

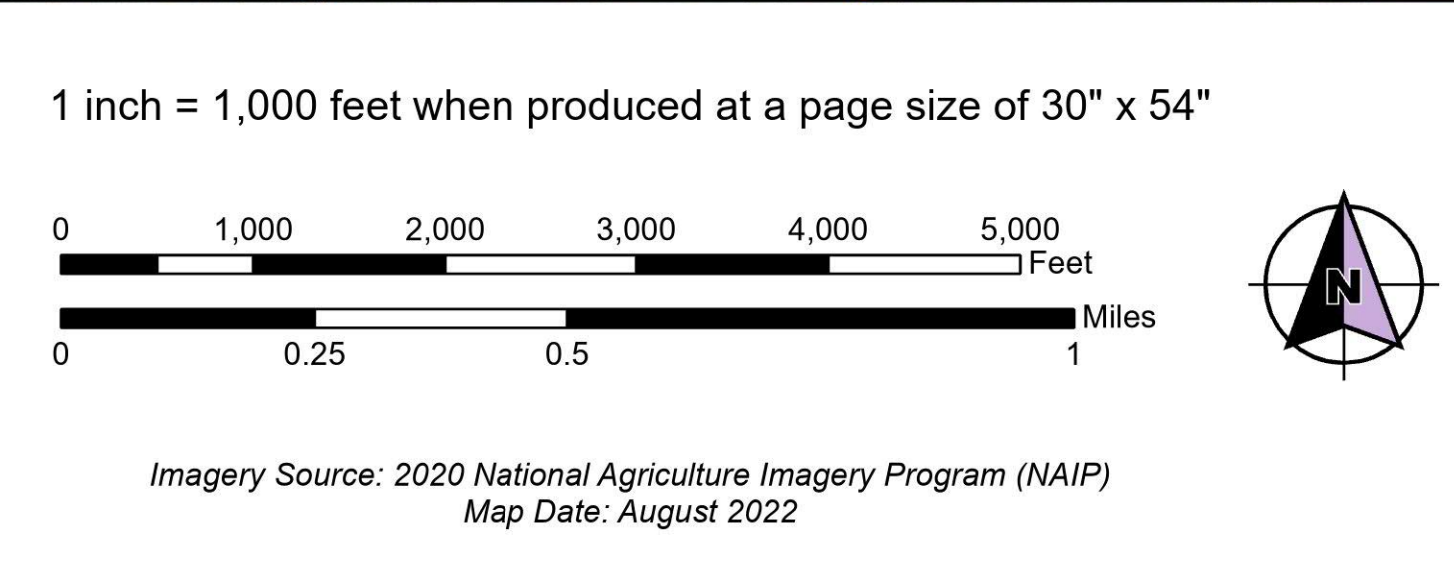
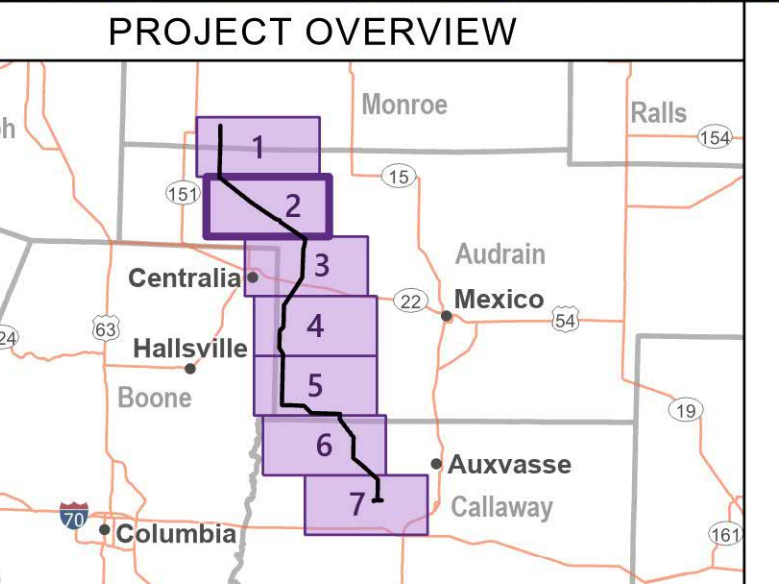
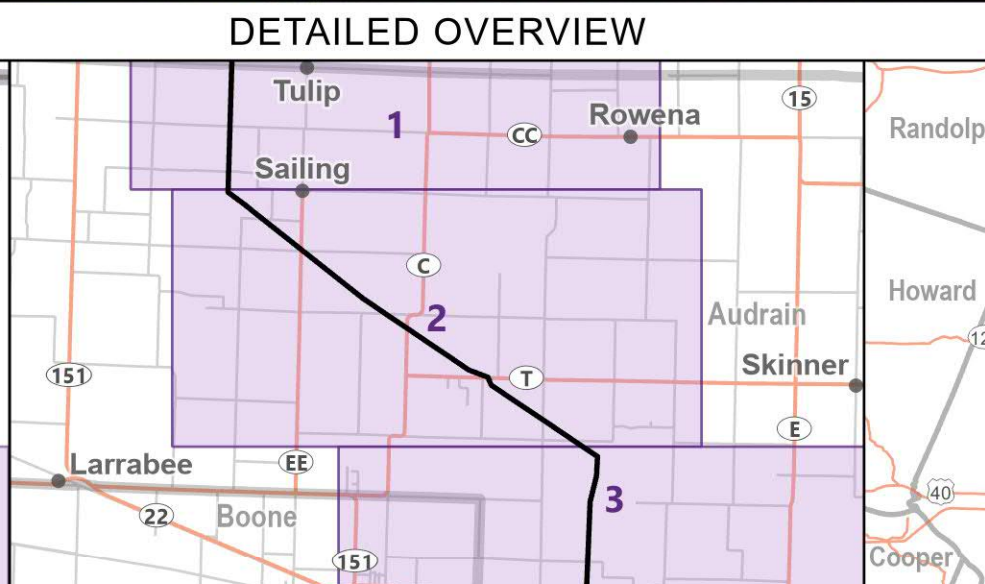
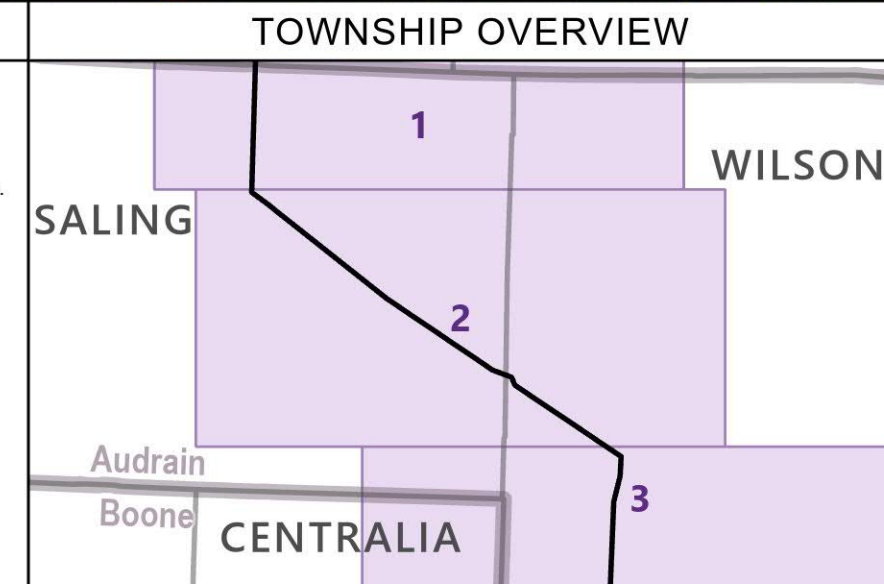
- | | | | | |
|--------------------------------|------------------|------------------|---------------------------------|--------------------------------------|
| Tiger Connector Proposed Route | House/Residence | Municipal | Existing Transmission Structure | River or Stream |
| City | Outbuilding | Vacant Structure | Existing Transmission Line | Federal Land |
| County Boundary | Place of Worship | | Pipeline | State Land |
| Airport or Airstrip Runway | Cemetery | | Railroad | Local Park/Private Conservation Land |
| Pivot Irrigation | Commercial | | Interstate | |
| | Cell Tower | | U.S. Highway | |
| | Recreation/Park | | State Highway | |
| | School | | Local Road | |

NOTES

Route line width represents typical 150 foot right-of-way easement at aerial map scale. Actual right-of-way width may vary based on local conditions and engineering constraints.

150 feet

Routes shown on this map are for planning purposes only and are subject to change.



Tile 2

Invenergy
Transmission

Tiger Connector