

**SELMON  
EXPRESSWAY**

South Selmon PD&E Study

---

**Contamination Screening  
Evaluation Report**

May 2021

## Table of Contents

<b>EXECUTIVE SUMMARY</b> .....	<b>ES-1</b>
<b>1.0 Introduction and Summary of Project</b> .....	<b>1</b>
1.1 Project Description .....	1
1.2 Purpose and Need .....	1
1.3 Project Alternatives.....	3
1.3.1 Alternative 2 – Eight lanes at-grade with outside widening.....	4
1.3.2 Alternative 6 – Six lanes at-grade with outside widening .....	5
<b>2.0 Land Use</b> .....	<b>7</b>
<b>3.0 Hydrologic Features</b> .....	<b>10</b>
3.1 Regional Physiography.....	10
3.2 Regional Hydrogeology.....	10
3.3 USDA Soil Survey.....	11
3.4 USGS Quadrangle Map .....	13
<b>4.0 Methodology</b> .....	<b>13</b>
4.1 Project Record Review and Site Reconnaissance .....	15
4.2 Historical Aerial Photograph Review .....	19
4.3 Risk Rankings .....	19
4.4 Definitions .....	20
<b>5.0 Project Impacts Evaluation</b> .....	<b>21</b>
<b>6.0 Conclusions</b> .....	<b>26</b>
<b>7.0 Recommendations</b> .....	<b>27</b>
<b>8.0 References</b> .....	<b>27</b>

**List of Tables**

Table 1: Soil Types within the South Selmon PD&E Study Area..... 11  
Table 2: Number of Sites per Risk Ranking.....26

**List of Figures**

Figure 1: Project Location..... 2  
Figure 2: Alternative 2 – Roadway and Bridge..... 4  
Figure 3: Alternative 6 – Interim Roadway and Bridge..... 5  
Figure 4: Alternative 6 – Ultimate Roadway and Bridge ..... 6  
Figure 5: Existing Land Use ..... 8  
Figure 6: Future Land Use..... 9  
Figure 7: Soil Survey Map..... 12  
Figure 8: USGS Topographic Map ..... 14  
Figure 9: Sites of Potential Contamination Concern Ranked Medium and High.....22

**List of Appendices**

- Appendix A – Environmental Data Report (EDR)
- Appendix B – List of Potential Contamination Sites
- Appendix C – Site Reconnaissance Photos
- Appendix D – FDEP Documentation for the MEDIUM and HIGH ranked sites

## ES. EXECUTIVE SUMMARY

The Level I Contamination Screening Evaluation Report (CSER) has been prepared using the Florida Department of Transportation (FDOT) Project Development and Environment (PD&E) Manual, Chapter 20 reporting format and standard environmental assessment practices of reviewing records of regulatory agencies, site reconnaissance, literature review and when necessary, personal interviews of individuals and business owners within the limits of the project. For purposes of this report, the project limits extends from Himes Avenue to the beginning of the six-lane section near Whiting Street, approximately 4.5 miles

Of the 156 sites investigated, the following risk rankings have been applied: eight HIGH ranked sites, four MEDIUM ranked sites, 144 LOW ranked sites, and zero NO ranked sites for potential contamination. Specific details for each site are provided in **Section 5.0** of this report. This evaluation is based on current design plans. Once intrusive work activity areas are defined, these sites may need to be reevaluated dependent of final design.

For sites ranked LOW for potential contamination, no further action is required at this time. These sites/facilities have the potential to impact the study area, but based on select variables have been determined to have low risk to the project at this time. Variables that may change the risk ranking include a facility's non-compliance to environmental regulations, new discharges to the soil or groundwater, substantial design changes, and modifications to current permits. Should any of these variables change, additional assessment of the facilities would be conducted.

For those locations with a risk ranking of MEDIUM and HIGH, Level II field screening should be considered during future project implementation phases. These sites have been determined to have potential contaminants which may impact the project. A soil and groundwater sampling plan is likely to be developed for each site. The sampling plan should provide sufficient detail as to the number of soil and groundwater samples to be obtained and the specific analytical tests to be performed. A site location sketch for each facility showing all proposed boring locations and groundwater monitoring wells is likely to be prepared also.

Additional information may become available or site-specific conditions may change from the time this report was prepared and will be considered prior to proceeding with roadway construction.

## 1.0 Introduction and Summary of Project

The Tampa Hillsborough Expressway Authority (THEA) conducted a Project Development and Environment (PD&E) Study to evaluate capacity improvements along the Selmon Expressway [State Road (SR) 618] in Hillsborough County, Florida. The project limits extend from Himes Avenue to the beginning of the six-lane section near Whiting Street, approximately 4.5 miles.

The objective of the PD&E Study was to assist THEA in reaching a decision on a conceptual design that would safely and efficiently accommodate future travel demand within the existing THEA right-of-way (ROW). The Level I Contamination Screening Evaluation Report (CSER) has been prepared to support the PD&E Study using the Florida Department of Transportation (FDOT) PD&E Manual, Chapter 20 reporting format and standard environmental assessment practices for reviewing records of regulatory agencies, site reconnaissance, literature review and when necessary, personal interviews of individuals and business owners within the limits of the project.

### 1.1 Project Description

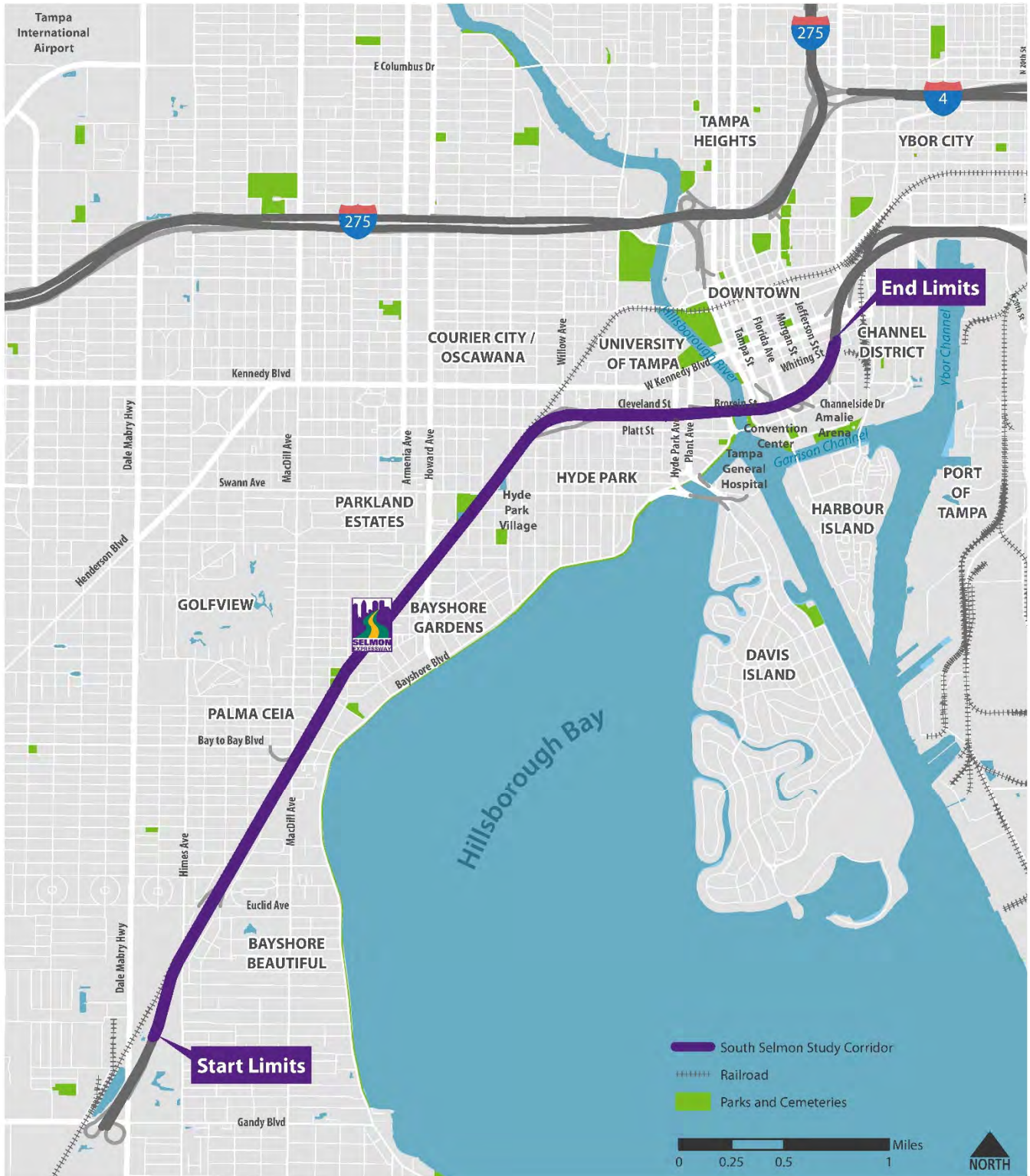
The PD&E Study evaluated the need to provide capacity improvements along approximately 4.5 miles of the Selmon Expressway from Himes Avenue to the beginning of the six-lane section near Whiting Street in Hillsborough County, Florida, as shown in **Figure 1**. Capacity improvements evaluated included widening inside to the median, adding inside paved shoulders, and adding lanes by widening to the outside or constructing elevated lanes along the median. The ability of technology to improve efficiency and capacity was also evaluated. The improvements would be accommodated within existing ROW.

The Selmon Expressway is a limited access, tolled facility providing east-west connectivity from Interstate 75 (I-75) to downtown Tampa and United States Highway 92 (US 92). The Selmon Expressway within the project limits currently consists of two 12-foot-wide travel lanes in each direction separated by a 38-foot paved median with a concrete barrier wall. The outside shoulders are eight feet wide and contain either shoulder gutter with guardrail or shoulder gutter with barrier wall. The facility is elevated through downtown Tampa and includes structures over the Hillsborough River and multiple local roadways.

### 1.2 Purpose and Need

The primary purposes of the South Selmon PD&E Study were to reduce congestion and improve safety along the corridor. Bottlenecks occur regularly at on- and off- ramp locations even though the existing capacity of the mainline currently meets demand, and there is a high frequency of crashes within the project limits. An additional goal of this study was how to address transportation demand, which is expected to increase and contribute to congestion and safety issues and do so within existing THEA ROW.

Figure 1: Project Location



The on- and off- ramps experience frequent bottlenecks backing up onto the mainline due to deficient acceleration/deceleration lanes. Successive on- ramps, as well as off- ramps that split into multiple lanes, contribute to congestion, and add safety conflict points. Successive on-ramps include Morgan Street and Tampa Street. Off- ramps that split into multiple lanes past the exit include Brorein Street, Channelside Drive/Florida Avenue, Plant Avenue, Willow Avenue, and Bay-to-Bay Boulevard. Additionally, periodic off- ramp closures at the downtown exits create bottlenecks.

Over the five-year period from 2013 to 2017, a total of 237 crashes occurred on the Selmon Expressway mainline or its ramps. The merge and weave areas on Selmon Expressway create safety conflict points. In addition to crashes on the Selmon Expressway, several intersection points at the on- and off- ramps experience frequent crashes that can cause backups onto the mainline. High-crash locations include the eastbound off- ramp to Channelside Drive and Morgan Street and the eastbound and westbound off- ramps to Willow Avenue (*THEA: Arterial Safety Analysis March 2019*).

While the existing capacity meets current demand, future transportation demand is expected to exceed the existing capacity and increase the existing congestion and safety issues. Traffic along this portion of the Selmon Expressway has nearly doubled in the last 10 years (*THEA: 2017 Traffic and Revenue Report*). The existing Level of Service (LOS) is C from the eastern project limit to Willow Avenue and it is projected to fail by 2033. The existing LOS is D from Willow Avenue to Whiting Street (northern project limit), and it is projected to fail by 2025. The University of Florida Bureau of Economic and Business Research (BEER) estimates the 2019 population of Hillsborough County at 1.47 million and the medium 2045 projection for population growth at 1.96 million, an increase of 33 percent.

This facility is vital to accommodating the economic and social demands of the region as population and employment opportunities in the region grow. The Selmon Expressway provides regional connectivity between several densely populated areas and regional attractors, including Pinellas County and St. Petersburg via the Gandy Boulevard Bridge, MacDill Air Force Base, Downtown Tampa, Port Tampa Bay, and Brandon. It also serves as an Alternative to Interstate 4 (I-4), I-75, and Interstate 275 (I-275) during road closures and is a critical corridor for hurricane evacuations.

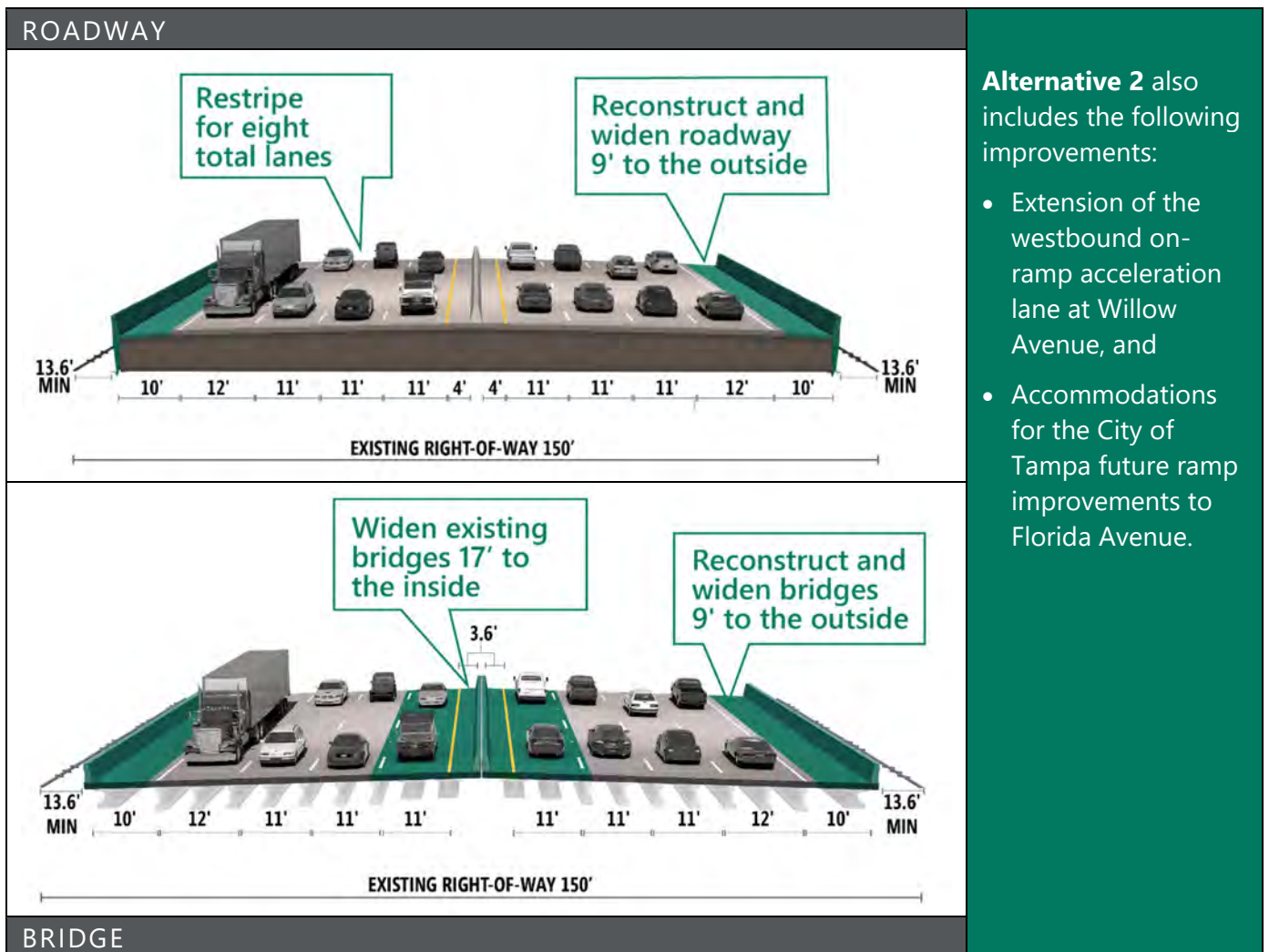
### 1.3 Project Alternatives

Five preliminary alternative configurations (Alternatives 1 through 5) were considered for this PD&E Study. However, Alternative 1 was eliminated because it would require demolition of interim improvements and significant reconstruction to widen to the outside in the ultimate phase. Alternatives 3 and 4 were eliminated from further evaluation based on the results of the traffic analysis and Alternative 5 was eliminated based on excessive construction costs. An additional alternative, Alternative 6, was added to address concerns related to inside widening. Alternatives evaluated in this CSER are described below.

**1.3.1 Alternative 2 – Eight lanes at-grade with outside widening**

Alternative 2 proposes to utilize the improvements provided by the South Selmon Safety Project by restriping the existing lanes and inside paved shoulders and widening 9-feet to the outside in both directions to accommodate an eight-lane section. The typical section for Alternative 2 consists of three 11-foot lanes and one 12-foot outside lane in each direction with four-foot inside shoulders and 10-foot outside shoulders (see **Figure 2**). The existing outside barrier wall would be removed and a new retaining wall with barrier would be constructed in order to accommodate the 10-foot outside shoulder. The existing median barrier wall would remain. Alternative 2 requires inside and outside widening of the existing bridges along the corridor to match the proposed roadway section.

**Figure 2: Alternative 2 – Roadway and Bridge**

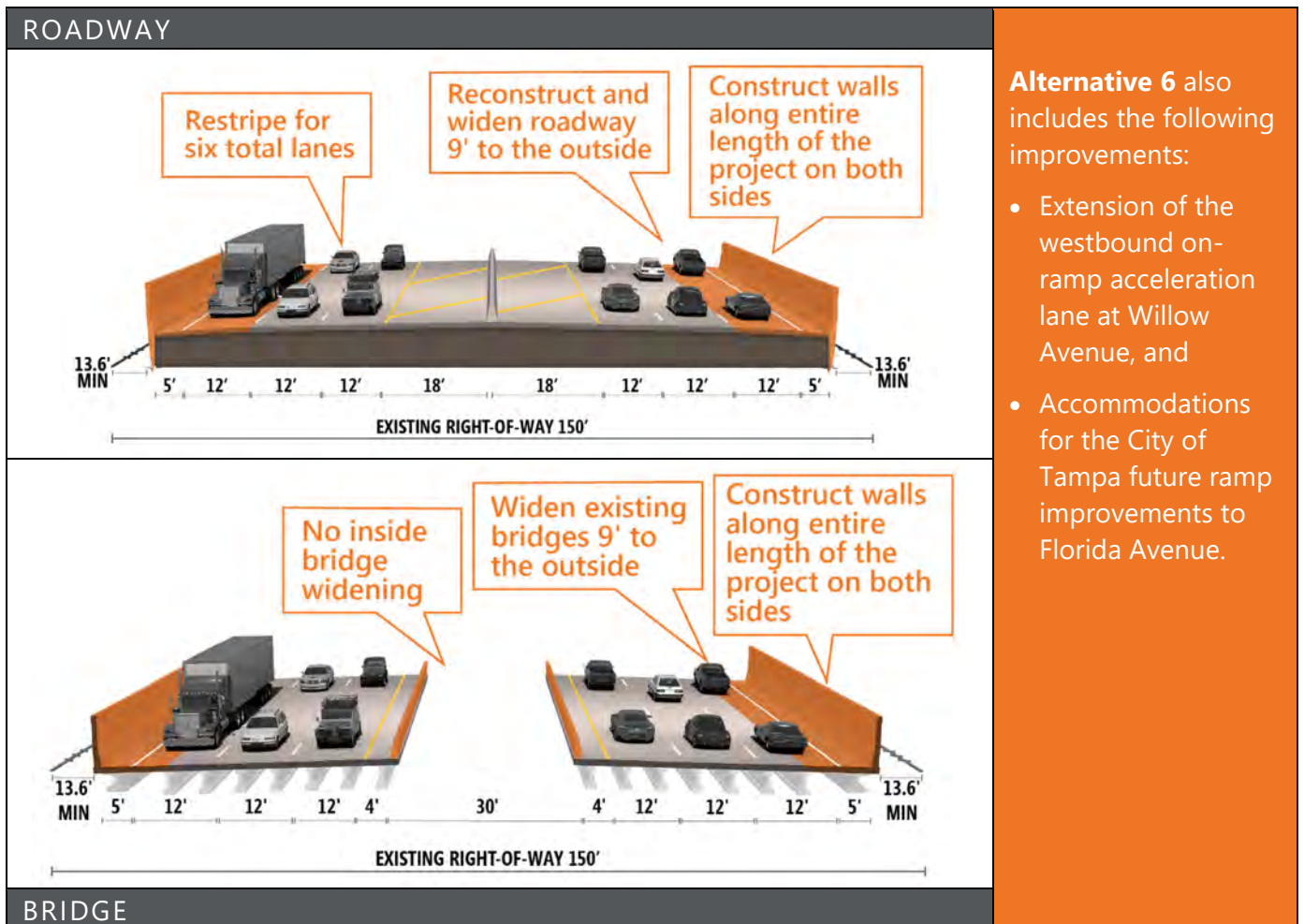




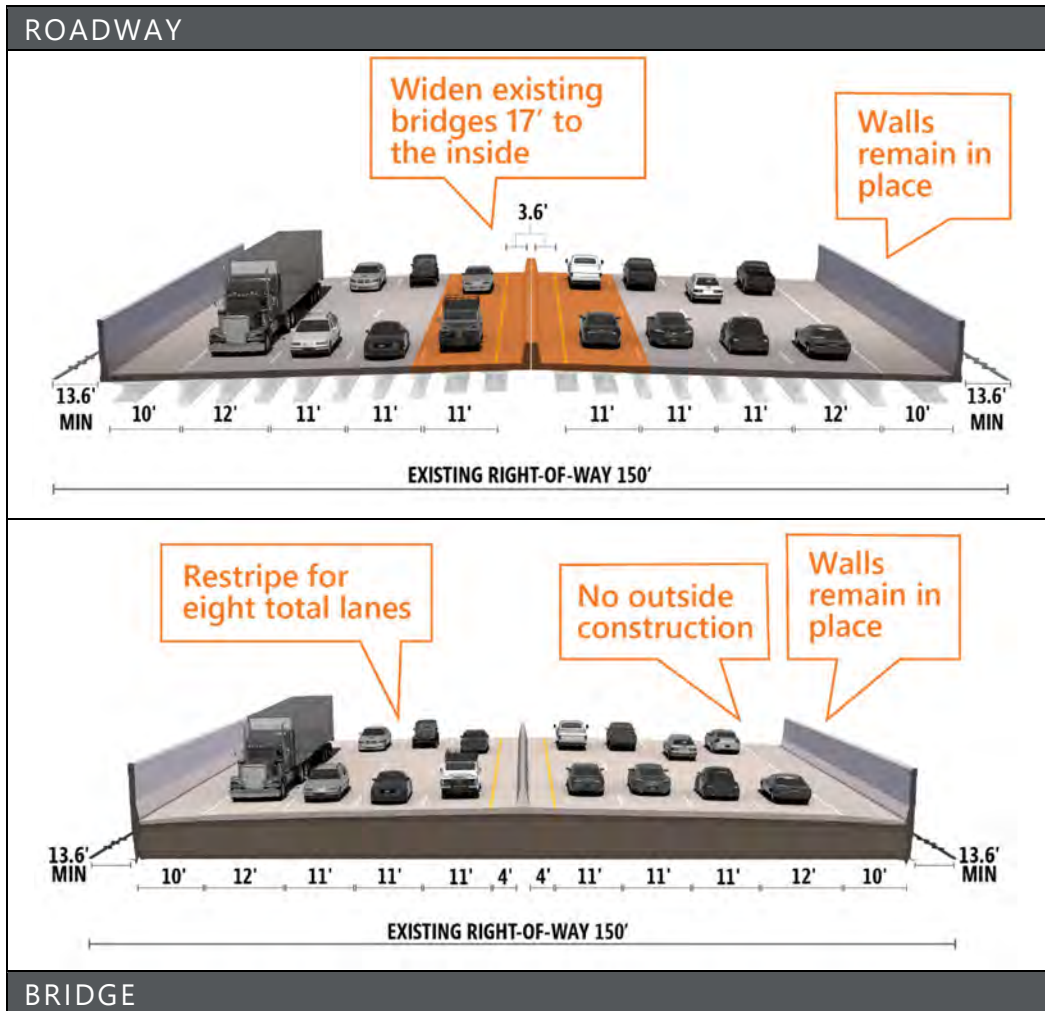
**1.3.3 Alternative 6 – Six lanes at-grade with outside widening**

Alternative 6 was developed to provide the same outside widening footprint as shown in Alternative 2 (widening 9-feet to the outside in both directions). In the interim phase (**Figure 3**), Alternative 6 provides for a 6 lane section by widening to the outside and therefore does not require inside bridge widening at all overpass locations. Alternative 6 in the ultimate phase (**Figure 4**) would be able to accommodate a future 8 lane section without outside widening. The roadway typical section in the interim phase for Alternative 6 consists of three 12-foot lanes in each direction with 18-foot inside shoulders (utilizing improvements provided by the South Selmon Safety Project) and five-foot outside shoulders. The existing outside barrier wall would be removed and a new retaining wall with barrier would be constructed in order to accommodate the outside widening. The existing median barrier wall would remain. Existing bridges along the corridor would be widened to the outside to the same extent as shown in Alternative 2. Unless it is required to maintain ingress and egress at the interchanges, all overpass bridges would not be widened to the inside during the interim phase and would maintain the existing 4-foot inside shoulder. Bridges that require both inside and outside widening would provide a 10-foot minimum inside shoulder (Himes, Euclid, El Prado, and Platt).

**Figure 3: Alternative 6 – Interim Roadway and Bridge**



**Figure 4: Alternative 6 – Ultimate Roadway and Bridge**



**Alternative 6** also includes the following improvements:

- Extension of the westbound on-ramp acceleration lane at Willow Avenue, and
- Accommodations for the City of Tampa future ramp improvements to Florida Avenue.

## 2.0 Land Use

The proposed project is located in the City of Tampa (City) and intersects the Central Business District (CBD) and historic Hyde Park Urban Village. The City is urbanized and built out along the Selmon Expressway corridor. Existing land use is shown in **Figure 5**.

From East Jackson Street to West Platt Street, adjacent land use is primarily commercial, institutional and public/semi-public. Notably, the Tampa Convention Center, Amalie Arena and associated parking are located in this area. South of West Platt Street, land use along Selmon Expressway is primarily residential with commercial and institutional uses near major roads. In addition, three public parks are located adjacent to Selmon Expressway: Hyde Park south of Swann Avenue, Palma Ceia Park at San Miguel Street, and Himes Avenue Sports Complex.

Future land use adjacent to the Selmon Expressway is planned to remain similar to the existing uses based on the City's Future Land Use (**Figure 6**) and Vision Map from the Imagine 2040: Tampa Comprehensive Plan. With the exceptions of Downtown Tampa and Britton Plaza near the southern terminus, the Vision Map shows land use adjacent to Selmon Expressway as Established which means that no significant change in current development pattern is planned and only some infill is anticipated. The Hyde Park Urban Village Neighborhood Plan also does not plan for significant growth. The various future land use abbreviation codes are identified in the Tampa Comprehensive Plan as: Community Mixed-Use Scale (CMU), Neighborhood Mixed-Use Scale (NMU), Regional Mixed-Use Scale (RMU), Urban Mixed-Use Scale (UMU), Recreation/Open Space (R/OS), Community Commercial (CC), and Residential (R-#). The different residential codes vary by maximum land use densities and intensities.

Figure 5: Existing Land Use

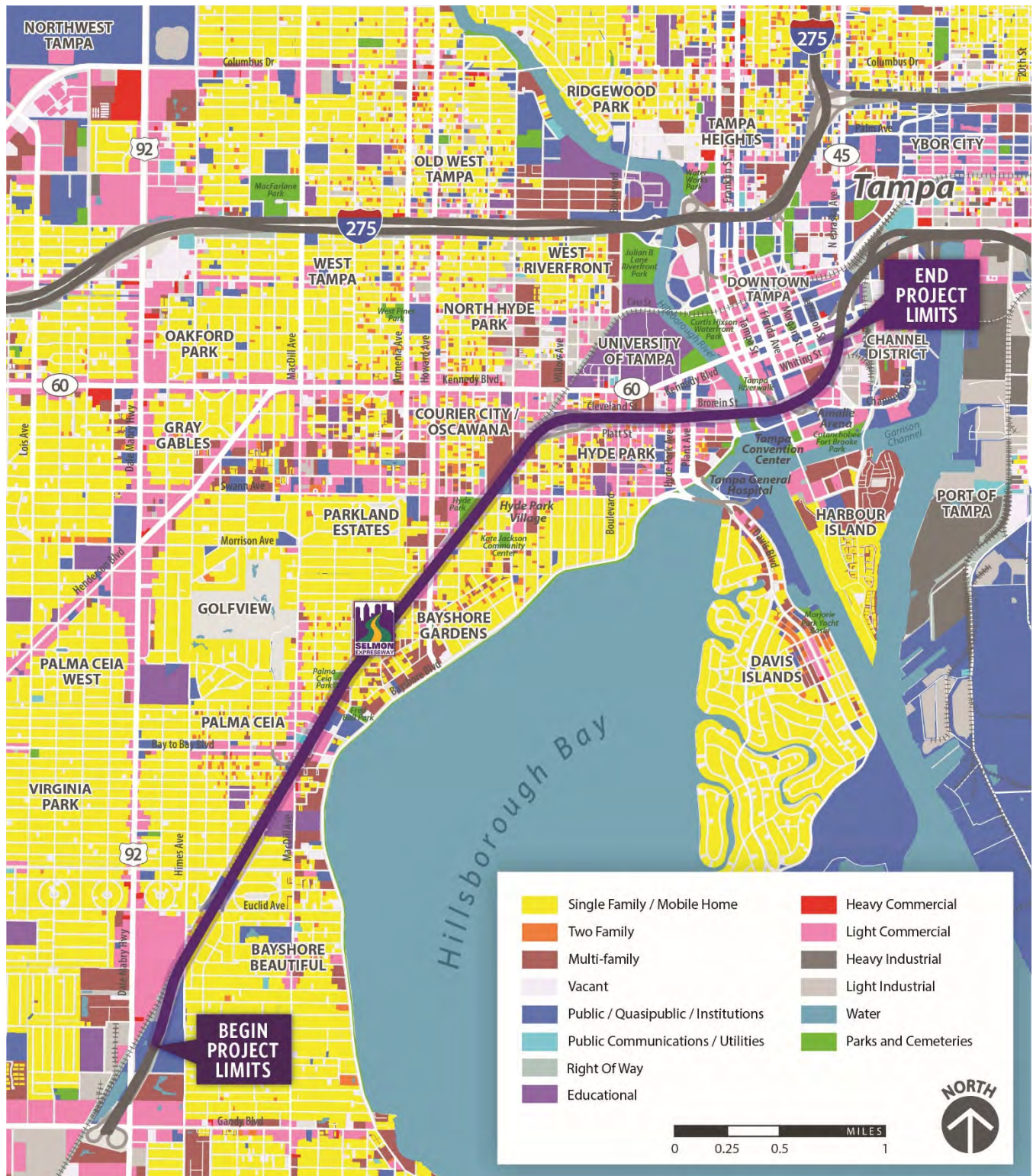


Figure 6: Future Land Use



### 3.0 Hydrologic Features

Hydrogeological features can be indicators of possible environmental concerns; therefore, they are reviewed as part of the CSER process. The hydrological features such as rivers, artesian wells, creeks, sinks, mines, and well fields, provided on governmental maps and identified in regional soils and geology literature, are reviewed for the noted items which fall within the project limits. The features are evaluated to determine if there are any known areas, or other regional environmental concerns that may contribute to environmental influences within the project limits.

#### 3.1 Regional Physiography

Hillsborough County is situated in the Floridian section of the Atlantic Coastal Plain physiographic province. The western and southern portion of the county are in the Coastal Lowlands and the eastern portion is in Central Highlands. Coastal Lowlands are near the coast and are nearly level, low plains. Central Highlands are characterized by the undulating to rolling areas.

The large, nearly level plains, known as Flatwoods, are in western, southern and northeast parts of the county. Numerous intermittent ponds, swamps, and marshes and a few permanent lakes are in the Flatwoods area. The permanent lakes such as Thonotosassa, Mango Lake, Keystone Lake and Lake Magdalene, as well as intermittent ponds, are primarily located in the northwest and north-central portion of the County. Elevation within Hillsborough County range from sea level to approximately 144 feet east of Plant City.

Surface drainage in Hillsborough County is toward Tampa Bay, Hillsborough Bay, and Old Tampa Bay. The principal waterways are the Hillsborough River, Alafia River, and the Little Manatee River. Minor Tributaries include Rocky Creek, Sweetwater Creek, Sixmile Creek, and Bull Frog Creek. Many bays and small bays extend inland from the coast.

#### 3.2 Regional Hydrogeology

The near surface geologic deposits and formations from youngest to oldest in Hillsborough County include: Undifferentiated sediments (Qu, TQu), Shelly sediments (TQsu), the Hawthorn Group Peace River Formation (Thp), the Hawthorn Group Peace River Formation Bone Valley Member (Thpb), and the Hawthorn Group Arcadia Formation Tampa Member (That) and the Suwannee Limestone (Ts).

In Hillsborough County, three principal hydrogeologic units exist. The uppermost water-bearing unit is the surficial aquifer system which is unconfined and composed mostly of clastic deposits (fine sands) of Miocene age or younger. The surficial aquifer system is underlain by the intermediate confining unit, which grades into the intermediate aquifer system. The intermediate aquifer system is made up of two water bearing zones composed of interbedded clastic and carbonate rocks. Clays and marls form a confining layer that separates the surficial and intermediate aquifer from the lower Floridian Aquifer. The Floridian aquifer system is primarily comprised of a thick carbonate sequences of rock and can be under unconfined conditions but is more typically under confined conditions. The Floridian Aquifer is the primary source of groundwater in Hillsborough County and generally flows in a southwestern

direction. It should be noted however that the groundwater flow direction can vary widely depending on localized subsurface conditions.

### 3.3 USDA Soil Survey

The United States Department of Agriculture (USDA) Natural Resources Conservation Service (NRCS) Soil Survey of Hillsborough County, Florida issued in May 1989 and the NRCS Web Soil Survey were reviewed for general climate and near surface soil information. Based on the Web Soil Survey (Spatial Data 2019/Tabular Data 2020), the study area contains seven soil types. **Figure 7** provides an aerial image depicting the soil types within the study area. The general soil types within the study area are described in **Table 1** with their corresponding NRCS map unit number, hydric classification, drainage class, and the approximate acreage and percentage found within the study area.

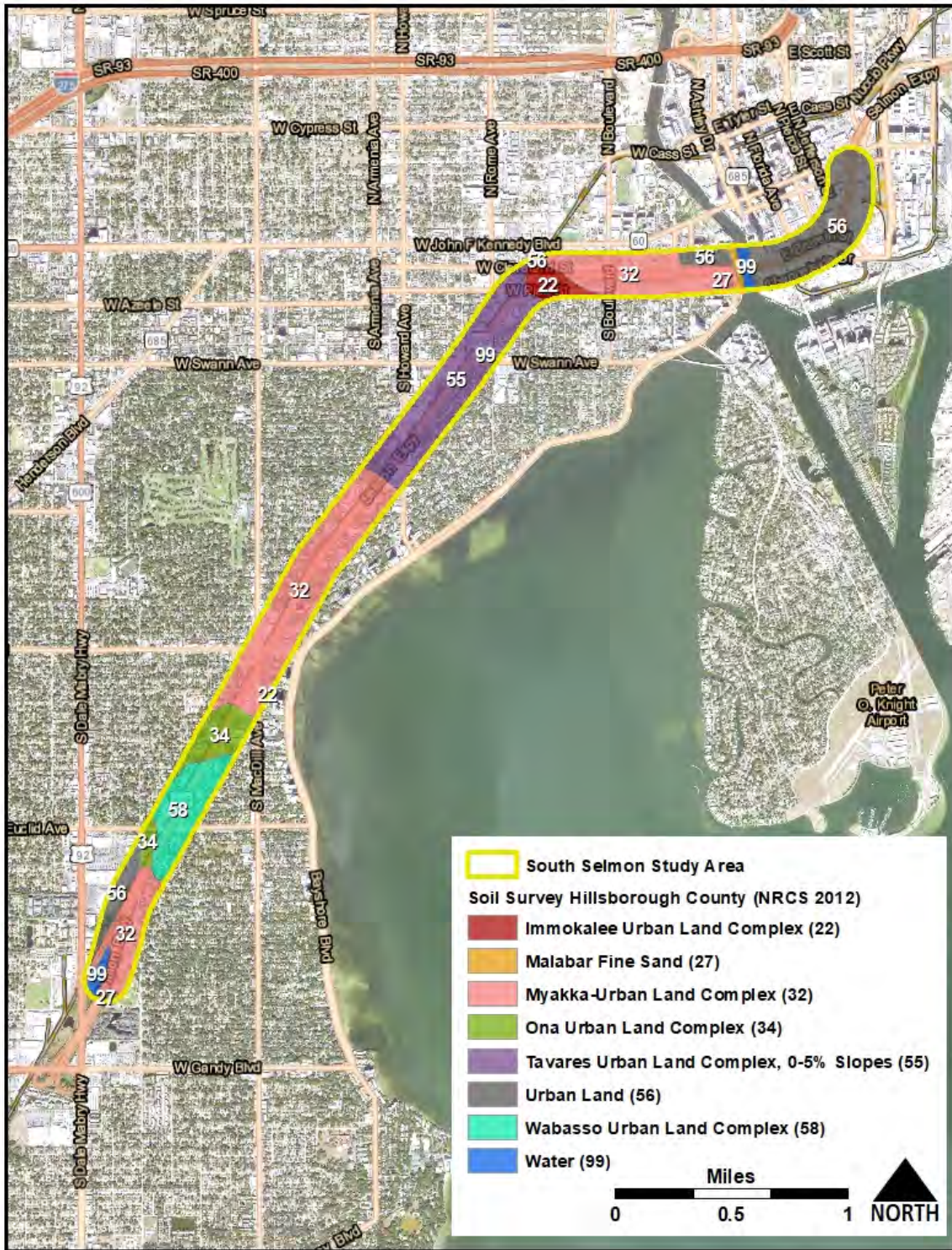
According to the Soil Survey, the mean annual rainfall for Hillsborough County is approximately 50 inches with 60 percent falling in the summer months, June through September. The climate of the area is generally subtropical with an annual average temperature of approximately 72 degrees Fahrenheit.

**Table 1: Soil Types within the South Selmon PD&E Study Area**

Map Unit Number	Soil Type	Hydric Y/N	Drainage Class	Area within the Project Study Area	Percent of Project Study Area
22	Immokalee-Urban Land Complex	No	Poorly Drained	19.3	2.9
27	Malabar Fine Sand, 0-2% Slopes	Yes	Poorly Drained	5.5	0.8
32	Myakka-Urban Land Complex	No	Poorly Drained	270.5	41.3
34	Ona-Urban Land Complex	No	Poorly Drained	38.2	5.8
55	Tavares-Urban Land Complex, 0-5% Slopes	No	Poorly Drained	128.1	19.5
56	Urban Land, 0-2% Slopes	Unranked	NA	124.3	19.0
58	Wabasso-Urban Land Complex	No	Poorly Drained	55.8	8.5
99	Water	No	--	13.8	2.1

Source: NRCS Web Soil Survey (Spatial 2019/Tabular 2020) and Soil Survey of Hillsborough County, Florida (1989)

Figure 7: Soil Survey Map





### 3.4 USGS Quadrangle Map

Topographic maps were reviewed to develop an understanding of previous land uses in the project corridor and to identify any areas that may show historical, natural and manmade features, which aid in determining potential environmental concerns.

The United States Geologic Survey (USGS), 7.5 Minute "Gandy Bridge, Florida" Quadrangle topographic map, dated 2015, and the "Tampa, Florida" Quadrangle topographic map, dated 2015 were reviewed as part of this study.

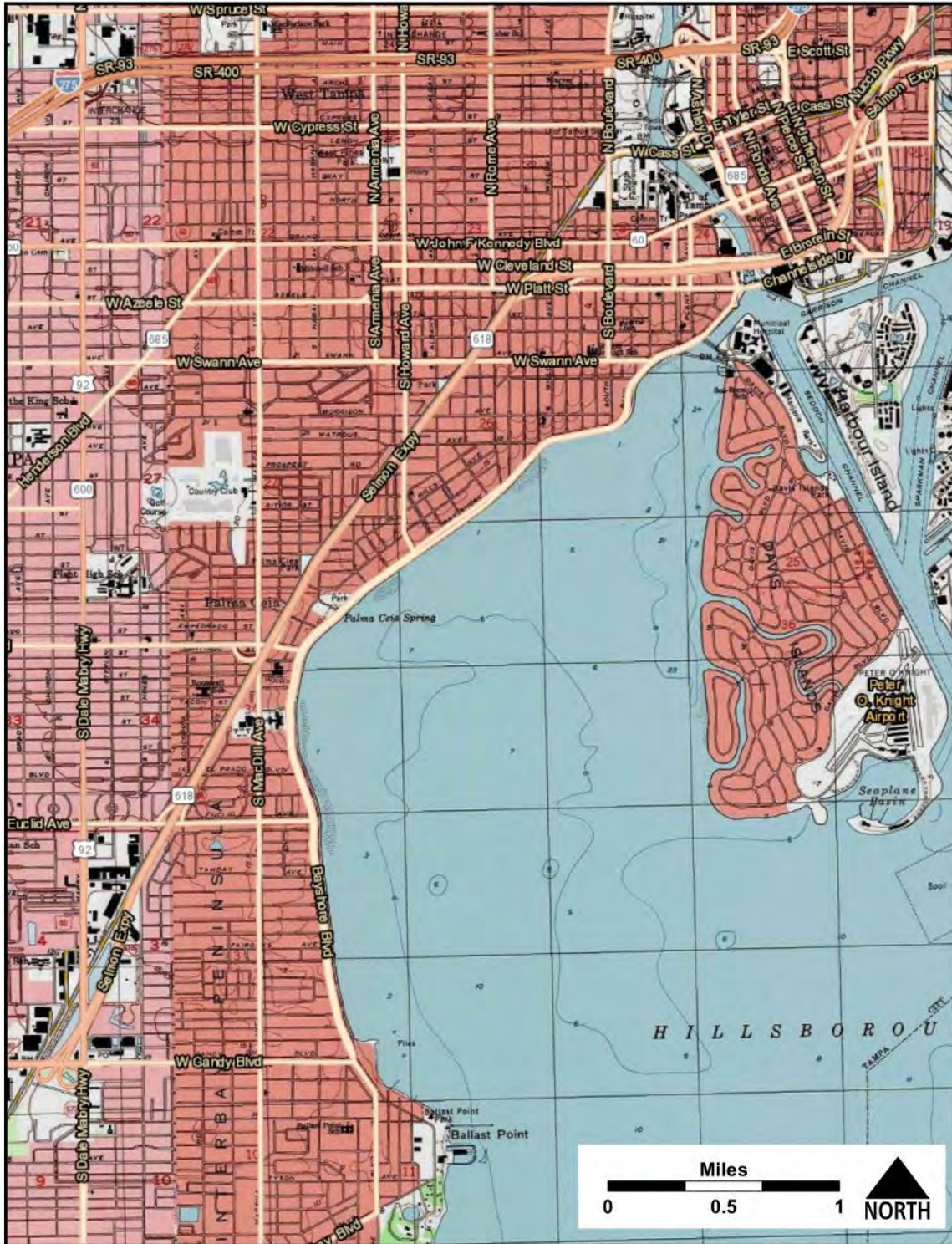
The majority of the project corridor falls within the "Tampa, Florida" Quadrangle topographic map with the project begin location falling within the "Gandy Bridge, Florida" Quadrangle topographic map. Review of the "Tampa, Florida" Quadrangle topographic map shows the Project corridor of the South Selmon Expressway in existence as of the 1956 map. The corridor is shown as urban developed land. As per the "Tampa, Florida" Quadrangle topographic map, the elevation is approximately 15 to 20 feet National Geodetic Vertical Datum of 1929 (NGVD 29). The USGS topographic map is shown in **Figure 8**.

## 4.0 Methodology

For purpose of this report, the project study area includes the limits of the mainline project and an approximate 500 foot wide buffer extending beyond the mainline boundary as per the PD&E Manual. A Level I Contamination Screening of the project study area was conducted to determine the potential for contamination of the corridor ROW from adjacent properties and business operations. Sites were ranked using FDOT's hazardous materials ranking system. The site descriptions shown in **Section 5.0** are based on interpretations from best available information. The contamination screening included the following tasks:

- A regulatory review of governmental databases and for permits and or violations associated with environmental issues;
- Obtaining and evaluating historical aerial photographs (1995 to 2019); topographic maps and soil surveys in an effort to determine potential contamination problem areas;
- Conducting site visits for all potential contamination sites; and
- Determining potential contamination and assigning a risk level for each site within the project limits.

Figure 8: USGS Topographic Map



## 4.1 Project Record Review and Site Reconnaissance

An environmental database search was performed by Environmental Data Resources, Inc. The resulting Environmental Data Report (EDR), dated September 19, 2019 (provided in **Appendix A**), included potential hazardous materials and petroleum contamination sites that were listed in the US Environmental Protection Agency (USEPA) and the Florida Department of Environmental Protection (FDEP) databases.

The EDR reported sites within 0.5 mile of the project corridor ROW boundary. The EDR database search utilized a geographic information system (GIS) integrated database that included the following federal and state regulated databases that included both federal and state regulated sites. Potential contamination sites were eliminated from further consideration if they were not within 500 feet from the proposed alternatives.

Advance notification of the proposed project was provided to stakeholders, including the Environmental Protection Commission (EPC) of Hillsborough County. Two historic solid waste disposal areas were identified by the EPC; one of which is within 500 feet from the proposed alternatives and the other is not within 500 feet. However, as requested by the EPC, both landfills were evaluated for this report and are included in the list of sites with potential contamination concern (**Appendix B**).

The agency list descriptions define the regulator databases reviewed for this report. The following databases provided support documentation for the evaluation process.

### Federal Databases (USEPA)

1. National Priorities List (NPL) –The NPL is a subset of CERCLIS and identifies over 1,200 sites for priority cleanup under the Superfund Program.
2. Comprehensive Environmental Response, Compensation and Liability Information System List (CERCLIS)/Superfund Enterprise Management System (SEMS)–tracks hazardous waste sites, potentially hazardous waste sites and remedial activities performed in support of EPA’s Superfund Program across the United States. The list was formerly known as CERCLIS, renamed to SEMS by the EPA in 2015. The list contains data on potentially hazardous waste sites that have been reported to the USEPA by states, municipalities, private companies and private persons, pursuant to Section 103 of the Comprehensive Environmental Response, Compensation, and Liability Act (CERCLA). This dataset also contains sites which are either proposed to or on the National Priorities List (NPL) and the sites which are in the screening and assessment phase for possible inclusion on the NPL.
3. Records of Decisions (ROD) System – ROD documents mandate a permanent remedy at an NPL (Superfund) site containing technical and health information to aid in the cleanup.
4. Archived CERCLIS Sites (No Further Remedial Action Planned List (NFRAP))/ SEMS Archive The list was formerly known as the CERCLIS-NFRAP, renamed to SEMS ARCHIVE by the EPA in 2015. EPA may perform a minimal level of assessment work at a site while it is archived if site conditions

change and/or new information becomes available. Archived sites have been removed and archived from the inventory of SEMS sites. Archived status indicates that, to the best of EPA's knowledge, assessment at a site has been completed and that EPA has determined no further steps will be taken to list the site on the National Priorities List (NPL), unless information indicates this decision was not appropriate or other considerations require a recommendation for listing at a later time. The decision does not necessarily mean that there is no hazard associated with a given site; it only means that based upon available information, the location is not judged to be potential NPL site.

5. Emergency Response Notification System (ERNS) List – This database stores information on the notification of oil discharges and hazardous substance releases. It is a cooperative data sharing effort among the USEPA, US Department of Transportation, and the National Response Center.
6. Resource Conservation and Recovery Information System (RCRIS) Handlers with Corrective Action Activity (CORRACTS) – This database lists hazardous waste handlers that have undergone Resource Conservation and Recovery Act (RCRA) corrective action activity.
7. Hazardous Waste Data Management System (HWDMS) – This historical database was replaced by RCRIS. The HWDMS list formerly tracked sites involved in the generation, transportation, treatment, storage, and/or disposal of hazardous waste.
8. RCRA-Large Quantity Generator (LQG), Small Quantity Generator (SQG), Conditionally Exempt SQG and Transporters (NONTSD) – This list is a subset of the USEPA RCRIS list and identifies facilities that generate and transport hazardous wastes.
9. RCRA Treatment, Storage and/or Disposal Sites (TSD) – This list is a subset of the USEPA RCRA Info System and identifies facilities that treat, store, and/or dispose of hazardous waste.
10. RCRA Administrative Action Tracking System (RAATS) – This list is a historical RCRA enforcement database that tracked facilities found to be major violators under RCRA. Data entry in this database discontinued in 1995.
11. Tribal Lust List (TRIBLLUST) – This database lists active and closed storage tank facilities on Native American lands. The database is created by extracting records from the storage tank databases that have indicated current or past releases.
12. Tribal Tanks List (TRIBLTANKS) – This database lists active and closed storage tanks on Native American lands.
13. Facility Registry System (FRS) – The FRS is a centrally-managed database of sites regulated by Program Offices of the USEPA, such as air, water, and waste. The FRS has replaced the Facility Index System List (FINDS).

14. Toxic Release Inventory System (TRIS) List – This list identifies facilities that are required to submit annual reports relative to the estimated routine and accidental release of toxic chemicals to the environment, as stipulated under current federal laws.
15. Biennial Reporting System – This system collects data on the generation and management of hazardous waste from large quantity generators and treatment, storage, and disposal facilities. The data are reported on even years by the facilities to state environmental agencies that provide the information to regional and national USEPA offices.
16. PCB Activity Data System (PADS) – This list contains sites that have notified the USEPA of their activities relative to the generation, transportation, permitted storage, and permitted disposal of polychlorinated biphenyls (PCBs) under the Toxic Substances Control Act.
17. Permit Compliance System (PCS) – This is a data system for the National Pollutant Discharge Elimination System (NPDES) permit holding facilities.
18. Brownfields Management System (USBRWNFLDS) – This database stores information reported by USEPA brownfields grant recipients on brownfields properties assessed or cleanup up with grant funding.

**State Databases (FDEP)**

1. Underground/Aboveground Storage Tanks (TANKS) – This database contains sites with registered aboveground storage tanks (AST) or UST containing regulated petroleum products.
2. Leaking Underground Storage Tanks List (LUST) – This list identifies facilities and/or locations that have notified the FDEP of a possible release of contaminants from storage systems.
3. Solid Waste Facilities List (SLDWST) – This list identifies locations that have been permitted to conduct solid waste handling activities. Activities may include landfills, transfer stations, and sites handling bio-hazardous wastes.
4. State Sites List (STCERC) – This historical list contains sites that the Florida Department of Environmental Regulation (now FDEP) compiled to track suspect contamination sites. The FDER updated this list, previously known as the Florida SITES list, in 1989.
5. State Funded Action Sites (STNPL) – This list contains facilities and/or locations that have been identified by the FDEP as having known environmental contamination and are currently being addressed through State funded cleanup action.
6. State Hazardous Waste Notifiers (STRCRA) – This list identifies facilities that generate, transport, treat, store, and dispose of hazardous waste.

7. State Institutional and/or Engineering Controls (INSTENG) – This list contains sites that have had institutional and/or engineering controls implemented to regulate exposure to environmental hazards.
8. State Designated Brownfields (BRWNFLDS) – This database contains a listing of State-designated brownfield areas. Brownfield areas are typically abandoned, idled, or underused industrial and commercial facilities where expansion or redevelopment is complicated by real or perceived environmental contamination.
9. State Voluntary Cleanup (VOLCLNUP) List – Derived from the FDEP Brownfields Site Rehabilitation Agreement database, the VOLCLNUP database identifies sites that have signed an agreement to voluntarily cleanup a brownfield site in accordance with the FDEP's requirements.
10. Florida Dry Cleaners List (DRY) – This list is comprised of data from the FDEP Storage Tank and Contamination Monitoring database and the Dry Cleaning Solvent Cleanup Program Priority Ranking List. This list contains dry cleaning sites (and suspected historical dry cleaning sites) that have registered with the FDEP for the Dry Cleaning Solvent Cleanup Program.

In addition to the EDR database search of potential contamination sites, a supplemental search was conducted to identify any sites with potential contamination concern that were not flagged in the EDR. File reviews also included databases that were not a part of the EDR and were obtained from federal and state agencies concerning the past, present, and future enforcement actions that could impact the proposed improvements. Useful records in regulatory agency files included compliance inspection reports, enforcement notices, contamination assessment reports, and more. This included:

#### **Federal Databases (USEPA)**

1. Enforcement and Compliance History Online (ECHO) – This online database helps determine whether compliance inspections have been conducted by USEPA or state/local governments, if violations were deterred or if enforcement actions were taken, and if penalties were assessed in response to environmental law violations.
  - a. Clean Water Act Significant Non-Compliance – The NPDES program uses the term Significant Non-Compliance (SNC). Examples of events that could result in a SNC code include unauthorized charges; failure of a Publicly Owned Treatment Works to enforce its approved pretreatment program; failure to meet a construction deadline; failure to file a Discharge Monitoring Report (DMR); filing a DMR more than 30 days late; or violating any judicial or administrative order. Removal of the SNC designation occurs once the facility's DMR reports show a consistent pattern of compliance with permit limits, or if USEPA or a state agency issues a formal enforcement order to address the violations that resulted in the SNC and the facility has returned to compliance.
  - b. RCRA SNC is a term used to describe a site determined to cause actual exposure or has a substantial likelihood of causing exposure to a hazardous waste or constitute; is a chronic or

recalcitrant violator, or deviates substantially from the terms of a permit, order or agreement, or from RCRA statutory or regulatory requirements. Under the RCRA program, the SNC is removed when the site is in full physical compliance with statutory and/or regulatory requirements.

### State Databases (FDEP)

1. Oculus Data Management System – FDEP stores documents using the Electronic Document Management System. Documents available included sites registered with storage tanks, classified as handling hazardous waste on, sites with past and current waste cleanup assessment, spill incident reports reporting by the Bureau of Emergency Response (BER) and more.

In addition to the database search of potential contamination sites, site reconnaissance were conducted in March 2020 to verify the locations and current conditions of those sites ranked MEDIUM AND HIGH. The site reconnaissance consisted of walking the properties (where accessible and within the public ROW) to locate potential contamination involvement. The sites were evaluated for possible contamination risks to roadway ROW and potential construction activities. They were also researched for evidence of documented contamination, apparent changes to the ground surface and landscaping, ground staining, standing liquids, odors, sink holes, ventilation pipes, drums and other storage containers, and other indications of current or previous petroleum and hazardous materials use and/or storage. Onsite interviews and telephone calls were not conducted at this time.

## 4.2 Historical Aerial Photograph Review

Aerial photography of Hillsborough County from the year 1995 to 2019 was reviewed for the Selmon Expressway from Gandy Boulevard to Jackson Street. This review did not report sites of potential concern that have not already been discussed in this report.

## 4.3 Risk Rankings

A hazardous materials ranking system that expresses the degree of concern for potential contamination problems was used to rank the identified sites. The rankings are NO, LOW, MEDIUM, and HIGH and are generally defined as follows.

**NO:** A review of available information on the property and review of the conceptual design plans indicates there is no potential contamination impact to the project. It is possible that contaminants have been handled on the property. However, findings from the Level I evaluation indicate that contamination impacts are not expected.

**LOW:** A review of available information indicates that past or current activities on the property have an ongoing contamination issue; the site has a hazardous waste generator identification (ID) number, or the site stores, handles, or manufactures hazardous materials. However, based on the review of conceptual or design plans and/or findings from this Level I screening evaluation, it is not likely that there would be any contamination impacts to the project.

**MEDIUM:** After a review of conceptual or design plans and findings from this Level I screening evaluation, a potential contamination impact to the project has been identified. If there was insufficient information (such as regulatory records or site historical documents) to make a determination as to the potential for contamination impact, and there was reasonable suspicion that contamination may exist, the property was ranked at least as MEDIUM. Properties used historically as gasoline stations and which have not been evaluated or assessed by regulatory agencies, sites with abandoned in place underground petroleum storage tanks or currently operating gasoline stations received this ranking.

**HIGH:** After a review of all available information and conceptual or design plans, there is appropriate analytical data that shows contamination would substantially impact construction activities, have implications to ROW acquisition or have other potential transfer of contamination related liability to the FDOT.

## 4.4 Definitions

### **Hazardous Material**

A general term that includes all materials and substances which are not designated or defined as hazardous by federal or state law or by the rules or regulations of the state or any federal agency: Title 40 of the Code of Federal Regulations (CFR) Part 261.30 (40 CFR § 261.30), 40 CFR § 261.4, 40 CFR §§ 261.21-261.24, Section 376.301, Florida Statutes (F.S.), and Section 403.74, F.S.

### **Solid Waste**

The Resource Conservation and Recovery Act (RCRA) defines a solid waste as: "any garbage, refuse, sludge from a waste treatment plant, water supply treatment plant, or air pollution control facility and other discarded material, including solid, liquid, semisolid, or contaminated gaseous material resulting from industrial, commercial or mining and agricultural operations, and from community activities ... [excluding]...solid or dissolved materials in domestic sewage, or solid or dissolved materials in irrigation return flows, or industrial discharges which are point sources subject to permits under Section 402 of the Federal Water Pollution Control Act."

### **Hazardous Waste Site**

A site at which wastes as defined in Chapter 62-730 of the Florida Administrative Code (F.A.C.), and 40 CFR §§ 260-272, have been disposed, treated, or stored.

### **Potential Contaminated Site**

A site, within or adjacent to the project limits, suspected to have existing contamination based on past or current activities on or near the site as evidenced by records review, historical land use evaluation, or field reconnaissance.

### **Contamination**

The presence of any contaminant in surface, groundwater, soil, sediment, or upon the land, in concentrations that exceed the applicable Cleanup Target Levels (CTLs) specified in Chapter 62-777, F.A.C., or water quality standards in Chapter 62-302 or 62-520, F.A.C., or in concentrations that may result in contaminated sediment.



## 5.0 Project Impacts Evaluation

One hundred and fifty-six sites were evaluated based on the methodology described in Section 5.0. Of the 156 sites investigated, the following risk rankings have been applied: eight HIGH ranked sites, four MEDIUM ranked sites, 144 LOW ranked sites, and zero NO ranked sites. Given the significant number of LOW ranked sites, with a minimal potential contamination involvement with the proposed alternatives, site reconnaissance was not performed for these sites. Only MEDIUM and HIGH ranked sites are discussed in further detail below.

Sites are numbered based on the order they appear in the EDR, which is based on distance from the ROW. The list of sites with potential contamination concern along the project corridor is provided in **Appendix B. Figure 9** shows only the location of the MEDIUM and HIGH ranked sites along the project corridor. Photos from the site reconnaissance in March 2020 are provided in **Appendix C**. Support documentation from FDEP highlighting the areas of concern for the MEDIUM and HIGH ranked sites are provided in **Appendix D**.

---

### Site No. 2 – Tampa City Convention Center

209 South Franklin Street  
Tampa, FL 33602

- **Concern:** Petroleum Products
- **Risk Ranking:** HIGH

During site reconnaissance, the site was the Tampa City Convention Center. The site is approximately within 100 feet from the proposed alternatives. Based on FDEP records, the site had leaking underground storage tanks (LUSTs) in 1998, 2005, and in 2009. Cleanup and site assessments are still ongoing. Based on this information and site observations, this site is given a risk ranking of HIGH.

---

### Site No. 17 – South Howard Auto Service (Currently Epicurean Hotel)

1207 South Howard Avenue  
Tampa, FL 33606

- **Concern:** Petroleum Products
- **Risk Ranking:** HIGH

During site reconnaissance, the site was the Epicurean Hotel. The site is approximately 95 feet from the proposed alternatives. Based on FDEP records, the site was a gasoline station from 1939 to 2012. A discharge occurred in 1990. The former dispenser location and historical underground storage tank (UST) are located east of the Selmon Expressway with a groundwater flow direction of west towards the expressway. Cleanup and site assessment is still ongoing with the Petroleum Restoration Program (PRP). Based on this information and site observations, this facility remains a risk rating of HIGH.

**Figure 9: Sites of Potential Contamination Concern Ranked Medium and High**



**Site No. 19 – Equipment Sales Corp/Magic Cleaners (Currently Abandoned Property)**

2101 Morrison Avenue

Tampa, FL 33606

- **Concern:** Petroleum Products
- **Risk Ranking:** HIGH

During site reconnaissance, the site was an abandoned facility with tow away signs. The site is approximately 110 feet from the proposed alternatives. It is assumed the prior business was open to the public and is now closed. Based on FDEP reports, the site was a wholesale supplier and a drycleaners. A discharge reporting form was submitted in 1991 in response to leaded and unleaded gasoline contamination discovered during tank closure assessment activities. Initial Remedial Action (IRA) activities were completed in 1991. Monitoring was performed through 1995. A Site Assessment Report (SAR) was approved and No Further Action (NFA) was issued by FDEP in 2015. However, conflicting FDEP reports show a letter submitted by FDEP in 2018 to the property owner that the site is eligible for state-administered cleanup under the Drycleaning Solvent Cleanup Program. Based on this information and site observations, this site is given a risk ranking of HIGH.

---

**Site No. 31 – Other Side Antique Shop (Currently Vacant Property)**

3004 Barcelona Street

Tampa, FL 33629

- **Concern:** Petroleum Products
- **Risk Ranking:** MEDIUM

During site reconnaissance, the site was a vacant parcel adjacent to an open-warehouse structure. Two unrecognizable storage tanks labeled GAR-BRO were within the vacant parcel ROW. The site is approximately 150 feet from the proposed alternatives. Based on FDEP records, multiple violations occurred at the site in 1990 and achieved compliance in 1996. Further investigation is needed to understand the level of potential contamination conditions at this site. Based on this and site observations, the site is given a risk ranking of MEDIUM.

---

**Site No. 36 – Texaco #210 (Currently McNatt Dry Cleaners)**

3102 S MacDill Avenue

Tampa, FL 33629

- **Concern:** Petroleum Products
- **Risk Ranking:** HIGH

During site reconnaissance, the site was an active dry cleaners. The site is located approximately 170 feet from the proposed alternatives. Numerous monitoring wells were located within and near the site's ROW. Based on FDEP records, the site used to be a gasoline station. A discharge reporting form was submitted in 1987 of unknown pollutant and unknown quantity. Cleanup and assessment is still ongoing with the PRP. Based on this information and site observations, this site is given a risk ranking of HIGH.

**Site No. 48 – Thompson Aggregate Materials Co** (Currently Public Self Storage)

1302 West Kennedy Boulevard

Tampa, FL 33606

- **Concern:** Petroleum Products
- **Risk Ranking:** HIGH

During site reconnaissance, the site was Public Self Storage. The site is approximately 200 feet from the proposed alternatives. Based on FDEP reports, the site was a gasoline station. One UST was installed in 1991 and removed at an unknown date. A discharge reporting form was submitted in 1991 as a result of site investigations required for bank financing. Cleanup and site assessments are ongoing. Based on this information and site observations, this site is given a risk ranking of HIGH.

---

**Site No. 58 – St. Johns Cleaners Inc./Palma Ceia Village Shopping Center** (UPS Store)

3225 South MacDill Avenue

Tampa, FL 33629

- **Concern:** Petroleum Products
- **Risk Ranking:** HIGH

During site reconnaissance, the site was a UPS Store in a shopping plaza with other stores including a salon, mini-storage, jewelers, and more. The site is approximately 230 feet from the proposed alternatives. Based on FDEP reports, the site was a dry cleaners from 1991 to 2008. A discharge reporting form was submitted in 1991 in response to evidence of petroleum contamination discovered during a Phase I and Phase II audit assessment. An IRA was completed in 1992. The discharge was issued Site Rehabilitation Completion status by FDEP in 2000. However, the EDR indicates remediation status is still ongoing. Based on this information and site observations, this site is given a risk ranking of HIGH.

---

**Site No. 68 – Coin Laundry/Circle K #4303/Quality Laundry**

(Currently Ciccio Water Restaurant)

1015 South Howard Avenue

Tampa, FL 33606

- **Concern:** Petroleum Products
- **Risk Ranking:** HIGH

During site reconnaissance, the site was a restaurant called Ciccio Water. Numerous monitoring wells were located within the site's parking lot. The site is approximately 270 feet from the proposed alternatives. Based on FDEP reports, the site was a laundries self-service, Coin Laundry, from 1969 to 1993 and prior to that the site was a Circle K #4303. USTs were installed in 1977 and removed in 1994. Two discharges occurred, once in 1988 and again in 1990. Cleanup and site assessment is still ongoing. Based on this information and site observations, this site is given a risk ranking of HIGH.

**Site No. 71 – Smith & Portion Inc./Prestige Taxi** (Currently Boca Tampa Restaurant)

901 West Platt Street  
Tampa, FL 33606

- **Concern:** Petroleum Products
- **Risk Ranking:** HIGH

During site reconnaissance, this site was a restaurant called Boca Tampa. This site is located approximately 280 feet from the proposed alternatives. Numerous monitoring wells were located within and near the site's ROW. Based on FDEP records, the site was a gasoline station from 1934 to 1993. A discharge reporting form was submitted in 1991 in response to petroleum contamination discovered through soil borings. Cleanup and assessments are still ongoing with the PRP. Based on this information and site observations, this site is given a risk ranking of HIGH.

---

**Site No. 96 – 7-Eleven#40420/Sunoco Service Station#08925687**

1001 South Howard Avenue  
Tampa, FL 33606

- **Concern:** Petroleum Products
- **Risk Ranking:** MEDIUM

During site reconnaissance, the site was a Sunoco gas station. This site is located approximately 360 feet from the proposed alternatives. According to FDEP records, the site was a 7-Eleven gas station. A discharge occurred in 1988. The January 2020 Closure Assessment Report appears to comply with FDEP's Storage Tank Closure Assessment Requirements. The facility returned back to compliance with the Department's rules and regulations. Based on this information and site observations, the site is given a risk ranking of MEDIUM.

---

**Site No. 100 – Lutheran Ministries of Florida Inc.** (Currently Pam Iorio Parking Garage)

140 North Channelside Drive  
Tampa, FL 33602

- **Concern:** Petroleum Products
- **Risk Ranking:** MEDIUM

According to Google Maps, this site is part of the Tampa City Convention Center. According to the EDR map, this site is a parking garage adjacent to the Amelia Arena which is approximately 360 feet from the proposed alternatives. The site experienced offsite contamination impact by solvents in 1995. Collection in 2006 determined there is documentation that contamination above applicable standards or criteria exists offsite. More information is needed to determine the location of concern due to conflicting results from multiple sources. Based on this information and site observations, this site is given a risk ranking of MEDIUM.

**Site No. 156 – Environmental Protection Commission (EPC) of Hillsborough County  
Historic Solid Waste Disposal Area (Old Landfill) #156**

4210 S Dale Mabry Hwy  
Tampa, FL 33611

- **Concern:** Historic Landfill
- **Risk Ranking:** MEDIUM

According to the EPC of Hillsborough County, there is a historic solid waste disposal area approximately 200 feet from the proposed alternatives. According to EPC records and Google Earth, this site is a Lowes Home Center LLC facility. In 1938 the property was undeveloped, and the land was disturbed by clearing and presumably filling activities as seen in 1957 and 1968 aerial photos. By 1972, the subject property had been developed as a shopping center. In 2001, a contamination screening assessment was conducted for Lowe’s Companies to redevelop the Twin Bays Shopping Center. Groundwater sampling and analytical results detected exceedances of the groundwater cleanup target levels (GCTL) for ammonia. Methane monitoring ceased in 2007. The most recent inspection report (June 2020) reported that there appears to be no new land alternation or construction observed onsite. The site is fully developed as a Lowes Center. It is assumed monitoring activities are still being performed at the site and the Lowe’s Center is operating with engineering controls in place. In the event that the identified old landfall may be impacted, staff with the EPC’s Waste Management Division should be contacted.

**6.0 Conclusions**

One hundred and fifty-six sites within the project limits were identified as having the potential for contamination: eight sites were ranked HIGH, four sites were ranked MEDIUM, and 144 sites were ranked LOW. This evaluation is based on current design plans. Once intrusive work activity areas are known, dependent on final design, these sites may need to be reevaluated. **Table 2** summarizes the number of sites per risk ranking.

**Table 2: Number of Sites per Risk Ranking**

NO	LOW	MEDIUM	HIGH
0	144	4	8

Based on the findings of the study and the risk rankings noted above, the following conclusions are being made:

For sites ranked LOW for potential contamination, no further action is required at this time. These sites/facilities have potential to impact the study area, but based on select variables have been determined to have low risk to the corridor at this time. Variables that may change the risk ranking include a facility’s non-compliance to environmental regulations, new discharges to the soil or

groundwater, and modifications to current permits. Should any of these variables change, additional assessment of the facilities would be conducted.

For those locations with a risk ranking of MEDIUM or HIGH, Level II field screening should be considered during future project implementation phases. These sites have been determined to have potential contaminants, which may impact the proposed construction. A soil and groundwater sampling plan will likely be developed for each site. The sampling plan should provide sufficient detail as to the number of soil and groundwater samples to be obtained and the specific analytical tests to be performed. A site location sketch for each facility showing all proposed boring locations and groundwater monitoring wells will likely be prepared.

Additional information may become available or site-specific conditions may change from the time this report was prepared and will be considered prior to proceeding with any roadway construction.

## 7.0 Recommendations

A Level II Contamination Assessment should be considered for the sites ranked as having MEDIUM or HIGH potential for contamination prior to beginning construction, once the construction area for intrusive work activity is known. The contamination assessment would be conducted to the degree necessary to determine levels of contamination and evaluate cleanup options and the associated costs if necessary. Subsequent sampling/analysis would occur in order to avoid and/or minimize the acquisition of contaminated ROW areas and potential impacts on construction activities during excavation and/or dewatering in these areas, as appropriate.

The Level II Contamination Assessment would include field screening and the collection of soil and groundwater samples for laboratory analysis, where applicable. If the results of the testing indicate no evidence of soil or groundwater contamination, the ranking of the site would likely be revised downward. Typically, the ranking of field-tested sites with no evidence of contamination would be revised to LOW. Because of the nature of the businesses conducted or formerly conducted (e.g. spill incident sites), some sites could remain ranked as having a MEDIUM potential, even if field-testing did not reveal the presence of contamination.

## 8.0 References

1. *Environmental Data Resources, Inc. Environmental Data Report. September 19, 2019. Site reconnaissance conducted in March 2020.*
2. *Florida Department of Environmental Protection, MapDirect.*
3. The United States Geologic Survey (USGS), 7.5 Minute "Gandy Bridge, Florida" Quadrangle topographic map, dated 2015, the "Tampa, Florida" Quadrangle topographic map, dated 2015
4. The United States Department of Agriculture (USDA) Natural Resources Conservation Service (NRCS) "Soil Survey of Hillsborough County, Florida" issued in May 1989 and the Web Soil Survey

## **Appendix A – Environmental Data Report (EDR)**



**S Selmon Expansion ? Capacity Improvements Project**

Selmon Expy From S Dale Mabry Hwy To E Jackson St  
Tampa, FL 33629

Inquiry Number: 5795795.5s

September 19, 2019

## EDR Area / Corridor Report



6 Armstrong Road, 4th floor  
Shelton, CT 06484  
Toll Free: 800.352.0050  
[www.edrnet.com](http://www.edrnet.com)

# TABLE OF CONTENTS

<b>SECTION</b>	<b>PAGE</b>
Executive Summary .....	ES1
Mapped Sites Summary .....	2
Key Map .....	15
Map Findings Summary .....	16
Focus Maps .....	20
Map Findings .....	52
Orphan Summary .....	OR-1
Government Records Searched/Data Currency Tracking .....	GR-1

***Thank you for your business.***  
 Please contact EDR at 1-800-352-0050  
 with any questions or comments.

**Disclaimer - Copyright and Trademark Notice**

This Report contains certain information obtained from a variety of public and other sources reasonably available to Environmental Data Resources, Inc. It cannot be concluded from this Report that coverage information for the target and surrounding properties does not exist from other sources. **NO WARRANTY EXPRESSED OR IMPLIED, IS MADE WHATSOEVER IN CONNECTION WITH THIS REPORT. ENVIRONMENTAL DATA RESOURCES, INC. SPECIFICALLY DISCLAIMS THE MAKING OF ANY SUCH WARRANTIES, INCLUDING WITHOUT LIMITATION, MERCHANTABILITY OR FITNESS FOR A PARTICULAR USE OR PURPOSE. ALL RISK IS ASSUMED BY THE USER. IN NO EVENT SHALL ENVIRONMENTAL DATA RESOURCES, INC. BE LIABLE TO ANYONE, WHETHER ARISING OUT OF ERRORS OR OMISSIONS, NEGLIGENCE, ACCIDENT OR ANY OTHER CAUSE, FOR ANY LOSS OF DAMAGE, INCLUDING, WITHOUT LIMITATION, SPECIAL, INCIDENTAL, CONSEQUENTIAL, OR EXEMPLARY DAMAGES. ANY LIABILITY ON THE PART OF ENVIRONMENTAL DATA RESOURCES, INC. IS STRICTLY LIMITED TO A REFUND OF THE AMOUNT PAID FOR THIS REPORT.** Purchaser accepts this Report "AS IS". Any analyses, estimates, ratings, environmental risk levels or risk codes provided in this Report are provided for illustrative purposes only, and are not intended to provide, nor should they be interpreted as providing any facts regarding, or prediction or forecast of, any environmental risk for any property. Only a Phase I Environmental Site Assessment performed by an environmental professional can provide information regarding the environmental risk for any property. Additionally, the information provided in this Report is not to be construed as legal advice.

Copyright 2019 by Environmental Data Resources, Inc. All rights reserved. Reproduction in any media or format, in whole or in part, of any report or map of Environmental Data Resources, Inc., or its affiliates, is prohibited without prior written permission.

EDR and its logos (including Sanborn and Sanborn Map) are trademarks of Environmental Data Resources, Inc. or its affiliates. All other trademarks used herein are the property of their respective owners.

## EXECUTIVE SUMMARY

A search of available environmental records was conducted by Environmental Data Resources, Inc (EDR). The report was designed to assist parties seeking to meet the search requirements of EPA's Standards and Practices for All Appropriate Inquiries (40 CFR Part 312), the ASTM Standard Practice for Environmental Site Assessments (E 1527-13), the ASTM Standard Practice for Environmental Site Assessments for Forestland or Rural Property (E 2247-16), the ASTM Standard Practice for Limited Environmental Due Diligence: Transaction Screen Process (E 1528-14) or custom requirements developed for the evaluation of environmental risk associated with a parcel of real estate.

### SUBJECT PROPERTY INFORMATION

#### ADDRESS

SELMON EXPY FROM S DALE MABRY HWY TO E JACKSON ST  
TAMPA, FL 33629

### TARGET PROPERTY SEARCH RESULTS

The Target Property was identified in the following databases.

Page Numbers and Map Identifications refer to the EDR Area/Corridor Report where detailed data on individual sites can be reviewed.

Sites listed in ***bold italics*** are in multiple databases.

### STANDARD ENVIRONMENTAL RECORDS

#### ***Federal RCRA generators list***

RCRA-VSQG: RCRA - Very Small Quantity Generators (Formerly Conditionally Exempt Small Quantity Generators)

A review of the RCRA-VSQG list, as provided by EDR, and dated 03/25/2019 has revealed that there is 1 RCRA-VSQG site within the requested target property.

<u>Site</u>	<u>Address</u>	<u>Map ID / Focus Map(s)</u>	<u>Page</u>
MEDICAL EXAMINERS OF EPA ID:: FLTMP9002385	401 S MORGAN ST	A2 / 6	55

#### ***State and tribal leaking storage tank lists***

FL LUST: Petroleum Contamination Detail Report

A review of the FL LUST list, as provided by EDR, and dated 07/30/2019 has revealed that there are 2 FL LUST sites within the requested target property.

<u>Site</u>	<u>Address</u>	<u>Map ID / Focus Map(s)</u>	<u>Page</u>
<b><i>L &amp; J LEASING INC</i></b>	<b><i>515 S PACKWOOD AVE</i></b>	<b><i>D13 / 6</i></b>	<b><i>59</i></b>
<b><i>CONSOLIDATED BOX PAR</i></b>	<b><i>410 S PACKWOOD AVE</i></b>	<b><i>D14 / 6</i></b>	<b><i>65</i></b>

## EXECUTIVE SUMMARY

### ***State and tribal registered storage tank lists***

FL UST: Storage Tank Facility Information

A review of the FL UST list, as provided by EDR, has revealed that there are 2 FL UST sites within the requested target property.

<u>Site</u>	<u>Address</u>	<u>Map ID / Focus Map(s)</u>	<u>Page</u>
<b>L &amp; J LEASING INC</b> Database: UST, Date of Government Version: 05/17/2019 Tank Status: B Facility-Site Id: 8626337 Facility Status: CLOSED	<b>515 S PACKWOOD AVE</b>	<b>D13 / 6</b>	<b>59</b>
<b>CONSOLIDATED BOX PAR</b> Database: UST, Date of Government Version: 05/17/2019 Tank Status: B Facility-Site Id: 8945166 Facility Status: CLOSED	<b>410 S PACKWOOD AVE</b>	<b>D14 / 6</b>	<b>65</b>

### **ADDITIONAL ENVIRONMENTAL RECORDS**

#### ***Records of Emergency Release Reports***

FL SPILLS: Oil and Hazardous Materials Incidents

A review of the FL SPILLS list, as provided by EDR, and dated 07/09/2019 has revealed that there is 1 FL SPILLS site within the requested target property.

<u>Site</u>	<u>Address</u>	<u>Map ID / Focus Map(s)</u>	<u>Page</u>
Not reported OHMIT Incident Number: 12202 Incident Status: Closed	TAMPA STREET @ FRANK	B7 / 6	57

#### ***Other Ascertainable Records***

FINDS: Facility Index System/Facility Registry System

A review of the FINDS list, as provided by EDR, and dated 05/03/2019 has revealed that there are 2 FINDS sites within the requested target property.

<u>Site</u>	<u>Address</u>	<u>Map ID / Focus Map(s)</u>	<u>Page</u>
<b>MEDICAL EXAMINERS OF</b> Registry ID:: 110035699125	<b>401 S MORGAN ST</b>	<b>A3 / 6</b>	<b>56</b>
<b>23RD AVENUE RELOCATI</b> Registry ID:: 110069335295	<b>7600 2RD AVENUE</b>	<b>15 / 9</b>	<b>70</b>

## EXECUTIVE SUMMARY

### ECHO: Enforcement & Compliance History Information

A review of the ECHO list, as provided by EDR, and dated 04/07/2019 has revealed that there are 2 ECHO sites within the requested target property.

<u>Site</u>	<u>Address</u>	<u>Map ID / Focus Map(s)</u>	<u>Page</u>
<b>MEDICAL EXAMINERS OF</b> Registry ID: 110035699125	<b>401 S MORGAN ST</b>	<b>A3 / 6</b>	<b>56</b>
<b>23RD AVENUE RELOCATI</b> Registry ID: 110069335295	<b>7600 2RD AVENUE</b>	<b>15 / 9</b>	<b>70</b>

### FL ASBESTOS: ASBESTOS

A review of the FL ASBESTOS list, as provided by EDR, and dated 05/17/2019 has revealed that there is 1 FL ASBESTOS site within the requested target property.

<u>Site</u>	<u>Address</u>	<u>Map ID / Focus Map(s)</u>	<u>Page</u>
CITY MORGUE	401 S. MORGAN ST	A4 / 6	56

### FL NPDES: Wastewater Facility Regulation Database

A review of the FL NPDES list, as provided by EDR, and dated 05/01/2019 has revealed that there are 2 FL NPDES sites within the requested target property.

<u>Site</u>	<u>Address</u>	<u>Map ID / Focus Map(s)</u>	<u>Page</u>
SELMON GREENWAY POCK Status: A Facility ID: FLR10RF52		A1 / 6	54
RANCH LAKE II Status: A Facility ID: FLR20CJ54	6347 SPRING HILL DR	C8 / 6	58

### EDR HIGH RISK HISTORICAL RECORDS

#### ***EDR Exclusive Records***

#### EDR Hist Auto: EDR Exclusive Historical Auto Stations

A review of the EDR Hist Auto list, as provided by EDR, has revealed that there are 3 EDR Hist Auto sites within the requested target property.

<u>Site</u>	<u>Address</u>	<u>Map ID / Focus Map(s)</u>	<u>Page</u>
YALE TIRE & BATTERY	217-19 S FRANKLIN	B5 / 6	57
FYFE DAVID F	290 S TAMPA	C6 / 6	57
SHARPE & COMPANY	205 S FRANKLIN	B12 / 6	59

## EXECUTIVE SUMMARY

### EDR RECOVERED GOVERNMENT ARCHIVES

#### ***Exclusive Recovered Govt. Archives***

FL RGA LUST: Recovered Government Archive Leaking Underground Storage Tank

A review of the FL RGA LUST list, as provided by EDR, has revealed that there are 3 FL RGA LUST sites within the requested target property.

<u>Site</u>	<u>Address</u>	<u>Map ID / Focus Map(s)</u>	<u>Page</u>
TAMPA CITY-CONVENTIO Facility ID: 8838723	209 S FRANKLIN ST	B9 / 6	58
TAMPA,CITY-CONVENTIO Facility ID: 8838723	209 S FRANKLIN ST	B10 / 6	59
TAMPA CITY - CONVENT Facility ID: 8838723	209 S FRANKLIN ST	B11 / 6	59

### SURROUNDING SITES: SEARCH RESULTS

Surrounding sites were identified in the following databases.

Page Numbers and Map Identifications refer to the EDR Area/Corridor Report where detailed data on individual sites can be reviewed.

Sites listed in ***bold italics*** are in multiple databases.

Unmappable (orphan) sites are not considered in the foregoing analysis.

### STANDARD ENVIRONMENTAL RECORDS

#### ***Federal CERCLIS NFRAP site list***

SEMS-ARCHIVE: Superfund Enterprise Management System Archive

A review of the SEMS-ARCHIVE list, as provided by EDR, and dated 07/19/2019 has revealed that there are 3 SEMS-ARCHIVE sites within approximately 0.5 miles of the requested target property.

<u>Site</u>	<u>Address</u>	<u>Direction / Distance</u>	<u>Map ID / Focus Map(s)</u>	<u>Page</u>
<b><i>SOUTHERN GRAPHIC SYS</i></b> Site ID: 0407630 EPA Id: FL0000123125	<b><i>502 N WILLOW AVE</i></b>	<b><i>N 1/4 - 1/2 (0.377 mi.)</i></b>	<b><i>DG459 / 6</i></b>	<b><i>1143</i></b>
CREATIVE CARE Site ID: 0401059 EPA Id: FLD981015506	3713 EL PRADO BLVD	WNW 1/4 - 1/2 (0.400 mi.)	DK479 / 8	1245
<b><i>TERMINIX INTERNATION</i></b> Site ID: 0401065 EPA Id: FLD981015688	<b><i>3432 S DALE MABRY HW</i></b>	<b><i>WNW 1/4 - 1/2 (0.427 mi.)</i></b>	<b><i>DK497 / 8</i></b>	<b><i>1319</i></b>

## EXECUTIVE SUMMARY

### ***Federal RCRA generators list***

RCRA-LQG: RCRA - Large Quantity Generators

A review of the RCRA-LQG list, as provided by EDR, and dated 03/25/2019 has revealed that there are 2 RCRA-LQG sites within approximately 0.25 miles of the requested target property.

<u>Site</u>	<u>Address</u>	<u>Direction / Distance</u>	<u>Map ID / Focus Map(s)</u>	<u>Page</u>
Not reported EPA ID:: FLD990062523	2506 S. MACDILL AVEN	WNW 1/8 - 1/4 (0.131 mi.)	BF249 / 9	401
<b>TARGET #T-1051</b> EPA ID:: FLR000093245	<b>3625 W GANDY BLVD</b>	<b>S 1/8 - 1/4 (0.245 mi.)</b>	<b>CN381 / 12</b>	<b>771</b>

RCRA-SQG: RCRA - Small Quantity Generators

A review of the RCRA-SQG list, as provided by EDR, and dated 03/25/2019 has revealed that there are 10 RCRA-SQG sites within approximately 0.25 miles of the requested target property.

<u>Site</u>	<u>Address</u>	<u>Direction / Distance</u>	<u>Map ID / Focus Map(s)</u>	<u>Page</u>
<b>FREE PRESS PUBLISHIN</b> EPA ID:: FLD982090938	<b>401 E PLATT ST</b>	<b>S 0 - 1/8 (0.065 mi.)</b>	<b>AC115 / 6</b>	<b>196</b>
<b>ANTHONY DISTRIBUTORS</b> EPA ID:: FLD032761389	<b>201 S CAESAR ST</b>	<b>E 0 - 1/8 (0.116 mi.)</b>	<b>BB234 / 7</b>	<b>366</b>
<b>CONSTRUCTION MARKET</b> EPA ID:: FLD984240911	<b>1413 S HOWARD AVE ST</b>	<b>SE 1/8 - 1/4 (0.134 mi.)</b>	<b>BG252 / 5</b>	<b>406</b>
<b>PRECISION NISSAN INC</b> EPA ID:: FLD981469950	<b>114 N BREVARD AVE</b>	<b>N 1/8 - 1/4 (0.179 mi.)</b>	<b>BK303 / 6</b>	<b>567</b>
LOWES OF S TAMPA FL EPA ID:: FLR000228957	4210 S DALE MABRY HW	WNW 1/8 - 1/4 (0.185 mi.)	BR309 / 8	575
<b>TAMPA PRINTING CO</b> EPA ID:: FLD004103495	<b>503 S CAESAR ST</b>	<b>ESE 1/8 - 1/4 (0.189 mi.)</b>	<b>316 / 7</b>	<b>586</b>
UNIVERSITY OF TAMPA EPA ID:: FLD984245142	401 W KENNEDY BLVD	N 1/8 - 1/4 (0.206 mi.)	CA339 / 6	638
<b>TAMPA MARRIOTT WATER</b> EPA ID:: FLR000067215	<b>700 S FLORIDA AVE</b>	<b>SSE 1/8 - 1/4 (0.216 mi.)</b>	<b>CC343 / 6</b>	<b>662</b>
<b>SIR SPEEDY</b> EPA ID:: FLD984227843	<b>501 E JACKSON ST</b>	<b>NW 1/8 - 1/4 (0.227 mi.)</b>	<b>CE358 / 6</b>	<b>704</b>
DRY CLEANER EPA ID:: FLD982144339	4053 S DALE MABRY HW	WNW 1/8 - 1/4 (0.229 mi.)	CH365 / 8	721

RCRA-VSQG: RCRA - Very Small Quantity Generators (Formerly Conditionally Exempt Small Quantity Generators)

A review of the RCRA-VSQG list, as provided by EDR, and dated 03/25/2019 has revealed that there are 36 RCRA-VSQG sites within approximately 0.25 miles of the requested target property.

<u>Site</u>	<u>Address</u>	<u>Direction / Distance</u>	<u>Map ID / Focus Map(s)</u>	<u>Page</u>
<b>WONDER BREAD</b>	<b>420 S DAKOTA AVE</b>	<b>SE 0 - 1/8 (0.023 mi.)</b>	<b>G29 / 6</b>	<b>89</b>

## EXECUTIVE SUMMARY

EPA ID:: FLR000083592				
ST JOHNS CLEANERS EPA ID:: FLD982135477	3225 S MCDILL	ESE 0 - 1/8 (0.045 mi.)	R77 / 9	141
<b>CIRCLE K #4303</b> EPA ID:: FLD984250530	<b>1015 S HOWARD AVE</b>	<b>NW 0 - 1/8 (0.051 mi.)</b>	<b>M88 / 5</b>	<b>155</b>
LOCKHART ELEMENTARY EPA ID:: FLTMP9304508	901 E KENNEDY BLVD	WNW 0 - 1/8 (0.052 mi.)	Q90 / 2	157
<b>SUNOCO SERVICE STATI</b> EPA ID:: FLR000079921	<b>1001 S HOWARD AVE</b>	<b>NW 0 - 1/8 (0.067 mi.)</b>	<b>P121 / 5</b>	<b>209</b>
ELECTRIC MACHINERY I EPA ID:: FLTMP8901964	601 S FREMONT AVE	NW 0 - 1/8 (0.074 mi.)	140 / 5	218
SEABOARD COLD STORAG EPA ID:: FLTMP9203904	117 N BRUSH ST	E 0 - 1/8 (0.075 mi.)	V144 / 7	220
FLORIDA NATIONAL BAN EPA ID:: FLTMP8902037	100 S ASHLEY DR	N 0 - 1/8 (0.078 mi.)	AL157 / 6	247
KINCAID BRICK CO EPA ID:: FLT070078803	4626 S DALE MABRY HW	WSW 0 - 1/8 (0.079 mi.)	AI162 / 11	261
INITIAL USA EPA ID:: FLTMP9304000	936 S HOWARD AVE	NW 0 - 1/8 (0.080 mi.)	AN167 / 5	264
FLORIDA WEST COAST D EPA ID:: FLTMP9404846	513 SOUTH FLORIDA AV	SSE 0 - 1/8 (0.099 mi.)	AD204 / 6	331
EUR-AM BODY SHOP INC EPA ID:: FLR000183392	4514 S DALE MABRY HW	WNW 0 - 1/8 (0.109 mi.)	217 / 8	343
HILLSBOROUGH EXPRESS EPA ID:: FLT050075829	1205 E JACKSON ST	ENE 0 - 1/8 (0.113 mi.)	AP224 / 3	355
HILLSBOROUGH COUNTY EPA ID:: FLTMP8801676	313 N NEBRASKA	NE 0 - 1/8 (0.120 mi.)	AP238 / 3	369
BUCKMAN - ITALIANO P EPA ID:: FLT990062523	2506 S MACDILL AVE	WNW 1/8 - 1/4 (0.131 mi.)	BF248 / 9	400
KASH N KARRY EPA ID:: FLTMP9203865	2100 W. SWAN AVENUE	NW 1/8 - 1/4 (0.136 mi.)	BH255 / 5	418
WINN-DIXIE #2433 EPA ID:: FLR000211953	2100 W SWANN AVE	NW 1/8 - 1/4 (0.136 mi.)	BH256 / 5	419
FUJI PHOTO FILM USA EPA ID:: FLT990062044	333 S FRANKLIN ST	SSE 1/8 - 1/4 (0.140 mi.)	BL267 / 6	444
FJI PHOTO FILM USA I EPA ID:: FLT980059422	333 S FRANKLIN ST (C	SSE 1/8 - 1/4 (0.140 mi.)	BL268 / 6	445
TAMPA CONVENTION CEN EPA ID:: FLT080080120	333 S FRANKLIN ST	SSE 1/8 - 1/4 (0.140 mi.)	BL270 / 6	451
FUJI PHOTO FILM USA EPA ID:: FLT990064487	333 S FRANKLIN ST	SSE 1/8 - 1/4 (0.140 mi.)	BL271 / 6	452
SEAMCO LABS EPA ID:: FLT040074650	119 S OREGON AVE	NNW 1/8 - 1/4 (0.145 mi.)	AX277 / 6	466
<b>ONE TAMPA CITY CENTE</b> EPA ID:: FLD984238154	<b>1 TAMPA CITY CTR STE</b>	<b>N 1/8 - 1/4 (0.151 mi.)</b>	<b>BN285 / 6</b>	<b>506</b>
FLORIDA CANCER SPECI	2111 W SWANN AVE #10	NW 1/8 - 1/4 (0.164 mi.)	BH292 / 5	524



## EXECUTIVE SUMMARY

EPA ID:: FLD984195545				
<b>PEP BOYS MANNY MOE &amp;</b>	<b>4210 S DALE MABRY HW</b>	<b>WNW 1/8 - 1/4 (0.185 mi.)</b>	<b>BR307 / 8</b>	<b>572</b>
EPA ID:: FLT120083753				
CVS PHARMACY #0286	417 S HYDE PARK AVE	S 1/8 - 1/4 (0.194 mi.)	BV325 / 6	606
EPA ID:: FLR000179499				
HYATT REGENCY TAMPA	211 N TAMPA ST	N 1/8 - 1/4 (0.205 mi.)	337 / 6	635
EPA ID:: FLD984240598				
PINELLAS COUNTY FACI	601 E KENNEDY BLVD	W 1/8 - 1/4 (0.209 mi.)	CB341 / 2	660
EPA ID:: FLTMP9304207				
HILLSBOROUGH COUNTY	601 E KENNEDY BLVD	W 1/8 - 1/4 (0.209 mi.)	CB342 / 2	661
EPA ID:: FLT950051458				
<b>FABRIC KING</b>	<b>4510 S CHURCH AVE</b>	<b>WNW 1/8 - 1/4 (0.225 mi.)</b>	<b>CD356 / 8</b>	<b>702</b>
EPA ID:: FLD984253922				
U S DRUG ENFORCEMENT	2904 W ESTRELLA ST	NW 1/8 - 1/4 (0.227 mi.)	359 / 5	706
EPA ID:: FLT970058319				
<b>FINGAR PAINTING INC</b>	<b>3820 W FAIR OAKS AVE</b>	<b>WNW 1/8 - 1/4 (0.228 mi.)</b>	<b>CF361 / 8</b>	<b>708</b>
EPA ID:: FLD032761983				
TAMPA CITY FLEET MAI	405 E JACKSON ST	NNW 1/8 - 1/4 (0.240 mi.)	CE373 / 6	745
EPA ID:: FLT180087793				
TAMPA PORT AUTHORITY	1130-B MCCLOSKEY BLV	N 1/8 - 1/4 (0.241 mi.)	375 / 6	749
EPA ID:: FLT030072441				
DRUG ENFORCEMENT	700 E TWIGGS ST	WNW 1/8 - 1/4 (0.243 mi.)	377 / 2	754
EPA ID:: FLTMP9002251				
AHLAND CHEMICAL CO	107 N 11TH ST STE 2	E 1/8 - 1/4 (0.247 mi.)	382 / 7	779
EPA ID:: FLT990061863				

### **State and tribal landfill and/or solid waste disposal site lists**

FL SWF/LF: Solid Waste Facility Database

A review of the FL SWF/LF list, as provided by EDR, has revealed that there are 7 FL SWF/LF sites within approximately 0.5 miles of the requested target property.

<u>Site</u>	<u>Address</u>	<u>Direction / Distance</u>	<u>Map ID / Focus Map(s)</u>	<u>Page</u>
CHRISTOPHER STARK Database: SWF/LF, Date of Government Version: 07/16/2019 Facility-Site Id: 101635 Class Status: INACTIVE (I)	1410 S. MOODY AVE.	SE 0 - 1/8 (0.111 mi.)	222 / 5	354
OLSON TIRE & AUTO Database: SWF/LF, Date of Government Version: 07/16/2019 Facility-Site Id: 96552 Class Status: INACTIVE (I)	1010 W KENNEDY BLVD	N 0 - 1/8 (0.118 mi.)	BC236 / 6	368
QUALITY CRAFTSMAN SE Database: SWF/LF, Date of Government Version: 07/16/2019 Facility-Site Id: 101657 Class Status: INACTIVE (I)	4207 SOUTH DALE MABR	WNW 1/8 - 1/4 (0.223 mi.)	353 / 8	696
<b>KAUFFMAN TIRE SERVIC</b> Database: SWF/LF, Date of Government Version: 07/16/2019	<b>601 N MORGAN ST</b>	<b>WNW 1/4 - 1/2 (0.297 mi.)</b>	<b>413 / 2</b>	<b>876</b>

## EXECUTIVE SUMMARY

Facility-Site Id: 96435				
Class Status: INACTIVE (I)				
DEPENDABLE AUTO & TI	1111 E. CASS ST	NNW 1/4 - 1/2 (0.300 mi.)	CX416 / 2	893
Database: SWF/LF, Date of Government Version: 07/16/2019				
Facility-Site Id: 100148				
Class Status: INACTIVE (I)				
<b>TYRESOLER OF TAMPA I</b>	<b>1127 E TWIGGS ST</b>	<b>NE 1/4 - 1/2 (0.337 mi.)</b>	<b>CW439 / 3</b>	<b>1001</b>
Database: SWF/LF, Date of Government Version: 07/16/2019				
Facility-Site Id: 97236				
Class Status: INACTIVE (I)				
GLOBAL EQUIPMENT USA	201 S WESTLAND AVE	NW 1/4 - 1/2 (0.421 mi.)	489 / 5	1298
Database: SWF/LF, Date of Government Version: 07/16/2019				
Facility-Site Id: 103079				
Class Status: INACTIVE (I)				

### State and tribal leaking storage tank lists

FL LAST: Leaking Aboveground Storage Tank Listing

A review of the FL LAST list, as provided by EDR, and dated 08/01/2019 has revealed that there are 2 FL LAST sites within approximately 0.5 miles of the requested target property.

<u>Site</u>	<u>Address</u>	<u>Direction / Distance</u>	<u>Map ID / Focus Map(s)</u>	<u>Page</u>
<b>HILLSBOROUGH CNTY SC</b>	<b>3205 FERDINAND AVE</b>	<b>WNW 1/8 - 1/4 (0.147 mi.)</b>	<b>278 / 9</b>	<b>467</b>
Facility-Site Id: 9601413				
<b>J H WILLIAMS OIL CO</b>	<b>1237 E TWIGGS ST</b>	<b>NE 1/4 - 1/2 (0.377 mi.)</b>	<b>457 / 3</b>	<b>1116</b>
Facility-Site Id: 8736356				

FL LUST: Petroleum Contamination Detail Report

A review of the FL LUST list, as provided by EDR, and dated 07/30/2019 has revealed that there are 155 FL LUST sites within approximately 0.5 miles of the requested target property.

<u>Site</u>	<u>Address</u>	<u>Direction / Distance</u>	<u>Map ID / Focus Map(s)</u>	<u>Page</u>
<b>SOUTH HOWARD AUTO SE</b>	<b>1207 S HOWARD AVE</b>	<b>SE 0 - 1/8 (0.018 mi.)</b>	<b>E22 / 5</b>	<b>74</b>
<b>INTERSTATE BRANDS CO</b>	<b>420 S DAKOTA AVE</b>	<b>SE 0 - 1/8 (0.023 mi.)</b>	<b>G28 / 6</b>	<b>84</b>
<b>TEXACO #210</b>	<b>3102 S MACDILL AVE</b>	<b>ESE 0 - 1/8 (0.032 mi.)</b>	<b>K46 / 9</b>	<b>108</b>
<b>EQUIPMENT SALES CO</b>	<b>2101 W MORRISON AVE</b>	<b>NW 0 - 1/8 (0.033 mi.)</b>	<b>F51 / 5</b>	<b>116</b>
<b>THOMPSON AGGREGATE M</b>	<b>1302 W KENNEDY BLVD</b>	<b>NW 0 - 1/8 (0.038 mi.)</b>	<b>63 / 6</b>	<b>125</b>
<b>SONVIDA SPECIALTY ST</b>	<b>3001 S MACDILL</b>	<b>WNW 0 - 1/8 (0.044 mi.)</b>	<b>I74 / 9</b>	<b>135</b>
<b>COIN LAUNDRY(FORMER</b>	<b>1015 S HOWARD AVE</b>	<b>NW 0 - 1/8 (0.051 mi.)</b>	<b>M87 / 5</b>	<b>148</b>
<b>WASHINGTON SQUARE PA</b>	<b>SW E WASHINGTON ST &amp;</b>	<b>E 0 - 1/8 (0.052 mi.)</b>	<b>V92 / 3</b>	<b>159</b>
<b>AMOCO #1</b>	<b>901 W PLATT ST</b>	<b>S 0 - 1/8 (0.053 mi.)</b>	<b>H94 / 6</b>	<b>163</b>
<b>ALLEY &amp; ALLEY CHARTE</b>	<b>205 N BRUSH ST</b>	<b>E 0 - 1/8 (0.057 mi.)</b>	<b>V104 / 3</b>	<b>174</b>
<b>BAYSHORE BUILDINGS</b>	<b>2907 W BAY TO BAY BL</b>	<b>ESE 0 - 1/8 (0.061 mi.)</b>	<b>Z108 / 9</b>	<b>180</b>
<b>TAMPA CTY-RIBBON OF</b>	<b>237 S ASHLEY ST</b>	<b>S 0 - 1/8 (0.062 mi.)</b>	<b>111 / 6</b>	<b>186</b>
<b>BAYSHORE FOUR SEASON</b>	<b>102 JEFFERSON ST</b>	<b>W 0 - 1/8 (0.064 mi.)</b>	<b>AB114 / 6</b>	<b>192</b>
<b>7-ELEVEN STORE #4042</b>	<b>1001 S HOWARD AVE</b>	<b>NW 0 - 1/8 (0.067 mi.)</b>	<b>P120 / 5</b>	<b>198</b>
<b>FORMER TAMPA TRIBUNE</b>	<b>202 S PARKER ST</b>	<b>N 0 - 1/8 (0.076 mi.)</b>	<b>AJ147 / 6</b>	<b>230</b>
<b>CON AGRA INC</b>	<b>110 S NEBRASKA AVE</b>	<b>E 0 - 1/8 (0.076 mi.)</b>	<b>149 / 7</b>	<b>239</b>
<b>SUNOCO-818 MARKET</b>	<b>818 W PLATT ST</b>	<b>S 0 - 1/8 (0.078 mi.)</b>	<b>AM158 / 6</b>	<b>248</b>

## EXECUTIVE SUMMARY

Site	Address	Direction / Distance	Map ID / Focus Map(s)	Page
INITIAL USA	936 S HOWARD AVE	NW 0 - 1/8 (0.080 mi.)	AN168 / 5	265
ELI WITT CO	609 CUMBERLAND AVE	SE 0 - 1/8 (0.082 mi.)	T176 / 6	278
IPPOLITO PROPERTY	606 W KENNEDY BLVD	N 0 - 1/8 (0.083 mi.)	AO178 / 6	283
SEABOARD COLD STORAG	101 N BRUSH ST	E 0 - 1/8 (0.085 mi.)	180 / 7	299
MW HYDE PARK LLC	1601 W SWANN AVE	SE 0 - 1/8 (0.090 mi.)	187 / 6	306
HILLSBOROUGH CNTY-FL	311 N NEBRASKA AVE	ENE 0 - 1/8 (0.095 mi.)	AP195 / 3	314
LIEBERMAN ERWIN FAMI	4545 S DALE MABRY HW	WNW 0 - 1/8 (0.097 mi.)	200 / 11	321
FIRESTONE #1889-0041	900 E KENNEDY BLVD	WNW 0 - 1/8 (0.098 mi.)	201 / 2	323
DELAWARE APARTMENTS	310 S DELAWARE AVE A	S 0 - 1/8 (0.107 mi.)	213 / 6	338
POST APARTMENT HOMES	1712 W PLATT ST	NW 0 - 1/8 (0.111 mi.)	BA220 / 6	344
ACTION PRINTING	1120 W KENNEDY BLVD	N 0 - 1/8 (0.115 mi.)	AY230 / 6	360
HYDE PARK METRO MART	900 W KENNEDY BLVD	N 0 - 1/8 (0.122 mi.)	BD240 / 6	371
PIONEER PROPERTIES A	100 TAMPA ST	N 1/8 - 1/4 (0.128 mi.)	243 / 6	382
MONTE CARLO TOWERS	3301 BAYSHORE BLVD	ESE 1/8 - 1/4 (0.129 mi.)	245 / 9	391
HENDRY & ASSOCIATES	2605 S MACDILL AVE	WNW 1/8 - 1/4 (0.130 mi.)	BE246 / 9	394
GREGORY PROPERTY	4535 S DALE MABRY HW	WNW 1/8 - 1/4 (0.135 mi.)	253 / 8	408
BAYSHORE DIPLOMAT CO	2611 BAYSHORE BLVD	ESE 1/8 - 1/4 (0.136 mi.)	254 / 9	412
TAMPA CITY-CONVENTIO	327 S FRANKLIN ST	S 1/8 - 1/4 (0.137 mi.)	BJ261 / 6	426
PRECISION NISSAN INC	813 W KENNEDY BLVD	N 1/8 - 1/4 (0.139 mi.)	264 / 6	433
ASPHALT DRIVEWAY CO	1107 W KENNEDY BLVD	N 1/8 - 1/4 (0.139 mi.)	BC265 / 6	438
SPUR #1254	1209 W KENNEDY BLVD	N 1/8 - 1/4 (0.140 mi.)	AY272 / 6	453
CHEVRON #48093-B L P	102 N US 301	N 1/8 - 1/4 (0.141 mi.)	BD273 / 6	459
HILLSBOROUGH CNTY SC	3205 FERDINAND AVE	WNW 1/8 - 1/4 (0.147 mi.)	278 / 9	467
KAL-MAR CONSTRUCTION	908 E EUNICE ST	SE 1/8 - 1/4 (0.147 mi.)	BI279 / 7	471
CHEVRON #48082-CHAIR	901 W KENNEDY BLVD	N 1/8 - 1/4 (0.147 mi.)	BD280 / 6	475
TAMPA BAY ARENA	901 E PLATT ST	SE 1/8 - 1/4 (0.149 mi.)	BM282 / 6	482
RAINBOW FOOD MART	1417 S HOWARD AVE	SE 1/8 - 1/4 (0.150 mi.)	BG283 / 5	488
TAMPA DOWNTOWN INVES	CITY BLK WASHINGTON	WNW 1/8 - 1/4 (0.151 mi.)	284 / 6	503
EDS AUTOMOTIVE	2501 S MACDILL AVE	WNW 1/8 - 1/4 (0.157 mi.)	BF288 / 9	513
OLD HYDE PARK VILLAG	SOUTH VILLAGE CIR	SE 1/8 - 1/4 (0.162 mi.)	291 / 6	522
VT CHILLER PLANT	429 W KENNEDY BLVD	N 1/8 - 1/4 (0.172 mi.)	BO295 / 6	537
PIONEER CLEANERS COR	2312 S MACDILL AVE	WNW 1/8 - 1/4 (0.174 mi.)	BP297 / 5	544
UT RESIDENCE HALL 7	W N A STREET / N BRE	N 1/8 - 1/4 (0.177 mi.)	BK299 / 6	549
TEXACO-HYDE PARK	1801 W PLATT ST	NW 1/8 - 1/4 (0.178 mi.)	300 / 6	552
FRONTIER FL LLC-HYDE	105 N EDISON AVE	N 1/8 - 1/4 (0.178 mi.)	301 / 6	558
PEP BOYS #140	4264 S DALE MABRY	WNW 1/8 - 1/4 (0.190 mi.)	BR317 / 8	587
HOWELL PARK CONDO AS	2401 ARDSON PLACE	SE 1/8 - 1/4 (0.191 mi.)	318 / 5	590
BIRDWELL EQUIPMENT C	202 N 11TH ST	E 1/8 - 1/4 (0.192 mi.)	BT320 / 3	594
LEE PALLARDY INC	415 S HYDE PARK AVE	S 1/8 - 1/4 (0.193 mi.)	BV322 / 6	599
HANSEATIC ROYAL COLL	1518-1520 KENNEDY BL	NNW 1/8 - 1/4 (0.195 mi.)	BU326 / 6	608
UNION 76-J H WILLIAM	2222 W SWANN AVE	NW 1/8 - 1/4 (0.200 mi.)	BY331 / 5	616
HEIDT & ASSOCIATES I	2212 SWANN AVE	NW 1/8 - 1/4 (0.202 mi.)	BY335 / 5	626
CSX TRANSPORTATION-U	601 NEBRASKA AVE	N 1/8 - 1/4 (0.204 mi.)	336 / 2	631
UNIV OF TAMPA	401 W KENNEDY BLVD	N 1/8 - 1/4 (0.206 mi.)	CA340 / 6	654
RIVER PLACE	238 W KENNEDY BLVD	N 1/8 - 1/4 (0.218 mi.)	346 / 6	677
MORRIS FONTE CLEANER	614 S HOWARD AVE	NW 1/8 - 1/4 (0.221 mi.)	BY351 / 5	688
COURTHOUSE SQUARE PA	600 E KENNEDY BLVD	W 1/8 - 1/4 (0.222 mi.)	CB352 / 2	692
CARBO DISTRIBUTORS	4510 S CHURCH AVE	WNW 1/8 - 1/4 (0.225 mi.)	CD355 / 8	698
FERMAN OLDSMOBILE JE	1307 W KENNEDY BLVD	NNW 1/8 - 1/4 (0.228 mi.)	CG363 / 6	713
TAMPA PORT AUTHORITY	1301 ELLA MAE ST	SE 1/8 - 1/4 (0.235 mi.)	367 / 7	728
ICE HOUSE	818 ZACK ST	NNW 1/8 - 1/4 (0.236 mi.)	369 / 2	732
SOUTHEAST FINANCIAL	401 E JACKSON ST	NNW 1/8 - 1/4 (0.237 mi.)	CI370 / 6	735
MACDILL AUTO & TIRE	3501 S MACDILL AVE	ESE 1/8 - 1/4 (0.238 mi.)	371 / 9	737
VENTO OIL CO	207 N 11TH ST	E 1/8 - 1/4 (0.240 mi.)	CK374 / 3	746
215 NORTH 11TH ST PR	215 N 11 ST	E 1/8 - 1/4 (0.242 mi.)	CK376 / 3	750
TACO BELL	303 MERIDIAN	ESE 1/8 - 1/4 (0.245 mi.)	CL378 / 7	755

## EXECUTIVE SUMMARY

Site	Address	Direction / Distance	Map ID / Focus Map(s)	Page
PALMA CEIA TIRE & AU	3301 W BAY TO BAY BL	WNW 1/8 - 1/4 (0.245 mi.)	CM379 / 9	758
FORMER EMPIRE SERVIC	3625 W GANDY BLVD	S 1/8 - 1/4 (0.245 mi.)	CN380 / 12	765
BRITTON PLAZA CLEANE	3838 S DALE MABRY HW	WNW 1/4 - 1/2 (0.251 mi.)	CO383 / 8	780
FOGARTY VAN LINES-TR	290 S MERIDIAN AVE U	ESE 1/4 - 1/2 (0.260 mi.)	CJ387 / 7	789
YOUNG T ROY III PROP	2002 W PLATT ST	NW 1/4 - 1/2 (0.260 mi.)	CP388 / 5	792
ATRIUM ON THE BAYSHO	2413 BAYSHORE BLVD	SE 1/4 - 1/2 (0.261 mi.)	391 / 5	798
FOGARTY VAN LINES-OF	1103 E CUMBERLAND ST	ESE 1/4 - 1/2 (0.269 mi.)	CL396 / 7	813
ANTHONY DISTRIBUTORS	1710 W KENNEDY BLVD	NW 1/4 - 1/2 (0.277 mi.)	CT400 / 6	819
JOHNNYS AUTO SERVICE	3309 W BAY TO BAY BL	WNW 1/4 - 1/2 (0.278 mi.)	CM401 / 9	824
FIVE STAR TOURS	1211 E MADISON ST	NE 1/4 - 1/2 (0.279 mi.)	CS402 / 3	827
FORMER FLORIDA BLUEP	101 S 12TH ST	E 1/4 - 1/2 (0.282 mi.)	405 / 7	835
TAMPA CITY-FLEET MAI	405 E KENNEDY BLVD	NW 1/4 - 1/2 (0.291 mi.)	CV408 / 6	857
SELF SERVICE SHOE ST	4307 S DALE MABRY HW	WNW 1/4 - 1/2 (0.293 mi.)	410 / 8	867
TM TAMPA LLC	1216 E MADISON ST	NE 1/4 - 1/2 (0.295 mi.)	CW412 / 3	873
KAUFFMAN TIRE SERVIC	601 N MORGAN ST	WNW 1/4 - 1/2 (0.297 mi.)	413 / 2	876
LAND TRUST #1	401-405 E KENNEDY BL	NNW 1/4 - 1/2 (0.298 mi.)	CV414 / 6	880
KENNEY PROPERTY	209 S 12TH ST	ESE 1/4 - 1/2 (0.300 mi.)	415 / 7	886
DISCOUNT AUTO PARTS	3800 S DALE MABRY HW	WNW 1/4 - 1/2 (0.302 mi.)	417 / 8	893
TAMPA ELECTRIC CO-CA	1214 E CASS ST	NNW 1/4 - 1/2 (0.304 mi.)	419 / 2	899
MITCHELLS GRAND CENT	1901 W JF KENNEDY BL	NW 1/4 - 1/2 (0.304 mi.)	420 / 5	903
MOBIL-CROSSTOWN #549	3699 W GANDY BLVD	S 1/4 - 1/2 (0.305 mi.)	421 / 11	908
TAMPA HILLSBOROUGH C	613 N MERIDIAN ST	NNE 1/4 - 1/2 (0.305 mi.)	424 / 3	921
SUN OIL	1021 E ELLA MAE ST	ESE 1/4 - 1/2 (0.306 mi.)	CZ425 / 7	923
BAYSHORE REGENCY CON	3435 BAYSHORE BLVD	ESE 1/4 - 1/2 (0.311 mi.)	426 / 9	926
AT&T - FL1315	400 N TAMPA STREET	N 1/4 - 1/2 (0.316 mi.)	427 / 6	930
CIRCLE K #2709908	3650 S DALE MABRY HW	WNW 1/4 - 1/2 (0.328 mi.)	DA431 / 8	955
LIVINGSTONS BUSINESS	1123 E TWIGGS ST	NE 1/4 - 1/2 (0.329 mi.)	CW432 / 3	972
WARE DEVELOPMENTS	KENNEDY BLVD & 13TH	ENE 1/4 - 1/2 (0.329 mi.)	DB433 / 3	978
PATE STEVEDORING SIT	651 CHANNELSIDE DR	ESE 1/4 - 1/2 (0.332 mi.)	CZ435 / 7	983
ST JOHNS PARRISH DAY	1002 S ROME AVE	SE 1/4 - 1/2 (0.334 mi.)	437 / 6	986
MARATHON-METRO #142	1239 E KENNEDY BLVD	ENE 1/4 - 1/2 (0.334 mi.)	DB438 / 3	990
TYRESOLER OF TAMPA I	1127 E TWIGGS ST	NE 1/4 - 1/2 (0.337 mi.)	CW439 / 3	1001
GARRISON STEVEDORING	101 S 13TH ST	E 1/4 - 1/2 (0.342 mi.)	DC440 / 7	1005
7-ELEVEN STORE #3802	3801 S DALE MABRY HW	WNW 1/4 - 1/2 (0.346 mi.)	441 / 8	1010
PALMA CEIA VILLAGE S	3225 MACDILL AVE	ESE 1/4 - 1/2 (0.346 mi.)	DD442 / 9	1023
EXXON #4194-USHERWOO	4820 S HIMES AVE	SSE 1/4 - 1/2 (0.347 mi.)	443 / 12	1027
PRONTO CAR WASH	3622 W GANDY BLVD	SSE 1/4 - 1/2 (0.348 mi.)	444 / 12	1034
GORDON PROPERTY	858 CHANNELSIDE DR	E 1/4 - 1/2 (0.353 mi.)	DC445 / 7	1038
J H WILLIAMS OIL CO	3643 S DALE MABRY HW	WNW 1/4 - 1/2 (0.354 mi.)	DA446 / 8	1042
SPRINGLOCK SCAFFOLD	602 S ARMENIA	NW 1/4 - 1/2 (0.358 mi.)	447 / 5	1046
7-ELEVEN FOOD STORE	3698 W GANDY BLVD	S 1/4 - 1/2 (0.358 mi.)	448 / 11	1051
TEXACO #202-24-204-1	1021 W SWANN AVE	S 1/4 - 1/2 (0.360 mi.)	449 / 6	1058
CLUBHOUSE OF PALMA C	1600 S MACDILL AVE	NW 1/4 - 1/2 (0.365 mi.)	450 / 5	1063
HILLSBOROUGH CNTY SC	1005 SWANN AVE	S 1/4 - 1/2 (0.368 mi.)	451 / 6	1066
SOUTH SIDE SHELL	3602 GANDY BLVD	SSE 1/4 - 1/2 (0.370 mi.)	DE452 / 12	1070
J H WILLIAMS OIL CO	1237 E TWIGGS ST	NE 1/4 - 1/2 (0.377 mi.)	457 / 3	1116
CITY OF TAMPA- 12TH	612 N 12TH ST	NE 1/4 - 1/2 (0.379 mi.)	DH462 / 3	1150
TAMPA CITY-12TH ST M	616 N 12TH ST (AT RA	NE 1/4 - 1/2 (0.387 mi.)	DH466 / 3	1163
HARBOUR ISLAND	ONE HARBOUR PLACE #2	SE 1/4 - 1/2 (0.388 mi.)	470 / 7	1194
AIR DROME TIRE	612 E CASS ST	NW 1/4 - 1/2 (0.390 mi.)	473 / 2	1212
CANTERBURY TOWER	3501 BAYSHORE BLVD	ESE 1/4 - 1/2 (0.392 mi.)	474 / 9	1216
NEWPORT PROPERTY	515 N NEWPORT AVE	N 1/4 - 1/2 (0.395 mi.)	DJ476 / 2	1222
TAMPA CITY-DPW FLEET	4919 S HIMES AVE	SSE 1/4 - 1/2 (0.399 mi.)	DE477 / 12	1226
MARATHON-MACDILL #50	4001 S MACDILL AVE	ESE 1/4 - 1/2 (0.400 mi.)	478 / 9	1233
ECONOMY TRANSMISSION	3403 W GANDY BLVD	SE 1/4 - 1/2 (0.402 mi.)	481 / 12	1247
NATIONAL LINEN SERVI	507 N WILLOW AVE	N 1/4 - 1/2 (0.403 mi.)	DG482 / 2	1251

## EXECUTIVE SUMMARY

<u>Site</u>	<u>Address</u>	<u>Direction / Distance</u>	<u>Map ID / Focus Map(s)</u>	<u>Page</u>
COCA-COLA BOTTLING C	13TH & YORK ST	E 1/4 - 1/2 (0.403 mi.)	483 / 7	1257
ALLIED DISCOUNT TIRE	3603 S DALE MABRY HW	WNW 1/4 - 1/2 (0.408 mi.)	484 / 8	1262
TAMPA BAY CAB (FORME	301 S HOWARD AVE	NW 1/4 - 1/2 (0.409 mi.)	485 / 5	1267
SEL MADURO FL INC	401 N 13TH ST	ESE 1/4 - 1/2 (0.411 mi.)	486 / 7	1272
PAUL SMITH CONTRACTI	1202 W CARMEN ST	N 1/4 - 1/2 (0.412 mi.)	DJ487 / 2	1276
TAMPA GENERAL HOSPIT	1 TAMPA GENERAL CIR	S 1/4 - 1/2 (0.418 mi.)	DL488 / 6	1281
GANDY AUTO AIR	3821 GANDY BLVE	SW 1/4 - 1/2 (0.421 mi.)	490 / 11	1298
FORMER JOY FOODS #61	3501 S DALE MABRY HW	WNW 1/4 - 1/2 (0.424 mi.)	491 / 8	1303
TAMPA CITY-DAVIS ISL	2 COLUMBIA DR	S 1/4 - 1/2 (0.426 mi.)	DL492 / 6	1311
GARRISON CHANNEL	631 S ASHLEY ST	N 1/4 - 1/2 (0.428 mi.)	498 / 2	1322
PROFESSIONAL SERVICE	512 N DELAWARE AVE	N 1/4 - 1/2 (0.431 mi.)	499 / 2	1325
YELLOW CAB CO OF TAM	502 N OREGON AVE	NNW 1/4 - 1/2 (0.434 mi.)	501 / 2	1330
ONE DAVIS MEDICAL BL	1 DAVIS BLVD	S 1/4 - 1/2 (0.444 mi.)	DN503 / 6	1335
KING PROPERTY	420 S ROME AVE	NNW 1/4 - 1/2 (0.448 mi.)	505 / 6	1346
US FEDERAL COURTHOUS	801 N FLORIDA AVE #6	WNW 1/4 - 1/2 (0.448 mi.)	506 / 2	1351
EDMUND E ZACCHINI ES	602 S AUDUBON ST	NW 1/4 - 1/2 (0.450 mi.)	507 / 5	1356
TAMPA ELECTRIC CO-TE	700 N TAMPA ST	N 1/4 - 1/2 (0.453 mi.)	509 / 2	1361
ISLAND CENTER CORP I	6 COLUMBIA DR	S 1/4 - 1/2 (0.460 mi.)	DN512 / 6	1366
6 COLUMBIA PLACE PAR	6 COLUMBIA DR	S 1/4 - 1/2 (0.460 mi.)	DN513 / 6	1370
CASTELLANO PROPERTY	505 TYLER ST	NW 1/4 - 1/2 (0.460 mi.)	514 / 2	1373
MACDILL CLEANERS & L	4006 S MACDILL AVE	ESE 1/4 - 1/2 (0.466 mi.)	515 / 9	1378
EDWARD BROSNAN INC	2121 W KENNEDY BLVD	NW 1/4 - 1/2 (0.484 mi.)	519 / 5	1387
MARATHON-SUNMART #13	3401 S DALE MABRY HW	WNW 1/4 - 1/2 (0.489 mi.)	520 / 8	1395
FLORIDAN HOTEL	905 N FLORIDA AVE	WNW 1/4 - 1/2 (0.490 mi.)	521 / 2	1406
HI GRADE FOOD SPECIA	1705 GRAY ST	NNW 1/4 - 1/2 (0.494 mi.)	522 / 2	1412
CIRCLE K #2709792	2220 W KENNEDY BLVD	NW 1/4 - 1/2 (0.499 mi.)	523 / 5	1415

### State and tribal registered storage tank lists

FL UST: Storage Tank Facility Information

A review of the FL UST list, as provided by EDR, has revealed that there are 105 FL UST sites within approximately 0.25 miles of the requested target property.

<u>Site</u>	<u>Address</u>	<u>Direction / Distance</u>	<u>Map ID / Focus Map(s)</u>	<u>Page</u>
<b>SOUTH HOWARD AUTO SE</b> Database: UST, Date of Government Version: 05/17/2019 Tank Status: B Tank Status: A Facility-Site Id: 8625623 Facility Status: CLOSED	<b>1207 S HOWARD AVE</b>	<b>SE 0 - 1/8 (0.018 mi.)</b>	<b>E22 / 5</b>	<b>74</b>
<b>INTERSTATE BRANDS CO</b> Database: UST, Date of Government Version: 05/17/2019 Tank Status: B Facility-Site Id: 8627646 Facility Status: CLOSED	<b>420 S DAKOTA AVE</b>	<b>SE 0 - 1/8 (0.023 mi.)</b>	<b>G28 / 6</b>	<b>84</b>
<b>SYLVANIA LIGHTING SE</b> Database: UST, Date of Government Version: 05/17/2019 Tank Status: B Facility-Site Id: 8627652 Facility Status: CLOSED	<b>501 S DAKOTA AVE</b>	<b>SE 0 - 1/8 (0.029 mi.)</b>	<b>G39 / 6</b>	<b>98</b>
<b>TEXACO #210</b> Database: UST, Date of Government Version: 05/17/2019	<b>3102 S MACDILL AVE</b>	<b>ESE 0 - 1/8 (0.032 mi.)</b>	<b>K46 / 9</b>	<b>108</b>

## EXECUTIVE SUMMARY

Tank Status: B Facility-Site Id: 8625550 Facility Status: CLOSED				
<b>EQUIPMENT SALES CO</b>	<b>2101 W MORRISON AVE</b>	<b>NW 0 - 1/8 (0.033 mi.)</b>	<b>F51 / 5</b>	<b>116</b>
Database: UST, Date of Government Version: 05/17/2019 Tank Status: B Facility-Site Id: 8943542 Facility Status: CLOSED				
<b>TAMPA CITY-BARCELONA</b>	<b>3008 BARCELONA APTS</b>	<b>WNW 0 - 1/8 (0.033 mi.)</b>	<b>J53 / 9</b>	<b>121</b>
Database: UST, Date of Government Version: 05/17/2019 Tank Status: B Facility-Site Id: 8942645 Facility Status: CLOSED				
<b>THOMPSON AGGREGATE M</b>	<b>1302 W KENNEDY BLVD</b>	<b>NW 0 - 1/8 (0.038 mi.)</b>	<b>63 / 6</b>	<b>125</b>
Database: UST, Date of Government Version: 05/17/2019 Tank Status: A Facility-Site Id: 8626535 Facility Status: CLOSED				
<b>SONVIDA SPECIALTY ST</b>	<b>3001 S MACDILL</b>	<b>WNW 0 - 1/8 (0.044 mi.)</b>	<b>I74 / 9</b>	<b>135</b>
Database: UST, Date of Government Version: 05/17/2019 Tank Status: B Facility-Site Id: 9202011 Facility Status: CLOSED				
<b>HILLSBOROUGH CNTY-HE</b>	<b>309 N BRUSH ST</b>	<b>NE 0 - 1/8 (0.047 mi.)</b>	<b>S81 / 3</b>	<b>144</b>
Database: UST, Date of Government Version: 05/17/2019 Tank Status: A Facility-Site Id: 8624952 Facility Status: CLOSED				
<b>COIN LAUNDRY(FORMER</b>	<b>1015 S HOWARD AVE</b>	<b>NW 0 - 1/8 (0.051 mi.)</b>	<b>M87 / 5</b>	<b>148</b>
Database: UST, Date of Government Version: 05/17/2019 Tank Status: B Facility-Site Id: 8520511 Facility Status: CLOSED				
<b>ROSSAC-RAYMOND O'SHE</b>	<b>901 E KENNEDY BLVD</b>	<b>WNW 0 - 1/8 (0.052 mi.)</b>	<b>Q91 / 2</b>	<b>158</b>
Database: UST, Date of Government Version: 05/17/2019 Tank Status: A Tank Status: B Facility-Site Id: 8736984 Facility Status: CLOSED				
<b>AMOCO #1</b>	<b>901 W PLATT ST</b>	<b>S 0 - 1/8 (0.053 mi.)</b>	<b>H94 / 6</b>	<b>163</b>
Database: UST, Date of Government Version: 05/17/2019 Tank Status: B Facility-Site Id: 8624766 Facility Status: CLOSED				
<b>ALLEY &amp; ALLEY CHARTE</b>	<b>205 N BRUSH ST</b>	<b>E 0 - 1/8 (0.057 mi.)</b>	<b>V104 / 3</b>	<b>174</b>
Database: UST, Date of Government Version: 05/17/2019 Tank Status: B Facility-Site Id: 8841244 Facility Status: CLOSED				
<b>BAYSHORE BUILDINGS</b>	<b>2907 W BAY TO BAY BL</b>	<b>ESE 0 - 1/8 (0.061 mi.)</b>	<b>Z108 / 9</b>	<b>180</b>
Database: UST, Date of Government Version: 05/17/2019				

## EXECUTIVE SUMMARY

Tank Status: B Facility-Site Id: 8841757 Facility Status: CLOSED				
GREENSLADE PLUMBING	3103 W BAY TO BAY BL	WNW 0 - 1/8 (0.062 mi.)	I109 / 9	185
Database: UST, Date of Government Version: 05/17/2019 Tank Status: B Facility-Site Id: 8625342 Facility Status: CLOSED				
<b>TAMPA CTY-RIBBON OF</b>	<b>237 S ASHLEY ST</b>	<b>S 0 - 1/8 (0.062 mi.)</b>	<b>111 / 6</b>	<b>186</b>
Database: UST, Date of Government Version: 05/17/2019 Tank Status: B Facility-Site Id: 9807097 Facility Status: CLOSED				
<b>BAYSHORE FOUR SEASON</b>	<b>102 JEFFERSON ST</b>	<b>W 0 - 1/8 (0.064 mi.)</b>	<b>AB114 / 6</b>	<b>192</b>
Database: UST, Date of Government Version: 05/17/2019 Tank Status: D Tank Status: B Facility-Site Id: 9807787 Facility Status: CLOSED				
<b>7-ELEVEN STORE #4042</b>	<b>1001 S HOWARD AVE</b>	<b>NW 0 - 1/8 (0.067 mi.)</b>	<b>P120 / 5</b>	<b>198</b>
Database: UST, Date of Government Version: 05/17/2019 Tank Status: U Tank Status: B Facility-Site Id: 8508936 Facility Status: OPEN				
GREENSIDE ENTERPRISE	2901 W BARCELONA ST	ESE 0 - 1/8 (0.068 mi.)	124 / 9	212
Database: UST, Date of Government Version: 05/17/2019 Tank Status: A Tank Status: B Facility-Site Id: 8627871 Facility Status: CLOSED				
HILLSBOROUGH CNTY SC	202 N EAST ST	W 0 - 1/8 (0.073 mi.)	Q137 / 2	216
Database: UST, Date of Government Version: 05/17/2019 Tank Status: B Facility-Site Id: 9805284 Facility Status: CLOSED				
MODERN DISPLAY	910 E PLATT ST	S 0 - 1/8 (0.074 mi.)	Y141 / 6	219
Database: UST, Date of Government Version: 05/17/2019 Tank Status: B Facility-Site Id: 9600873 Facility Status: CLOSED				
<b>FORMER TAMPA TRIBUNE</b>	<b>202 S PARKER ST</b>	<b>N 0 - 1/8 (0.076 mi.)</b>	<b>AJ147 / 6</b>	<b>230</b>
Database: UST, Date of Government Version: 05/17/2019 Tank Status: B Tank Status: A Facility-Site Id: 9700729 Facility Status: CLOSED				
<b>CON AGRA INC</b>	<b>110 S NEBRASKA AVE</b>	<b>E 0 - 1/8 (0.076 mi.)</b>	<b>149 / 7</b>	<b>239</b>
Database: UST, Date of Government Version: 05/17/2019 Tank Status: B Facility-Site Id: 8627167 Facility Status: CLOSED				
<b>SUNOCO-818 MARKET</b>	<b>818 W PLATT ST</b>	<b>S 0 - 1/8 (0.078 mi.)</b>	<b>AM158 / 6</b>	<b>248</b>
Database: UST, Date of Government Version: 05/17/2019				

## EXECUTIVE SUMMARY

Tank Status: U Facility-Site Id: 8627499 Facility Status: OPEN				
FORMER HYDE PARK FIR	301 S MAGNOLIA AVE	S 0 - 1/8 (0.080 mi.)	AK165 / 6	263
Database: UST, Date of Government Version: 05/17/2019 Tank Status: B Facility-Site Id: 9400842 Facility Status: CLOSED				
<b>INITIAL USA</b>	<b>936 S HOWARD AVE</b>	<b>NW 0 - 1/8 (0.080 mi.)</b>	<b>AN168 / 5</b>	<b>265</b>
Database: UST, Date of Government Version: 05/17/2019 Tank Status: B Facility-Site Id: 8627356 Facility Status: CLOSED				
USF-DOWNTOWN RESEARC	102 S FRANKLIN ST	N 0 - 1/8 (0.081 mi.)	W173 / 6	276
Database: UST, Date of Government Version: 05/17/2019 Tank Status: B Facility-Site Id: 9812529 Facility Status: CLOSED				
<b>ELI WITT CO</b>	<b>609 CUMBERLAND AVE</b>	<b>SE 0 - 1/8 (0.082 mi.)</b>	<b>T176 / 6</b>	<b>278</b>
Database: UST, Date of Government Version: 05/17/2019 Tank Status: B Facility-Site Id: 9101430 Facility Status: CLOSED				
<b>IPPOLITO PROPERTY</b>	<b>606 W KENNEDY BLVD</b>	<b>N 0 - 1/8 (0.083 mi.)</b>	<b>AO178 / 6</b>	<b>283</b>
Database: UST, Date of Government Version: 05/17/2019 Tank Status: A Tank Status: B Facility-Site Id: 9101617 Facility-Site Id: 9201192 Facility Status: CLOSED				
<b>SEABOARD COLD STORAG</b>	<b>101 N BRUSH ST</b>	<b>E 0 - 1/8 (0.085 mi.)</b>	<b>180 / 7</b>	<b>299</b>
Database: UST, Date of Government Version: 05/17/2019 Tank Status: B Facility-Site Id: 8624930 Facility Status: CLOSED				
<b>MW HYDE PARK LLC</b>	<b>1601 W SWANN AVE</b>	<b>SE 0 - 1/8 (0.090 mi.)</b>	<b>187 / 6</b>	<b>306</b>
Database: UST, Date of Government Version: 05/17/2019 Tank Status: B Facility-Site Id: 9812652 Facility Status: CLOSED				
JAMES HARTLEY PROPER	3114 W BAY TO BAY BL	WNW 0 - 1/8 (0.092 mi.)	AS191 / 9	310
Database: UST, Date of Government Version: 05/17/2019 Tank Status: B Facility-Site Id: 9400869 Facility Status: CLOSED				
TAMPA CITY-CONVENTIO	111 E PLATT ST	S 0 - 1/8 (0.094 mi.)	AT193 / 6	311
Database: UST, Date of Government Version: 05/17/2019 Tank Status: B Facility-Site Id: 8625759 Facility Status: CLOSED				
TAMPA TRIBUNE CO	805 E JACKSON ST	W 0 - 1/8 (0.095 mi.)	AU194 / 2	312
Database: UST, Date of Government Version: 05/17/2019				



## EXECUTIVE SUMMARY

Tank Status: B Facility-Site Id: 8731693 Facility Status: CLOSED				
<b>HILLSBOROUGH CNTY-FL</b>	<b>311 N NEBRASKA AVE</b>	<b>ENE 0 - 1/8 (0.095 mi.)</b>	<b>AP195 / 3</b>	<b>314</b>
Database: UST, Date of Government Version: 05/17/2019 Tank Status: B Facility-Site Id: 8624955 Facility Status: CLOSED				
<b>LIEBERMAN ERWIN FAMI</b>	<b>4545 S DALE MABRY HW</b>	<b>WNW 0 - 1/8 (0.097 mi.)</b>	<b>200 / 11</b>	<b>321</b>
Database: UST, Date of Government Version: 05/17/2019 Tank Status: B Facility-Site Id: 8942643 Facility Status: CLOSED				
<b>FIRESTONE #1889-0041</b>	<b>900 E KENNEDY BLVD</b>	<b>WNW 0 - 1/8 (0.098 mi.)</b>	<b>201 / 2</b>	<b>323</b>
Database: UST, Date of Government Version: 05/17/2019 Tank Status: U Facility-Site Id: 8733809 Facility Status: OPEN				
<b>SEAMCO SRVC SHOP SIT</b>	<b>202 S OREGON AVE</b>	<b>NNW 0 - 1/8 (0.107 mi.)</b>	<b>AX212 / 6</b>	<b>337</b>
Database: UST, Date of Government Version: 05/17/2019 Tank Status: B Facility-Site Id: 9805282 Facility Status: CLOSED				
<b>DELAWARE APARTMENTS</b>	<b>310 S DELAWARE AVE A</b>	<b>S 0 - 1/8 (0.107 mi.)</b>	<b>213 / 6</b>	<b>338</b>
Database: UST, Date of Government Version: 05/17/2019 Tank Status: F Facility-Site Id: 9202226 Facility Status: OPEN				
<b>TAMPA CITY-FIRE STAT</b>	<b>103 S NEWPORT AVE</b>	<b>N 0 - 1/8 (0.109 mi.)</b>	<b>AY216 / 6</b>	<b>342</b>
Database: UST, Date of Government Version: 05/17/2019 Tank Status: B Facility-Site Id: 8842207 Facility Status: CLOSED				
<b>POST APARTMENT HOMES</b>	<b>1712 W PLATT ST</b>	<b>NW 0 - 1/8 (0.111 mi.)</b>	<b>BA220 / 6</b>	<b>344</b>
Database: UST, Date of Government Version: 05/17/2019 Tank Status: B Facility-Site Id: 8628757 Facility Status: CLOSED				
<b>TAMPA TELEVISION INC</b>	<b>801 E JACKSON</b>	<b>W 0 - 1/8 (0.113 mi.)</b>	<b>AU227 / 6</b>	<b>357</b>
Database: UST, Date of Government Version: 05/17/2019 Tank Status: B Facility-Site Id: 9600855 Facility Status: CLOSED				
<b>ACTION PRINTING</b>	<b>1120 W KENNEDY BLVD</b>	<b>N 0 - 1/8 (0.115 mi.)</b>	<b>AY230 / 6</b>	<b>360</b>
Database: UST, Date of Government Version: 05/17/2019 Tank Status: B Facility-Site Id: 9809189 Facility Status: CLOSED				
<b>SUNSHINE BISCUITS IN</b>	<b>4537 S DALE MABRY HW</b>	<b>WNW 0 - 1/8 (0.120 mi.)</b>	<b>239 / 8</b>	<b>370</b>
Database: UST, Date of Government Version: 05/17/2019 Tank Status: B				

## EXECUTIVE SUMMARY

Facility-Site Id: 8628770				
Facility Status: CLOSED				
<b>HYDE PARK METRO MART</b>	<b>900 W KENNEDY BLVD</b>	<b>N 0 - 1/8 (0.122 mi.)</b>	<b>BD240 / 6</b>	<b>371</b>
Database: UST, Date of Government Version: 05/17/2019				
Tank Status: B				
Tank Status: U				
Facility-Site Id: 8624822				
Facility Status: OPEN				
GEORGE LEHOR	1100 W KENNEDY	N 0 - 1/8 (0.123 mi.)	BC242 / 6	381
Database: UST, Date of Government Version: 05/17/2019				
Tank Status: B				
Facility-Site Id: 9401452				
Facility Status: CLOSED				
<b>PIONEER PROPERTIES A</b>	<b>100 TAMPA ST</b>	<b>N 1/8 - 1/4 (0.128 mi.)</b>	<b>243 / 6</b>	<b>382</b>
Database: UST, Date of Government Version: 05/17/2019				
Tank Status: B				
Facility-Site Id: 8942888				
Facility Status: CLOSED				
<b>MONTE CARLO TOWERS</b>	<b>3301 BAYSHORE BLVD</b>	<b>ESE 1/8 - 1/4 (0.129 mi.)</b>	<b>245 / 9</b>	<b>391</b>
Database: UST, Date of Government Version: 05/17/2019				
Tank Status: A				
Facility-Site Id: 9601751				
Facility Status: OPEN				
BUCHMAN ITALIANO PRT	2506 S MACDILL AVE	WNW 1/8 - 1/4 (0.131 mi.)	BF247 / 9	398
Database: UST, Date of Government Version: 05/17/2019				
Tank Status: B				
Facility-Site Id: 9801710				
Facility Status: CLOSED				
HILL-DONNELLY	2601 S MACDILL AVE	WNW 1/8 - 1/4 (0.133 mi.)	BE251 / 9	406
Database: UST, Date of Government Version: 05/17/2019				
Tank Status: B				
Facility-Site Id: 9600874				
Facility Status: CLOSED				
<b>GREGORY PROPERTY</b>	<b>4535 S DALE MABRY HW</b>	<b>WNW 1/8 - 1/4 (0.135 mi.)</b>	<b>253 / 8</b>	<b>408</b>
Database: UST, Date of Government Version: 05/17/2019				
Tank Status: B				
Facility-Site Id: 9102681				
Facility Status: CLOSED				
<b>BAYSHORE DIPLOMAT CO</b>	<b>2611 BAYSHORE BLVD</b>	<b>ESE 1/8 - 1/4 (0.136 mi.)</b>	<b>254 / 9</b>	<b>412</b>
Database: UST, Date of Government Version: 05/17/2019				
Tank Status: D				
Tank Status: B				
Facility-Site Id: 8736099				
Facility Status: OPEN				
<b>TAMPA CITY-CONVENTIO</b>	<b>327 S FRANKLIN ST</b>	<b>S 1/8 - 1/4 (0.137 mi.)</b>	<b>BJ261 / 6</b>	<b>426</b>
Database: UST, Date of Government Version: 05/17/2019				
Tank Status: B				
Facility-Site Id: 8838723				
Facility Status: CLOSED				
VALENTIA GARDENS	701 W KENNEDY BLVD	N 1/8 - 1/4 (0.138 mi.)	BK262 / 6	431
Database: UST, Date of Government Version: 05/17/2019				

## EXECUTIVE SUMMARY

Tank Status: B Facility-Site Id: 9400655 Facility Status: CLOSED				
<b>ASPHALT DRIVEWAY CO</b>	<b>1107 W KENNEDY BLVD</b>	<b>N 1/8 - 1/4 (0.139 mi.)</b>	<b>BC265 / 6</b>	<b>438</b>
Database: UST, Date of Government Version: 05/17/2019 Tank Status: B Facility-Site Id: 8736722 Facility Status: CLOSED				
<b>YOUR ATTIC</b>	<b>4510 S DALE MABRY AV</b>	<b>WNW 1/8 - 1/4 (0.139 mi.)</b>	<b>266 / 8</b>	<b>443</b>
Database: UST, Date of Government Version: 05/17/2019 Tank Status: B Facility-Site Id: 9103154 Facility Status: CLOSED				
<b>SPUR #1254</b>	<b>1209 W KENNEDY BLVD</b>	<b>N 1/8 - 1/4 (0.140 mi.)</b>	<b>AY272 / 6</b>	<b>453</b>
Database: UST, Date of Government Version: 05/17/2019 Tank Status: B Facility-Site Id: 8625537 Facility Status: CLOSED				
<b>CHEVRON #48093-B L P</b>	<b>102 N US 301</b>	<b>N 1/8 - 1/4 (0.141 mi.)</b>	<b>BD273 / 6</b>	<b>459</b>
Database: UST, Date of Government Version: 05/17/2019 Tank Status: B Facility-Site Id: 8625348 Facility Status: CLOSED				
<b>FORMER SHELL STATION</b>	<b>103 N BOULEVARD</b>	<b>N 1/8 - 1/4 (0.141 mi.)</b>	<b>BD274 / 6</b>	<b>463</b>
Database: UST, Date of Government Version: 05/17/2019 Tank Status: A Facility-Site Id: 8733883 Facility Status: CLOSED				
<b>KAL-MAR CONSTRUCTION</b>	<b>908 E EUNICE ST</b>	<b>SE 1/8 - 1/4 (0.147 mi.)</b>	<b>BI279 / 7</b>	<b>471</b>
Database: UST, Date of Government Version: 05/17/2019 Tank Status: B Facility-Site Id: 8627640 Facility Status: CLOSED				
<b>CHEVRON #48082-CHAIR</b>	<b>901 W KENNEDY BLVD</b>	<b>N 1/8 - 1/4 (0.147 mi.)</b>	<b>BD280 / 6</b>	<b>475</b>
Database: UST, Date of Government Version: 05/17/2019 Tank Status: B Facility-Site Id: 8625365 Facility Status: CLOSED				
<b>MICHELLE SKEEN INTER</b>	<b>600 W AZEELE ST</b>	<b>S 1/8 - 1/4 (0.149 mi.)</b>	<b>281 / 6</b>	<b>481</b>
Database: UST, Date of Government Version: 05/17/2019 Tank Status: A Facility-Site Id: 9102090 Facility Status: CLOSED				
<b>TAMPA BAY ARENA</b>	<b>901 E PLATT ST</b>	<b>SE 1/8 - 1/4 (0.149 mi.)</b>	<b>BM282 / 6</b>	<b>482</b>
Database: UST, Date of Government Version: 05/17/2019 Tank Status: A Facility-Site Id: 9102527 Facility Status: CLOSED				
<b>RAINBOW FOOD MART</b>	<b>1417 S HOWARD AVE</b>	<b>SE 1/8 - 1/4 (0.150 mi.)</b>	<b>BG283 / 5</b>	<b>488</b>
Database: UST, Date of Government Version: 05/17/2019 Tank Status: B				

## EXECUTIVE SUMMARY

Tank Status: T Facility-Site Id: 8625096 Facility Status: OPEN				
<b>HILLSBOROUGH CNTY MI</b>	<b>505 EAST ST</b>	<b>NW 1/8 - 1/4 (0.157 mi.)</b>	<b>287 / 2</b>	<b>509</b>
Database: UST, Date of Government Version: 05/17/2019 Tank Status: B Facility-Site Id: 9602205 Facility Status: OPEN				
<b>EDS AUTOMOTIVE</b>	<b>2501 S MACDILL AVE</b>	<b>WNW 1/8 - 1/4 (0.157 mi.)</b>	<b>BF288 / 9</b>	<b>513</b>
Database: UST, Date of Government Version: 05/17/2019 Tank Status: B Facility-Site Id: 9812777 Facility Status: CLOSED				
<b>PIONEER CLEANERS COR</b>	<b>2312 S MACDILL AVE</b>	<b>WNW 1/8 - 1/4 (0.174 mi.)</b>	<b>BP297 / 5</b>	<b>544</b>
Database: UST, Date of Government Version: 05/17/2019 Tank Status: A Tank Status: B Facility-Site Id: 8627307 Facility Status: CLOSED				
<b>UT RESIDENCE HALL 7</b>	<b>W N A STREET / N BRE</b>	<b>N 1/8 - 1/4 (0.177 mi.)</b>	<b>BK299 / 6</b>	<b>549</b>
Database: UST, Date of Government Version: 05/17/2019 Tank Status: B Facility-Site Id: 9813058 Facility Status: CLOSED				
<b>TEXACO-HYDE PARK</b>	<b>1801 W PLATT ST</b>	<b>NW 1/8 - 1/4 (0.178 mi.)</b>	<b>300 / 6</b>	<b>552</b>
Database: UST, Date of Government Version: 05/17/2019 Tank Status: B Facility-Site Id: 8624816 Facility Status: CLOSED				
<b>FRONTIER FL LLC-HYDE</b>	<b>105 N EDISON AVE</b>	<b>N 1/8 - 1/4 (0.178 mi.)</b>	<b>301 / 6</b>	<b>558</b>
Database: UST, Date of Government Version: 05/17/2019 Tank Status: B Facility-Site Id: 8627996 Facility Status: OPEN				
<b>COLLIER LAND HOLDING</b>	<b>130 N FLORIDA AVE</b>	<b>NNW 1/8 - 1/4 (0.179 mi.)</b>	<b>BQ302 / 6</b>	<b>566</b>
Database: UST, Date of Government Version: 05/17/2019 Tank Status: B Facility-Site Id: 9808135 Facility Status: CLOSED				
<b>VALENCIA GARDENS</b>	<b>114 N BREVARD AVE</b>	<b>N 1/8 - 1/4 (0.179 mi.)</b>	<b>BK304 / 6</b>	<b>569</b>
Database: UST, Date of Government Version: 05/17/2019 Tank Status: B Facility-Site Id: 9602434 Facility Status: CLOSED				
<b>GASPAR PROPERTIES-CO</b>	<b>1029 E TWIGGS ST</b>	<b>NNE 1/8 - 1/4 (0.188 mi.)</b>	<b>BS315 / 3</b>	<b>584</b>
Database: UST, Date of Government Version: 05/17/2019 Tank Status: B Facility-Site Id: 9809762 Facility Status: CLOSED				
<b>PEP BOYS #140</b>	<b>4264 S DALE MABRY</b>	<b>WNW 1/8 - 1/4 (0.190 mi.)</b>	<b>BR317 / 8</b>	<b>587</b>
Database: UST, Date of Government Version: 05/17/2019				

## EXECUTIVE SUMMARY

Tank Status: B Facility-Site Id: 9300209 Facility Status: CLOSED				
<b>HOWELL PARK CONDO AS</b>	<b>2401 ARDSON PLACE</b>	<b>SE 1/8 - 1/4 (0.191 mi.)</b>	<b>318 / 5</b>	<b>590</b>
Database: UST, Date of Government Version: 05/17/2019 Tank Status: B Facility-Site Id: 9501658 Facility Status: CLOSED				
<b>ALLRIGHT FLORIDA INC</b>	<b>403 WASHINGTON E</b>	<b>NNW 1/8 - 1/4 (0.191 mi.)</b>	<b>BQ319 / 6</b>	<b>593</b>
Database: UST, Date of Government Version: 05/17/2019 Tank Status: A Facility-Site Id: 9400569 Facility Status: CLOSED				
<b>BIRDWELL EQUIPMENT C</b>	<b>202 N 11TH ST</b>	<b>E 1/8 - 1/4 (0.192 mi.)</b>	<b>BT320 / 3</b>	<b>594</b>
Database: UST, Date of Government Version: 05/17/2019 Tank Status: B Facility-Site Id: 8625698 Facility Status: CLOSED				
<b>SOUTHERN EQUIPMENT C</b>	<b>1525 W KENNEDY BLVD</b>	<b>NNW 1/8 - 1/4 (0.193 mi.)</b>	<b>BU321 / 6</b>	<b>599</b>
Database: UST, Date of Government Version: 05/17/2019 Tank Status: B Facility-Site Id: 8627181 Facility Status: CLOSED				
<b>LEE PALLARDY INC</b>	<b>415 S HYDE PARK AVE</b>	<b>S 1/8 - 1/4 (0.193 mi.)</b>	<b>BV322 / 6</b>	<b>599</b>
Database: UST, Date of Government Version: 05/17/2019 Tank Status: A Facility-Site Id: 8735348 Facility Status: CLOSED				
<b>HANSEATIC ROYAL COLL</b>	<b>1518-1520 KENNEDY BL</b>	<b>NNW 1/8 - 1/4 (0.195 mi.)</b>	<b>BU326 / 6</b>	<b>608</b>
Database: UST, Date of Government Version: 05/17/2019 Tank Status: F Tank Status: B Facility-Site Id: 9600709 Facility Status: ABANDONED				
<b>HILLSBOROUGH CNTY-CO</b>	<b>801 TWIGGS ST E</b>	<b>NW 1/8 - 1/4 (0.197 mi.)</b>	<b>BX329 / 2</b>	<b>613</b>
Database: UST, Date of Government Version: 05/17/2019 Tank Status: A Facility-Site Id: 9805630 Facility Status: OPEN				
<b>FL STEEL CORP</b>	<b>1715 W CLEVELAND ST</b>	<b>NW 1/8 - 1/4 (0.199 mi.)</b>	<b>330 / 6</b>	<b>614</b>
Database: UST, Date of Government Version: 05/17/2019 Tank Status: B Facility-Site Id: 8625546 Facility Status: CLOSED				
<b>UNION 76-J H WILLIAM</b>	<b>2222 W SWANN AVE</b>	<b>NW 1/8 - 1/4 (0.200 mi.)</b>	<b>BY331 / 5</b>	<b>616</b>
Database: UST, Date of Government Version: 05/17/2019 Tank Status: B Facility-Site Id: 8625221 Facility Status: CLOSED				
<b>HILLSBOROUGH COUNTY</b>	<b>419 N PIERCE ST</b>	<b>W 1/8 - 1/4 (0.200 mi.)</b>	<b>333 / 2</b>	<b>622</b>
Database: UST, Date of Government Version: 05/17/2019				

## EXECUTIVE SUMMARY

Tank Status: A Facility-Site Id: 9805627 Facility Status: OPEN				
FERMAN MOTOR LEASING	1600 W KENNEDY BLVD	NW 1/8 - 1/4 (0.201 mi.)	BZ334 / 6	625
Database: UST, Date of Government Version: 05/17/2019 Tank Status: A Facility-Site Id: 8733903 Facility Status: CLOSED				
<b>HEIDT &amp; ASSOCIATES I</b>	<b>2212 SWANN AVE</b>	<b>NW 1/8 - 1/4 (0.202 mi.)</b>	<b>BY335 / 5</b>	<b>626</b>
Database: UST, Date of Government Version: 05/17/2019 Tank Status: B Facility-Site Id: 8624929 Facility Status: CLOSED				
<b>CSX TRANSPORTATION-U</b>	<b>601 NEBRASKA AVE</b>	<b>N 1/8 - 1/4 (0.204 mi.)</b>	<b>336 / 2</b>	<b>631</b>
Database: UST, Date of Government Version: 05/17/2019 Tank Status: B Facility-Site Id: 9101044 Facility Status: CLOSED				
<b>UNIV OF TAMPA</b>	<b>401 W KENNEDY BLVD</b>	<b>N 1/8 - 1/4 (0.206 mi.)</b>	<b>CA340 / 6</b>	<b>654</b>
Database: UST, Date of Government Version: 05/17/2019 Tank Status: B Facility-Site Id: 8735778 Facility Status: CLOSED				
<b>RIVER PLACE</b>	<b>238 W KENNEDY BLVD</b>	<b>N 1/8 - 1/4 (0.218 mi.)</b>	<b>346 / 6</b>	<b>677</b>
Database: UST, Date of Government Version: 05/17/2019 Tank Status: B Facility-Site Id: 9401996 Facility Status: CLOSED				
<b>ACADEMY OF HOLY NAME</b>	<b>3319 BAYSHORE BLVD</b>	<b>ESE 1/8 - 1/4 (0.219 mi.)</b>	<b>347 / 9</b>	<b>681</b>
Database: UST, Date of Government Version: 05/17/2019 Tank Status: B Facility-Site Id: 9804176 Facility Status: CLOSED				
<b>MORRIS FONTE CLEANER</b>	<b>614 S HOWARD AVE</b>	<b>NW 1/8 - 1/4 (0.221 mi.)</b>	<b>BY351 / 5</b>	<b>688</b>
Database: UST, Date of Government Version: 05/17/2019 Tank Status: B Facility-Site Id: 8732611 Facility Status: CLOSED				
<b>COURTHOUSE SQUARE PA</b>	<b>600 E KENNEDY BLVD</b>	<b>W 1/8 - 1/4 (0.222 mi.)</b>	<b>CB352 / 2</b>	<b>692</b>
Database: UST, Date of Government Version: 05/17/2019 Tank Status: B Facility-Site Id: 9803335 Facility Status: CLOSED				
ROYAL CROWN BOTTLING	701 E ELLA MAE ST	SSE 1/8 - 1/4 (0.225 mi.)	354 / 6	697
Database: UST, Date of Government Version: 05/17/2019 Tank Status: B Facility-Site Id: 8625242 Facility Status: CLOSED				
<b>CARBO DISTRIBUTORS</b>	<b>4510 S CHURCH AVE</b>	<b>WNW 1/8 - 1/4 (0.225 mi.)</b>	<b>CD355 / 8</b>	<b>698</b>
Database: UST, Date of Government Version: 05/17/2019 Tank Status: B				

## EXECUTIVE SUMMARY

Facility-Site Id: 8627715				
Facility Status: CLOSED				
WAREHOUSE FACILITY	3820 W FAIR OAKS AVE	WNW 1/8 - 1/4 (0.228 mi.)	CF360 / 8	707
Database: UST, Date of Government Version: 05/17/2019				
Tank Status: B				
Facility-Site Id: 8735534				
Facility Status: CLOSED				
<b>FERMAN OLDSMOBILE JE</b>	<b>1307 W KENNEDY BLVD</b>	<b>NNW 1/8 - 1/4 (0.228 mi.)</b>	<b>CG363 / 6</b>	<b>713</b>
Database: UST, Date of Government Version: 05/17/2019				
Tank Status: B				
Facility-Site Id: 8625770				
Facility Status: CLOSED				
<b>TAMPA CITY-CTR OFFIC</b>	<b>201 N FRANKLIN ST</b>	<b>N 1/8 - 1/4 (0.229 mi.)</b>	<b>366 / 6</b>	<b>723</b>
Database: UST, Date of Government Version: 05/17/2019				
Tank Status: U				
Tank Status: A				
Facility-Site Id: 8627221				
Facility Status: OPEN				
<b>TAMPA PORT AUTHORITY</b>	<b>1301 ELLA MAE ST</b>	<b>SE 1/8 - 1/4 (0.235 mi.)</b>	<b>367 / 7</b>	<b>728</b>
Database: UST, Date of Government Version: 05/17/2019				
Tank Status: B				
Facility-Site Id: 9201835				
Facility Status: CLOSED				
LOGAN WAREHOUSE	207 N WILLOW AVE	N 1/8 - 1/4 (0.236 mi.)	368 / 6	731
Database: UST, Date of Government Version: 05/17/2019				
Tank Status: B				
Facility-Site Id: 9602435				
Facility Status: CLOSED				
<b>MACDILL AUTO &amp; TIRE</b>	<b>3501 S MACDILL AVE</b>	<b>ESE 1/8 - 1/4 (0.238 mi.)</b>	<b>371 / 9</b>	<b>737</b>
Database: UST, Date of Government Version: 05/17/2019				
Tank Status: B				
Facility-Site Id: 8625592				
Facility Status: CLOSED				
<b>VENTO OIL CO</b>	<b>207 N 11TH ST</b>	<b>E 1/8 - 1/4 (0.240 mi.)</b>	<b>CK374 / 3</b>	<b>746</b>
Database: UST, Date of Government Version: 05/17/2019				
Tank Status: B				
Facility-Site Id: 8625679				
Facility Status: CLOSED				
<b>215 NORTH 11TH ST PR</b>	<b>215 N 11 ST</b>	<b>E 1/8 - 1/4 (0.242 mi.)</b>	<b>CK376 / 3</b>	<b>750</b>
Database: UST, Date of Government Version: 05/17/2019				
Tank Status: B				
Facility-Site Id: 9813099				
Facility Status: CLOSED				
<b>TACO BELL</b>	<b>303 MERIDIAN</b>	<b>ESE 1/8 - 1/4 (0.245 mi.)</b>	<b>CL378 / 7</b>	<b>755</b>
Database: UST, Date of Government Version: 05/17/2019				
Tank Status: B				
Facility-Site Id: 9201884				
Facility Status: CLOSED				
<b>PALMA CEIA TIRE &amp; AU</b>	<b>3301 W BAY TO BAY BL</b>	<b>WNW 1/8 - 1/4 (0.245 mi.)</b>	<b>CM379 / 9</b>	<b>758</b>
Database: UST, Date of Government Version: 05/17/2019				
Tank Status: B				

## EXECUTIVE SUMMARY

Tank Status: A  
 Facility-Site Id: 8625450  
 Facility Status: CLOSED

**FORMER EMPIRE SERVIC**      **3625 W GANDY BLVD**      **S 1/8 - 1/4 (0.245 mi.)**      **CN380 / 12**      **765**  
 Database: UST, Date of Government Version: 05/17/2019  
 Tank Status: B  
 Facility-Site Id: 8942615  
 Facility Status: CLOSED

### FL AST: Storage Tank Facility Information

A review of the FL AST list, as provided by EDR, has revealed that there are 34 FL AST sites within approximately 0.25 miles of the requested target property.

<u>Site</u>	<u>Address</u>	<u>Direction / Distance</u>	<u>Map ID / Focus Map(s)</u>	<u>Page</u>
<b>WONDER BREAD</b> Database: AST, Date of Government Version: 05/17/2019 Facility Status: CLOSED Facility-Site Id: 8627646 Facility Status: CLOSED	<b>420 S DAKOTA AVE</b>	<b>SE 0 - 1/8 (0.023 mi.)</b>	<b>G29 / 6</b>	<b>89</b>
HILLSBOROUGH CNTY SCH Database: AST, Date of Government Version: 05/17/2019 Facility Status: CLOSED Facility-Site Id: 9805317 Facility Status: CLOSED	905 E JACKSON ST	W 0 - 1/8 (0.044 mi.)	Q71 / 2	132
PUBLIX SUPER MARKET Database: AST, Date of Government Version: 05/17/2019 Facility Status: OPEN Facility-Site Id: 9809956 Facility Status: OPEN	243 BAYSHORE BLVD	S 0 - 1/8 (0.061 mi.)	107 / 6	179
<b>FORMER TAMPA TRIBUNE</b> Database: AST, Date of Government Version: 05/17/2019 Facility Status: CLOSED Facility-Site Id: 9700729 Facility Status: CLOSED	<b>202 S PARKER ST</b>	<b>N 0 - 1/8 (0.076 mi.)</b>	<b>AJ147 / 6</b>	<b>230</b>
WD FARMS INC Database: AST, Date of Government Version: 05/17/2019 Facility Status: OPEN Facility-Site Id: 8735617 Facility Status: OPEN	1010 E PLATT ST	S 0 - 1/8 (0.077 mi.)	AH151 / 6	244
TAMPA GENERAL HOSPIT Database: AST, Date of Government Version: 05/17/2019 Facility Status: OPEN Facility-Site Id: 9812636 Facility Status: OPEN	606 W KENNEDY BLVD	N 0 - 1/8 (0.083 mi.)	AO179 / 6	299
PUBLIX SUPER MARKET Database: AST, Date of Government Version: 05/17/2019 Facility Status: OPEN Facility-Site Id: 9814726 Facility Status: OPEN	3838 BRITTON PLAZA	WNW 0 - 1/8 (0.086 mi.)	182 / 9	304
GTE MOBILNET OF TAMP Database: AST, Date of Government Version: 05/17/2019	211 S DAKOTA AVE	NW 0 - 1/8 (0.098 mi.)	AG203 / 6	330



## EXECUTIVE SUMMARY

Facility Status: OPEN				
Facility-Site Id: 8837473				
Facility Status: OPEN				
TAMPA EMBASSY SUITES	513 S FLORIDA AVE	SSE 0 - 1/8 (0.099 mi.)	AD205 / 6	332
Database: AST, Date of Government Version: 05/17/2019				
Facility Status: OPEN				
Facility-Site Id: 9808075				
Facility Status: OPEN				
<b>TAMPA TELEVISION INC</b>	<b>801 E JACKSON</b>	<b>W 0 - 1/8 (0.113 mi.)</b>	<b>AU227 / 6</b>	<b>357</b>
Database: AST, Date of Government Version: 05/17/2019				
Facility Status: CLOSED				
Facility-Site Id: 9600855				
Facility Status: CLOSED				
ANTHONY DISTRIBUTORS	201 S CAESAR ST	E 0 - 1/8 (0.116 mi.)	BB233 / 7	365
Database: AST, Date of Government Version: 05/17/2019				
Facility Status: OPEN				
Facility-Site Id: 9401349				
Facility Status: OPEN				
<b>MONTE CARLO TOWERS</b>	<b>3301 BAYSHORE BLVD</b>	<b>ESE 1/8 - 1/4 (0.129 mi.)</b>	<b>245 / 9</b>	<b>391</b>
Database: AST, Date of Government Version: 05/17/2019				
Facility Status: OPEN				
Facility-Site Id: 9601751				
Facility Status: OPEN				
<b>FERMAN AUTOMOTIVE MG</b>	<b>1306 WEST KENNEDY BL</b>	<b>NNW 1/8 - 1/4 (0.133 mi.)</b>	<b>AW250 / 6</b>	<b>402</b>
Database: AST, Date of Government Version: 05/17/2019				
Facility Status: OPEN				
Facility-Site Id: 9808111				
Facility Status: OPEN				
<b>BAYSHORE DIPLOMAT CO</b>	<b>2611 BAYSHORE BLVD</b>	<b>ESE 1/8 - 1/4 (0.136 mi.)</b>	<b>254 / 9</b>	<b>412</b>
Database: AST, Date of Government Version: 05/17/2019				
Facility Status: OPEN				
Facility-Site Id: 8736099				
Facility Status: OPEN				
<b>ASPHALT DRIVEWAY CO</b>	<b>1107 W KENNEDY BLVD</b>	<b>N 1/8 - 1/4 (0.139 mi.)</b>	<b>BC265 / 6</b>	<b>438</b>
Database: AST, Date of Government Version: 05/17/2019				
Facility Status: CLOSED				
Facility-Site Id: 8736722				
Facility Status: CLOSED				
<b>CITY OF TAMPA CONVEN</b>	<b>333 S FRANKLIN ST</b>	<b>SSE 1/8 - 1/4 (0.140 mi.)</b>	<b>BL269 / 6</b>	<b>446</b>
Database: AST, Date of Government Version: 05/17/2019				
Facility Status: OPEN				
Facility-Site Id: 9810663				
Facility Status: OPEN				
PUBLIX SUPER MARKET	3802 S DALE MABRY	WNW 1/8 - 1/4 (0.143 mi.)	275 / 9	464
Database: AST, Date of Government Version: 05/17/2019				
Facility Status: CLOSED				
Facility-Site Id: 9811561				
Facility Status: CLOSED				
WFLA-TV	200 S PARKER ST	N 1/8 - 1/4 (0.144 mi.)	276 / 6	464
Database: AST, Date of Government Version: 05/17/2019				
Facility Status: OPEN				

## EXECUTIVE SUMMARY

Facility-Site Id: 9802328					
Facility Status: OPEN					
<b>HILLSBOROUGH CNTY SC</b>	<b>3205 FERDINAND AVE</b>	<b>WNW 1/8 - 1/4 (0.147 mi.)</b>	<b>278 / 9</b>	<b>467</b>	
Database: AST, Date of Government Version: 05/17/2019					
Facility Status: CLOSED					
Facility-Site Id: 9601413					
Facility Status: CLOSED					
<b>KAL-MAR CONSTRUCTION</b>	<b>908 E EUNICE ST</b>	<b>SE 1/8 - 1/4 (0.147 mi.)</b>	<b>BI279 / 7</b>	<b>471</b>	
Database: AST, Date of Government Version: 05/17/2019					
Facility Status: CLOSED					
Facility-Site Id: 8627640					
Facility Status: CLOSED					
<b>HILLSBOROUGH CNTY MI</b>	<b>505 EAST ST</b>	<b>NW 1/8 - 1/4 (0.157 mi.)</b>	<b>287 / 2</b>	<b>509</b>	
Database: AST, Date of Government Version: 05/17/2019					
Facility Status: OPEN					
Facility-Site Id: 9602205					
Facility Status: OPEN					
TAMPA BAY SPORTS & E	401 CHANNELSIDE DR	SE 1/8 - 1/4 (0.171 mi.)	BM293 / 6	527	
Database: AST, Date of Government Version: 05/17/2019					
Facility Status: OPEN					
Facility-Site Id: 9601591					
Facility Status: OPEN					
<b>FRONTIER FL LLC-HYDE</b>	<b>105 N EDISON AVE</b>	<b>N 1/8 - 1/4 (0.178 mi.)</b>	<b>301 / 6</b>	<b>558</b>	
Database: AST, Date of Government Version: 05/17/2019					
Facility Status: OPEN					
Facility-Site Id: 8627996					
Facility Status: OPEN					
LOWES #1629	4210 S DALE MABRY HW	WNW 1/8 - 1/4 (0.185 mi.)	BR305 / 8	570	
Database: AST, Date of Government Version: 05/17/2019					
Facility Status: OPEN					
Facility-Site Id: 9806188					
Facility Status: OPEN					
BAYSHORE PUMPING STA	3300 BAYSHORE BLVD	ESE 1/8 - 1/4 (0.186 mi.)	310 / 9	577	
Database: AST, Date of Government Version: 05/17/2019					
Facility Status: OPEN					
Facility-Site Id: 9808958					
Facility Status: OPEN					
SPRINT - TAMPA POP	110 N FRANKLIN ST	N 1/8 - 1/4 (0.186 mi.)	BN311 / 6	578	
Database: AST, Date of Government Version: 05/17/2019					
Facility Status: OPEN					
Facility-Site Id: 9700661					
Facility Status: OPEN					
<b>HILLSBOROUGH CNTY-CO</b>	<b>801 TWIGGS ST E</b>	<b>NW 1/8 - 1/4 (0.197 mi.)</b>	<b>BX329 / 2</b>	<b>613</b>	
Database: AST, Date of Government Version: 05/17/2019					
Facility Status: OPEN					
Facility-Site Id: 9805630					
Facility Status: OPEN					
<b>HILLSBOROUGH COUNTY</b>	<b>419 N PIERCE ST</b>	<b>W 1/8 - 1/4 (0.200 mi.)</b>	<b>333 / 2</b>	<b>622</b>	
Database: AST, Date of Government Version: 05/17/2019					
Facility Status: OPEN					
Facility-Site Id: 9805627					

## EXECUTIVE SUMMARY

Facility Status: OPEN				
<b>HEIDT &amp; ASSOCIATES I</b>	<b>2212 SWANN AVE</b>	<b>NW 1/8 - 1/4 (0.202 mi.)</b>	<b>BY335 / 5</b>	<b>626</b>
Database: AST, Date of Government Version: 05/17/2019				
Facility Status: CLOSED				
Facility-Site Id: 8624929				
Facility Status: CLOSED				
HILLSBOROUGH CNTY-ED	800 TWIGGS ST	NW 1/8 - 1/4 (0.205 mi.)	BX338 / 2	637
Database: AST, Date of Government Version: 05/17/2019				
Facility Status: OPEN				
Facility-Site Id: 9806806				
Facility Status: OPEN				
TAMPA WATERSIDE MARR	700 S FLORIDA AVE	SSE 1/8 - 1/4 (0.216 mi.)	CC345 / 6	676
Database: AST, Date of Government Version: 05/17/2019				
Facility Status: OPEN				
Facility-Site Id: 9809448				
Facility Status: OPEN				
NIEVES LAND DEVELOPM	245 N WILLIAMS BLVD	N 1/8 - 1/4 (0.227 mi.)	357 / 6	704
Database: AST, Date of Government Version: 05/17/2019				
Facility Status: OPEN				
Facility-Site Id: 8839286				
Facility Status: OPEN				
<b>FERMAN OLDSMOBILE JE</b>	<b>1307 W KENNEDY BLVD</b>	<b>NNW 1/8 - 1/4 (0.228 mi.)</b>	<b>CG363 / 6</b>	<b>713</b>
Database: AST, Date of Government Version: 05/17/2019				
Facility Status: CLOSED				
Facility-Site Id: 8625770				
Facility Status: CLOSED				
UNIVER OF S FL MORSA	546 CHANNELSIDE DR	ESE 1/8 - 1/4 (0.238 mi.)	CJ372 / 7	744
Database: AST, Date of Government Version: 05/17/2019				
Facility Status: OPEN				
Facility-Site Id: 9816963				
Facility Status: OPEN				

### FL TANKS: Storage Tank Facility List

A review of the FL TANKS list, as provided by EDR, and dated 05/17/2019 has revealed that there are 8 FL TANKS sites within approximately 0.25 miles of the requested target property.

<u>Site</u>	<u>Address</u>	<u>Direction / Distance</u>	<u>Map ID / Focus Map(s)</u>	<u>Page</u>
<b>WASHINGTON SQUARE PA</b> Facility Status: CLOSED Facility ID: 9807222	<b>SW E WASHINGTON ST &amp;</b>	<b>E 0 - 1/8 (0.052 mi.)</b>	<b>V92 / 3</b>	<b>159</b>
<b>HENDRY &amp; ASSOCIATES</b> Facility Status: CLOSED Facility ID: 9502000	<b>2605 S MACDILL AVE</b>	<b>WNW 1/8 - 1/4 (0.130 mi.)</b>	<b>BE246 / 9</b>	<b>394</b>
<b>PRECISION NISSAN INC</b> Facility Status: CLOSED Facility ID: 8944436	<b>813 W KENNEDY BLVD</b>	<b>N 1/8 - 1/4 (0.139 mi.)</b>	<b>264 / 6</b>	<b>433</b>
<b>TAMPA DOWNTOWN INVES</b> Facility Status: CLOSED Facility ID: 8943604	<b>CITY BLK WASHINGTON</b>	<b>WNW 1/8 - 1/4 (0.151 mi.)</b>	<b>284 / 6</b>	<b>503</b>
<b>OLD HYDE PARK VILLAG</b>	<b>SOUTH VILLAGE CIR</b>	<b>SE 1/8 - 1/4 (0.162 mi.)</b>	<b>291 / 6</b>	<b>522</b>

## EXECUTIVE SUMMARY

Facility Status: CLOSED  
Facility ID: 9800469

<b>VT CHILLER PLANT</b> Facility Status: CLOSED Facility ID: 9813360	<b>429 W KENNEDY BLVD</b>	<b>N 1/8 - 1/4 (0.172 mi.)</b>	<b>BO295 / 6</b>	<b>537</b>
<b>ICE HOUSE</b> Facility Status: CLOSED Facility ID: 9800516	<b>818 ZACK ST</b>	<b>NNW 1/8 - 1/4 (0.236 mi.)</b>	<b>369 / 2</b>	<b>732</b>
<b>SOUTHEAST FINANCIAL</b> Facility Status: CLOSED Facility ID: 9102164	<b>401 E JACKSON ST</b>	<b>NNW 1/8 - 1/4 (0.237 mi.)</b>	<b>CI370 / 6</b>	<b>735</b>

### State and tribal institutional control / engineering control registries

#### FL ENG CONTROLS: Institutional Controls Registry

A review of the FL ENG CONTROLS list, as provided by EDR, and dated 06/28/2019 has revealed that there are 3 FL ENG CONTROLS sites within approximately 0.5 miles of the requested target property.

<u>Site</u>	<u>Address</u>	<u>Direction / Distance</u>	<u>Map ID / Focus Map(s)</u>	<u>Page</u>
<b>TAMPA TRIBUNE</b> Facility-Site Id: ERIC_6592 Facility-Site Id: 9700729	<b>202 SOUTH PARKER STR</b>	<b>N 0 - 1/8 (0.076 mi.)</b>	<b>AJ145 / 6</b>	<b>221</b>
<b>CHANNEL SIDE DISTRIC</b> Facility-Site Id: COM_332118 Facility-Site Id: ERIC_6946	<b>222 N 12TH STREET</b>	<b>ENE 1/4 - 1/2 (0.284 mi.)</b>	<b>CR406 / 3</b>	<b>839</b>
<b>THEA - SELMON CROSST</b> Facility-Site Id: ERIC_6645 Facility-Site Id: COM_220474	<b>ENTRANCE TO ROY SELM</b>	<b>NNE 1/4 - 1/2 (0.446 mi.)</b>	<b>504 / 3</b>	<b>1337</b>

#### FL INST CONTROL: Institutional Controls Registry

A review of the FL INST CONTROL list, as provided by EDR, and dated 06/28/2019 has revealed that there are 10 FL INST CONTROL sites within approximately 0.5 miles of the requested target property.

<u>Site</u>	<u>Address</u>	<u>Direction / Distance</u>	<u>Map ID / Focus Map(s)</u>	<u>Page</u>
<b>TAMPA TRIBUNE</b> Facility-Site Id: ERIC_6592 Facility-Site Id: 9700729	<b>202 SOUTH PARKER STR</b>	<b>N 0 - 1/8 (0.076 mi.)</b>	<b>AJ145 / 6</b>	<b>221</b>
<b>KAL-MAR CONSTRUCTION</b> Facility-Site Id: ERIC_6606 Facility-Site Id: 8627640	<b>908 EAST EUNICE STRE</b>	<b>ESE 1/8 - 1/4 (0.136 mi.)</b>	<b>BI258 / 7</b>	<b>422</b>
<b>VT CHILLER PLANT</b> Facility-Site Id: ERIC_6581 Facility-Site Id: 9813360	<b>429 WEST KENNEDY BOU</b>	<b>N 1/8 - 1/4 (0.172 mi.)</b>	<b>BO296 / 6</b>	<b>541</b>
<b>ANTHONY DISTRIBUTORS</b> Facility-Site Id: ERIC_6594	<b>1710 WEST KENNEDY BO</b>	<b>NW 1/4 - 1/2 (0.277 mi.)</b>	<b>CT399 / 6</b>	<b>816</b>

## EXECUTIVE SUMMARY

Facility-Site Id: 9103523				
<b>CHANNEL SIDE DISTRIC</b>	<b>222 N 12TH STREET</b>	<b>ENE 1/4 - 1/2 (0.284 mi.)</b>	<b>CR406 / 3</b>	<b>839</b>
Facility-Site Id: ERIC_6946				
Facility-Site Id: COM_332118				
<b>THE PLACE AT CHANNEL</b>	<b>912 CHANNELSIDE DRIV</b>	<b>E 1/4 - 1/2 (0.305 mi.)</b>	<b>CY423 / 7</b>	<b>917</b>
Facility-Site Id: ERIC_6637				
Facility-Site Id: COM_233834				
<b>NEBRASKA AVE</b>	<b>1103 N. NEBRASKA AVE</b>	<b>N 1/4 - 1/2 (0.372 mi.)</b>	<b>DF454 / 3</b>	<b>1106</b>
Facility-Site Id: ERIC_6572				
Facility-Site Id: BF291306001				
SEAPORT TOWN CENTER/	616 NORTH 12TH STREE	NE 1/4 - 1/2 (0.387 mi.)	DH467 / 3	1168
Facility-Site Id: ERIC_6570				
Facility-Site Id: COM_170685				
<b>TERMINEX</b>	<b>3432 S DALE MABRY HW</b>	<b>WNW 1/4 - 1/2 (0.427 mi.)</b>	<b>DK496 / 8</b>	<b>1316</b>
Facility-Site Id: ERIC_5777				
<b>THEA - SELMON CROSST</b>	<b>ENTRANCE TO ROY SELM</b>	<b>NNE 1/4 - 1/2 (0.446 mi.)</b>	<b>504 / 3</b>	<b>1337</b>
Facility-Site Id: ERIC_6645				
Facility-Site Id: COM_220474				

### State and tribal voluntary cleanup sites

FL VCP: Voluntary Cleanup Sites

A review of the FL VCP list, as provided by EDR, and dated 06/11/2019 has revealed that there are 7 FL VCP sites within approximately 0.5 miles of the requested target property.

<u>Site</u>	<u>Address</u>	<u>Direction / Distance</u>	<u>Map ID / Focus Map(s)</u>	<u>Page</u>
<b>SOHO LOFTS (HOWARD &amp;</b>	<b>936 SOUTH HOWARD AVE</b>	<b>NW 0 - 1/8 (0.080 mi.)</b>	<b>AN169 / 5</b>	<b>273</b>
Status: OPEN				
Comet Site Id: 326206				
<b>CHANNEL SIDE DISTRIC</b>	<b>222 N 12TH STREET</b>	<b>ENE 1/4 - 1/2 (0.284 mi.)</b>	<b>CR406 / 3</b>	<b>839</b>
Status: CLOSED				
Comet Site Id: 332118				
<b>TAMPA CITY-FLEET MAI</b>	<b>405 E KENNEDY BLVD</b>	<b>NW 1/4 - 1/2 (0.291 mi.)</b>	<b>CV408 / 6</b>	<b>857</b>
Status: INACTIVE				
Comet Site Id: 359977				
THE PLACE AT CHANNEL	912 CHANNELSIDE DRIV	E 1/4 - 1/2 (0.305 mi.)	CY422 / 7	917
Status: CLOSED				
Comet Site Id: 233834				
<b>NEBRASKA AVE</b>	<b>1103 N. NEBRASKA AVE</b>	<b>N 1/4 - 1/2 (0.372 mi.)</b>	<b>DF454 / 3</b>	<b>1106</b>
Status: OPEN				
Comet Site Id: 325159				
<b>PHOTOENGRAVING INC</b>	<b>502 WILLOW AVE</b>	<b>N 1/4 - 1/2 (0.378 mi.)</b>	<b>DG461 / 6</b>	<b>1148</b>
Status: OPEN				
Comet Site Id: 257470				
<b>12TH STREET MAINTENA</b>	<b>12TH ST</b>	<b>NE 1/4 - 1/2 (0.393 mi.)</b>	<b>DH475 / 3</b>	<b>1221</b>
Status: CLOSED				
Comet Site Id: 170685				

## EXECUTIVE SUMMARY

### **State and tribal Brownfields sites**

FL BROWNFIELDS: Brownfields Sites Database

A review of the FL BROWNFIELDS list, as provided by EDR, has revealed that there are 20 FL BROWNFIELDS sites within approximately 0.5 miles of the requested target property.

<u>Site</u>	<u>Address</u>	<u>Direction / Distance</u>	<u>Map ID / Focus Map(s)</u>	<u>Page</u>
CENTRAL PARK VILLAGE Database: BROWNFIELDS AREAS, Date of Government Version: 05/06/2019		NNW 1/4 - 1/2 (0.307 mi.)	Region / 2	51
LIBERTY TAMPA PROPER Database: BROWNFIELDS AREAS, Date of Government Version: 05/06/2019		ENE 1/8 - 1/4 (0.173 mi.)	Region / 3	51
GRAND CENTRAL AT KEN Database: BROWNFIELDS AREAS, Date of Government Version: 05/06/2019		NE 1/8 - 1/4 (0.198 mi.)	Region / 3	51
FORMER AMAZON HOSE P Database: BROWNFIELDS AREAS, Date of Government Version: 05/06/2019		E 1/8 - 1/4 (0.233 mi.)	Region / 3	52
THE PLACE AT CHANNEL Database: BROWNFIELDS AREAS, Date of Government Version: 05/06/2019		E 1/4 - 1/2 (0.292 mi.)	Region / 3,7	52
12TH STREET OPERATIO Database: BROWNFIELDS AREAS, Date of Government Version: 05/06/2019		NE 1/4 - 1/2 (0.295 mi.)	Region / 3	52
WASHINGTON STREET CR Database: BROWNFIELDS AREAS, Date of Government Version: 05/06/2019		E 1/4 - 1/2 (0.320 mi.)	Region / 3,7	53
NEBRASKA AVENUE BROW Database: BROWNFIELDS AREAS, Date of Government Version: 05/06/2019		N 1/4 - 1/2 (0.323 mi.)	Region / 3,2	53
JACKSON STREET PARKI Database: BROWNFIELDS AREAS, Date of Government Version: 05/06/2019		NW 1/4 - 1/2 (0.251 mi.)	Region / 6	53
PHOTOENGRAVING INCOR Database: BROWNFIELDS AREAS, Date of Government Version: 05/06/2019		N 1/4 - 1/2 (0.365 mi.)	Region / 6	54
<b>LIBERTY TAMPA SITE</b> Database: BROWNFIELDS, Date of Government Version: 04/18/2019 Database: BSRA, Date of Government Version: 06/27/2019 Site Id: BF291602001 Facility-Site Id: BF291602000 Site Id: BF291602001	<b>227 N. MERIDIAN AVEN</b>	<b>ENE 1/8 - 1/4 (0.194 mi.)</b>	<b>BW323 / 3</b>	<b>603</b>
<b>FORMER AMAZON HOSE P</b> Database: BROWNFIELDS, Date of Government Version: 04/18/2019 Database: BSRA, Date of Government Version: 06/27/2019 Site Id: BF291501001 Facility-Site Id: BF291501000 Site Id: BF291501001	<b>222 N. 12TH STREET,</b>	<b>ENE 1/4 - 1/2 (0.262 mi.)</b>	<b>CR393 / 3</b>	<b>802</b>
<b>JACKSON STREET PARKI</b> Database: BROWNFIELDS, Date of Government Version: 04/18/2019 Database: BSRA, Date of Government Version: 06/27/2019 Site Id: BF291702001 Facility-Site Id: BF291702000 Site Id: BF291702001	<b>405 EAST KENNEDY BOU</b>	<b>NW 1/4 - 1/2 (0.291 mi.)</b>	<b>CV409 / 6</b>	<b>866</b>
THE PLACE AT CHANNEL Database: BROWNFIELDS, Date of Government Version: 04/18/2019 Database: BSRA, Date of Government Version: 06/27/2019 Site Id: BF290401001	918 CHANNELSIDE DRIV	E 1/4 - 1/2 (0.303 mi.)	CU418 / 3	898

## EXECUTIVE SUMMARY

Facility-Site Id: BF290401001  
 Site Id: BF290401001

<b>MADISON STREET PARK</b>	<b>1224 EAST MADISON ST</b>	<b>NE 1/4 - 1/2 (0.318 mi.)</b>	<b>CW428 / 3</b>	<b>949</b>
Database: BROWNFIELDS, Date of Government Version: 04/18/2019				
Database: BROWNFIELDS AREAS, Date of Government Version: 05/06/2019				
Database: BSRA, Date of Government Version: 06/27/2019				
Site Id: BF291802001				
Facility-Site Id: BF291802000				
Site Id: BF291802001				
<b>NEBRASKA AVE BROWNF</b>	<b>1103 NORTH NEBRASKA</b>	<b>N 1/4 - 1/2 (0.372 mi.)</b>	<b>DF455 / 3</b>	<b>1113</b>
Database: BROWNFIELDS, Date of Government Version: 04/18/2019				
Database: BSRA, Date of Government Version: 06/27/2019				
Site Id: BF291306001				
Facility-Site Id: BF291306000				
Site Id: BF291306001				
<b>PHOTOENGRAVING BROWN</b>	<b>502 NORTH WILLOW AVE</b>	<b>N 1/4 - 1/2 (0.377 mi.)</b>	<b>DG458 / 6</b>	<b>1141</b>
Database: BROWNFIELDS, Date of Government Version: 04/18/2019				
Database: BSRA, Date of Government Version: 06/27/2019				
Site Id: BF291202001				
Facility-Site Id: BF291202000				
Site Id: BF291202001				
<b>12TH STREET OPERATIO</b>	<b>616 NORTH 12TH STREE</b>	<b>NE 1/4 - 1/2 (0.387 mi.)</b>	<b>DH468 / 3</b>	<b>1171</b>
Database: BROWNFIELDS, Date of Government Version: 04/18/2019				
Database: BSRA, Date of Government Version: 06/27/2019				
Site Id: BF290304001				
Facility-Site Id: BF290304000				
Site Id: BF290304001				
<b>PORT YBOR</b>	<b>1101 CHANNELSIDE DRI</b>	<b>E 1/4 - 1/2 (0.389 mi.)</b>	<b>DI471 / 3</b>	<b>1200</b>
Database: BROWNFIELDS, Date of Government Version: 04/18/2019				
Database: BSRA, Date of Government Version: 06/27/2019				
Site Id: BF290101001				
Facility-Site Id: BF290101000				
Site Id: BF290101001				
<b>TAMPA PORT AUTHORITY</b>	<b>1101 CHANNELSIDE DRI</b>	<b>E 1/4 - 1/2 (0.389 mi.)</b>	<b>DI472 / 3</b>	<b>1201</b>
Database: BROWNFIELDS AREAS, Date of Government Version: 05/06/2019				

### ADDITIONAL ENVIRONMENTAL RECORDS

#### **Local Brownfield lists**

US BROWNFIELDS: A Listing of Brownfields Sites

A review of the US BROWNFIELDS list, as provided by EDR, and dated 06/03/2019 has revealed that there are 5 US BROWNFIELDS sites within approximately 0.5 miles of the requested target property.

<u>Site</u>	<u>Address</u>	<u>Direction / Distance</u>	<u>Map ID / Focus Map(s)</u>	<u>Page</u>
<b>ROBBINS MANUFACTURIN</b>	<b>300 ASHLEY DR N</b>	<b>N 1/4 - 1/2 (0.262 mi.)</b>	<b>394 / 6</b>	<b>803</b>
ACRES property ID: 12782				
ACRES property ID: 12781				

## EXECUTIVE SUMMARY

ACRES property ID: 12764				
<b>12TH STREET SEGMENTS</b>	<b>12TH STREET N WHITIN</b>	<b>E 1/4 - 1/2 (0.286 mi.)</b>	<b>CU407 / 3</b>	<b>852</b>
ACRES property ID: 120061				
<b>ENCORE - FORMER PLAN</b>	<b>1112 E CASS ST</b>	<b>NNW 1/4 - 1/2 (0.319 mi.)</b>	<b>CX429 / 2</b>	<b>952</b>
ACRES property ID: 136862				
ENCORE AREA - 1103 N	1103 N NEBRASKA	N 1/4 - 1/2 (0.372 mi.)	DF453 / 3	1081
ACRES property ID: 136221				
<b>12TH STREET MAINTENA</b>	<b>616 N. 12TH STREET</b>	<b>NE 1/4 - 1/2 (0.387 mi.)</b>	<b>DH469 / 3</b>	<b>1172</b>
ACRES property ID: 42281				

### Local Lists of Hazardous waste / Contaminated Sites

#### FL PRIORITYCLEANERS: Priority Ranking List

A review of the FL PRIORITYCLEANERS list, as provided by EDR, and dated 04/03/2019 has revealed that there are 6 FL PRIORITYCLEANERS sites within approximately 0.5 miles of the requested target property.

<u>Site</u>	<u>Address</u>	<u>Direction / Distance</u>	<u>Map ID / Focus Map(s)</u>	<u>Page</u>
<b>EQUIPMENT SALES CORP</b> Facility-Site Id: 9501919	<b>2101 MORRISON AVE</b>	<b>NW 0 - 1/8 (0.021 mi.)</b>	<b>F25 / 5</b>	<b>81</b>
<b>ST JOHNS CLEANERS IN</b> Facility-Site Id: 9500311	<b>3225 S MACDILL AVE</b>	<b>ESE 0 - 1/8 (0.045 mi.)</b>	<b>R76 / 9</b>	<b>139</b>
<b>PIONEER CLEANERS &amp; L</b> Facility-Site Id: 9501889	<b>2312 S MACDILL AVE</b>	<b>WNW 1/8 - 1/4 (0.174 mi.)</b>	<b>BP298 / 5</b>	<b>547</b>
<b>DELUXE CLEANERS AND</b> Facility-Site Id: 9500411	<b>1622 W KENNEDY BLVD</b>	<b>NW 1/8 - 1/4 (0.219 mi.)</b>	<b>BZ348 / 6</b>	<b>683</b>
<b>ROBERT &amp; SHERYL TOMM</b> Facility-Site Id: 9502366	<b>3834 S DALE MABRY HW</b>	<b>WNW 1/4 - 1/2 (0.252 mi.)</b>	<b>CO384 / 8</b>	<b>784</b>
<b>MACDILL CLEANERS &amp; L</b> Facility-Site Id: 9501936	<b>4006 S MACDILL AVE</b>	<b>ESE 1/4 - 1/2 (0.466 mi.)</b>	<b>515 / 9</b>	<b>1378</b>

#### FL FI Sites: Sites List

A review of the FL FI Sites list, as provided by EDR, and dated 12/31/1989 has revealed that there is 1 FL FI Sites site within approximately 1 mile of the requested target property.

<u>Site</u>	<u>Address</u>	<u>Direction / Distance</u>	<u>Map ID / Focus Map(s)</u>	<u>Page</u>
TERMINIX Facility-Site Id: 000464	3432 SOUTH DALE MABR	WNW 1/4 - 1/2 (0.427 mi.)	DK495 / 8	1315



## EXECUTIVE SUMMARY

### Other Ascertainable Records

RCRA NonGen / NLR: RCRA - Non Generators / No Longer Regulated

A review of the RCRA NonGen / NLR list, as provided by EDR, and dated 03/25/2019 has revealed that there are 25 RCRA NonGen / NLR sites within approximately 0.25 miles of the requested target property.

<u>Site</u>	<u>Address</u>	<u>Direction / Distance</u>	<u>Map ID / Focus Map(s)</u>	<u>Page</u>
<b>SOUTH HOWARD AUTO SE</b> EPA ID:: FLD000091132	<b>1207 S HOWARD AVE</b>	<b>SE 0 - 1/8 (0.018 mi.)</b>	<b>E21 / 5</b>	<b>72</b>
<b>OTHER SIDE ANTIQUE S</b> EPA ID:: FLD982144933	<b>3004 W BARCELONA ST</b>	<b>WNW 0 - 1/8 (0.029 mi.)</b>	<b>J40 / 9</b>	<b>99</b>
<b>CREATIVE PRODUCTS IN</b> EPA ID:: FLD982100513	<b>3001 W GRANADA ST</b>	<b>WNW 0 - 1/8 (0.030 mi.)</b>	<b>J43 / 9</b>	<b>104</b>
<b>TEXACO LOCATION #24-</b> EPA ID:: FLD984173591	<b>3102 S MACDILL AVE</b>	<b>ESE 0 - 1/8 (0.032 mi.)</b>	<b>K48 / 9</b>	<b>114</b>
HILLSBOROUGH PRINTIN EPA ID:: FLD004089215	2442 W MISSISSIPPI A	NW 0 - 1/8 (0.040 mi.)	64 / 5	129
<b>WAHILL &amp; CO</b> EPA ID:: FLD984172056	<b>3001 S MACDILL AVE #</b>	<b>WNW 0 - 1/8 (0.044 mi.)</b>	<b>I72 / 9</b>	<b>133</b>
<b>TROPHY CLEANERS INC</b> EPA ID:: FLR000021022	<b>3217 S MACDILL AVE</b>	<b>ESE 0 - 1/8 (0.048 mi.)</b>	<b>83 / 9</b>	<b>145</b>
<b>PRESTIGE TAXI</b> EPA ID:: FLD146749783	<b>901 W PLATT ST</b>	<b>S 0 - 1/8 (0.053 mi.)</b>	<b>H95 / 6</b>	<b>168</b>
<b>BAGLEY REFINISHING</b> EPA ID:: FLD982140402	<b>3015 W BARCELONA ST</b>	<b>WNW 0 - 1/8 (0.055 mi.)</b>	<b>J100 / 9</b>	<b>172</b>
<b>TRIBUNE CO INC</b> EPA ID:: FLD052603206	<b>202 S PARKER ST</b>	<b>N 0 - 1/8 (0.076 mi.)</b>	<b>AJ146 / 6</b>	<b>228</b>
<b>TEXACO #242041319</b> EPA ID:: FLD984172486	<b>818 W PLATT ST</b>	<b>S 0 - 1/8 (0.078 mi.)</b>	<b>AM159 / 6</b>	<b>258</b>
<b>WESTSHORE BODY SHOP</b> EPA ID:: FLD981480593	<b>906 S HOWARD AVE</b>	<b>NW 0 - 1/8 (0.096 mi.)</b>	<b>AN196 / 5</b>	<b>317</b>
<b>KEMCO ELECTRONICS IN</b> EPA ID:: FLD032784944	<b>2722 S MACDILL AVE</b>	<b>WNW 0 - 1/8 (0.096 mi.)</b>	<b>AV199 / 9</b>	<b>319</b>
<b>DURA STATIC INC</b> EPA ID:: FLD065920514	<b>1617 W PLATT ST</b>	<b>NW 0 - 1/8 (0.098 mi.)</b>	<b>AG202 / 6</b>	<b>328</b>
PACIFIC SUN EPA ID:: FLR000075507	651 CHANNEL SIDE DR	SE 0 - 1/8 (0.102 mi.)	AR210 / 6	334
<b>TAMPA TRIBUNE</b> EPA ID:: FLD984168641	<b>1712 N PLATT</b>	<b>NW 0 - 1/8 (0.111 mi.)</b>	<b>BA221 / 6</b>	<b>351</b>
<b>ADVANTAGE ENVIRONMEN</b> EPA ID:: FLR000025296	<b>308 S BOULEVARD</b>	<b>S 0 - 1/8 (0.114 mi.)</b>	<b>AM229 / 6</b>	<b>359</b>
<b>STAR ENTERPRISE</b> EPA ID:: FLD984172551	<b>900 W KENNEDY BLVD</b>	<b>N 0 - 1/8 (0.122 mi.)</b>	<b>BD241 / 6</b>	<b>380</b>
<b>JOE B KLAY &amp; SONS IN</b> EPA ID:: FLD982108599	<b>202 S ROME AVE</b>	<b>NW 1/8 - 1/4 (0.128 mi.)</b>	<b>AZ244 / 6</b>	<b>388</b>
<b>PATHOLOGISTS REFEREN</b>	<b>402 S BOULEVARD</b>	<b>S 1/8 - 1/4 (0.155 mi.)</b>	<b>286 / 6</b>	<b>508</b>

## EXECUTIVE SUMMARY

EPA ID:: FLD155629330				
PEP BOYS MANNY MOE & EPA ID:: FLD984207886	4210 S DALE MABRY HW	WNW 1/8 - 1/4 (0.185 mi.)	BR306 / 8	571
<b>ANTIQUE ROW</b> EPA ID:: FLD981021389	<b>3330 S MACDILL AVE</b>	<b>ESE 1/8 - 1/4 (0.187 mi.)</b>	<b>312 / 9</b>	<b>580</b>
<b>INTERBAY COATINGS</b> EPA ID:: FLR000009845	<b>1202 E WASHINGTON ST</b>	<b>E 1/8 - 1/4 (0.197 mi.)</b>	<b>BT327 / 3</b>	<b>611</b>
<b>DELUXE CLEANERS</b> EPA ID:: FLD984177329	<b>1622 W KENNEDY BLVD</b>	<b>NW 1/8 - 1/4 (0.219 mi.)</b>	<b>BZ349 / 6</b>	<b>684</b>
<b>FERMAN OLDSMOBILE CO</b> EPA ID:: FLD124460932	<b>1307 W KENNEDY BLVD</b>	<b>NNW 1/8 - 1/4 (0.228 mi.)</b>	<b>CG362 / 6</b>	<b>711</b>

### FUDS: Formerly Used Defense Sites

A review of the FUDS list, as provided by EDR, and dated 05/15/2019 has revealed that there are 6 FUDS sites within approximately 1 mile of the requested target property.

<u>Site</u>	<u>Address</u>	<u>Direction / Distance</u>	<u>Map ID / Focus Map(s)</u>	<u>Page</u>
PLT PARK REPL DEPOT		S 1/4 - 1/2 (0.260 mi.)	CQ390 / 6	798
FORT BROOKE		NE 1/4 - 1/2 (0.426 mi.)	DM494 / 3	1315
MACDILL COLD STORAGE		E 1/4 - 1/2 (0.458 mi.)	DO511 / 3	1365
MACDILL COMM ANX		SSE 1/4 - 1/2 (0.481 mi.)	DP518 / 12	1386
TAMPA NAVAL INDUST R		ESE 1/2 - 1 (0.746 mi.)	525 / 7	1432
TAMPA NAVAL RESERVE		ESE 1/2 - 1 (0.958 mi.)	526 / 7	1433

### FL DEDB: Ethylene Dibromide Database Results

A review of the FL DEDB list, as provided by EDR, and dated 06/18/2019 has revealed that there is 1 FL DEDB site within approximately 0.25 miles of the requested target property.

<u>Site</u>	<u>Address</u>	<u>Direction / Distance</u>	<u>Map ID / Focus Map(s)</u>	<u>Page</u>
Not reported Well Id: 290007201 Status: 12/30/10 HD to sample/locate	1105 E KENNEDY BLVD	NE 0 - 1/8 (0.062 mi.)	S112 / 3	189

### FL DRYCLEANERS: Drycleaning Facilities

A review of the FL DRYCLEANERS list, as provided by EDR, and dated 07/22/2019 has revealed that there are 6 FL DRYCLEANERS sites within approximately 0.25 miles of the requested target property.

<u>Site</u>	<u>Address</u>	<u>Direction / Distance</u>	<u>Map ID / Focus Map(s)</u>	<u>Page</u>
<b>EQUIPMENT SALES CORP</b> Facility Status: CLOSED Facility-Site Id: 9501919	<b>2101 MORRISON AVE</b>	<b>NW 0 - 1/8 (0.021 mi.)</b>	<b>F25 / 5</b>	<b>81</b>
<b>ST JOHNS CLEANERS IN</b> Facility Status: CLOSED Facility-Site Id: 9500311	<b>3225 S MACDILL AVE</b>	<b>ESE 0 - 1/8 (0.045 mi.)</b>	<b>R76 / 9</b>	<b>139</b>
<b>TROPHY CLEANERS INC</b>	<b>3217 S MACDILL AVE</b>	<b>ESE 0 - 1/8 (0.048 mi.)</b>	<b>83 / 9</b>	<b>145</b>

## EXECUTIVE SUMMARY

Facility Status: CLOSED Facility-Site Id: 9700346				
AMAZING CLEANERS Facility Status: CLOSED Facility-Site Id: 9811823	711 W PLATT ST	S 0 - 1/8 (0.054 mi.)	N98 / 6	170
<b>PIONEER CLEANERS &amp; L</b> Facility Status: OPEN Facility-Site Id: 9501889	<b>2312 S MACDILL AVE</b>	<b>WNW 1/8 - 1/4 (0.174 mi.)</b>	<b>BP298 / 5</b>	<b>547</b>
DRY CLEANER Facility Status: CLOSED Facility-Site Id: 9501373	4053 S DALE MABRY HW	WNW 1/8 - 1/4 (0.229 mi.)	CH364 / 8	720

### FL DWM CONTAM: DWM CONTAMINATED SITES

A review of the FL DWM CONTAM list, as provided by EDR, and dated 01/28/2019 has revealed that there are 74 FL DWM CONTAM sites within approximately 0.5 miles of the requested target property.

<u>Site</u>	<u>Address</u>	<u>Direction / Distance</u>	<u>Map ID / Focus Map(s)</u>	<u>Page</u>
<b>SOUTH HOWARD AUTO SE</b> Program Site Id: 8625623	<b>1207 S HOWARD AVE</b>	<b>SE 0 - 1/8 (0.018 mi.)</b>	<b>E22 / 5</b>	<b>74</b>
<b>TEXACO #210</b> Program Site Id: 8625550	<b>3102 S MACDILL AVE</b>	<b>ESE 0 - 1/8 (0.032 mi.)</b>	<b>K46 / 9</b>	<b>108</b>
<b>EQUIPMENT SALES CO</b> <b>THOMPSON AGGREGATE M</b> Program Site Id: 8626535	<b>2101 W MORRISON AVE</b> <b>1302 W KENNEDY BLVD</b>	<b>NW 0 - 1/8 (0.033 mi.)</b> <b>NW 0 - 1/8 (0.038 mi.)</b>	<b>F51 / 5</b> <b>63 / 6</b>	<b>116</b> <b>125</b>
<b>ST JOHNS CLEANERS IN</b> <b>COIN LAUNDRY(FORMER</b> Program Site Id: 8520511	<b>3225 S MACDILL AVE</b> <b>1015 S HOWARD AVE</b>	<b>ESE 0 - 1/8 (0.045 mi.)</b> <b>NW 0 - 1/8 (0.051 mi.)</b>	<b>R76 / 9</b> <b>M87 / 5</b>	<b>139</b> <b>148</b>
<b>AMOCO #1</b> Program Site Id: 8624766	<b>901 W PLATT ST</b>	<b>S 0 - 1/8 (0.053 mi.)</b>	<b>H94 / 6</b>	<b>163</b>
<b>BAYSHORE BUILDINGS</b> Program Site Id: 8841757	<b>2907 W BAY TO BAY BL</b>	<b>ESE 0 - 1/8 (0.061 mi.)</b>	<b>Z108 / 9</b>	<b>180</b>
<b>7-ELEVEN STORE #4042</b> Program Site Id: 8508936	<b>1001 S HOWARD AVE</b>	<b>NW 0 - 1/8 (0.067 mi.)</b>	<b>P120 / 5</b>	<b>198</b>
<b>SUNOCO-818 MARKET</b> Program Site Id: 8627499	<b>818 W PLATT ST</b>	<b>S 0 - 1/8 (0.078 mi.)</b>	<b>AM158 / 6</b>	<b>248</b>
<b>SOHO LOFTS (HOWARD &amp;</b> Program Site Id: 326206	<b>936 SOUTH HOWARD AVE</b>	<b>NW 0 - 1/8 (0.080 mi.)</b>	<b>AN169 / 5</b>	<b>273</b>
<b>ELI WITT CO</b> Program Site Id: 9101430	<b>609 CUMBERLAND AVE</b>	<b>SE 0 - 1/8 (0.082 mi.)</b>	<b>T175 / 6</b>	<b>277</b>
<b>IPPOLITO PROPERTY</b> Program Site Id: 9201192	<b>606 W KENNEDY BLVD</b>	<b>N 0 - 1/8 (0.083 mi.)</b>	<b>AO178 / 6</b>	<b>283</b>
<b>FIRESTONE #1889-0041</b> Program Site Id: 8733809	<b>900 E KENNEDY BLVD</b>	<b>WNW 0 - 1/8 (0.098 mi.)</b>	<b>201 / 2</b>	<b>323</b>
<b>HENDRY &amp; ASSOCIATES</b> Program Site Id: 9502000	<b>2605 S MACDILL AVE</b>	<b>WNW 1/8 - 1/4 (0.130 mi.)</b>	<b>BE246 / 9</b>	<b>394</b>
<b>BAYSHORE DIPLOMAT CO</b>	<b>2611 BAYSHORE BLVD</b>	<b>ESE 1/8 - 1/4 (0.136 mi.)</b>	<b>254 / 9</b>	<b>412</b>

## EXECUTIVE SUMMARY

Program Site Id: 8736099				
<b>TAMPA CITY-CONVENTIO</b>	<b>327 S FRANKLIN ST</b>	<b>S 1/8 - 1/4 (0.137 mi.)</b>	<b>BJ260 / 6</b>	<b>425</b>
Program Site Id: 8838723				
<b>PRECISION NISSAN INC</b>	<b>813 W KENNEDY BLVD</b>	<b>N 1/8 - 1/4 (0.139 mi.)</b>	<b>264 / 6</b>	<b>433</b>
Program Site Id: 8944436				
<b>SPUR #1254</b>	<b>1209 W KENNEDY BLVD</b>	<b>N 1/8 - 1/4 (0.140 mi.)</b>	<b>AY272 / 6</b>	<b>453</b>
Program Site Id: 8625537				
<b>HILLSBOROUGH CNTY SC</b>	<b>3205 FERDINAND AVE</b>	<b>WNW 1/8 - 1/4 (0.147 mi.)</b>	<b>278 / 9</b>	<b>467</b>
Program Site Id: 9601413				
<b>CHEVRON #48082-CHAIR</b>	<b>901 W KENNEDY BLVD</b>	<b>N 1/8 - 1/4 (0.147 mi.)</b>	<b>BD280 / 6</b>	<b>475</b>
Program Site Id: 8625365				
<b>TAMPA BAY ARENA</b>	<b>901 E PLATT ST</b>	<b>SE 1/8 - 1/4 (0.149 mi.)</b>	<b>BM282 / 6</b>	<b>482</b>
Program Site Id: 9102527				
<b>RAINBOW FOOD MART</b>	<b>1417 S HOWARD AVE</b>	<b>SE 1/8 - 1/4 (0.150 mi.)</b>	<b>BG283 / 5</b>	<b>488</b>
Program Site Id: 8625096				
<b>EDS AUTOMOTIVE</b>	<b>2501 S MACDILL AVE</b>	<b>WNW 1/8 - 1/4 (0.157 mi.)</b>	<b>BF288 / 9</b>	<b>513</b>
Program Site Id: 9812777				
<b>TAMPA BAY TIMES FORU</b>	<b>NORTHEAST CORNER FLO</b>	<b>SSE 1/8 - 1/4 (0.159 mi.)</b>	<b>289 / 6</b>	<b>518</b>
Program Site Id: 332074				
<b>VERIZON - GTE ENTERP</b>	<b>100 NORTH TAMPA STRE</b>	<b>N 1/8 - 1/4 (0.159 mi.)</b>	<b>290 / 6</b>	<b>520</b>
Program Site Id: 371988				
<b>PIONEER CLEANERS &amp; L</b>	<b>2312 S MACDILL AVE</b>	<b>WNW 1/8 - 1/4 (0.174 mi.)</b>	<b>BP298 / 5</b>	<b>547</b>
	<b>1801 W PLATT ST</b>	<b>NW 1/8 - 1/4 (0.178 mi.)</b>	<b>300 / 6</b>	<b>552</b>
Program Site Id: 8624816				
<b>GASPAR PROPERTY</b>	<b>1029 EAST TWIGGS STR</b>	<b>NNE 1/8 - 1/4 (0.188 mi.)</b>	<b>BS314 / 3</b>	<b>583</b>
Program Site Id: 316695				
<b>UNION 76-J H WILLIAM</b>	<b>2222 W SWANN AVE</b>	<b>NW 1/8 - 1/4 (0.200 mi.)</b>	<b>BY332 / 5</b>	<b>621</b>
Program Site Id: 8625221				
<b>TAMPA MARRIOTT WATER</b>	<b>700 SOUTH FLORIDA AV</b>	<b>SSE 1/8 - 1/4 (0.216 mi.)</b>	<b>CC344 / 6</b>	<b>664</b>
Program Site Id: 332076				
<b>DELUXE CLEANERS AND</b>	<b>1622 W KENNEDY BLVD</b>	<b>NW 1/8 - 1/4 (0.219 mi.)</b>	<b>BZ348 / 6</b>	<b>683</b>
	<b>MORRIS FONTE CLEANER</b>	<b>614 S HOWARD AVE</b>	<b>NW 1/8 - 1/4 (0.221 mi.)</b>	<b>BY351 / 5</b>
Program Site Id: 8732611				<b>688</b>
<b>FORMER EMPIRE SERVIC</b>	<b>3625 W GANDY BLVD</b>	<b>S 1/8 - 1/4 (0.245 mi.)</b>	<b>CN380 / 12</b>	<b>765</b>
Program Site Id: 8942615				
<b>ROBERT &amp; SHERYL TOMM</b>	<b>3834 S DALE MABRY HW</b>	<b>WNW 1/4 - 1/2 (0.252 mi.)</b>	<b>CO384 / 8</b>	<b>784</b>
	<b>FOGARTY VAN LINES-TR</b>	<b>290 S MERIDIAN AVE U</b>	<b>ESE 1/4 - 1/2 (0.260 mi.)</b>	<b>CJ386 / 7</b>
Program Site Id: 8625622				<b>788</b>
<b>YOUNG T ROY III PROP</b>	<b>2002 W PLATT ST</b>	<b>NW 1/4 - 1/2 (0.260 mi.)</b>	<b>CP388 / 5</b>	<b>792</b>
Program Site Id: 9202231				
PLT PARK REPL DEPOT		<b>S 1/4 - 1/2 (0.260 mi.)</b>	<b>CQ389 / 6</b>	<b>797</b>
<b>FIVE STAR TOURS</b>	<b>1211 E MADISON ST</b>	<b>NE 1/4 - 1/2 (0.279 mi.)</b>	<b>CS402 / 3</b>	<b>827</b>
Program Site Id: 8627884				
<b>FORMER YOUNG PEST CO</b>	<b>2011 WEST PLATT STRE</b>	<b>NW 1/4 - 1/2 (0.279 mi.)</b>	<b>CP404 / 5</b>	<b>833</b>
Program Site Id: 372000				
<b>TAMPA CITY-FLEET MAI</b>	<b>405 E KENNEDY BLVD</b>	<b>NW 1/4 - 1/2 (0.291 mi.)</b>	<b>CV408 / 6</b>	<b>857</b>
Program Site Id: 8625671				

## EXECUTIVE SUMMARY

Program Site Id: 359977				
<b>SELF SERVICE SHOE ST</b>	<b>4307 S DALE MABRY HW</b>	<b>WNW 1/4 - 1/2 (0.293 mi.)</b>	<b>410 / 8</b>	<b>867</b>
Program Site Id: 8944742				
<b>TM TAMPA LLC</b>	<b>1216 E MADISON ST</b>	<b>NE 1/4 - 1/2 (0.295 mi.)</b>	<b>CW411 / 3</b>	<b>872</b>
Program Site Id: 9813924				
<b>LAND TRUST #1</b>	<b>401-405 E KENNEDY BL</b>	<b>NNW 1/4 - 1/2 (0.298 mi.)</b>	<b>CV414 / 6</b>	<b>880</b>
Program Site Id: 9700997				
<b>KENNEY PROPERTY</b>	<b>209 S 12TH ST</b>	<b>ESE 1/4 - 1/2 (0.300 mi.)</b>	<b>415 / 7</b>	<b>886</b>
Program Site Id: 9300022				
<b>MITCHELLS GRAND CENT</b>	<b>1901 W JF KENNEDY BL</b>	<b>NW 1/4 - 1/2 (0.304 mi.)</b>	<b>420 / 5</b>	<b>903</b>
Program Site Id: 9201715				
<b>CIRCLE K #2709908</b>	<b>3650 S DALE MABRY HW</b>	<b>WNW 1/4 - 1/2 (0.328 mi.)</b>	<b>DA431 / 8</b>	<b>955</b>
Program Site Id: 8625101				
<b>MARATHON-METRO #142</b>	<b>1239 E KENNEDY BLVD</b>	<b>ENE 1/4 - 1/2 (0.334 mi.)</b>	<b>DB438 / 3</b>	<b>990</b>
Program Site Id: 8624933				
<b>7-ELEVEN STORE #3802</b>	<b>3801 S DALE MABRY HW</b>	<b>WNW 1/4 - 1/2 (0.346 mi.)</b>	<b>441 / 8</b>	<b>1010</b>
Program Site Id: 8625302				
<b>EXXON #4194-USHERWOO</b>	<b>4820 S HIMES AVE</b>	<b>SSE 1/4 - 1/2 (0.347 mi.)</b>	<b>443 / 12</b>	<b>1027</b>
Program Site Id: 8520597				
<b>PRONTO CAR WASH</b>	<b>3622 W GANDY BLVD</b>	<b>SSE 1/4 - 1/2 (0.348 mi.)</b>	<b>444 / 12</b>	<b>1034</b>
Program Site Id: 8625281				
<b>GORDON PROPERTY</b>	<b>858 CHANNELSIDE DR</b>	<b>E 1/4 - 1/2 (0.353 mi.)</b>	<b>DC445 / 7</b>	<b>1038</b>
Program Site Id: 9501598				
<b>TEXACO #202-24-204-1</b>	<b>1021 W SWANN AVE</b>	<b>S 1/4 - 1/2 (0.360 mi.)</b>	<b>449 / 6</b>	<b>1058</b>
Program Site Id: 8624813				
<b>HILLSBOROUGH CNTY SC</b>	<b>1005 SWANN AVE</b>	<b>S 1/4 - 1/2 (0.368 mi.)</b>	<b>451 / 6</b>	<b>1066</b>
Program Site Id: 9601412				
<b>SOUTH SIDE SHELL</b>	<b>3602 GANDY BLVD</b>	<b>SSE 1/4 - 1/2 (0.370 mi.)</b>	<b>DE452 / 12</b>	<b>1070</b>
Program Site Id: 8625590				
<b>J H WILLIAMS OIL CO</b>	<b>1237 E TWIGGS ST</b>	<b>NE 1/4 - 1/2 (0.377 mi.)</b>	<b>457 / 3</b>	<b>1116</b>
Program Site Id: 8736356				
<b>PHOTOENGRAVING INC</b>	<b>502 WILLOW AVE</b>	<b>N 1/4 - 1/2 (0.378 mi.)</b>	<b>DG461 / 6</b>	<b>1148</b>
Program Site Id: 257470				
<b>CITY OF TAMPA- 12TH</b>	<b>612 N 12TH ST</b>	<b>NE 1/4 - 1/2 (0.379 mi.)</b>	<b>DH462 / 3</b>	<b>1150</b>
Program Site Id: 8625662				
<b>TAMPA CITY-12TH ST M</b>	<b>616 N 12TH ST (AT RA</b>	<b>NE 1/4 - 1/2 (0.387 mi.)</b>	<b>DH466 / 3</b>	<b>1163</b>
Program Site Id: 9807370				
<b>AIR DROME TIRE</b>	<b>612 E CASS ST</b>	<b>NW 1/4 - 1/2 (0.390 mi.)</b>	<b>473 / 2</b>	<b>1212</b>
Program Site Id: 8624801				
<b>MARATHON-MACDILL #50</b>	<b>4001 S MACDILL AVE</b>	<b>ESE 1/4 - 1/2 (0.400 mi.)</b>	<b>478 / 9</b>	<b>1233</b>
Program Site Id: 8625724				
<b>COCA-COLA BOTTLING C</b>	<b>13TH &amp; YORK ST</b>	<b>E 1/4 - 1/2 (0.403 mi.)</b>	<b>483 / 7</b>	<b>1257</b>
Program Site Id: 8626344				
<b>TAMPA BAY CAB (FORME</b>	<b>301 S HOWARD AVE</b>	<b>NW 1/4 - 1/2 (0.409 mi.)</b>	<b>485 / 5</b>	<b>1267</b>
Program Site Id: 8521239				
<b>PAUL SMITH CONTRACTI</b>	<b>1202 W CARMEN ST</b>	<b>N 1/4 - 1/2 (0.412 mi.)</b>	<b>DJ487 / 2</b>	<b>1276</b>

## EXECUTIVE SUMMARY

Program Site Id: 8625292				
<b>FORMER JOY FOODS #61</b>	<b>3501 S DALE MABRY HW</b>	<b>WNW 1/4 - 1/2 (0.424 mi.)</b>	<b>491 / 8</b>	<b>1303</b>
Program Site Id: 8625239				
FORT BROOKE		NE 1/4 - 1/2 (0.426 mi.)	DM493 / 3	1314
<b>TERMINEX</b>	<b>3432 S DALE MABRY HW</b>	<b>WNW 1/4 - 1/2 (0.427 mi.)</b>	<b>DK496 / 8</b>	<b>1316</b>
Program Site Id: 65149				
MACDILL COLD STORAGE		E 1/4 - 1/2 (0.458 mi.)	DO510 / 3	1365
<b>MACDILL CLEANERS &amp; L</b>	<b>4006 S MACDILL AVE</b>	<b>ESE 1/4 - 1/2 (0.466 mi.)</b>	<b>515 / 9</b>	<b>1378</b>
<b>PATE STEVEDORING SIT</b>	<b>1101 E ELLA MAE ST</b>	<b>ESE 1/4 - 1/2 (0.473 mi.)</b>	<b>516 / 7</b>	<b>1384</b>
Program Site Id: 8625300				
MACDILL COMM ANX		SSE 1/4 - 1/2 (0.481 mi.)	DP517 / 12	1386
<b>EDWARD BROSANAN INC</b>	<b>2121 W KENNEDY BLVD</b>	<b>NW 1/4 - 1/2 (0.484 mi.)</b>	<b>519 / 5</b>	<b>1387</b>
Program Site Id: 9101809				
<b>FLORIDAN HOTEL</b>	<b>905 N FLORIDA AVE</b>	<b>WNW 1/4 - 1/2 (0.490 mi.)</b>	<b>521 / 2</b>	<b>1406</b>
Program Site Id: 9600323				
<b>CIRCLE K #2709792</b>	<b>2220 W KENNEDY BLVD</b>	<b>NW 1/4 - 1/2 (0.499 mi.)</b>	<b>523 / 5</b>	<b>1415</b>
Program Site Id: 8625070				

### NY MANIFEST: Facility and Manifest Data

A review of the NY MANIFEST list, as provided by EDR, and dated 01/01/2019 has revealed that there is 1 NY MANIFEST site within approximately 0.25 miles of the requested target property.

<u>Site</u>	<u>Address</u>	<u>Direction / Distance</u>	<u>Map ID / Focus Map(s)</u>	<u>Page</u>
<b>JOE B KLAY &amp; SONS IN</b> EPA ID: FLD982108599	<b>202 S ROME AVE</b>	<b>NW 1/8 - 1/4 (0.128 mi.)</b>	<b>AZ244 / 6</b>	<b>388</b>

### FL RESP PARTY: Responsible Party Sites Listing

A review of the FL RESP PARTY list, as provided by EDR, and dated 06/30/2019 has revealed that there are 40 FL RESP PARTY sites within approximately 0.5 miles of the requested target property.

<u>Site</u>	<u>Address</u>	<u>Direction / Distance</u>	<u>Map ID / Focus Map(s)</u>	<u>Page</u>
<b>EQUIPMENT SALES CORP</b> Site Status: CLOSED	<b>2101 MORRISON AVE</b>	<b>NW 0 - 1/8 (0.021 mi.)</b>	<b>F25 / 5</b>	<b>81</b>
<b>INTERSTATE BRANDS CO</b> Site Status: CLOSED	<b>420 SOUTH DAKOTA AVE</b>	<b>SE 0 - 1/8 (0.023 mi.)</b>	<b>G30 / 6</b>	<b>91</b>
OTHER SIDE ANTIQUE S Site Status: CLOSED	3004 BARCELONA ST	WNW 0 - 1/8 (0.030 mi.)	J41 / 9	103
COLLIER ENTERPRISES Site Status: CLOSED		N 0 - 1/8 (0.045 mi.)	78 / 6	142
LUTHERAN MINISTRIES Site Status: CLOSED	140 N. CHANNELSIDE D	SSE 0 - 1/8 (0.069 mi.)	AD127 / 6	213
<b>SOHO LOFTS (HOWARD &amp;</b> Site Status: OPEN	<b>936 SOUTH HOWARD AVE</b>	<b>NW 0 - 1/8 (0.080 mi.)</b>	<b>AN169 / 5</b>	<b>273</b>
UNIVERSITY OF SOUTH Site Status: CLOSED	102 SOUTH FRANKLIN S	N 0 - 1/8 (0.081 mi.)	W174 / 6	276
TAMPA EXPRESSWAY AUT	1205 E JACKSON ST	ENE 0 - 1/8 (0.113 mi.)	AP225 / 3	356

## EXECUTIVE SUMMARY

Site Status: CLOSED				
KASH N KARRY -- #722 Site Status: CLOSED	2100 SWANN AVENUE	NW 1/8 - 1/4 (0.136 mi.)	BH257 / 5	421
CRESTLINE ACQUISITIO Site Status: CLOSED	S CAESAR ST & E WALT	ESE 1/8 - 1/4 (0.136 mi.)	259 / 7	425
USF MEDICAL SCHOOL Site Status: CLOSED	200 SOUTH CAESAR STR	ESE 1/8 - 1/4 (0.138 mi.)	BB263 / 7	432
<b>TAMPA BAY TIMES FORU</b> Site Status: OPEN	<b>NORTHEAST CORNER FLO</b>	<b>SSE 1/8 - 1/4 (0.159 mi.)</b>	<b>289 / 6</b>	<b>518</b>
<b>VERIZON - GTE ENTERP</b> Site Status: CLOSED	<b>100 NORTH TAMPA STRE</b>	<b>N 1/8 - 1/4 (0.159 mi.)</b>	<b>290 / 6</b>	<b>520</b>
<b>VERIZON WIRELESS - S</b> Site Status: CLOSED	<b>401 CHANNELSIDE DRIV</b>	<b>SE 1/8 - 1/4 (0.171 mi.)</b>	<b>BM294 / 6</b>	<b>529</b>
LOWE'S SOUTH DALE MA Site Status: CLOSED	4210 S. DALE MABRY	WNW 1/8 - 1/4 (0.185 mi.)	BR308 / 8	574
PINNACLE CHANNELSIDE Site Status: CLOSED	1005 EAST CUMBERLAND	ESE 1/8 - 1/4 (0.188 mi.)	313 / 7	582
<b>GASPAR PROPERTY</b> Site Status: OPEN	<b>1029 EAST TWIGGS STR</b>	<b>NNE 1/8 - 1/4 (0.188 mi.)</b>	<b>BS314 / 3</b>	<b>583</b>
<b>LIBERTY TAMPA</b> Site Status: OPEN	<b>227 N MERIDIAN AVE</b>	<b>ENE 1/8 - 1/4 (0.194 mi.)</b>	<b>BW324 / 3</b>	<b>604</b>
<b>TAMPA MARRIOTT WATER</b> Site Status: OPEN	<b>700 SOUTH FLORIDA AV</b>	<b>SSE 1/8 - 1/4 (0.216 mi.)</b>	<b>CC344 / 6</b>	<b>664</b>
MORRIS FONTE (FRM) Site Status: CLOSED	614 SOUTH HOWARD AVE	NW 1/8 - 1/4 (0.221 mi.)	BY350 / 5	687
<b>BRITTON PLAZA CLEANE</b> Site Status: CLOSED	<b>3838 S DALE MABRY HW</b>	<b>WNW 1/4 - 1/2 (0.251 mi.)</b>	<b>CO383 / 8</b>	<b>780</b>
<b>HIMES &amp; GANDY BLVD (</b> Site Status: INACTIVE	<b>S HIMES &amp; GANDY BLVD</b>	<b>S 1/4 - 1/2 (0.268 mi.)</b>	<b>CN395 / 12</b>	<b>811</b>
GRAND CENTRAL AT KEN Site Status: CLOSED	1211 EAST MADISON ST	NE 1/4 - 1/2 (0.279 mi.)	CS403 / 3	832
<b>FORMER YOUNG PEST CO</b> Site Status: OPEN	<b>2011 WEST PLATT STRE</b>	<b>NW 1/4 - 1/2 (0.279 mi.)</b>	<b>CP404 / 5</b>	<b>833</b>
<b>CHANNEL SIDE DISTRIC</b> Site Status: CLOSED	<b>222 N 12TH STREET</b>	<b>ENE 1/4 - 1/2 (0.284 mi.)</b>	<b>CR406 / 3</b>	<b>839</b>
<b>TAMPA CITY-FLEET MAI</b> Site Status: INACTIVE	<b>405 E KENNEDY BLVD</b>	<b>NW 1/4 - 1/2 (0.291 mi.)</b>	<b>CV408 / 6</b>	<b>857</b>
<b>THE PLACE AT CHANNEL</b> Site Status: CLOSED	<b>912 CHANNELSIDE DRIV</b>	<b>E 1/4 - 1/2 (0.305 mi.)</b>	<b>CY423 / 7</b>	<b>917</b>
<b>MADISON STREET PARK</b> Site Status: OPEN	<b>1224 EAST MADISON ST</b>	<b>NE 1/4 - 1/2 (0.318 mi.)</b>	<b>CW428 / 3</b>	<b>949</b>
934-940 CHANNELSIDE Site Status: CLOSED	940 CHANNELSIDE DRIV	E 1/4 - 1/2 (0.333 mi.)	CY436 / 7	986
<b>NEBRASKA AVE</b> Site Status: OPEN	<b>1103 N. NEBRASKA AVE</b>	<b>N 1/4 - 1/2 (0.372 mi.)</b>	<b>DF454 / 3</b>	<b>1106</b>
<b>NEBRASKA AVE BROWNFI</b>	<b>1103 NORTH NEBRASKA</b>	<b>N 1/4 - 1/2 (0.372 mi.)</b>	<b>DF455 / 3</b>	<b>1113</b>

## EXECUTIVE SUMMARY

Site Status: OPEN				
<b>PHOTOENGRAVING INC</b>	<b>502 WILLOW AVE</b>	<b>N 1/4 - 1/2 (0.378 mi.)</b>	<b>DG461 / 6</b>	<b>1148</b>
Site Status: OPEN				
TECO BAYCOURT	BAYCOURT ST AND MCDI	ESE 1/4 - 1/2 (0.383 mi.)	DD465 / 9	1162
Site Status: CLOSED				
<b>12TH STREET MAINTENA</b>	<b>12TH ST</b>	<b>NE 1/4 - 1/2 (0.393 mi.)</b>	<b>DH475 / 3</b>	<b>1221</b>
Site Status: CLOSED				
CREATIVE CARE	3713 EL PRADO BLVD	WNW 1/4 - 1/2 (0.400 mi.)	DK480 / 8	1246
Site Status: CLOSED				
<b>TAMPA CITY-DAVIS ISL</b>	<b>2 COLUMBIA DR</b>	<b>S 1/4 - 1/2 (0.426 mi.)</b>	<b>DL492 / 6</b>	<b>1311</b>
Site Status: CLOSED				
<b>TERMINEX</b>	<b>3432 S DALE MABRY HW</b>	<b>WNW 1/4 - 1/2 (0.427 mi.)</b>	<b>DK496 / 8</b>	<b>1316</b>
Site Status: OPEN				
<b>GANDY BLVD &amp; CHURCH</b>	<b>GANDY BLVD &amp; CHURCH</b>	<b>SW 1/4 - 1/2 (0.434 mi.)</b>	<b>500 / 11</b>	<b>1328</b>
Site Status: INACTIVE				
LEE ROY SELMON EXPRE	STATE ROAD 618	NE 1/4 - 1/2 (0.452 mi.)	508 / 3	1360
Site Status: CLOSED				
<b>CIRCLE K #2709792</b>	<b>2220 W KENNEDY BLVD</b>	<b>NW 1/4 - 1/2 (0.499 mi.)</b>	<b>523 / 5</b>	<b>1415</b>
Site Status: CLOSED				

### FL SITE INV SITES: Site Investigation Section Sites Listing

A review of the FL SITE INV SITES list, as provided by EDR, and dated 05/20/2019 has revealed that there are 4 FL SITE INV SITES sites within approximately 0.5 miles of the requested target property.

<u>Site</u>	<u>Address</u>	<u>Direction / Distance</u>	<u>Map ID / Focus Map(s)</u>	<u>Page</u>
140 NORTH CHANNELSID	140 NORTH CHANNELSID	SSE 0 - 1/8 (0.069 mi.)	AD126 / 6	213
TAMPA BARGE	JFK BOULEVARD	N 1/4 - 1/2 (0.257 mi.)	385 / 6	787
<b>NORTH WILLOW AVENUE</b>	<b>502 N WILLOW AVE</b>	<b>N 1/4 - 1/2 (0.377 mi.)</b>	<b>DG460 / 6</b>	<b>1147</b>
<b>TERMINEX</b>	<b>3432 S DALE MABRY HW</b>	<b>WNW 1/4 - 1/2 (0.427 mi.)</b>	<b>DK496 / 8</b>	<b>1316</b>

### EDR HIGH RISK HISTORICAL RECORDS

#### **EDR Exclusive Records**

#### EDR MGP: EDR Proprietary Manufactured Gas Plants

A review of the EDR MGP list, as provided by EDR, has revealed that there is 1 EDR MGP site within approximately 1 mile of the requested target property.

<u>Site</u>	<u>Address</u>	<u>Direction / Distance</u>	<u>Map ID / Focus Map(s)</u>	<u>Page</u>
PEOPLES GAS SYSTEM	1200 NORTH 13TH STRE	NNE 1/2 - 1 (0.619 mi.)	524 / 3	1432



## EXECUTIVE SUMMARY

### EDR Hist Auto: EDR Exclusive Historical Auto Stations

A review of the EDR Hist Auto list, as provided by EDR, has revealed that there are 75 EDR Hist Auto sites within approximately 0.125 miles of the requested target property.

<u>Site</u>	<u>Address</u>	<u>Direction / Distance</u>	<u>Map ID / Focus Map(s)</u>	<u>Page</u>
IRELAND JOHN H CO	309-19 S JEFFERSON	ESE 0 - 1/8 (0.014 mi.)	16 / 6	71
SPUR SERVICE STATION	235 HYDE PARK BLVD	N 0 - 1/8 (0.015 mi.)	17 / 6	71
LENTZ ANTHONLY J	309 S MORGAN	SE 0 - 1/8 (0.015 mi.)	A18 / 6	71
SANFELIZ PHILIP M	221 S WILLOW AV	SSE 0 - 1/8 (0.015 mi.)	19 / 6	71
LEE TIRE CO OF FLORI	301 S MORGAN ST	SE 0 - 1/8 (0.017 mi.)	A20 / 6	72
SOUTH HOWARD SIXTY S	1207 S HOWARD AVE	SE 0 - 1/8 (0.018 mi.)	E23 / 5	80
SAM S SERVICE STATIO	301 S FRANKLIN	S 0 - 1/8 (0.020 mi.)	B24 / 6	81
MC DOWELL CHAS S	113 S NEBRASKA AVE	E 0 - 1/8 (0.021 mi.)	27 / 6	83
WHEELER CLARENCE L	902 WASHINGTON	W 0 - 1/8 (0.023 mi.)	32 / 6	96
BRAKE SERVICE	405 E BROREIN	NNW 0 - 1/8 (0.024 mi.)	33 / 6	96
PALMETTO TIRE CO	200 S TAMPA	N 0 - 1/8 (0.028 mi.)	C37 / 6	97
ALLAN MOTOR SALES	217 S FEDERAL HWY	S 0 - 1/8 (0.028 mi.)	H38 / 6	98
INTERBAY FUEL OIL SE	3828 S HIMES	WNW 0 - 1/8 (0.031 mi.)	44 / 9	108
HUGHEY STANLEY	1101 S HOWARD AVE	NW 0 - 1/8 (0.032 mi.)	M50 / 5	116
R & J TRANSMISSIONS	2832 S MAC DILL AV	WNW 0 - 1/8 (0.037 mi.)	I58 / 9	123
ROONEY S SERVICE STA	215 S BREVARD AVE	S 0 - 1/8 (0.038 mi.)	N61 / 6	124
THAYER MOTOR CO INC	1015 CLEVELAND ST	N 0 - 1/8 (0.038 mi.)	62 / 6	124
POWELL HENRY W	1216 HOWARD AV	SE 0 - 1/8 (0.040 mi.)	E65 / 5	131
HENERY AUTO	301 W PLATT ST	S 0 - 1/8 (0.042 mi.)	67 / 6	131
BROWN HARRY H	1010 S HOWARD AVE	NW 0 - 1/8 (0.043 mi.)	P69 / 5	132
STAFFORD S SHELL SER	3001 S MACDILL AV	WNW 0 - 1/8 (0.044 mi.)	I73 / 9	134
SHEPPARD JACK	1216 S HOWARD AV	SE 0 - 1/8 (0.046 mi.)	E80 / 5	143
FLORIDA GULF TO BAY	809 S ALBANY AVE	NW 0 - 1/8 (0.048 mi.)	82 / 5	144
TUMNBLIN J S CO INC	317 S JEFFERSON	ESE 0 - 1/8 (0.050 mi.)	T85 / 6	148
FLORIDA GULF INVSTIG	1316 S ALABAMA AVE	SE 0 - 1/8 (0.050 mi.)	U86 / 5	148
SMITH & PORTON INC	901 E PLATT	S 0 - 1/8 (0.053 mi.)	H93 / 6	162
HILL HARRY	131 S FRANKLIN	N 0 - 1/8 (0.054 mi.)	W96 / 6	170
K S F CARBURETOK S I	310 S JEFFERSON ST	ESE 0 - 1/8 (0.054 mi.)	T97 / 6	170
WILLOW PLATT SERVICE	1301 PLATT	SSE 0 - 1/8 (0.055 mi.)	X101 / 6	174
ECONOMICAL SERVICE S	701 W PLATT	S 0 - 1/8 (0.055 mi.)	N102 / 6	174
LAU FRANK W	715 W PLATT	S 0 - 1/8 (0.058 mi.)	N105 / 6	178
LANG MOTOR CO	200 S NEBRASKA AV	ESE 0 - 1/8 (0.060 mi.)	106 / 6	178
EASTERN GULF PETROLE	2909 W BAY TO BAY BL	ESE 0 - 1/8 (0.062 mi.)	Z110 / 9	186
BEASLEY S GARAGE	615 EUNICE AVE	SE 0 - 1/8 (0.066 mi.)	O116 / 6	198
SUNOCO	1001 S HOWARD AVE	NW 0 - 1/8 (0.067 mi.)	P122 / 5	211
HAPPY JACK & PILINGU	1002 HOWARD AVE	NW 0 - 1/8 (0.068 mi.)	P123 / 5	212
MAC DILL BRAKE & ALI	3106 EMPEDRADO	WNW 0 - 1/8 (0.069 mi.)	AA125 / 9	213
WILKINSON WM F	203 E PLATT	S 0 - 1/8 (0.071 mi.)	AF130 / 6	215
GRAHAM SERVICE STATI	1601 W PLATT	NW 0 - 1/8 (0.072 mi.)	AG132 / 6	215
DUSTY S TOP SHOP	528 W PLATT	S 0 - 1/8 (0.072 mi.)	L133 / 6	215
HYDE PARK SERVICE ST	526 PLATT	S 0 - 1/8 (0.072 mi.)	L134 / 6	216
BRAMWELL HARBIN INC	1301 S HOWARD AVE	SE 0 - 1/8 (0.072 mi.)	U135 / 5	216
BOB S AMERICAN SERVI	402 E PLATT ST	S 0 - 1/8 (0.073 mi.)	AC136 / 6	216
LANGFORD GROVER C	1114 W PLATT	S 0 - 1/8 (0.073 mi.)	AH138 / 6	217
PACKARD SERVICE	406-408 WASHINGTON	W 0 - 1/8 (0.073 mi.)	139 / 6	217
S&S TRUCK STOP	914 E PLATT	S 0 - 1/8 (0.074 mi.)	Y142 / 6	219
A&M BUG CENTER	4606 S DALE MABRY	W 0 - 1/8 (0.075 mi.)	AI143 / 11	219
HUGHEY MIKE SUPER TE	700-02 W PLATT	S 0 - 1/8 (0.077 mi.)	N153 / 6	245
EMPIRE SERVICE STATI	4618 S DALE MABRY	WSW 0 - 1/8 (0.077 mi.)	AI154 / 11	246
FLORIDA GULF COAST F	100 S ASHLEY DR STE	N 0 - 1/8 (0.078 mi.)	AL156 / 6	247
STEVENSON OIL	818 W PLATT ST	S 0 - 1/8 (0.078 mi.)	AM160 / 6	261
MC DOWELL GARAGE	102 N JEFFERSON	W 0 - 1/8 (0.079 mi.)	AB161 / 6	261

## EXECUTIVE SUMMARY

<u>Site</u>	<u>Address</u>	<u>Direction / Distance</u>	<u>Map ID / Focus Map(s)</u>	<u>Page</u>
CROSS CREEK SHELL LL	109 N BRUSH ST STE 4	E 0 - 1/8 (0.079 mi.)	V163 / 7	262
GULF COAST ASSISTANC	3014 W PALMIRA AVE	WNW 0 - 1/8 (0.079 mi.)	AE164 / 9	263
CASTELLANO JOS	710 WHITING	WNW 0 - 1/8 (0.081 mi.)	171 / 6	275
ACME SPRING & WHEEL	418 E PLATT	S 0 - 1/8 (0.081 mi.)	AC172 / 6	275
COLLINS D C	288 N NEBRASKA AV	ENE 0 - 1/8 (0.086 mi.)	AP181 / 3	303
HILL HARRY E	206 E PLATT	S 0 - 1/8 (0.086 mi.)	AF183 / 6	305
LANG MOTOR CO	200 NEBRASKA AVE	E 0 - 1/8 (0.088 mi.)	AP184 / 3	305
MURRAY S STANDARD SE	216 W PLATT	S 0 - 1/8 (0.089 mi.)	AQ185 / 6	305
WHITE SERVICE STATIO	400 S JEFFERSON	SE 0 - 1/8 (0.092 mi.)	AR189 / 6	309
AUTOMOTIVE SERVICE C	3114 BAY TO BAY BL	WNW 0 - 1/8 (0.092 mi.)	AS190 / 9	310
BAY CADILLAC INC	111 E PLATT ST	S 0 - 1/8 (0.094 mi.)	AT192 / 6	311
SAINES AUTO SERVICE	906 S HOWARD AVE	NW 0 - 1/8 (0.096 mi.)	AN197 / 5	319
TAYLOR R H RADIATOR	1201 JACKSON	ENE 0 - 1/8 (0.101 mi.)	AP206 / 3	333
SPUR GASOLINE STATIO	100 E PLATT ST	S 0 - 1/8 (0.101 mi.)	AT208 / 6	334
FAIRCLOTH BUICK CO	101-07 FRANKLIN	N 0 - 1/8 (0.107 mi.)	214 / 6	341
GOINS L G 4	402 NEBRASKA AV	NNE 0 - 1/8 (0.108 mi.)	215 / 3	341
TIM S AUTO SERVICE	904 S HOWARD AV	NW 0 - 1/8 (0.110 mi.)	AN218 / 5	344
HANER S TEXACO SERVI	3120 BAY TO BAY BL	WNW 0 - 1/8 (0.112 mi.)	AS223 / 9	354
PAUL S AUTO ALIGNMEN	1205 JACKSON ST	ENE 0 - 1/8 (0.113 mi.)	AP226 / 3	357
BAY S BEST INC	4528 S DALE MABRY	WNW 0 - 1/8 (0.115 mi.)	231 / 8	364
CLARKSON C T	102 N NEWPORT AVE	N 0 - 1/8 (0.115 mi.)	AY232 / 6	365
SINE S GARAGE	502 S NEBRASKA AVE	SE 0 - 1/8 (0.118 mi.)	AR235 / 6	368
FIELDS SERVICE STATI	516 S NEBRASKA AVE	SE 0 - 1/8 (0.119 mi.)	AR237 / 6	369

### EDR Hist Cleaner: EDR Exclusive Historical Cleaners

A review of the EDR Hist Cleaner list, as provided by EDR, has revealed that there are 47 EDR Hist Cleaner sites within approximately 0.125 miles of the requested target property.

<u>Site</u>	<u>Address</u>	<u>Direction / Distance</u>	<u>Map ID / Focus Map(s)</u>	<u>Page</u>
MAGIC CLEANERS	2101 MORRISON AVE	NW 0 - 1/8 (0.021 mi.)	F26 / 5	83
WEEK S RUG & CARPET	2411 MISSISSIPPI A	SE 0 - 1/8 (0.023 mi.)	31 / 5	96
NATIONAL CLEANERS &	212 S FRANKLIN	SSE 0 - 1/8 (0.024 mi.)	B34 / 6	97
HYDE PARK SELF LAUND	212 S BOULEVARD	S 0 - 1/8 (0.026 mi.)	H35 / 6	97
BAY TO BAY CLEANERS	3012 BAY TO BAY BL	WNW 0 - 1/8 (0.027 mi.)	I36 / 9	97
MANHATTAN CLEANERS	101 BAY SHORE BLVD	N 0 - 1/8 (0.030 mi.)	42 / 6	104
CITY LAUNDRY & CLEAN	224 S BLVD	S 0 - 1/8 (0.032 mi.)	H45 / 6	108
MCNATTS CLEANERS	3102 S MACDILL AVE	ESE 0 - 1/8 (0.032 mi.)	K47 / 9	113
KERR KATHILENE G MRS	202 MAGNOLIA AV	S 0 - 1/8 (0.032 mi.)	L49 / 6	116
MAGIC CLEANERS	2101 W MORRISON AVE	NW 0 - 1/8 (0.033 mi.)	F52 / 5	121
DE LUXE LAUNDRY CL	1210 S HOWARD AV	SE 0 - 1/8 (0.035 mi.)	54 / 5	122
RAINBOW RUG CLEANERS	3005 S MACDILL AV	WNW 0 - 1/8 (0.036 mi.)	I55 / 9	122
PARK TAILORS & CLEAN	214 MAGNOLIA AVE	S 0 - 1/8 (0.036 mi.)	L56 / 6	123
KERR KATHILENE G MRS	216 MAGNOLIA AV	S 0 - 1/8 (0.037 mi.)	L57 / 6	123
STERLING CLEANERS &	2832 S MACDILL AVE	WNW 0 - 1/8 (0.037 mi.)	I59 / 9	124
HYDE PARK CLEANERS &	218 MAGNOLIA AV	S 0 - 1/8 (0.038 mi.)	L60 / 6	124
NATIONAL CLEANERS &	411 EUNICE AV	SE 0 - 1/8 (0.040 mi.)	O66 / 6	131
SUNSHINE LAUNDRY	423 EUNICE AV	SE 0 - 1/8 (0.042 mi.)	O68 / 6	131
DIXIE LAUNDRY	1008 S HOWARD AVE	NW 0 - 1/8 (0.044 mi.)	P70 / 5	132
ST JOHNS CLEANERS IN	3225 S MACDILL AVE	ESE 0 - 1/8 (0.045 mi.)	R75 / 9	138
TRUITT EDITH MRS	206 FIELDING AVE	S 0 - 1/8 (0.045 mi.)	79 / 6	143
WARREN S DE SOTO AGE	1218 S HOWARD AVE	SE 0 - 1/8 (0.049 mi.)	E84 / 5	147
QUALITY LAUNDRY	1015 S HOWARD AVE	NW 0 - 1/8 (0.051 mi.)	M89 / 5	157
HAMMOND C CONRAD SHU	1222 S HOWARD ST	SE 0 - 1/8 (0.055 mi.)	E99 / 5	171

## EXECUTIVE SUMMARY

<u>Site</u>	<u>Address</u>	<u>Direction / Distance</u>	<u>Map ID / Focus Map(s)</u>	<u>Page</u>
LAUNDROMAT	911 W PLATT	S 0 - 1/8 (0.055 mi.)	Y103 / 6	174
RAINBOW RUG CLEANERS	2823 S MAC DILL AV	WNW 0 - 1/8 (0.063 mi.)	AA113 / 9	191
TYE NELL M MRS	1216 W PLATT	SSE 0 - 1/8 (0.067 mi.)	X117 / 6	198
HOLLEY J H	1212 PLATT	SSE 0 - 1/8 (0.067 mi.)	X118 / 6	198
MAJORS LAUNDRY AND C	1208 W PLATT	S 0 - 1/8 (0.067 mi.)	X119 / 6	198
RAINBOW RUG CLEANERS	3012 PALMIRA AVE	WNW 0 - 1/8 (0.069 mi.)	AE128 / 9	214
COPPERSMITH EARL	205 W PLATT	S 0 - 1/8 (0.070 mi.)	AF129 / 6	214
MASTER ALL CLEANERS	201 W PLATT ST	S 0 - 1/8 (0.072 mi.)	AF131 / 6	215
LAUNDRY SERVICE CO	2305 MORRISON AVE	NW 0 - 1/8 (0.076 mi.)	P148 / 5	239
EVERGREEN AUTOMTLATI	1010 W PLATT	S 0 - 1/8 (0.077 mi.)	AH150 / 6	244
CARROLL S DRY CLEANI	306 S WILLOW AV	SSE 0 - 1/8 (0.077 mi.)	152 / 6	245
COIN OMAGIC LAUNDRYL	614 W PLATT ST	S 0 - 1/8 (0.077 mi.)	AK155 / 6	246
VOGUE CLEANERS & LAU	936 S HOWARD AVE	NW 0 - 1/8 (0.080 mi.)	AN166 / 5	264
CAMEO CLEANERS	612 W PLATT ST	S 0 - 1/8 (0.080 mi.)	AK170 / 6	275
VOGUE CLEANERS & LAU	938 S HOWARD AVE	NW 0 - 1/8 (0.082 mi.)	AN177 / 5	283
BAY TO BAY AUTOMATIC	3109 BAY TO BAY BL	WNW 0 - 1/8 (0.089 mi.)	186 / 9	306
SMITH S DRY CLEANERS	214 W PLATT	S 0 - 1/8 (0.090 mi.)	AQ188 / 6	309
MANGO SQUARE DRY CLE	100 ASHLEY DR	N 0 - 1/8 (0.096 mi.)	AL198 / 6	319
LIBERTY CLEANERS	114 W PLATT	S 0 - 1/8 (0.101 mi.)	AT207 / 6	334
WEST CLEANERS	2705 S MAC DILL AV	WNW 0 - 1/8 (0.102 mi.)	AV209 / 9	334
SANDERS LESTER	107 S WILLOW AVE	NNW 0 - 1/8 (0.104 mi.)	AW211 / 6	337
WILLIAMS DAVID	207 S DAKOTA AV	NW 0 - 1/8 (0.111 mi.)	AZ219 / 6	344
WHITE HOUSE DRY CLNR	100 MAGNOLIA AV	N 0 - 1/8 (0.114 mi.)	228 / 6	358

MAPPED SITES SUMMARY

Target Property:  
 SELMON EXPY FROM S DALE MABRY HWY TO E JACKSON ST  
 TAMPA, FL 33629

MAP ID / FOCUS MAP	SITE NAME	ADDRESS	DATABASE ACRONYMS	DIST (ft. & mi.) DIRECTION
Reg / 2	CENTRAL PARK VILLAGE		FL BROWNFIELDS	1619 0.307 NNW
Reg / 3	LIBERTY TAMPA PROPER		FL BROWNFIELDS	914 0.173 ENE
Reg / 3	GRAND CENTRAL AT KEN		FL BROWNFIELDS	1045 0.198 NE
Reg / 3	FORMER AMAZON HOSE P		FL BROWNFIELDS	1232 0.233 East
Reg / Multiple	THE PLACE AT CHANNEL		FL BROWNFIELDS	1541 0.292 East
Reg / 3	12TH STREET OPERATIO		FL BROWNFIELDS	1558 0.295 NE
Reg / Multiple	WASHINGTON STREET CR		FL BROWNFIELDS	1687 0.320 East
Reg / Multiple	NEBRASKA AVENUE BROW		FL BROWNFIELDS	1703 0.323 North
Reg / 6	JACKSON STREET PARKI		FL BROWNFIELDS	1324 0.251 NW
Reg / 6	PHOTOENGRAVING INCOR		FL BROWNFIELDS	1929 0.365 North
A1 / 6	SELMON GREENWAY POCK		FL NPDES	TP
A2 / 6	MEDICAL EXAMINERS OF	401 S MORGAN ST	RCRA-VSQQ	TP
A3 / 6	MEDICAL EXAMINERS OF	401 S MORGAN ST	FINDS, ECHO	TP
A4 / 6	CITY MORGUE	401 S. MORGAN ST	FL ASBESTOS	TP
B5 / 6	YALE TIRE & BATTERY	217-19 S FRANKLIN	EDR Hist Auto	TP
C6 / 6	FYFE DAVID F	290 S TAMPA	EDR Hist Auto	TP
B7 / 6		TAMPA STREET @ FRANK	FL SPILLS	TP
C8 / 6	RANCH LAKE II	6347 SPRING HILL DR	FL NPDES	TP
B9 / 6	TAMPA CITY-CONVENTIO	209 S FRANKLIN ST	FL RGA LUST	TP
B10 / 6	TAMPA,CITY-CONVENTIO	209 S FRANKLIN ST	FL RGA LUST	TP
B11 / 6	TAMPA CITY - CONVENT	209 S FRANKLIN ST	FL RGA LUST	TP
B12 / 6	SHARPE & COMPANY	205 S FRANKLIN	EDR Hist Auto	TP
D13 / 6	L & J LEASING INC	515 S PACKWOOD AVE	FL LUST, FL UST	TP
D14 / 6	CONSOLIDATED BOX PAR	410 S PACKWOOD AVE	FL LUST, FL UST	TP
15 / 9	23RD AVENUE RELOCATI	7600 2RD AVENUE	FINDS, ECHO	TP
16 / 6	IRELAND JOHN H CO	309-19 S JEFFERSON	EDR Hist Auto	72 0.014 ESE
17 / 6	SPUR SERVICE STATION	235 HYDE PARK BLVD	EDR Hist Auto	79 0.015 North
A18 / 6	LENTZ ANTHONLY J	309 S MORGAN	EDR Hist Auto	80 0.015 SE
19 / 6	SANFELIZ PHILIP M	221 S WILLOW AV	EDR Hist Auto	81 0.015 SSE
A20 / 6	LEE TIRE CO OF FLORI	301 S MORGAN ST	EDR Hist Auto	91 0.017 SE
E21 / 5	SOUTH HOWARD AUTO SE	1207 S HOWARD AVE	RCRA NonGen / NLR, FINDS, ECHO	95 0.018 SE
E22 / 5	SOUTH HOWARD AUTO SE	1207 S HOWARD AVE	FL LUST, FL UST, FL CLEANUP SITES, FL DW...	95 0.018 SE
E23 / 5	SOUTH HOWARD SIXTY S	1207 S HOWARD AVE	EDR Hist Auto	95 0.018 SE
B24 / 6	SAM S SERVICE STATIO	301 S FRANKLIN	EDR Hist Auto	103 0.020 South
F25 / 5	EQUIPMENT SALES CORP	2101 MORRISON AVE	FL PRIORITYCLEANERS, FL DRYCLEANERS, FL ...	111 0.021 NW
F26 / 5	MAGIC CLEANERS	2101 MORRISON AVE	EDR Hist Cleaner	111 0.021 NW
27 / 6	MC DOWELL CHAS S	113 S NEBRASKA AVE	EDR Hist Auto	111 0.021 East
G28 / 6	INTERSTATE BRANDS CO	420 S DAKOTA AVE	FL LUST, FL UST	120 0.023 SE
G29 / 6	WONDER BREAD	420 S DAKOTA AVE	RCRA-VSQQ, FL AST	120 0.023 SE

MAPPED SITES SUMMARY

Target Property:  
 SELMON EXPY FROM S DALE MABRY HWY TO E JACKSON ST  
 TAMPA, FL 33629

MAP ID / FOCUS MAP	SITE NAME	ADDRESS	DATABASE ACRONYMS	DIST (ft. & mi.) DIRECTION
G30 / 6	INTERSTATE BRANDS CO	420 SOUTH DAKOTA AVE	FL RESP PARTY, FL TIER 2	120 0.023 SE
31 / 5	WEEK S RUG & CARPET	2411 MISSISSIPPI A	EDR Hist Cleaner	120 0.023 SE
32 / 6	WHEELER CLARENCE L	902 WASHINGTON	EDR Hist Auto	123 0.023 West
33 / 6	BRAKE SERVICE	405 E BROREIN	EDR Hist Auto	125 0.024 NNW
B34 / 6	NATIONAL CLEANERS &	212 S FRANKLIN	EDR Hist Cleaner	129 0.024 SSE
H35 / 6	HYDE PARK SELF LAUND	212 S BOULEVARD	EDR Hist Cleaner	139 0.026 South
I36 / 9	BAY TO BAY CLEANERS	3012 BAY TO BAY BL	EDR Hist Cleaner	142 0.027 WNW
C37 / 6	PALMETTO TIRE CO	200 S TAMPA	EDR Hist Auto	147 0.028 North
H38 / 6	ALLAN MOTOR SALES	217 S FEDERAL HWY	EDR Hist Auto	147 0.028 South
G39 / 6	SYLVANIA LIGHTING SE	501 S DAKOTA AVE	FL UST	152 0.029 SE
J40 / 9	OTHER SIDE ANTIQUE S	3004 W BARCELONA ST	RCRA NonGen / NLR, FINDS, ECHO	155 0.029 WNW
J41 / 9	OTHER SIDE ANTIQUE S	3004 BARCELONA ST	FL RESP PARTY	156 0.030 WNW
42 / 6	MANHATTAN CLEANERS	101 BAY SHORE BLVD	EDR Hist Cleaner	157 0.030 North
J43 / 9	CREATIVE PRODUCTS IN	3001 W GRANADA ST	RCRA NonGen / NLR, FINDS, ECHO	161 0.030 WNW
44 / 9	INTERBAY FUEL OIL SE	3828 S HIMES	EDR Hist Auto	163 0.031 WNW
H45 / 6	CITY LAUNDRY & CLEAN	224 S BLVD	EDR Hist Cleaner	167 0.032 South
K46 / 9	TEXACO #210	3102 S MACDILL AVE	FL LUST, FL UST, FL CLEANUP SITES, FL DW...	167 0.032 ESE
K47 / 9	MCNATTS CLEANERS	3102 S MACDILL AVE	EDR Hist Cleaner	167 0.032 ESE
K48 / 9	TEXACO LOCATION #24-	3102 S MACDILL AVE	RCRA NonGen / NLR, FINDS, ECHO	167 0.032 ESE
L49 / 6	KERR KATHILENE G MRS	202 MAGNOLIA AV	EDR Hist Cleaner	168 0.032 South
M50 / 5	HUGHEY STANLEY	1101 S HOWARD AVE	EDR Hist Auto	169 0.032 NW
F51 / 5	EQUIPMENT SALES CO	2101 W MORRISON AVE	FL LUST, FL UST, FL CLEANUP SITES, FL DW...	173 0.033 NW
F52 / 5	MAGIC CLEANERS	2101 W MORRISON AVE	EDR Hist Cleaner	173 0.033 NW
J53 / 9	TAMPA CITY-BARCELONA	3008 BARCELONA APTS	FL UST	174 0.033 WNW
54 / 5	DE LUXE LAUNDRY CL	1210 S HOWARD AV	EDR Hist Cleaner	187 0.035 SE
I55 / 9	RAINBOW RUG CLEANERS	3005 S MACDILL AV	EDR Hist Cleaner	188 0.036 WNW
L56 / 6	PARK TAILORS & CLEAN	214 MAGNOLIA AVE	EDR Hist Cleaner	192 0.036 South
L57 / 6	KERR KATHILENE G MRS	216 MAGNOLIA AV	EDR Hist Cleaner	195 0.037 South
I58 / 9	R & J TRANSMISSIONS	2832 S MAC DILL AV	EDR Hist Auto	196 0.037 WNW
I59 / 9	STERLING CLEANERS &	2832 S MACDILL AVE	EDR Hist Cleaner	196 0.037 WNW
L60 / 6	HYDE PARK CLEANERS &	218 MAGNOLIA AV	EDR Hist Cleaner	198 0.038 South
N61 / 6	ROONEY S SERVICE STA	215 S BREVARD AVE	EDR Hist Auto	200 0.038 South
62 / 6	THAYER MOTOR CO INC	1015 CLEVELAND ST	EDR Hist Auto	201 0.038 North
63 / 6	THOMPSON AGGREGATE M	1302 W KENNEDY BLVD	FL LUST, FL UST, FL CLEANUP SITES, FL DW...	203 0.038 NW
64 / 5	HILLSBOROUGH PRINTIN	2442 W MISSISSIPPI A	RCRA NonGen / NLR	209 0.040 NW
E65 / 5	POWELL HENRY W	1216 HOWARD AV	EDR Hist Auto	210 0.040 SE
O66 / 6	NATIONAL CLEANERS &	411 EUNICE AV	EDR Hist Cleaner	211 0.040 SE
67 / 6	HENERY AUTO	301 W PLATT ST	EDR Hist Auto	220 0.042 South
O68 / 6	SUNSHINE LAUNDRY	423 EUNICE AV	EDR Hist Cleaner	222 0.042 SE

MAPPED SITES SUMMARY

Target Property:  
 SELMON EXPY FROM S DALE MABRY HWY TO E JACKSON ST  
 TAMPA, FL 33629

MAP ID / FOCUS MAP	SITE NAME	ADDRESS	DATABASE ACRONYMS	DIST (ft. & mi.) DIRECTION
P69 / 5	BROWN HARRY H	1010 S HOWARD AVE	EDR Hist Auto	228 0.043 NW
P70 / 5	DIXIE LAUNDRY	1008 S HOWARD AVE	EDR Hist Cleaner	230 0.044 NW
Q71 / 2	HILLSBOROUGH CNTY SCH	905 E JACKSON ST	FL AST	232 0.044 West
I72 / 9	WAHILL & CO	3001 S MACDILL AVE #	RCRA NonGen / NLR, FINDS, ECHO	233 0.044 WNW
I73 / 9	STAFFORD S SHELL SER	3001 S MACDILL AV	EDR Hist Auto	233 0.044 WNW
I74 / 9	SONVIDA SPECIALTY ST	3001 S MACDILL	FL LUST, FL UST	233 0.044 WNW
R75 / 9	ST JOHNS CLEANERS IN	3225 S MACDILL AVE	EDR Hist Cleaner	236 0.045 ESE
R76 / 9	ST JOHNS CLEANERS IN	3225 S MACDILL AVE	FL PRIORITYCLEANERS, FL CLEANUP SITES, F...	236 0.045 ESE
R77 / 9	ST JOHNS CLEANERS	3225 S MCDILL	RCRA-VSQQ	236 0.045 ESE
78 / 6	COLLIER ENTERPRISES		FL RESP PARTY	237 0.045 North
79 / 6	TRUITT EDITH MRS	206 FIELDING AVE	EDR Hist Cleaner	238 0.045 South
E80 / 5	SHEPPARD JACK	1216 S HOWARD AV	EDR Hist Auto	244 0.046 SE
S81 / 3	HILLSBOROUGH CNTY-HE	309 N BRUSH ST	FL UST	249 0.047 NE
82 / 5	FLORIDA GULF TO BAY	809 S ALBANY AVE	EDR Hist Auto	256 0.048 NW
83 / 9	TROPHY CLEANERS INC	3217 S MACDILL AVE	RCRA NonGen / NLR, FINDS, ECHO, FL DRYCL...	256 0.048 ESE
E84 / 5	WARREN S DE SOTO AGE	1218 S HOWARD AVE	EDR Hist Cleaner	258 0.049 SE
T85 / 6	TUMNBLIN J S CO INC	317 S JEFFERSON	EDR Hist Auto	264 0.050 ESE
U86 / 5	FLORIDA GULF INVSTIG	1316 S ALABAMA AVE	EDR Hist Auto	264 0.050 SE
M87 / 5	COIN LAUNDRY(FORMER	1015 S HOWARD AVE	FL LUST, FL UST, FL CLEANUP SITES, FL DW...	270 0.051 NW
M88 / 5	CIRCLE K #4303	1015 S HOWARD AVE	RCRA-VSQQ, FINDS, ECHO	270 0.051 NW
M89 / 5	QUALITY LAUNDRY	1015 S HOWARD AVE	EDR Hist Cleaner	270 0.051 NW
Q90 / 2	LOCKHART ELEMENTARY	901 E KENNEDY BLVD	RCRA-VSQQ	272 0.052 WNW
Q91 / 2	ROSSAC-RAYMOND O'SHE	901 E KENNEDY BLVD	FL UST, FL Financial Assurance	272 0.052 WNW
V92 / 3	WASHINGTON SQUARE PA	SW E WASHINGTON ST &	FL LUST, FL TANKS	274 0.052 East
H93 / 6	SMITH & PORTON INC	901 E PLATT	EDR Hist Auto	278 0.053 South
H94 / 6	AMOCO #1	901 W PLATT ST	FL LUST, FL UST, FL CLEANUP SITES, FL DW...	278 0.053 South
H95 / 6	PRESTIGE TAXI	901 W PLATT ST	RCRA NonGen / NLR, FINDS, ECHO	278 0.053 South
W96 / 6	HILL HARRY	131 S FRANKLIN	EDR Hist Auto	284 0.054 North
T97 / 6	K S F CARBURETOK S I	310 S JEFFERSON ST	EDR Hist Auto	287 0.054 ESE
N98 / 6	AMAZING CLEANERS	711 W PLATT ST	FL DRYCLEANERS	287 0.054 South
E99 / 5	HAMMOND C CONRAD SHU	1222 S HOWARD ST	EDR Hist Cleaner	289 0.055 SE
J100 / 9	BAGLEY REFINISHING	3015 W BARCELONA ST	RCRA NonGen / NLR, FINDS, ECHO	289 0.055 WNW
X101 / 6	WILLOW PLATT SERVICE	1301 PLATT	EDR Hist Auto	289 0.055 SSE
N102 / 6	ECONOMICAL SERVICE S	701 W PLATT	EDR Hist Auto	291 0.055 South
Y103 / 6	LAUNDROMAT	911 W PLATT	EDR Hist Cleaner	293 0.055 South
V104 / 3	ALLEY & ALLEY CHARTE	205 N BRUSH ST	FL LUST, FL UST	300 0.057 East
N105 / 6	LAU FRANK W	715 W PLATT	EDR Hist Auto	304 0.058 South
106 / 6	LANG MOTOR CO	200 S NEBRASKA AV	EDR Hist Auto	319 0.060 ESE
107 / 6	PUBLIX SUPER MARKET	243 BAYSHORE BLVD	FL AST	321 0.061 South

MAPPED SITES SUMMARY

Target Property:  
 SELMON EXPY FROM S DALE MABRY HWY TO E JACKSON ST  
 TAMPA, FL 33629

MAP ID / FOCUS MAP	SITE NAME	ADDRESS	DATABASE ACRONYMS	DIST (ft. & mi.) DIRECTION
Z108 / 9	BAYSHORE BUILDINGS	2907 W BAY TO BAY BL	FL LUST, FL UST, FL CLEANUP SITES, FL DW...	322 0.061 ESE
I109 / 9	GREENSLADE PLUMBING	3103 W BAY TO BAY BL	FL UST	326 0.062 WNW
Z110 / 9	EASTERN GULF PETROLE	2909 W BAY TO BAY BL	EDR Hist Auto	326 0.062 ESE
111 / 6	TAMPA CTY-RIBBON OF	237 S ASHLEY ST	FL LUST, FL UST	327 0.062 South
S112 / 3		1105 E KENNEDY BLVD	FL DEDB	330 0.062 NE
AA113 / 9	RAINBOW RUG CLEANERS	2823 S MAC DILL AV	EDR Hist Cleaner	332 0.063 WNW
AB114 / 6	BAYSHORE FOUR SEASON	102 JEFFERSON ST	FL LUST, FL UST	336 0.064 West
AC115 / 6	FREE PRESS PUBLISHIN	401 E PLATT ST	RCRA-SQG, FINDS, ECHO	344 0.065 South
O116 / 6	BEASLEY S GARAGE	615 EUNICE AVE	EDR Hist Auto	348 0.066 SE
X117 / 6	TYE NELL M MRS	1216 W PLATT	EDR Hist Cleaner	352 0.067 SSE
X118 / 6	HOLLEY J H	1212 PLATT	EDR Hist Cleaner	354 0.067 SSE
X119 / 6	MAJORS LAUNDRY AND C	1208 W PLATT	EDR Hist Cleaner	355 0.067 South
P120 / 5	7-ELEVEN STORE #4042	1001 S HOWARD AVE	FL LUST, FL UST, FL CLEANUP SITES, FL DW...	356 0.067 NW
P121 / 5	SUNOCO SERVICE STATI	1001 S HOWARD AVE	RCRA-VSQQ, FINDS, ECHO	356 0.067 NW
P122 / 5	SUNOCO	1001 S HOWARD AVE	EDR Hist Auto	356 0.067 NW
P123 / 5	HAPPY JACK & PILINGU	1002 HOWARD AVE	EDR Hist Auto	357 0.068 NW
124 / 9	GREENSIDE ENTERPRISE	2901 W BARCELONA ST	FL UST	359 0.068 ESE
AA125 / 9	MAC DILL BRAKE & ALI	3106 EMPEDRADO	EDR Hist Auto	363 0.069 WNW
AD126 / 6	140 NORTH CHANNELSID	140 NORTH CHANNELSID	FL SITE INV SITES	363 0.069 SSE
AD127 / 6	LUTHERAN MINISTRIES	140 N. CHANNELSIDE D	FL RESP PARTY	363 0.069 SSE
AE128 / 9	RAINBOW RUG CLEANERS	3012 PALMIRA AVE	EDR Hist Cleaner	364 0.069 WNW
AF129 / 6	COPPERSMITH EARL	205 W PLATT	EDR Hist Cleaner	370 0.070 South
AF130 / 6	WILKINSON WM F	203 E PLATT	EDR Hist Auto	374 0.071 South
AF131 / 6	MASTER ALL CLEANERS	201 W PLATT ST	EDR Hist Cleaner	378 0.072 South
AG132 / 6	GRAHAM SERVICE STATI	1601 W PLATT	EDR Hist Auto	379 0.072 NW
L133 / 6	DUSTY S TOP SHOP	528 W PLATT	EDR Hist Auto	381 0.072 South
L134 / 6	HYDE PARK SERVICE ST	526 PLATT	EDR Hist Auto	381 0.072 South
U135 / 5	BRAMWELL HARBIN INC	1301 S HOWARD AVE	EDR Hist Auto	381 0.072 SE
AC136 / 6	BOB S AMERICAN SERVI	402 E PLATT ST	EDR Hist Auto	384 0.073 South
Q137 / 2	HILLSBOROUGH CNTY SC	202 N EAST ST	FL UST	385 0.073 West
AH138 / 6	LANGFORD GROVER C	1114 W PLATT	EDR Hist Auto	386 0.073 South
139 / 6	PACKARD SERVICE	406-408 WASHINGTON	EDR Hist Auto	387 0.073 West
140 / 5	ELECTRIC MACHINERY I	601 S FREMONT AVE	RCRA-VSQQ	390 0.074 NW
Y141 / 6	MODERN DISPLAY	910 E PLATT ST	FL UST	392 0.074 South
Y142 / 6	S&S TRUCK STOP	914 E PLATT	EDR Hist Auto	392 0.074 South
AI143 / 11	A&M BUG CENTER	4606 S DALE MABRY	EDR Hist Auto	395 0.075 West
V144 / 7	SEABOARD COLD STORAG	117 N BRUSH ST	RCRA-VSQQ	398 0.075 East
AJ145 / 6	TAMPA TRIBUNE	202 SOUTH PARKER STR	FL ENG CONTROLS, FL INST CONTROL	399 0.076 North
AJ146 / 6	TRIBUNE CO INC	202 S PARKER ST	RCRA NonGen / NLR, FINDS, ECHO	399 0.076 North

MAPPED SITES SUMMARY

Target Property:  
 SELMON EXPY FROM S DALE MABRY HWY TO E JACKSON ST  
 TAMPA, FL 33629

MAP ID / FOCUS MAP	SITE NAME	ADDRESS	DATABASE ACRONYMS	DIST (ft. & mi.) DIRECTION
AJ147 / 6	FORMER TAMPA TRIBUNE	202 S PARKER ST	FL LUST, FL UST, FL AST, FL ASBESTOS, FL...	399 0.076 North
P148 / 5	LAUNDRY SERVICE CO	2305 MORRISON AVE	EDR Hist Cleaner	399 0.076 NW
149 / 7	CON AGRA INC	110 S NEBRASKA AVE	FL LUST, FL UST, FL NPDES	401 0.076 East
AH150 / 6	EVERGREEN AUTOMTLATI	1010 W PLATT	EDR Hist Cleaner	404 0.077 South
AH151 / 6	WD FARMS INC	1010 E PLATT ST	FL AST	404 0.077 South
152 / 6	CARROLL S DRY CLEANI	306 S WILLOW AV	EDR Hist Cleaner	405 0.077 SSE
N153 / 6	HUGHEY MIKE SUPER TE	700-02 W PLATT	EDR Hist Auto	406 0.077 South
AI154 / 11	EMPIRE SERVICE STATI	4618 S DALE MABRY	EDR Hist Auto	406 0.077 WSW
AK155 / 6	COIN OMAGIC LAUNDRYL	614 W PLATT ST	EDR Hist Cleaner	407 0.077 South
AL156 / 6	FLORIDA GULF COAST F	100 S ASHLEY DR STE	EDR Hist Auto	411 0.078 North
AL157 / 6	FLORIDA NATIONAL BAN	100 S ASHLEY DR	RCRA-VSQQ	411 0.078 North
AM158 / 6	SUNOCO-818 MARKET	818 W PLATT ST	FL LUST, FL UST, FL CLEANUP SITES, FL DW...	413 0.078 South
AM159 / 6	TEXACO #242041319	818 W PLATT ST	RCRA NonGen / NLR, FINDS, ECHO	413 0.078 South
AM160 / 6	STEVENSON OIL	818 W PLATT ST	EDR Hist Auto	413 0.078 South
AB161 / 6	MC DOWELL GARAGE	102 N JEFFERSON	EDR Hist Auto	416 0.079 West
AI162 / 11	KINCAID BRICK CO	4626 S DALE MABRY HW	RCRA-VSQQ	417 0.079 WSW
V163 / 7	CROSS CREEK SHELL LL	109 N BRUSH ST STE 4	EDR Hist Auto	417 0.079 East
AE164 / 9	GULF COAST ASSISTANC	3014 W PALMIRA AVE	EDR Hist Auto	418 0.079 WNW
AK165 / 6	FORMER HYDE PARK FIR	301 S MAGNOLIA AVE	FL UST	420 0.080 South
AN166 / 5	VOGUE CLEANERS & LAU	936 S HOWARD AVE	EDR Hist Cleaner	422 0.080 NW
AN167 / 5	INITIAL USA	936 S HOWARD AVE	RCRA-VSQQ	422 0.080 NW
AN168 / 5	INITIAL USA	936 S HOWARD AVE	FL LUST, FL UST, FL NPDES	422 0.080 NW
AN169 / 5	SOHO LOFTS (HOWARD &	936 SOUTH HOWARD AVE	FL VCP, FL CLEANUP SITES, FL DWM CONTAM,...	422 0.080 NW
AK170 / 6	CAMEO CLEANERS	612 W PLATT ST	EDR Hist Cleaner	423 0.080 South
171 / 6	CASTELLANO JOS	710 WHITING	EDR Hist Auto	426 0.081 WNW
AC172 / 6	ACME SPRING & WHEEL	418 E PLATT	EDR Hist Auto	428 0.081 South
W173 / 6	USF-DOWNTOWN RESEARC	102 S FRANKLIN ST	FL UST	430 0.081 North
W174 / 6	UNIVERSITY OF SOUTH	102 SOUTH FRANKLIN S	FL RESP PARTY	430 0.081 North
T175 / 6	ELI WITT CO	609 CUMBERLAND AVE	FL CLEANUP SITES, FL DWM CONTAM	432 0.082 SE
T176 / 6	ELI WITT CO	609 CUMBERLAND AVE	FL LUST, FL UST	432 0.082 SE
AN177 / 5	VOGUE CLEANERS & LAU	938 S HOWARD AVE	EDR Hist Cleaner	433 0.082 NW
AO178 / 6	IPPOLITO PROPERTY	606 W KENNEDY BLVD	FL LUST, FL UST, FL DWM CONTAM	439 0.083 North
AO179 / 6	TAMPA GENERAL HOSPIT	606 W KENNEDY BLVD	FL AST	439 0.083 North
180 / 7	SEABOARD COLD STORAG	101 N BRUSH ST	FL LUST, FL UST	448 0.085 East
AP181 / 3	COLLINS D C	288 N NEBRASKA AV	EDR Hist Auto	453 0.086 ENE
182 / 9	PUBLIX SUPER MARKET	3838 BRITTON PLAZA	FL AST	454 0.086 WNW
AF183 / 6	HILL HARRY E	206 E PLATT	EDR Hist Auto	454 0.086 South
AP184 / 3	LANG MOTOR CO	200 NEBRASKA AVE	EDR Hist Auto	464 0.088 East
AQ185 / 6	MURRAY S STANDARD SE	216 W PLATT	EDR Hist Auto	469 0.089 South



MAPPED SITES SUMMARY

Target Property:  
 SELMON EXPY FROM S DALE MABRY HWY TO E JACKSON ST  
 TAMPA, FL 33629

MAP ID / FOCUS MAP	SITE NAME	ADDRESS	DATABASE ACRONYMS	DIST (ft. & mi.) DIRECTION
186 / 9	BAY TO BAY AUTOMATIC	3109 BAY TO BAY BL	EDR Hist Cleaner	470 0.089 WNW
187 / 6	MW HYDE PARK LLC	1601 W SWANN AVE	FL LUST, FL UST	474 0.090 SE
AQ188 / 6	SMITH S DRY CLEANERS	214 W PLATT	EDR Hist Cleaner	476 0.090 South
AR189 / 6	WHITE SERVICE STATIO	400 S JEFFERSON	EDR Hist Auto	484 0.092 SE
AS190 / 9	AUTOMOTIVE SERVICE C	3114 BAY TO BAY BL	EDR Hist Auto	487 0.092 WNW
AS191 / 9	JAMES HARTLEY PROPER	3114 W BAY TO BAY BL	FL UST	487 0.092 WNW
AT192 / 6	BAY CADILLAC INC	111 E PLATT ST	EDR Hist Auto	495 0.094 South
AT193 / 6	TAMPA CITY-CONVENTIO	111 E PLATT ST	FL UST	495 0.094 South
AU194 / 2	TAMPA TRIBUNE CO	805 E JACKSON ST	FL UST	499 0.095 West
AP195 / 3	HILLSBOROUGH CNTY-FL	311 N NEBRASKA AVE	FL LUST, FL UST	504 0.095 ENE
AN196 / 5	WESTSHORE BODY SHOP	906 S HOWARD AVE	RCRA NonGen / NLR, FINDS, ECHO	505 0.096 NW
AN197 / 5	SAINE S AUTO SERVICE	906 S HOWARD AVE	EDR Hist Auto	505 0.096 NW
AL198 / 6	MANGO SQUARE DRY CLE	100 ASHLEY DR	EDR Hist Cleaner	507 0.096 North
AV199 / 9	KEMCO ELECTRONICS IN	2722 S MACDILL AVE	RCRA NonGen / NLR, FINDS, ECHO	508 0.096 WNW
200 / 11	LIEBERMAN ERWIN FAMI	4545 S DALE MABRY HW	FL LUST, FL UST	512 0.097 WNW
201 / 2	FIRESTONE #1889-0041	900 E KENNEDY BLVD	FL LUST, FL UST, FL CLEANUP SITES, FL DW...	518 0.098 WNW
AG202 / 6	DURA STATIC INC	1617 W PLATT ST	RCRA NonGen / NLR, FINDS, ECHO	518 0.098 NW
AG203 / 6	GTE MOBILNET OF TAMP	211 S DAKOTA AVE	FL AST	520 0.098 NW
AD204 / 6	FLORIDA WEST COAST D	513 SOUTH FLORIDA AV	RCRA-VSQG	521 0.099 SSE
AD205 / 6	TAMPA EMBASSY SUITES	513 S FLORIDA AVE	FL AST	521 0.099 SSE
AP206 / 3	TAYLOR R H RADIATOR	1201 JACKSON	EDR Hist Auto	533 0.101 ENE
AT207 / 6	LIBERTY CLEANERS	114 W PLATT	EDR Hist Cleaner	534 0.101 South
AT208 / 6	SPUR GASOLINE STATIO	100 E PLATT ST	EDR Hist Auto	534 0.101 South
AV209 / 9	WEST CLEANERS	2705 S MAC DILL AV	EDR Hist Cleaner	537 0.102 WNW
AR210 / 6	PACIFIC SUN	651 CHANNEL SIDE DR	RCRA NonGen / NLR	538 0.102 SE
AW211 / 6	SANDERS LESTER	107 S WILLOW AVE	EDR Hist Cleaner	550 0.104 NNW
AX212 / 6	SEAMCO SRVC SHOP SIT	202 S OREGON AVE	FL UST	563 0.107 NNW
213 / 6	DELAWARE APARTMENTS	310 S DELAWARE AVE A	FL LUST, FL UST	564 0.107 South
214 / 6	FAIRCLOTH BUICK CO	101-07 FRANKLIN	EDR Hist Auto	565 0.107 North
215 / 3	GOINS L G 4	402 NEBRASKA AV	EDR Hist Auto	569 0.108 NNE
AY216 / 6	TAMPA CITY-FIRE STAT	103 S NEWPORT AVE	FL UST	573 0.109 North
217 / 8	EUR-AM BODY SHOP INC	4514 S DALE MABRY HW	RCRA-VSQG	573 0.109 WNW
AN218 / 5	TIM S AUTO SERVICE	904 S HOWARD AV	EDR Hist Auto	579 0.110 NW
AZ219 / 6	WILLIAMS DAVID	207 S DAKOTA AV	EDR Hist Cleaner	584 0.111 NW
BA220 / 6	POST APARTMENT HOMES	1712 W PLATT ST	FL LUST, FL UST	585 0.111 NW
BA221 / 6	TAMPA TRIBUNE	1712 N PLATT	RCRA NonGen / NLR, FINDS, ECHO	585 0.111 NW
222 / 5	CHRISTOPHER STARK	1410 S. MOODY AVE.	FL SWF/LF	588 0.111 SE
AS223 / 9	HANER S TEXACO SERVI	3120 BAY TO BAY BL	EDR Hist Auto	591 0.112 WNW
AP224 / 3	HILLSBOROUGH EXPRESS	1205 E JACKSON ST	RCRA-VSQG	595 0.113 ENE

MAPPED SITES SUMMARY

Target Property:  
 SELMON EXPY FROM S DALE MABRY HWY TO E JACKSON ST  
 TAMPA, FL 33629

MAP ID / FOCUS MAP	SITE NAME	ADDRESS	DATABASE ACRONYMS	DIST (ft. & mi.) DIRECTION
AP225 / 3	TAMPA EXPRESSWAY AUT	1205 E JACKSON ST	FL RESP PARTY	595 0.113 ENE
AP226 / 3	PAUL S AUTO ALIGNMEN	1205 JACKSON ST	EDR Hist Auto	595 0.113 ENE
AU227 / 6	TAMPA TELEVISION INC	801 E JACKSON	FL UST, FL AST	595 0.113 West
228 / 6	WHITE HOUSE DRY CLNR	100 MAGNOLIA AV	EDR Hist Cleaner	602 0.114 North
AM229 / 6	ADVANTAGE ENVIRONMEN	308 S BOULEVARD	RCRA NonGen / NLR, FINDS, ECHO	603 0.114 South
AY230 / 6	ACTION PRINTING	1120 W KENNEDY BLVD	FL LUST, FL UST, FL Financial Assurance	605 0.115 North
231 / 8	BAY S BEST INC	4528 S DALE MABRY	EDR Hist Auto	606 0.115 WNW
AY232 / 6	CLARKSON C T	102 N NEWPORT AVE	EDR Hist Auto	609 0.115 North
BB233 / 7	ANTHONY DISTRIBUTORS	201 S CAESAR ST	FL AST	614 0.116 East
BB234 / 7	ANTHONY DISTRIBUTORS	201 S CAESAR ST	RCRA-SQG, FINDS, ECHO	614 0.116 East
AR235 / 6	SINE S GARAGE	502 S NEBRASKA AVE	EDR Hist Auto	621 0.118 SE
BC236 / 6	OLSON TIRE & AUTO	1010 W KENNEDY BLVD	FL SWF/LF	621 0.118 North
AR237 / 6	FIELDS SERVICE STATI	516 S NEBRASKA AVE	EDR Hist Auto	628 0.119 SE
AP238 / 3	HILLSBOROUGH COUNTY	313 N NEBRASKA	RCRA-VSQG	633 0.120 NE
239 / 8	SUNSHINE BISCUITS IN	4537 S DALE MABRY HW	FL UST	634 0.120 WNW
BD240 / 6	HYDE PARK METRO MART	900 W KENNEDY BLVD	FL LUST, FL UST, FL Financial Assurance	646 0.122 North
BD241 / 6	STAR ENTERPRISE	900 W KENNEDY BLVD	RCRA NonGen / NLR, FINDS, ECHO	646 0.122 North
BC242 / 6	GEORGE LEHOR	1100 W KENNEDY	FL UST	650 0.123 North
243 / 6	PIONEER PROPERTIES A	100 TAMPA ST	FL LUST, FL UST	675 0.128 North
AZ244 / 6	JOE B KLAY & SONS IN	202 S ROME AVE	RCRA NonGen / NLR, FINDS, ECHO, NY MANIF...	675 0.128 NW
245 / 9	MONTE CARLO TOWERS	3301 BAYSHORE BLVD	FL LUST, FL UST, FL AST, FL Financial As...	679 0.129 ESE
BE246 / 9	HENDRY & ASSOCIATES	2605 S MACDILL AVE	FL LUST, FL TANKS, FL CLEANUP SITES, FL ...	684 0.130 WNW
BF247 / 9	BUCHMAN ITALIANO PRT	2506 S MACDILL AVE	FL UST	690 0.131 WNW
BF248 / 9	BUCKMAN - ITALIANO P	2506 S MACDILL AVE	RCRA-VSQG	690 0.131 WNW
BF249 / 9		2506 S. MACDILL AVEN	RCRA-LQG	690 0.131 WNW
AW250 / 6	FERMAN AUTOMOTIVE MG	1306 WEST KENNEDY BL	FL AST, FL Financial Assurance	701 0.133 NNW
BE251 / 9	HILL-DONNELLY	2601 S MACDILL AVE	FL UST	701 0.133 WNW
BG252 / 5	CONSTRUCTION MARKET	1413 S HOWARD AVE ST	RCRA-SQG, FINDS, ECHO	707 0.134 SE
253 / 8	GREGORY PROPERTY	4535 S DALE MABRY HW	FL LUST, FL UST	711 0.135 WNW
254 / 9	BAYSHORE DIPLOMAT CO	2611 BAYSHORE BLVD	FL LUST, FL UST, FL AST, FL CLEANUP SITE...	716 0.136 ESE
BH255 / 5	KASH N KARRY	2100 W. SWAN AVENUE	RCRA-VSQG	716 0.136 NW
BH256 / 5	WINN-DIXIE #2433	2100 W SWANN AVE	RCRA-VSQG	716 0.136 NW
BH257 / 5	KASH N KARRY -- #722	2100 SWANN AVENUE	FL RESP PARTY	716 0.136 NW
BI258 / 7	KAL-MAR CONSTRUCTION	908 EAST EUNICE STRE	FL INST CONTROL	718 0.136 ESE
259 / 7	CRESTLINE ACQUISITIO	S CAESAR ST & E WALT	FL RESP PARTY	718 0.136 ESE
BJ260 / 6	TAMPA CITY-CONVENTIO	327 S FRANKLIN ST	FL CLEANUP SITES, FL DWM CONTAM	725 0.137 South
BJ261 / 6	TAMPA CITY-CONVENTIO	327 S FRANKLIN ST	FL LUST, FL UST	725 0.137 South
BK262 / 6	VALENTIA GARDENS	701 W KENNEDY BLVD	FL UST	727 0.138 North
BB263 / 7	USF MEDICAL SCHOOL	200 SOUTH CAESAR STR	FL RESP PARTY	729 0.138 ESE

MAPPED SITES SUMMARY

Target Property:  
 SELMON EXPY FROM S DALE MABRY HWY TO E JACKSON ST  
 TAMPA, FL 33629

MAP ID / FOCUS MAP	SITE NAME	ADDRESS	DATABASE ACRONYMS	DIST (ft. & mi.) DIRECTION
264 / 6	PRECISION NISSAN INC	813 W KENNEDY BLVD	FL LUST, FL TANKS, FL CLEANUP SITES, FL ...	733 0.139 North
BC265 / 6	ASPHALT DRIVEWAY CO	1107 W KENNEDY BLVD	FL LUST, FL UST, FL AST, FL Financial As...	735 0.139 North
266 / 8	YOUR ATTIC	4510 S DALE MABRY AV	FL UST	736 0.139 WNW
BL267 / 6	FUJI PHOTO FILM USA	333 S FRANKLIN ST	RCRA-VSQG	738 0.140 SSE
BL268 / 6	FJI PHOTO FILM USA I	333 S FRANKLIN ST (C	RCRA-VSQG	738 0.140 SSE
BL269 / 6	CITY OF TAMPA CONVEN	333 S FRANKLIN ST	FL AST, FL AIRS, FL Financial Assurance	738 0.140 SSE
BL270 / 6	TAMPA CONVENTION CEN	333 S FRANKLIN ST	RCRA-VSQG	738 0.140 SSE
BL271 / 6	FUJI PHOTO FILM USA	333 S FRANKLIN ST	RCRA-VSQG	738 0.140 SSE
AY272 / 6	SPUR #1254	1209 W KENNEDY BLVD	FL LUST, FL UST, FL CLEANUP SITES, FL DW...	740 0.140 North
BD273 / 6	CHEVRON #48093-B L P	102 N US 301	FL LUST, FL UST	744 0.141 North
BD274 / 6	FORMER SHELL STATION	103 N BOULEVARD	FL UST	745 0.141 North
275 / 9	PUBLIX SUPER MARKET	3802 S DALE MABRY	FL AST	756 0.143 WNW
276 / 6	WFLA-TV	200 S PARKER ST	FL AST	760 0.144 North
AX277 / 6	SEAMCO LABS	119 S OREGON AVE	RCRA-VSQG	765 0.145 NNW
278 / 9	HILLSBOROUGH CNTY SC	3205 FERDINAND AVE	FL LUST, FL LAST, FL AST, FL CLEANUP SIT...	774 0.147 WNW
BI279 / 7	KAL-MAR CONSTRUCTION	908 E EUNICE ST	FL LUST, FL UST, FL AST	776 0.147 SE
BD280 / 6	CHEVRON #48082-CHAIR	901 W KENNEDY BLVD	FL LUST, FL UST, FL CLEANUP SITES, FL DW...	777 0.147 North
281 / 6	MICHELLE SKEEN INTER	600 W AZEELE ST	FL UST	785 0.149 South
BM282 / 6	TAMPA BAY ARENA	901 E PLATT ST	FL LUST, FL UST, FL CLEANUP SITES, FL DW...	786 0.149 SE
BG283 / 5	RAINBOW FOOD MART	1417 S HOWARD AVE	FL LUST, FL UST, FL DWM CONTAM, FL Finan...	793 0.150 SE
284 / 6	TAMPA DOWNTOWN INVES	CITY BLK WASHINGTON	FL LUST, FL TANKS	796 0.151 WNW
BN285 / 6	ONE TAMPA CITY CENTE	1 TAMPA CITY CTR STE	RCRA-VSQG, FINDS, ECHO	799 0.151 North
286 / 6	PATHOLOGISTS REFEREN	402 S BOULEVARD	RCRA NonGen / NLR, FINDS, ECHO	821 0.155 South
287 / 2	HILLSBOROUGH CNTY MI	505 EAST ST	FL UST, FL AST, FL Financial Assurance	827 0.157 NW
BF288 / 9	EDS AUTOMOTIVE	2501 S MACDILL AVE	FL LUST, FL UST, FL CLEANUP SITES, FL DW...	829 0.157 WNW
289 / 6	TAMPA BAY TIMES FORU	NORTHEAST CORNER FLO	FL CLEANUP SITES, FL DWM CONTAM, FL RESP..	840 0.159 SSE
290 / 6	VERIZON - GTE ENTERP	100 NORTH TAMPA STRE	FL DWM CONTAM, FL RESP PARTY, FL TIER 2	842 0.159 North
291 / 6	OLD HYDE PARK VILLAG	SOUTH VILLAGE CIR	FL LUST, FL TANKS	858 0.162 SE
BH292 / 5	FLORIDA CANCER SPECI	2111 W SWANN AVE #10	RCRA-VSQG	864 0.164 NW
BM293 / 6	TAMPA BAY SPORTS & E	401 CHANNELSIDE DR	FL AST	903 0.171 SE
BM294 / 6	VERIZON WIRELESS - S	401 CHANNELSIDE DRIV	FL Financial Assurance, FL RESP PARTY, F...	903 0.171 SE
BO295 / 6	VT CHILLER PLANT	429 W KENNEDY BLVD	FL LUST, FL TANKS, FL ASBESTOS	909 0.172 North
BO296 / 6	VT CHILLER PLANT	429 WEST KENNEDY BOU	FL INST CONTROL	909 0.172 North
BP297 / 5	PIONEER CLEANERS COR	2312 S MACDILL AVE	FL LUST, FL UST	921 0.174 WNW
BP298 / 5	PIONEER CLEANERS & L	2312 S MACDILL AVE	FL PRIORITYCLEANERS, FL CLEANUP SITES, F...	921 0.174 WNW
BK299 / 6	UT RESIDENCE HALL 7	W N A STREET / N BRE	FL LUST, FL UST	934 0.177 North
300 / 6	TEXACO-HYDE PARK	1801 W PLATT ST	FL LUST, FL UST, FL CLEANUP SITES, FL DW...	941 0.178 NW
301 / 6	FRONTIER FL LLC-HYDE	105 N EDISON AVE	FL LUST, FL UST, FL AST, FL Financial As...	942 0.178 North
BQ302 / 6	COLLIER LAND HOLDING	130 N FLORIDA AVE	FL UST	944 0.179 NNW

MAPPED SITES SUMMARY

Target Property:  
 SELMON EXPY FROM S DALE MABRY HWY TO E JACKSON ST  
 TAMPA, FL 33629

MAP ID / FOCUS MAP	SITE NAME	ADDRESS	DATABASE ACRONYMS	DIST (ft. & mi.) DIRECTION
BK303 / 6	PRECISION NISSAN INC	114 N BREVARD AVE	RCRA-SQG, FINDS, ECHO	945 0.179 North
BK304 / 6	VALENCIA GARDENS	114 N BREVARD AVE	FL UST	945 0.179 North
BR305 / 8	LOWES #1629	4210 S DALE MABRY HW	FL AST	975 0.185 WNW
BR306 / 8	PEP BOYS MANNY MOE &	4210 S DALE MABRY HW	RCRA NonGen / NLR	975 0.185 WNW
BR307 / 8	PEP BOYS MANNY MOE &	4210 S DALE MABRY HW	RCRA-VSQQ, FINDS, ECHO	975 0.185 WNW
BR308 / 8	LOWE'S SOUTH DALE MA	4210 S. DALE MABRY	FL RESP PARTY	975 0.185 WNW
BR309 / 8	LOWES OF S TAMPA FL	4210 S DALE MABRY HW	RCRA-SQG	975 0.185 WNW
310 / 9	BAYSHORE PUMPING STA	3300 BAYSHORE BLVD	FL AST	983 0.186 ESE
BN311 / 6	SPRINT - TAMPA POP	110 N FRANKLIN ST	FL AST	984 0.186 North
312 / 9	ANTIQUE ROW	3330 S MACDILL AVE	RCRA NonGen / NLR, FINDS, ECHO	987 0.187 ESE
313 / 7	PINNACLE CHANNELSIDE	1005 EAST CUMBERLAND	FL RESP PARTY	990 0.188 ESE
BS314 / 3	GASPAR PROPERTY	1029 EAST TWIGGS STR	FL CLEANUP SITES, FL DWM CONTAM, FL RESP..	995 0.188 NNE
BS315 / 3	GASPAR PROPERTIES-CO	1029 E TWIGGS ST	FL UST, FL Financial Assurance	995 0.188 NNE
316 / 7	TAMPA PRINTING CO	503 S CAESAR ST	RCRA-SQG, FINDS, ECHO	998 0.189 ESE
BR317 / 8	PEP BOYS #140	4264 S DALE MABRY	FL LUST, FL UST	1001 0.190 WNW
318 / 5	HOWELL PARK CONDO AS	2401 ARDSON PLACE	FL LUST, FL UST	1009 0.191 SE
BQ319 / 6	ALLRIGHT FLORIDA INC	403 WASHINGTON E	FL UST	1009 0.191 NNW
BT320 / 3	BIRDWELL EQUIPMENT C	202 N 11TH ST	FL LUST, FL UST	1016 0.192 East
BU321 / 6	SOUTHERN EQUIPMENT C	1525 W KENNEDY BLVD	FL UST	1018 0.193 NNW
BV322 / 6	LEE PALLARDY INC	415 S HYDE PARK AVE	FL LUST, FL UST	1020 0.193 South
BW323 / 3	LIBERTY TAMPA SITE	227 N. MERIDIAN AVEN	FL BROWNFIELDS, FL CLEANUP SITES	1022 0.194 ENE
BW324 / 3	LIBERTY TAMPA	227 N MERIDIAN AVE	FL CLEANUP SITES, FL RESP PARTY	1022 0.194 ENE
BV325 / 6	CVS PHARMACY #0286	417 S HYDE PARK AVE	RCRA-VSQQ	1026 0.194 South
BU326 / 6	HANSEATIC ROYAL COLL	1518-1520 KENNEDY BL	FL LUST, FL UST	1030 0.195 NNW
BT327 / 3	INTERBAY COATINGS	1202 E WASHINGTON ST	RCRA NonGen / NLR, FINDS, ECHO	1039 0.197 East
BX329 / 2	HILLSBOROUGH CNTY-CO	801 TWIGGS ST E	FL UST, FL AST, FL Financial Assurance	1041 0.197 NW
330 / 6	FL STEEL CORP	1715 W CLEVELAND ST	FL UST	1052 0.199 NW
BY331 / 5	UNION 76-J H WILLIAM	2222 W SWANN AVE	FL LUST, FL UST, FL Financial Assurance	1057 0.200 NW
BY332 / 5	UNION 76-J H WILLIAM	2222 W SWANN AVE	FL CLEANUP SITES, FL DWM CONTAM	1057 0.200 NW
333 / 2	HILLSBOROUGH COUNTY	419 N PIERCE ST	FL UST, FL AST, FL Financial Assurance	1058 0.200 West
BZ334 / 6	FERMAN MOTOR LEASING	1600 W KENNEDY BLVD	FL UST	1062 0.201 NW
BY335 / 5	HEIDT & ASSOCIATES I	2212 SWANN AVE	FL LUST, FL UST, FL AST, FL Financial As...	1065 0.202 NW
336 / 2	CSX TRANSPORTATION-U	601 NEBRASKA AVE	FL LUST, FL UST	1078 0.204 North
337 / 6	HYATT REGENCY TAMPA	211 N TAMPA ST	RCRA-VSQQ	1081 0.205 North
BX338 / 2	HILLSBOROUGH CNTY-ED	800 TWIGGS ST	FL AST	1084 0.205 NW
CA339 / 6	UNIVERSITY OF TAMPA	401 W KENNEDY BLVD	RCRA-SQG	1086 0.206 North
CA340 / 6	UNIV OF TAMPA	401 W KENNEDY BLVD	FL LUST, FL UST, FL Financial Assurance,...	1086 0.206 North
CB341 / 2	PINELLAS COUNTY FACI	601 E KENNEDY BLVD	RCRA-VSQQ	1105 0.209 West
CB342 / 2	HILLSBOROUGH COUNTY	601 E KENNEDY BLVD	RCRA-VSQQ	1105 0.209 West

MAPPED SITES SUMMARY

Target Property:  
 SELMON EXPY FROM S DALE MABRY HWY TO E JACKSON ST  
 TAMPA, FL 33629

MAP ID / FOCUS MAP	SITE NAME	ADDRESS	DATABASE ACRONYMS	DIST (ft. & mi.)		DIRECTION
CC343 / 6	TAMPA MARRIOTT WATER	700 S FLORIDA AVE	RCRA-SQG, FINDS, ECHO	1138	0.216	SSE
CC344 / 6	TAMPA MARRIOTT WATER	700 SOUTH FLORIDA AV	FL CLEANUP SITES, FL DWM CONTAM, FL RESP...	1138	0.216	SSE
CC345 / 6	TAMPA WATERSIDE MARR	700 S FLORIDA AVE	FL AST	1138	0.216	SSE
346 / 6	RIVER PLACE	238 W KENNEDY BLVD	FL LUST, FL UST	1152	0.218	North
347 / 9	ACADEMY OF HOLY NAME	3319 BAYSHORE BLVD	FL UST, FL ASBESTOS, FL Financial Assura...	1157	0.219	ESE
BZ348 / 6	DELUXE CLEANERS AND	1622 W KENNEDY BLVD	FL PRIORITYCLEANERS, FL CLEANUP SITES, F...	1158	0.219	NW
BZ349 / 6	DELUXE CLEANERS	1622 W KENNEDY BLVD	RCRA NonGen / NLR, US AIRS, FINDS, ECHO	1158	0.219	NW
BY350 / 5	MORRIS FONTE (FRM)	614 SOUTH HOWARD AVE	FL RESP PARTY	1166	0.221	NW
BY351 / 5	MORRIS FONTE CLEANER	614 S HOWARD AVE	FL LUST, FL UST, FL CLEANUP SITES, FL DW...	1166	0.221	NW
CB352 / 2	COURTHOUSE SQUARE PA	600 E KENNEDY BLVD	FL LUST, FL UST	1172	0.222	West
353 / 8	QUALITY CRAFTSMAN SE	4207 SOUTH DALE MABR	FL SWF/LF	1178	0.223	WNW
354 / 6	ROYAL CROWN BOTTLING	701 E ELLA MAE ST	FL UST	1189	0.225	SSE
CD355 / 8	CARBO DISTRIBUTORS	4510 S CHURCH AVE	FL LUST, FL UST	1190	0.225	WNW
CD356 / 8	FABRIC KING	4510 S CHURCH AVE	RCRA-VSQQ, FINDS, ECHO	1190	0.225	WNW
357 / 6	NIEVES LAND DEVELOPM	245 N WILLIAMS BLVD	FL AST	1196	0.227	North
CE358 / 6	SIR SPEEDY	501 E JACKSON ST	RCRA-SQG, FINDS, ECHO	1198	0.227	NW
359 / 5	U S DRUG ENFORCEMENT	2904 W ESTRELLA ST	RCRA-VSQQ	1199	0.227	NW
CF360 / 8	WAREHOUSE FACILITY	3820 W FAIR OAKS AVE	FL UST	1203	0.228	WNW
CF361 / 8	FINGAR PAINTING INC	3820 W FAIR OAKS AVE	RCRA-VSQQ, FINDS, ECHO	1203	0.228	WNW
CG362 / 6	FERMAN OLDSMOBILE CO	1307 W KENNEDY BLVD	RCRA NonGen / NLR, FINDS, ECHO	1205	0.228	NNW
CG363 / 6	FERMAN OLDSMOBILE JE	1307 W KENNEDY BLVD	FL LUST, FL UST, FL AST, FL Financial As...	1205	0.228	NNW
CH364 / 8	DRY CLEANER	4053 S DALE MABRY HW	FL DRYCLEANERS	1210	0.229	WNW
CH365 / 8	DRY CLEANER	4053 S DALE MABRY HW	RCRA-SQG	1210	0.229	WNW
366 / 6	TAMPA CITY-CTR OFFIC	201 N FRANKLIN ST	FL UST, FL Financial Assurance	1211	0.229	North
367 / 7	TAMPA PORT AUTHORITY	1301 ELLA MAE ST	FL LUST, FL UST	1243	0.235	SE
368 / 6	LOGAN WAREHOUSE	207 N WILLOW AVE	FL UST	1244	0.236	North
369 / 2	ICE HOUSE	818 ZACK ST	FL LUST, FL TANKS	1247	0.236	NNW
CI370 / 6	SOUTHEAST FINANCIAL	401 E JACKSON ST	FL LUST, FL TANKS	1251	0.237	NNW
371 / 9	MACDILL AUTO & TIRE	3501 S MACDILL AVE	FL LUST, FL UST	1256	0.238	ESE
CJ372 / 7	UNIVER OF S FL MORSA	546 CHANNELSIDE DR	FL AST	1257	0.238	ESE
CE373 / 6	TAMPA CITY FLEET MAI	405 E JACKSON ST	RCRA-VSQQ	1266	0.240	NNW
CK374 / 3	VENTO OIL CO	207 N 11TH ST	FL LUST, FL UST	1267	0.240	East
375 / 6	TAMPA PORT AUTHORITY	1130-B MCCLOSKEY BLV	RCRA-VSQQ	1273	0.241	North
CK376 / 3	215 NORTH 11TH ST PR	215 N 11 ST	FL LUST, FL UST	1278	0.242	East
377 / 2	DRUG ENFORCEMENT	700 E TWIGGS ST	RCRA-VSQQ	1285	0.243	WNW
CL378 / 7	TACO BELL	303 MERIDIAN	FL LUST, FL UST	1291	0.245	ESE
CM379 / 9	PALMA CEIA TIRE & AU	3301 W BAY TO BAY BL	FL LUST, FL UST, FL Financial Assurance	1291	0.245	WNW
CN380 / 12	FORMER EMPIRE SERVIC	3625 W GANDY BLVD	FL LUST, FL UST, FL ASBESTOS, FL DWM CON...	1293	0.245	South
CN381 / 12	TARGET #T-1051	3625 W GANDY BLVD	RCRA-LQG, FINDS, ECHO	1293	0.245	South

MAPPED SITES SUMMARY

Target Property:  
 SELMON EXPY FROM S DALE MABRY HWY TO E JACKSON ST  
 TAMPA, FL 33629

MAP ID / FOCUS MAP	SITE NAME	ADDRESS	DATABASE ACRONYMS	DIST (ft. & mi.) DIRECTION		
382 / 7	AHLAND CHEMICAL CO	107 N 11TH ST STE 2	RCRA-VSQG	1306	0.247	East
CO383 / 8	BRITTON PLAZA CLEANE	3838 S DALE MABRY HW	FL LUST, FL DRYCLEANERS, FL RESP PARTY	1323	0.251	WNW
CO384 / 8	ROBERT & SHERYL TOMM	3834 S DALE MABRY HW	FL PRIORITYCLEANERS, RCRA NonGen / NLR, ...	1328	0.252	WNW
385 / 6	TAMPA BARGE	JFK BOULEVARD	FL SITE INV SITES	1359	0.257	North
CJ386 / 7	FOGARTY VAN LINES-TR	290 S MERIDIAN AVE U	FL CLEANUP SITES, FL DWM CONTAM	1373	0.260	ESE
CJ387 / 7	FOGARTY VAN LINES-TR	290 S MERIDIAN AVE U	FL LUST, FL UST	1373	0.260	ESE
CP388 / 5	YOUNG T ROY III PROP	2002 W PLATT ST	FL LUST, FL UST, FL CLEANUP SITES, FL DW...	1374	0.260	NW
CQ389 / 6	PLT PARK REPL DEPOT		FL DWM CONTAM	1374	0.260	South
CQ390 / 6	PLT PARK REPL DEPOT		FUDS	1374	0.260	South
391 / 5	ATRIUM ON THE BAYSHO	2413 BAYSHORE BLVD	FL LUST, FL UST, FL Financial Assurance	1380	0.261	SE
CR393 / 3	FORMER AMAZON HOSE P	222 N. 12TH STREET,	FL BROWNFIELDS, FL CLEANUP SITES	1385	0.262	ENE
394 / 6	ROBBINS MANUFACTURIN	300 ASHLEY DR N	US BROWNFIELDS, FINDS	1386	0.262	North
CN395 / 12	HIMES & GANDY BLVD (	S HIMES & GANDY BLVD	FL CLEANUP SITES, FL RESP PARTY	1414	0.268	South
CL396 / 7	FOGARTY VAN LINES-OF	1103 E CUMBERLAND ST	FL LUST, FL UST	1418	0.269	ESE
CT399 / 6	ANTHONY DISTRIBUTORS	1710 WEST KENNEDY BO	FL INST CONTROL	1461	0.277	NW
CT400 / 6	ANTHONY DISTRIBUTORS	1710 W KENNEDY BLVD	FL LUST, FL UST	1461	0.277	NW
CM401 / 9	JOHNNYS AUTO SERVICE	3309 W BAY TO BAY BL	FL LUST, FL UST	1470	0.278	WNW
CS402 / 3	FIVE STAR TOURS	1211 E MADISON ST	FL LUST, FL UST, FL CLEANUP SITES, FL DW...	1473	0.279	NE
CS403 / 3	GRAND CENTRAL AT KEN	1211 EAST MADISON ST	FL RESP PARTY	1473	0.279	NE
CP404 / 5	FORMER YOUNG PEST CO	2011 WEST PLATT STRE	FL CLEANUP SITES, FL DWM CONTAM, FL RESP...	1475	0.279	NW
405 / 7	FORMER FLORIDA BLUEP	101 S 12TH ST	FL LUST, FL UST	1491	0.282	East
CR406 / 3	CHANNEL SIDE DISTRIC	222 N 12TH STREET	FL ENG CONTROLS, FL INST CONTROL, FL VCP...	1497	0.284	ENE
CU407 / 3	12TH STREET SEGMENTS	12TH STREET N WHITIN	US BROWNFIELDS, FINDS	1508	0.286	East
CV408 / 6	TAMPA CITY-FLEET MAI	405 E KENNEDY BLVD	FL LUST, FL UST, FL VCP, FL CLEANUP SITE...	1538	0.291	NW
CV409 / 6	JACKSON STREET PARKI	405 EAST KENNEDY BOU	FL BROWNFIELDS, FL CLEANUP SITES	1538	0.291	NW
410 / 8	SELF SERVICE SHOE ST	4307 S DALE MABRY HW	FL LUST, FL UST, FL CLEANUP SITES, FL DW...	1548	0.293	WNW
CW411 / 3	TM TAMPA LLC	1216 E MADISON ST	FL CLEANUP SITES, FL DWM CONTAM	1560	0.295	NE
CW412 / 3	TM TAMPA LLC	1216 E MADISON ST	FL LUST, FL TANKS	1560	0.295	NE
413 / 2	KAUFFMAN TIRE SERVIC	601 N MORGAN ST	FL SWF/LF, FL LUST, FL UST	1567	0.297	WNW
CV414 / 6	LAND TRUST #1	401-405 E KENNEDY BL	FL LUST, FL UST, FL CLEANUP SITES, FL DW...	1575	0.298	NNW
415 / 7	KENNEY PROPERTY	209 S 12TH ST	FL LUST, FL UST, FL CLEANUP SITES, FL DW...	1584	0.300	ESE
CX416 / 2	DEPENDABLE AUTO & TI	1111 E. CASS ST	FL SWF/LF	1584	0.300	NNW
417 / 8	DISCOUNT AUTO PARTS	3800 S DALE MABRY HW	FL LUST, FL UST	1596	0.302	WNW
CU418 / 3	THE PLACE AT CHANNEL	918 CHANNELSIDE DRIV	FL BROWNFIELDS	1601	0.303	East
419 / 2	TAMPA ELECTRIC CO-CA	1214 E CASS ST	FL LUST, FL UST	1604	0.304	NNW
420 / 5	MITCHELLS GRAND CENT	1901 W JF KENNEDY BL	FL LUST, FL UST, FL CLEANUP SITES, FL DW...	1606	0.304	NW
421 / 11	MOBIL-CROSSTOWN #549	3699 W GANDY BLVD	FL LUST, FL UST, FL Financial Assurance	1612	0.305	South
CY422 / 7	THE PLACE AT CHANNEL	912 CHANNELSIDE DRIV	FL VCP	1612	0.305	East
CY423 / 7	THE PLACE AT CHANNEL	912 CHANNELSIDE DRIV	FL INST CONTROL, FL RESP PARTY	1612	0.305	East

MAPPED SITES SUMMARY

Target Property:  
 SELMON EXPY FROM S DALE MABRY HWY TO E JACKSON ST  
 TAMPA, FL 33629

MAP ID / FOCUS MAP	SITE NAME	ADDRESS	DATABASE ACRONYMS	DIST (ft. & mi.) DIRECTION		
424 / 3	TAMPA HILLSBOROUGH C	613 N MERIDIAN ST	FL LUST, FL TANKS	1613	0.305	NNE
CZ425 / 7	SUN OIL	1021 E ELLA MAE ST	FL LUST, FL AST	1616	0.306	ESE
426 / 9	BAYSHORE REGENCY CON	3435 BAYSHORE BLVD	FL LUST, FL UST, FL AST	1640	0.311	ESE
427 / 6	AT&T - FL1315	400 N TAMPA STREET	FL LUST, FL ASBESTOS, FL Financial Assur...	1669	0.316	North
CW428 / 3	MADISON STREET PARK	1224 EAST MADISON ST	FL BROWNFIELDS, FL CLEANUP SITES, FL RES...	1680	0.318	NE
CX429 / 2	ENCORE - FORMER PLAN	1112 E CASS ST	US BROWNFIELDS, FINDS	1683	0.319	NNW
DA431 / 8	CIRCLE K #2709908	3650 S DALE MABRY HW	FL LUST, FL UST, FL CLEANUP SITES, FL DW...	1732	0.328	WNW
CW432 / 3	LIVINGSTONS BUSINESS	1123 E TWIGGS ST	FL LUST, FL UST	1735	0.329	NE
DB433 / 3	WARE DEVELOPMENTS	KENNEDY BLVD & 13TH	FL LUST, FL UST	1736	0.329	ENE
CZ435 / 7	PATE STEVEDORING SIT	651 CHANNELSIDE DR	FL LUST, FL SPILLS	1754	0.332	ESE
CY436 / 7	934-940 CHANNELSIDE	940 CHANNELSIDE DRIV	FL RESP PARTY	1757	0.333	East
437 / 6	ST JOHNS PARRISH DAY	1002 S ROME AVE	FL LUST, FL UST	1762	0.334	SE
DB438 / 3	MARATHON-METRO #142	1239 E KENNEDY BLVD	FL LUST, FL UST, FL CLEANUP SITES, FL DW...	1764	0.334	ENE
CW439 / 3	TYRESOLER OF TAMPA I	1127 E TWIGGS ST	FL SWF/LF, FL LUST, FL UST	1779	0.337	NE
DC440 / 7	GARRISON STEVEDORING	101 S 13TH ST	FL LUST, FL UST, FL AST	1807	0.342	East
441 / 8	7-ELEVEN STORE #3802	3801 S DALE MABRY HW	FL LUST, FL UST, FL DWM CONTAM, FL Finan...	1825	0.346	WNW
DD442 / 9	PALMA CEIA VILLAGE S	3225 MACDILL AVE	FL LUST, FL UST	1829	0.346	ESE
443 / 12	EXXON #4194-USHERWOO	4820 S HIMES AVE	FL LUST, FL UST, FL DWM CONTAM	1832	0.347	SSE
444 / 12	PRONTO CAR WASH	3622 W GANDY BLVD	FL LUST, FL UST, FL CLEANUP SITES, FL DW...	1838	0.348	SSE
DC445 / 7	GORDON PROPERTY	858 CHANNELSIDE DR	FL LUST, FL CLEANUP SITES, FL DWM CONTAM	1865	0.353	East
DA446 / 8	J H WILLIAMS OIL CO	3643 S DALE MABRY HW	FL LUST, FL UST	1869	0.354	WNW
447 / 5	SPRINGLOCK SCAFFOLD	602 S ARMENIA	FL LUST, FL UST	1889	0.358	NW
448 / 11	7-ELEVEN FOOD STORE	3698 W GANDY BLVD	FL LUST, FL UST, FL Financial Assurance,...	1891	0.358	South
449 / 6	TEXACO #202-24-204-1	1021 W SWANN AVE	FL LUST, FL UST, FL CLEANUP SITES, FL DW...	1900	0.360	South
450 / 5	CLUBHOUSE OF PALMA C	1600 S MACDILL AVE	FL LUST, FL UST	1925	0.365	NW
451 / 6	HILLSBOROUGH CNTY SC	1005 SWANN AVE	FL LUST, FL UST, FL CLEANUP SITES, FL DW...	1942	0.368	South
DE452 / 12	SOUTH SIDE SHELL	3602 GANDY BLVD	FL LUST, FL UST, FL CLEANUP SITES, FL DW...	1954	0.370	SSE
DF453 / 3	ENCORE AREA - 1103 N	1103 N NEBRASKA	US BROWNFIELDS	1966	0.372	North
DF454 / 3	NEBRASKA AVE	1103 N. NEBRASKA AVE	FL INST CONTROL, FL VCP, FL CLEANUP SITE...	1966	0.372	North
DF455 / 3	NEBRASKA AVE BROWNF	1103 NORTH NEBRASKA	FL BROWNFIELDS, FL CLEANUP SITES, FL RES...	1966	0.372	North
457 / 3	J H WILLIAMS OIL CO	1237 E TWIGGS ST	FL LAST, FL LUST, FL AST, FL AIRS, FL CL...	1989	0.377	NE
DG458 / 6	PHOTOENGRAVING BROWN	502 NORTH WILLOW AVE	FL BROWNFIELDS, FL CLEANUP SITES	1993	0.377	North
DG459 / 6	SOUTHERN GRAPHIC SYS	502 N WILLOW AVE	SEMS-ARCHIVE, RCRA NonGen / NLR	1993	0.377	North
DG460 / 6	NORTH WILLOW AVENUE	502 N WILLOW AVE	FL SITE INV SITES, FL NPDES	1993	0.377	North
DG461 / 6	PHOTOENGRAVING INC	502 WILLOW AVE	FL VCP, FL CLEANUP SITES, FL DWM CONTAM,...	1996	0.378	North
DH462 / 3	CITY OF TAMPA- 12TH	612 N 12TH ST	FL LUST, FL UST, FL CLEANUP SITES, FL DW...	2001	0.379	NE
DD465 / 9	TECO BAYCOURT	BAYCOURT ST AND MCDI	FL RESP PARTY	2020	0.383	ESE
DH466 / 3	TAMPA CITY-12TH ST M	616 N 12TH ST (AT RA	FL LUST, FL UST, FL CLEANUP SITES, FL DW...	2043	0.387	NE
DH467 / 3	SEAPORT TOWN CENTER/	616 NORTH 12TH STREE	FL INST CONTROL	2043	0.387	NE

MAPPED SITES SUMMARY

Target Property:  
 SELMON EXPY FROM S DALE MABRY HWY TO E JACKSON ST  
 TAMPA, FL 33629

MAP ID / FOCUS MAP	SITE NAME	ADDRESS	DATABASE ACRONYMS	DIST (ft. & mi.) DIRECTION
DH468 / 3	12TH STREET OPERATIO	616 NORTH 12TH STREE	FL BROWNFIELDS, FL CLEANUP SITES	2043 0.387 NE
DH469 / 3	12TH STREET MAINTENA	616 N. 12TH STREET	RCRA-VSQG, US BROWNFIELDS, FINDS	2043 0.387 NE
470 / 7	HARBOUR ISLAND	ONE HARBOUR PLACE #2	FL LUST, FL UST, FL AST	2049 0.388 SE
DI471 / 3	PORT YBOR	1101 CHANNELSIDE DRI	FL BROWNFIELDS, FL CLEANUP SITES	2056 0.389 East
DI472 / 3	TAMPA PORT AUTHORITY	1101 CHANNELSIDE DRI	FL AST, FL BROWNFIELDS, FL TIER 2	2056 0.389 East
473 / 2	AIR DROME TIRE	612 E CASS ST	FL LUST, FL UST, FL CLEANUP SITES, FL DW...	2059 0.390 NW
474 / 9	CANTERBURY TOWER	3501 BAYSHORE BLVD	FL LUST, FL UST, FL ASBESTOS	2070 0.392 ESE
DH475 / 3	12TH STREET MAINTENA	12TH ST	FL VCP, FL RESP PARTY	2074 0.393 NE
DJ476 / 2	NEWPORT PROPERTY	515 N NEWPORT AVE	FL LUST, FL UST, FL Financial Assurance	2083 0.395 North
DE477 / 12	TAMPA CITY-DPW FLEET	4919 S HIMES AVE	FL LUST, FL UST, FL AST, FL Financial As...	2108 0.399 SSE
478 / 9	MARATHON-MACDILL #50	4001 S MACDILL AVE	FL LUST, FL UST, FL CLEANUP SITES, FL DW...	2111 0.400 ESE
DK479 / 8	CREATIVE CARE	3713 EL PRADO BLVD	SEMS-ARCHIVE	2114 0.400 WNW
DK480 / 8	CREATIVE CARE	3713 EL PRADO BLVD	FL RESP PARTY	2114 0.400 WNW
481 / 12	ECONOMY TRANSMISSION	3403 W GANDY BLVD	FL LUST, FL UST	2120 0.402 SE
DG482 / 2	NATIONAL LINEN SERVI	507 N WILLOW AVE	FL LUST, FL UST	2128 0.403 North
483 / 7	COCA-COLA BOTTLING C	13TH & YORK ST	FL LUST, FL UST, FL CLEANUP SITES, FL DW...	2130 0.403 East
484 / 8	ALLIED DISCOUNT TIRE	3603 S DALE MABRY HW	FL LUST, FL UST	2154 0.408 WNW
485 / 5	TAMPA BAY CAB (FORME	301 S HOWARD AVE	FL LUST, FL UST, FL CLEANUP SITES, FL DW...	2159 0.409 NW
486 / 7	SEL MADURO FL INC	401 N 13TH ST	FL LUST, FL UST	2171 0.411 ESE
DJ487 / 2	PAUL SMITH CONTRACTI	1202 W CARMEN ST	FL LUST, FL UST, FL CLEANUP SITES, FL DW...	2173 0.412 North
DL488 / 6	TAMPA GENERAL HOSPIT	1 TAMPA GENERAL CIR	FL LUST, FL UST, FL AST, FL Financial As...	2209 0.418 South
489 / 5	GLOBAL EQUIPMENT USA	201 S WESTLAND AVE	FL SWF/LF	2222 0.421 NW
490 / 11	GANDY AUTO AIR	3821 GANDY BLVE	FL LUST, FL UST	2223 0.421 SW
491 / 8	FORMER JOY FOODS #61	3501 S DALE MABRY HW	FL LUST, FL UST, FL CLEANUP SITES, FL DW...	2237 0.424 WNW
DL492 / 6	TAMPA CITY-DAVIS ISL	2 COLUMBIA DR	FL LUST, FL TANKS, FL RESP PARTY	2247 0.426 South
DM493 / 3	FORT BROOKE		FL DWM CONTAM	2250 0.426 NE
DM494 / 3	FORT BROOKE		FUDS	2250 0.426 NE
DK495 / 8	TERMINIX	3432 SOUTH DALE MABR	FL FI Sites	2255 0.427 WNW
DK496 / 8	TERMINEX	3432 S DALE MABRY HW	FL INST CONTROL, FL CLEANUP SITES, FL DW...	2255 0.427 WNW
DK497 / 8	TERMINIX INTERNATION	3432 S DALE MABRY HW	SEMS-ARCHIVE, RCRA NonGen / NLR	2255 0.427 WNW
498 / 2	GARRISON CHANNEL	631 S ASHLEY ST	FL LUST, FL AST	2259 0.428 North
499 / 2	PROFESSIONAL SERVICE	512 N DELAWARE AVE	FL LUST, FL UST	2276 0.431 North
500 / 11	GANDY BLVD & CHURCH	GANDY BLVD & CHURCH	FL CLEANUP SITES, FL RESP PARTY	2290 0.434 SW
501 / 2	YELLOW CAB CO OF TAM	502 N OREGON AVE	FL LUST, FL UST	2292 0.434 NNW
DN503 / 6	ONE DAVIS MEDICAL BL	1 DAVIS BLVD	FL LUST, FL UST	2344 0.444 South
504 / 3	THEA - SELMON CROSST	ENTRANCE TO ROY SELM	FL ENG CONTROLS, FL INST CONTROL	2355 0.446 NNE
505 / 6	KING PROPERTY	420 S ROME AVE	FL LUST, FL UST	2364 0.448 NNW
506 / 2	US FEDERAL COURTHOUS	801 N FLORIDA AVE #6	FL LUST, FL FF TANKS, FL AST, FL Financi...	2367 0.448 WNW
507 / 5	EDMUND E ZACCHINI ES	602 S AUDUBON ST	FL LUST, FL UST	2375 0.450 NW

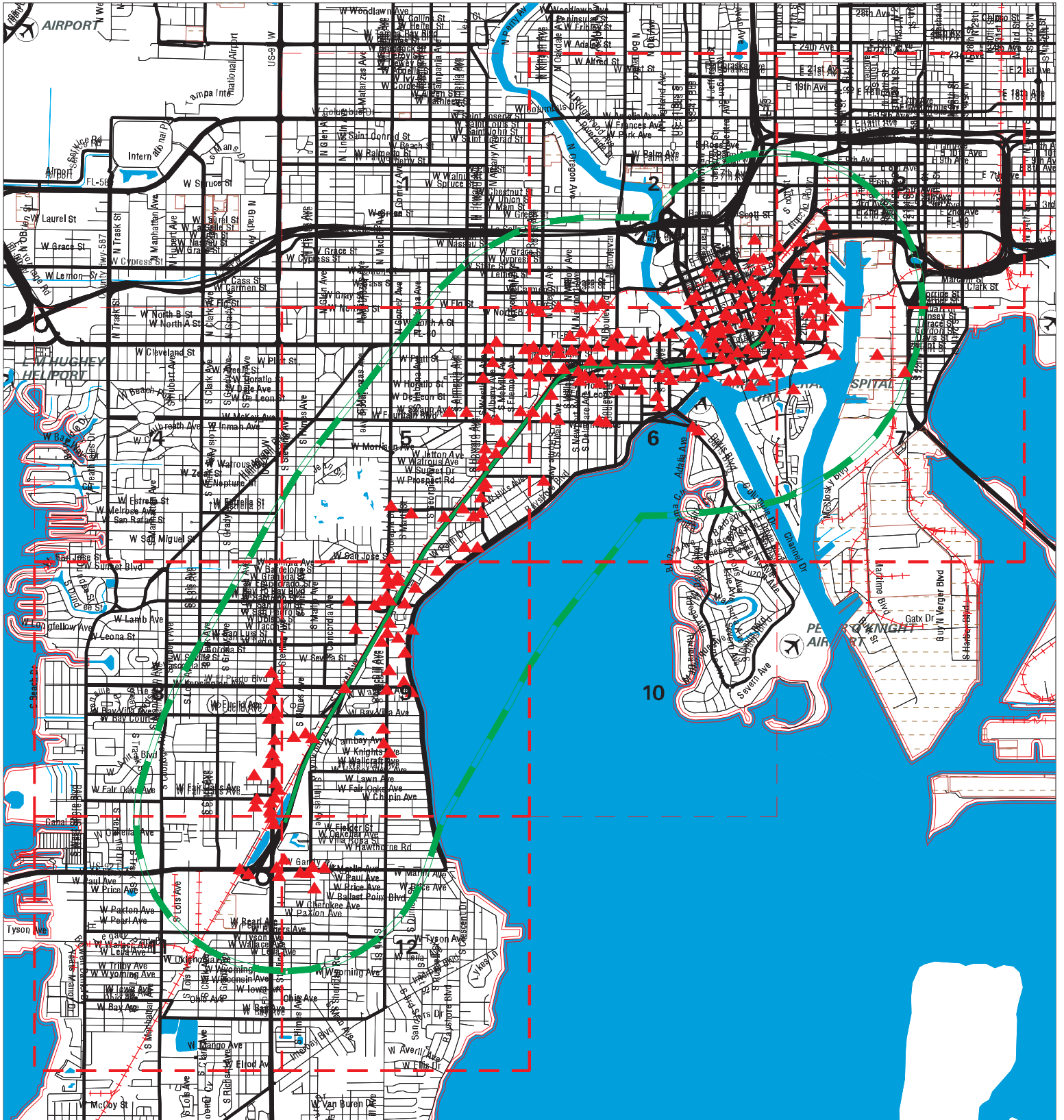


MAPPED SITES SUMMARY

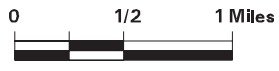
Target Property:  
 SELMON EXPY FROM S DALE MABRY HWY TO E JACKSON ST  
 TAMPA, FL 33629

MAP ID / FOCUS MAP	SITE NAME	ADDRESS	DATABASE ACRONYMS	DIST (ft. & mi.) DIRECTION
508 / 3	LEE ROY SELMON EXPRE	STATE ROAD 618	FL RESP PARTY	2387 0.452 NE
509 / 2	TAMPA ELECTRIC CO-TE	700 N TAMPA ST	FL LUST, FL UST	2393 0.453 North
DO510 / 3	MACDILL COLD STORAGE		FL DWM CONTAM	2418 0.458 East
DO511 / 3	MACDILL COLD STORAGE		FUDS	2418 0.458 East
DN512 / 6	ISLAND CENTER CORP I	6 COLUMBIA DR	FL LUST, FL UST	2427 0.460 South
DN513 / 6	6 COLUMBIA PLACE PAR	6 COLUMBIA DR	FL LUST, FL UST	2427 0.460 South
514 / 2	CASTELLANO PROPERTY	505 TYLER ST	FL LUST, FL UST	2428 0.460 NW
515 / 9	MACDILL CLEANERS & L	4006 S MACDILL AVE	FL LUST, FL UST, FL PRIORITYCLEANERS, FL...	2459 0.466 ESE
516 / 7	PATE STEVEDORING SIT	1101 E ELLA MAE ST	FL UST, FL CLEANUP SITES, FL DWM CONTAM	2496 0.473 ESE
DP517 / 12	MACDILL COMM ANX		FL DWM CONTAM	2538 0.481 SSE
DP518 / 12	MACDILL COMM ANX		FUDS	2538 0.481 SSE
519 / 5	EDWARD BROSANAN INC	2121 W KENNEDY BLVD	FL LUST, FL UST, FL CLEANUP SITES, FL DW...	2558 0.484 NW
520 / 8	MARATHON-SUNMART #13	3401 S DALE MABRY HW	FL LUST, FL UST, FL Financial Assurance	2582 0.489 WNW
521 / 2	FLORIDAN HOTEL	905 N FLORIDA AVE	FL LUST, FL UST, FL CLEANUP SITES, FL DW...	2589 0.490 WNW
522 / 2	HI GRADE FOOD SPECIA	1705 GRAY ST	FL LUST, FL UST	2608 0.494 NNW
523 / 5	CIRCLE K #2709792	2220 W KENNEDY BLVD	FL LUST, FL UST, FL CLEANUP SITES, FL DW...	2637 0.499 NW
524 / 3	PEOPLES GAS SYSTEM	1200 NORTH 13TH STRE	EDR MGP	3269 0.619 NNE
525 / 7	TAMPA NAVAL INDUST R		FUDS	3941 0.746 ESE
526 / 7	TAMPA NAVAL RESERVE		FUDS	5060 0.958 ESE

# Key Map - 5795795.5s



- ▲ Sites
- Target Property
- Search Buffer
- Focus Map - No Sites
- Focus Map - Sites
- National Priority List Sites
- Dept. Defense Sites
- Indian Reservations BIA
- FL Brownfield



**SITE NAME:** S Selmon Expy ? Capacity Improvements Project  
**ADDRESS:** Selmon Expy From S Dale Mabry Hwy To E Jackson St  
**CITY/STATE:** Tampa FL  
**ZIP:** 33629

**CLIENT:** MC Squared, Inc.  
**CONTACT:** Steven Nason  
**INQUIRY #:** 5795795.5s  
**DATE:** 09/19/19 11:01 AM

## MAP FINDINGS SUMMARY

Database	Search Distance (Miles)	Target Property	< 1/8	1/8 - 1/4	1/4 - 1/2	1/2 - 1	> 1	Total Plotted
<b><u>STANDARD ENVIRONMENTAL RECORDS</u></b>								
<b><i>Federal NPL site list</i></b>								
NPL	1.000		0	0	0	0	NR	0
Proposed NPL	1.000		0	0	0	0	NR	0
NPL LIENS	1.000		0	0	0	0	NR	0
<b><i>Federal Delisted NPL site list</i></b>								
Delisted NPL	1.000		0	0	0	0	NR	0
<b><i>Federal CERCLIS list</i></b>								
FEDERAL FACILITY	0.500		0	0	0	NR	NR	0
SEMS	0.500		0	0	0	NR	NR	0
<b><i>Federal CERCLIS NFRAP site list</i></b>								
SEMS-ARCHIVE	0.500		0	0	3	NR	NR	3
<b><i>Federal RCRA CORRACTS facilities list</i></b>								
CORRACTS	1.000		0	0	0	0	NR	0
<b><i>Federal RCRA non-CORRACTS TSD facilities list</i></b>								
RCRA-TSDF	0.500		0	0	0	NR	NR	0
<b><i>Federal RCRA generators list</i></b>								
RCRA-LQG	0.250		0	2	NR	NR	NR	2
RCRA-SQG	0.250		2	8	NR	NR	NR	10
RCRA-VSQG	0.250	1	14	22	NR	NR	NR	37
<b><i>Federal institutional controls / engineering controls registries</i></b>								
LUCIS	0.500		0	0	0	NR	NR	0
US ENG CONTROLS	0.500		0	0	0	NR	NR	0
US INST CONTROL	0.500		0	0	0	NR	NR	0
<b><i>Federal ERNS list</i></b>								
ERNS	TP		NR	NR	NR	NR	NR	0
<b><i>State- and tribal - equivalent CERCLIS</i></b>								
FL SHWS	1.000		0	0	0	0	NR	0
<b><i>State and tribal landfill and/or solid waste disposal site lists</i></b>								
FL SWF/LF	0.500		2	1	4	NR	NR	7
<b><i>State and tribal leaking storage tank lists</i></b>								
FL LAST	0.500		0	1	1	NR	NR	2
FL LUST	0.500	2	29	46	80	NR	NR	157
INDIAN LUST	0.500		0	0	0	NR	NR	0
<b><i>State and tribal registered storage tank lists</i></b>								
FL FF TANKS	0.250		0	0	NR	NR	NR	0

## MAP FINDINGS SUMMARY

Database	Search Distance (Miles)	Target Property	< 1/8	1/8 - 1/4	1/4 - 1/2	1/2 - 1	> 1	Total Plotted
FEMA UST	0.250		0	0	NR	NR	NR	0
FL UST	0.250	2	46	59	NR	NR	NR	107
FL AST	0.250		11	23	NR	NR	NR	34
INDIAN UST	0.250		0	0	NR	NR	NR	0
FL TANKS	0.250		1	7	NR	NR	NR	8
<b>State and tribal institutional control / engineering control registries</b>								
FL ENG CONTROLS	0.500		1	0	2	NR	NR	3
FL INST CONTROL	0.500		1	2	7	NR	NR	10
<b>State and tribal voluntary cleanup sites</b>								
FL VCP	0.500		1	0	6	NR	NR	7
INDIAN VCP	0.500		0	0	0	NR	NR	0
<b>State and tribal Brownfields sites</b>								
FL BROWNFIELDS	0.500		0	4	16	NR	NR	20
<b><u>ADDITIONAL ENVIRONMENTAL RECORDS</u></b>								
<b>Local Brownfield lists</b>								
US BROWNFIELDS	0.500		0	0	5	NR	NR	5
<b>Local Lists of Landfill / Solid Waste Disposal Sites</b>								
FL SWRCY	0.500		0	0	0	NR	NR	0
INDIAN ODI	0.500		0	0	0	NR	NR	0
DEBRIS REGION 9	0.500		0	0	0	NR	NR	0
ODI	0.500		0	0	0	NR	NR	0
IHS OPEN DUMPS	0.500		0	0	0	NR	NR	0
<b>Local Lists of Hazardous waste / Contaminated Sites</b>								
US HIST CDL	TP		NR	NR	NR	NR	NR	0
FL PRIORITYCLEANERS	0.500		2	2	2	NR	NR	6
FL FI Sites	1.000		0	0	1	0	NR	1
US CDL	TP		NR	NR	NR	NR	NR	0
FL PFAS	0.500		0	0	0	NR	NR	0
<b>Local Land Records</b>								
LIENS 2	TP		NR	NR	NR	NR	NR	0
<b>Records of Emergency Release Reports</b>								
HMIRS	TP		NR	NR	NR	NR	NR	0
FL SPILLS	TP	1	NR	NR	NR	NR	NR	1
FL SPILLS 90	TP		NR	NR	NR	NR	NR	0
FL SPILLS 80	TP		NR	NR	NR	NR	NR	0
<b>Other Ascertainable Records</b>								
RCRA NonGen / NLR	0.250		18	7	NR	NR	NR	25

## MAP FINDINGS SUMMARY

Database	Search Distance (Miles)	Target Property	< 1/8	1/8 - 1/4	1/4 - 1/2	1/2 - 1	> 1	Total Plotted
FUDS	1.000		0	0	4	2	NR	6
DOD	1.000		0	0	0	0	NR	0
SCRD DRYCLEANERS	0.500		0	0	0	NR	NR	0
US FIN ASSUR	TP		NR	NR	NR	NR	NR	0
EPA WATCH LIST	TP		NR	NR	NR	NR	NR	0
2020 COR ACTION	0.250		0	0	NR	NR	NR	0
TSCA	TP		NR	NR	NR	NR	NR	0
TRIS	TP		NR	NR	NR	NR	NR	0
SSTS	TP		NR	NR	NR	NR	NR	0
ROD	1.000		0	0	0	0	NR	0
RMP	TP		NR	NR	NR	NR	NR	0
RAATS	TP		NR	NR	NR	NR	NR	0
PRP	TP		NR	NR	NR	NR	NR	0
PADS	TP		NR	NR	NR	NR	NR	0
ICIS	TP		NR	NR	NR	NR	NR	0
FTTS	TP		NR	NR	NR	NR	NR	0
MLTS	TP		NR	NR	NR	NR	NR	0
COAL ASH DOE	TP		NR	NR	NR	NR	NR	0
COAL ASH EPA	0.500		0	0	0	NR	NR	0
PCB TRANSFORMER	TP		NR	NR	NR	NR	NR	0
RADINFO	TP		NR	NR	NR	NR	NR	0
HIST FTTS	TP		NR	NR	NR	NR	NR	0
DOT OPS	TP		NR	NR	NR	NR	NR	0
CONSENT	1.000		0	0	0	0	NR	0
INDIAN RESERV	1.000		0	0	0	0	NR	0
FUSRAP	1.000		0	0	0	0	NR	0
UMTRA	0.500		0	0	0	NR	NR	0
LEAD SMELTERS	TP		NR	NR	NR	NR	NR	0
US AIRS	TP		NR	NR	NR	NR	NR	0
US MINES	0.250		0	0	NR	NR	NR	0
ABANDONED MINES	0.250		0	0	NR	NR	NR	0
FINDS	TP	2	NR	NR	NR	NR	NR	2
UXO	1.000		0	0	0	0	NR	0
DOCKET HWC	TP		NR	NR	NR	NR	NR	0
ECHO	TP	2	NR	NR	NR	NR	NR	2
FUELS PROGRAM	0.250		0	0	NR	NR	NR	0
FL AIRS	TP		NR	NR	NR	NR	NR	0
FL ASBESTOS	TP	1	NR	NR	NR	NR	NR	1
FL CLEANUP SITES	TP		NR	NR	NR	NR	NR	0
FL DEDB	0.250		1	0	NR	NR	NR	1
FL DRYCLEANERS	0.250		4	2	NR	NR	NR	6
FL DWM CONTAM	0.500		14	20	40	NR	NR	74
FL Financial Assurance	TP		NR	NR	NR	NR	NR	0
FL Cattle Dip. Vats	0.250		0	0	NR	NR	NR	0
NY MANIFEST	0.250		0	1	NR	NR	NR	1
FL RESP PARTY	0.500		8	12	20	NR	NR	40
FL SITE INV SITES	0.500		1	0	3	NR	NR	4
FL TIER 2	TP		NR	NR	NR	NR	NR	0
FL UIC	TP		NR	NR	NR	NR	NR	0
FL NPDES	TP	2	NR	NR	NR	NR	NR	2

### EDR HIGH RISK HISTORICAL RECORDS

#### **EDR Exclusive Records**

EDR MGP	1.000		0	0	0	1	NR	1
---------	-------	--	---	---	---	---	----	---

## MAP FINDINGS SUMMARY

Database	Search Distance (Miles)	Target Property	< 1/8	1/8 - 1/4	1/4 - 1/2	1/2 - 1	> 1	Total Plotted
EDR Hist Auto	0.125	3	75	NR	NR	NR	NR	78
EDR Hist Cleaner	0.125		47	NR	NR	NR	NR	47
<b><u>EDR RECOVERED GOVERNMENT ARCHIVES</u></b>								
<b><i>Exclusive Recovered Govt. Archives</i></b>								
FL RGA HWS	TP		NR	NR	NR	NR	NR	0
FL RGA LF	TP		NR	NR	NR	NR	NR	0
FL RGA LUST	TP	3	NR	NR	NR	NR	NR	3
- Totals --		19	278	219	194	3	0	713

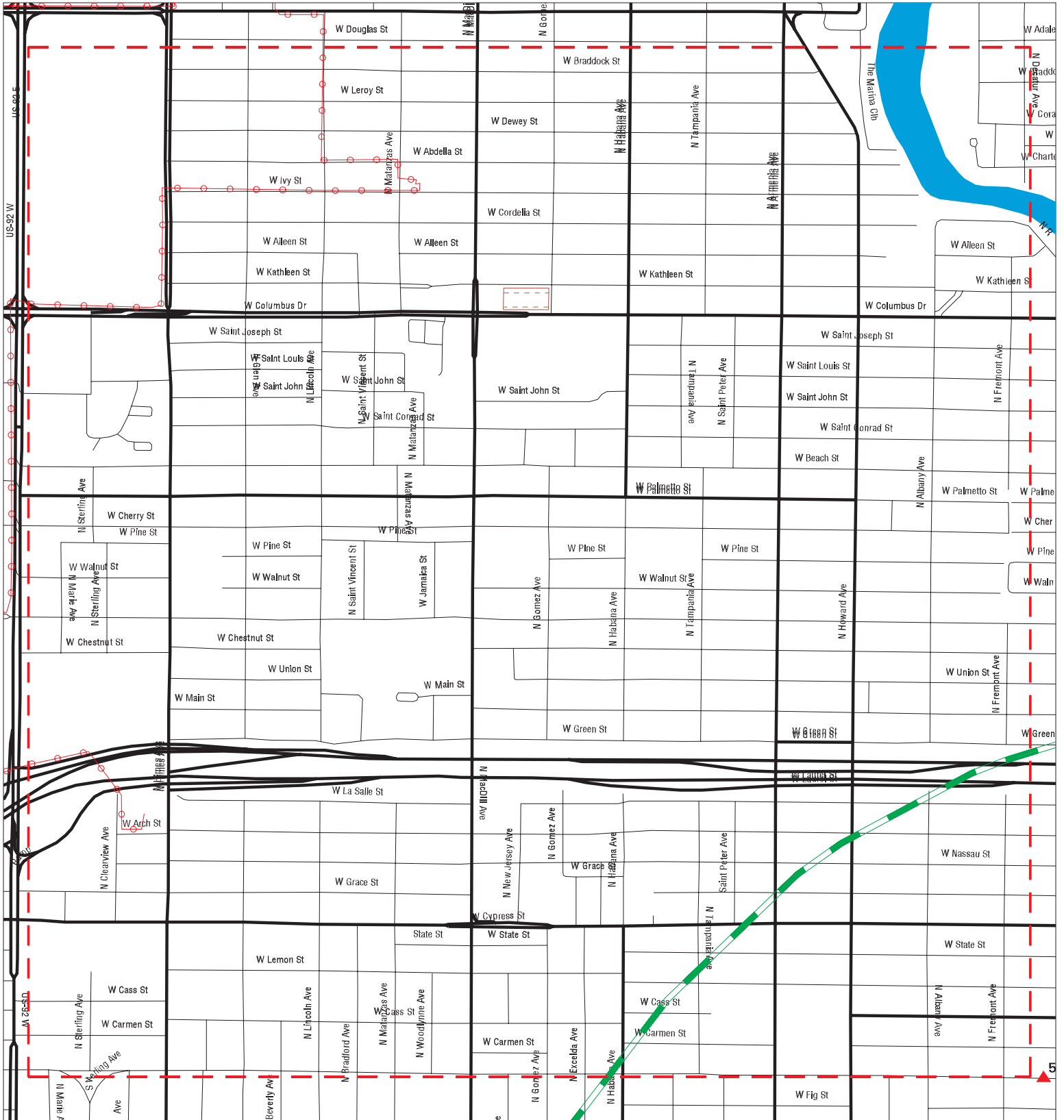
**NOTES:**

TP = Target Property

NR = Not Requested at this Search Distance

Sites may be listed in more than one database

# Focus Map - 1 - 5795795.5s



- ▲ Sites
- ↗ Target Property
- ↗ Search Buffer
- Focus Map - No Sites
- Focus Map - Sites
- Power Line
- Pipe Line
- Dept. Defense Sites
- Indian Reservations BIA
- FL Brownfield
- National Priority List Sites



**SITE NAME:** S Selmon Expy ? Capacity Improvements Project  
**ADDRESS:** Selmon Expy From S Dale Mabry Hwy To E Jackson St  
**CITY/STATE:** Tampa FL  
**ZIP:** 33629

**CLIENT:** MC Squared, Inc.  
**CONTACT:** Steven Nason  
**INQUIRY #:** 5795795.5s  
**DATE:** 09/19/19

MAPPED SITES SUMMARY - FOCUS MAP 1

Target Property:  
SELMON EXPY FROM S DALE MABRY HWY TO E JACKSON ST  
TAMPA, FL 33629

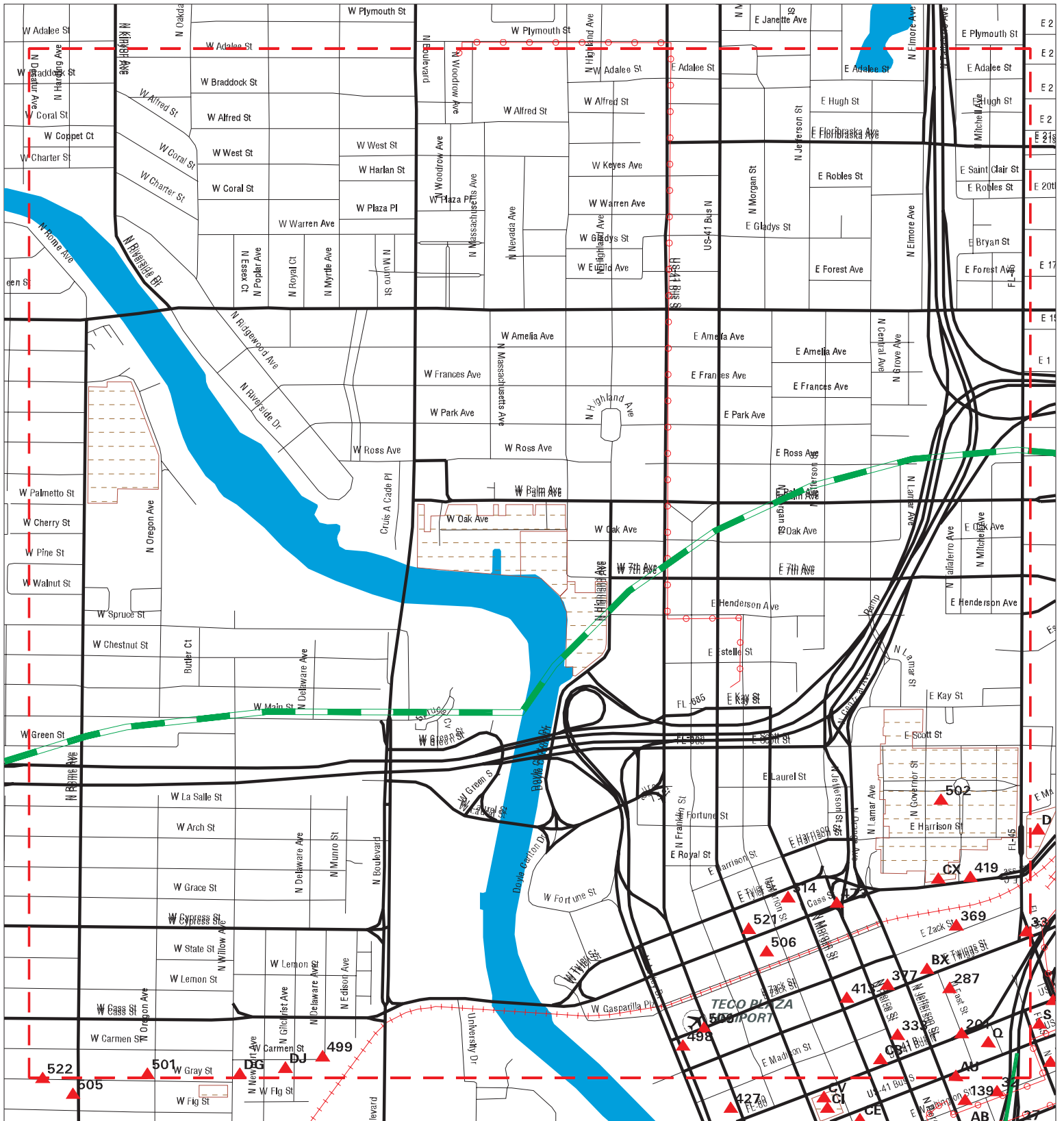
MAP ID / FOCUS MAP	SITE NAME	ADDRESS	DATABASE ACRONYMS	DIST (ft. & mi.) DIRECTION
-----------------------	-----------	---------	-------------------	-------------------------------

---

NO MAPPED SITES FOUND



# Focus Map - 2 - 5795795.5s



- ▲ Sites
- - - Target Property
- - - Search Buffer
- - - Focus Map - No Sites
- - - Focus Map - Sites
- - - Power Line
- - - Pipe Line
- - - National Priority List Sites
- Dept. Defense Sites
- Indian Reservations BIA
- FL Brownfield



**SITE NAME:** S Selmon Expansion ? Capacity Improvements Project  
**ADDRESS:** Selmon Expy From S Dale Mabry Hwy To E Jackson St  
**CITY/STATE:** Tampa FL  
**ZIP:** 33629

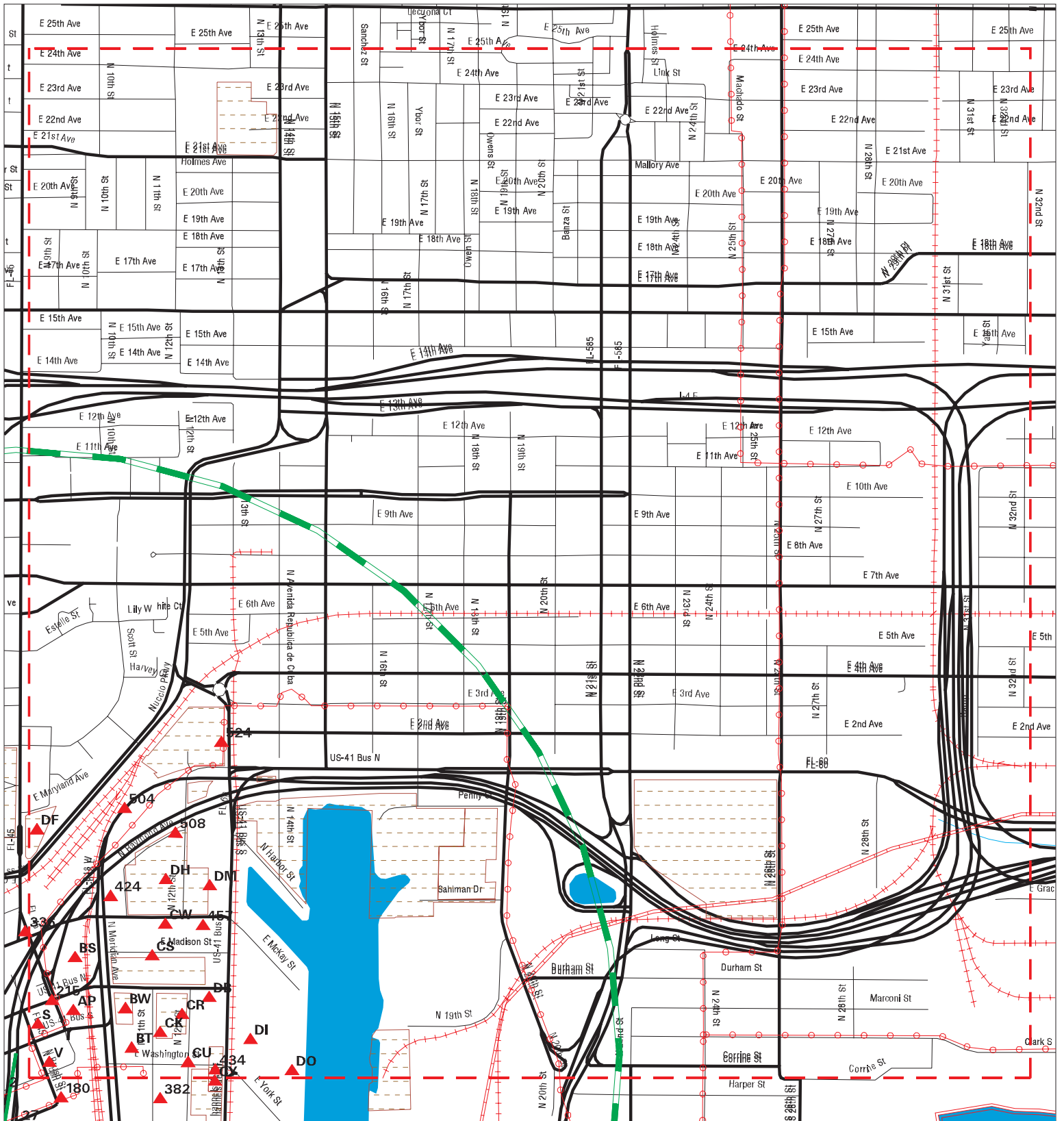
**CLIENT:** MC Squared, Inc.  
**CONTACT:** Steven Nason  
**INQUIRY #:** 5795795.5s  
**DATE:** 09/19/19

MAPPED SITES SUMMARY - FOCUS MAP 2

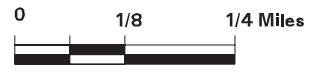
Target Property:  
 SELMON EXPY FROM S DALE MABRY HWY TO E JACKSON ST  
 TAMPA, FL 33629

MAP ID / FOCUS MAP	SITE NAME	ADDRESS	DATABASE ACRONYMS	DIST (ft. & mi.) DIRECTION		
Reg / 2	CENTRAL PARK VILLAGE		FL BROWNFIELDS	1619	0.307	NNW
Reg / Multiple	NEBRASKA AVENUE BROW		FL BROWNFIELDS	1703	0.323	North
Q71 / 2	HILLSBOROUGH CNTY SCH	905 E JACKSON ST	FL AST	232	0.044	West
Q90 / 2	LOCKHART ELEMENTARY	901 E KENNEDY BLVD	RCRA-VSQG	272	0.052	WNW
Q91 / 2	ROSSAC-RAYMOND O'SHE	901 E KENNEDY BLVD	FL UST, FL Financial Assurance	272	0.052	WNW
Q137 / 2	HILLSBOROUGH CNTY SC	202 N EAST ST	FL UST	385	0.073	West
AU194 / 2	TAMPA TRIBUNE CO	805 E JACKSON ST	FL UST	499	0.095	West
201 / 2	FIRESTONE #1889-0041	900 E KENNEDY BLVD	FL LUST, FL UST, FL CLEANUP SITES, FL DW...	518	0.098	WNW
287 / 2	HILLSBOROUGH CNTY MI	505 EAST ST	FL UST, FL AST, FL Financial Assurance	827	0.157	NW
BX329 / 2	HILLSBOROUGH CNTY-CO	801 TWIGGS ST E	FL UST, FL AST, FL Financial Assurance	1041	0.197	NW
333 / 2	HILLSBOROUGH COUNTY	419 N PIERCE ST	FL UST, FL AST, FL Financial Assurance	1058	0.200	West
336 / 2	CSX TRANSPORTATION-U	601 NEBRASKA AVE	FL LUST, FL UST	1078	0.204	North
BX338 / 2	HILLSBOROUGH CNTY-ED	800 TWIGGS ST	FL AST	1084	0.205	NW
CB341 / 2	PINELLAS COUNTY FACI	601 E KENNEDY BLVD	RCRA-VSQG	1105	0.209	West
CB342 / 2	HILLSBOROUGH COUNTY	601 E KENNEDY BLVD	RCRA-VSQG	1105	0.209	West
CB352 / 2	COURTHOUSE SQUARE PA	600 E KENNEDY BLVD	FL LUST, FL UST	1172	0.222	West
369 / 2	ICE HOUSE	818 ZACK ST	FL LUST, FL TANKS	1247	0.236	NNW
377 / 2	DRUG ENFORCEMENT	700 E TWIGGS ST	RCRA-VSQG	1285	0.243	WNW
413 / 2	KAUFFMAN TIRE SERVIC	601 N MORGAN ST	FL SWF/LF, FL LUST, FL UST	1567	0.297	WNW
CX416 / 2	DEPENDABLE AUTO & TI	1111 E. CASS ST	FL SWF/LF	1584	0.300	NNW
419 / 2	TAMPA ELECTRIC CO-CA	1214 E CASS ST	FL LUST, FL UST	1604	0.304	NNW
CX429 / 2	ENCORE - FORMER PLAN	1112 E CASS ST	US BROWNFIELDS, FINDS	1683	0.319	NNW
473 / 2	AIR DROME TIRE	612 E CASS ST	FL LUST, FL UST, FL CLEANUP SITES, FL DW...	2059	0.390	NW
DJ476 / 2	NEWPORT PROPERTY	515 N NEWPORT AVE	FL LUST, FL UST, FL Financial Assurance	2083	0.395	North
DG482 / 2	NATIONAL LINEN SERVI	507 N WILLOW AVE	FL LUST, FL UST	2128	0.403	North
DJ487 / 2	PAUL SMITH CONTRACTI	1202 W CARMEN ST	FL LUST, FL UST, FL CLEANUP SITES, FL DW...	2173	0.412	North
498 / 2	GARRISON CHANNEL	631 S ASHLEY ST	FL LUST, FL AST	2259	0.428	North
499 / 2	PROFESSIONAL SERVICE	512 N DELAWARE AVE	FL LUST, FL UST	2276	0.431	North
501 / 2	YELLOW CAB CO OF TAM	502 N OREGON AVE	FL LUST, FL UST	2292	0.434	NNW
506 / 2	US FEDERAL COURTHOUS	801 N FLORIDA AVE #6	FL LUST, FL FF TANKS, FL AST, FL Financi...	2367	0.448	WNW
509 / 2	TAMPA ELECTRIC CO-TE	700 N TAMPA ST	FL LUST, FL UST	2393	0.453	North
514 / 2	CASTELLANO PROPERTY	505 TYLER ST	FL LUST, FL UST	2428	0.460	NW
521 / 2	FLORIDAN HOTEL	905 N FLORIDA AVE	FL LUST, FL UST, FL CLEANUP SITES, FL DW...	2589	0.490	WNW
522 / 2	HI GRADE FOOD SPECIA	1705 GRAY ST	FL LUST, FL UST	2608	0.494	NNW

# Focus Map - 3 - 5795795.5s



- ▲ Sites
- ▲ Target Property
- ▲ Search Buffer
- ▲ Focus Map - No Sites
- ▲ Focus Map - Sites
- ▲ Power Line
- ▲ Pipe Line
- ▲ National Priority List Sites
- Dept. Defense Sites
- Indian Reservations BIA
- FL Brownfield



**SITE NAME:** S Selmon Expy ? Capacity Improvements Project  
**ADDRESS:** Selmon Expy From S Dale Mabry Hwy To E Jackson St  
**CITY/STATE:** Tampa FL  
**ZIP:** 33629

**CLIENT:** MC Squared, Inc.  
**CONTACT:** Steven Nason  
**INQUIRY #:** 5795795.5  
**DATE:** 09/19/19

MAPPED SITES SUMMARY - FOCUS MAP 3

Target Property:  
 SELMON EXPY FROM S DALE MABRY HWY TO E JACKSON ST  
 TAMPA, FL 33629

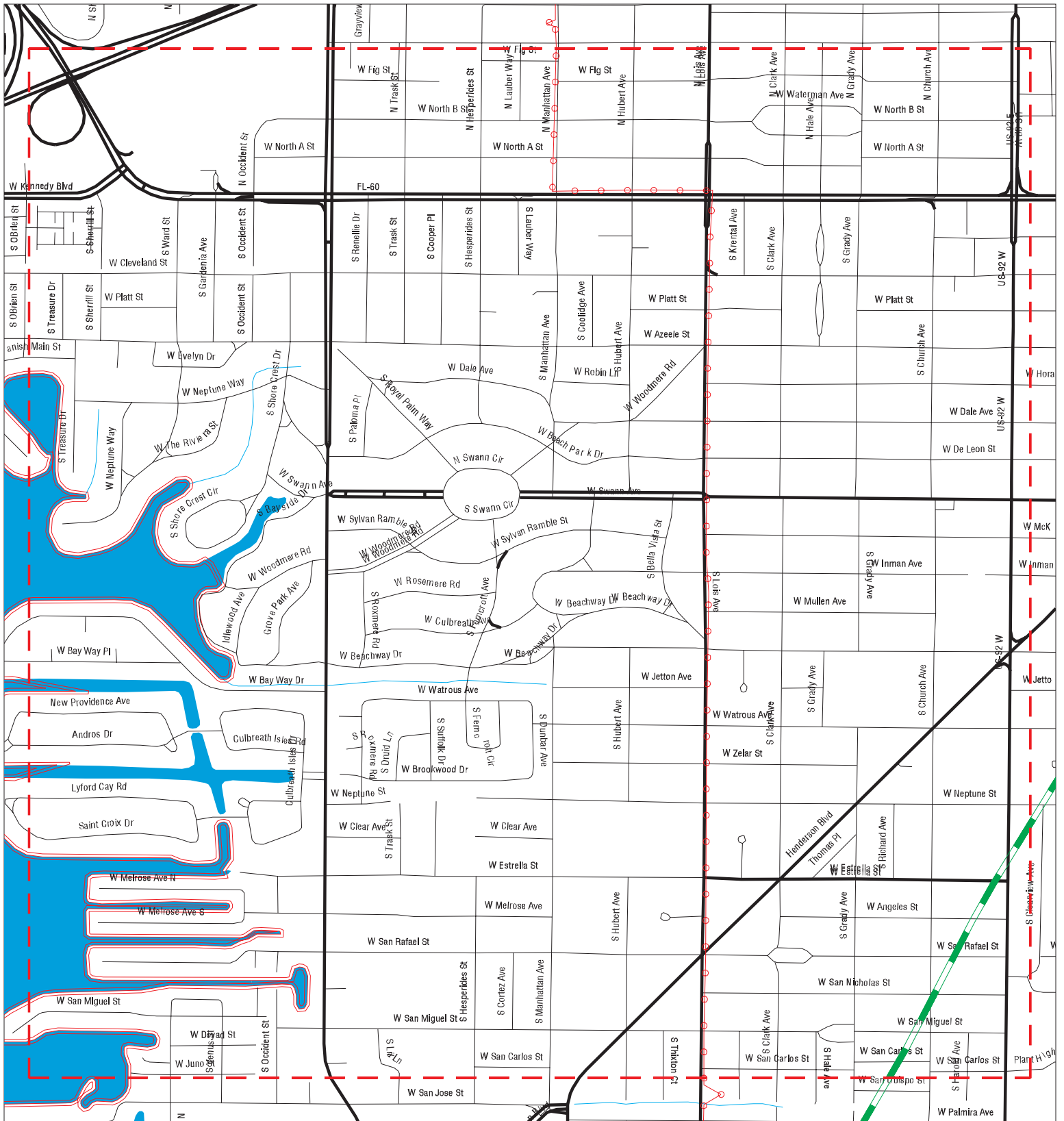
MAP ID / FOCUS MAP	SITE NAME	ADDRESS	DATABASE ACRONYMS	DIST (ft. & mi.) DIRECTION
Reg / 3	LIBERTY TAMPA PROPER		FL BROWNFIELDS	914 0.173 ENE
Reg / 3	GRAND CENTRAL AT KEN		FL BROWNFIELDS	1045 0.198 NE
Reg / 3	FORMER AMAZON HOSE P		FL BROWNFIELDS	1232 0.233 East
Reg / Multiple	THE PLACE AT CHANNEL		FL BROWNFIELDS	1541 0.292 East
Reg / 3	12TH STREET OPERATIO		FL BROWNFIELDS	1558 0.295 NE
Reg / Multiple	WASHINGTON STREET CR		FL BROWNFIELDS	1687 0.320 East
Reg / Multiple	NEBRASKA AVENUE BROW		FL BROWNFIELDS	1703 0.323 North
S81 / 3	HILLSBOROUGH CNTY-HE	309 N BRUSH ST	FL UST	249 0.047 NE
V92 / 3	WASHINGTON SQUARE PA	SW E WASHINGTON ST &	FL LUST, FL TANKS	274 0.052 East
V104 / 3	ALLEY & ALLEY CHARTE	205 N BRUSH ST	FL LUST, FL UST	300 0.057 East
S112 / 3		1105 E KENNEDY BLVD	FL DEDB	330 0.062 NE
AP181 / 3	COLLINS D C	288 N NEBRASKA AV	EDR Hist Auto	453 0.086 ENE
AP184 / 3	LANG MOTOR CO	200 NEBRASKA AVE	EDR Hist Auto	464 0.088 East
AP195 / 3	HILLSBOROUGH CNTY-FL	311 N NEBRASKA AVE	FL LUST, FL UST	504 0.095 ENE
AP206 / 3	TAYLOR R H RADIATOR	1201 JACKSON	EDR Hist Auto	533 0.101 ENE
215 / 3	GOINS L G 4	402 NEBRASKA AV	EDR Hist Auto	569 0.108 NNE
AP224 / 3	HILLSBOROUGH EXPRESS	1205 E JACKSON ST	RCRA-VSQG	595 0.113 ENE
AP225 / 3	TAMPA EXPRESSWAY AUT	1205 E JACKSON ST	FL RESP PARTY	595 0.113 ENE
AP226 / 3	PAUL S AUTO ALIGNMEN	1205 JACKSON ST	EDR Hist Auto	595 0.113 ENE
AP238 / 3	HILLSBOROUGH COUNTY	313 N NEBRASKA	RCRA-VSQG	633 0.120 NE
BS314 / 3	GASPAR PROPERTY	1029 EAST TWIGGS STR	FL CLEANUP SITES, FL DWM CONTAM, FL RESP...	995 0.188 NNE
BS315 / 3	GASPAR PROPERTIES-CO	1029 E TWIGGS ST	FL UST, FL Financial Assurance	995 0.188 NNE
BT320 / 3	BIRDWELL EQUIPMENT C	202 N 11TH ST	FL LUST, FL UST	1016 0.192 East
BW323 / 3	LIBERTY TAMPA SITE	227 N. MERIDIAN AVEN	FL BROWNFIELDS, FL CLEANUP SITES	1022 0.194 ENE
BW324 / 3	LIBERTY TAMPA	227 N MERIDIAN AVE	FL CLEANUP SITES, FL RESP PARTY	1022 0.194 ENE
BT327 / 3	INTERBAY COATINGS	1202 E WASHINGTON ST	RCRA NonGen / NLR, FINDS, ECHO	1039 0.197 East
CK374 / 3	VENTO OIL CO	207 N 11TH ST	FL LUST, FL UST	1267 0.240 East
CK376 / 3	215 NORTH 11TH ST PR	215 N 11 ST	FL LUST, FL UST	1278 0.242 East
CR393 / 3	FORMER AMAZON HOSE P	222 N. 12TH STREET,	FL BROWNFIELDS, FL CLEANUP SITES	1385 0.262 ENE
CS402 / 3	FIVE STAR TOURS	1211 E MADISON ST	FL LUST, FL UST, FL CLEANUP SITES, FL DW...	1473 0.279 NE
CS403 / 3	GRAND CENTRAL AT KEN	1211 EAST MADISON ST	FL RESP PARTY	1473 0.279 NE
CR406 / 3	CHANNEL SIDE DISTRIC	222 N 12TH STREET	FL ENG CONTROLS, FL INST CONTROL, FL VCP...	1497 0.284 ENE
CU407 / 3	12TH STREET SEGMENTS	12TH STREET N WHITIN	US BROWNFIELDS, FINDS	1508 0.286 East
CW411 / 3	TM TAMPA LLC	1216 E MADISON ST	FL CLEANUP SITES, FL DWM CONTAM	1560 0.295 NE
CW412 / 3	TM TAMPA LLC	1216 E MADISON ST	FL LUST, FL TANKS	1560 0.295 NE
CU418 / 3	THE PLACE AT CHANNEL	918 CHANNELSIDE DRIV	FL BROWNFIELDS	1601 0.303 East
424 / 3	TAMPA HILLSBOROUGH C	613 N MERIDIAN ST	FL LUST, FL TANKS	1613 0.305 NNE
CW428 / 3	MADISON STREET PARK	1224 EAST MADISON ST	FL BROWNFIELDS, FL CLEANUP SITES, FL RES...	1680 0.318 NE
CW432 / 3	LIVINGSTONS BUSINESS	1123 E TWIGGS ST	FL LUST, FL UST	1735 0.329 NE

MAPPED SITES SUMMARY - FOCUS MAP 3

Target Property:  
 SELMON EXPY FROM S DALE MABRY HWY TO E JACKSON ST  
 TAMPA, FL 33629

MAP ID / FOCUS MAP	SITE NAME	ADDRESS	DATABASE ACRONYMS	DIST (ft. & mi.) DIRECTION
DB433 / 3	WARE DEVELOPMENTS	KENNEDY BLVD & 13TH	FL LUST, FL UST	1736 0.329 ENE
DB438 / 3	MARATHON-METRO #142	1239 E KENNEDY BLVD	FL LUST, FL UST, FL CLEANUP SITES, FL DW...	1764 0.334 ENE
CW439 / 3	TYRESOLER OF TAMPA I	1127 E TWIGGS ST	FL SWF/LF, FL LUST, FL UST	1779 0.337 NE
DF453 / 3	ENCORE AREA - 1103 N	1103 N NEBRASKA	US BROWNFIELDS	1966 0.372 North
DF454 / 3	NEBRASKA AVE	1103 N. NEBRASKA AVE	FL INST CONTROL, FL VCP, FL CLEANUP SITE...	1966 0.372 North
DF455 / 3	NEBRASKA AVE BROWNF	1103 NORTH NEBRASKA	FL BROWNFIELDS, FL CLEANUP SITES, FL RES...	1966 0.372 North
457 / 3	J H WILLIAMS OIL CO	1237 E TWIGGS ST	FL LAST, FL LUST, FL AST, FL AIRS, FL CL...	1989 0.377 NE
DH462 / 3	CITY OF TAMPA- 12TH	612 N 12TH ST	FL LUST, FL UST, FL CLEANUP SITES, FL DW...	2001 0.379 NE
DH466 / 3	TAMPA CITY-12TH ST M	616 N 12TH ST (AT RA	FL LUST, FL UST, FL CLEANUP SITES, FL DW...	2043 0.387 NE
DH467 / 3	SEAPORT TOWN CENTER/	616 NORTH 12TH STREE	FL INST CONTROL	2043 0.387 NE
DH468 / 3	12TH STREET OPERATIO	616 NORTH 12TH STREE	FL BROWNFIELDS, FL CLEANUP SITES	2043 0.387 NE
DH469 / 3	12TH STREET MAINTENA	616 N. 12TH STREET	RCRA-VSQQ, US BROWNFIELDS, FINDS	2043 0.387 NE
DI471 / 3	PORT YBOR	1101 CHANNELSIDE DRI	FL BROWNFIELDS, FL CLEANUP SITES	2056 0.389 East
DI472 / 3	TAMPA PORT AUTHORITY	1101 CHANNELSIDE DRI	FL AST, FL BROWNFIELDS, FL TIER 2	2056 0.389 East
DH475 / 3	12TH STREET MAINTENA	12TH ST	FL VCP, FL RESP PARTY	2074 0.393 NE
DM493 / 3	FORT BROOKE		FL DWM CONTAM	2250 0.426 NE
DM494 / 3	FORT BROOKE		FUDS	2250 0.426 NE
504 / 3	THEA - SELMON CROSST	ENTRANCE TO ROY SELM	FL ENG CONTROLS, FL INST CONTROL	2355 0.446 NNE
508 / 3	LEE ROY SELMON EXPRE	STATE ROAD 618	FL RESP PARTY	2387 0.452 NE
DO510 / 3	MACDILL COLD STORAGE		FL DWM CONTAM	2418 0.458 East
DO511 / 3	MACDILL COLD STORAGE		FUDS	2418 0.458 East
524 / 3	PEOPLES GAS SYSTEM	1200 NORTH 13TH STRE	EDR MGP	3269 0.619 NNE

# Focus Map - 4 - 5795795.5s



- ▲ Sites
- // Focus Map - Sites
- [Red Box] Dept. Defense Sites
- [Green Line] Target Property
- [Red Line] Power Line
- [Pink Box] Indian Reservations BIA
- [Green Line] Search Buffer
- [Red Line] Pipe Line
- [Orange Box] FL Brownfield
- // Focus Map - No Sites
- [Red Box] National Priority List Sites



<p><b>SITE NAME:</b> S Selmon Expansion ? Capacity Improvements Project  <b>ADDRESS:</b> Selmon Expy From S Dale Mabry Hwy To E Jackson St  <b>CITY/STATE:</b> Tampa FL  <b>ZIP:</b> 33629</p>	<p><b>CLIENT:</b> MC Squared, Inc.  <b>CONTACT:</b> Steven Nason  <b>INQUIRY #:</b> 5795795.5s  <b>DATE:</b> 09/19/19</p>
--	---

MAPPED SITES SUMMARY - FOCUS MAP 4

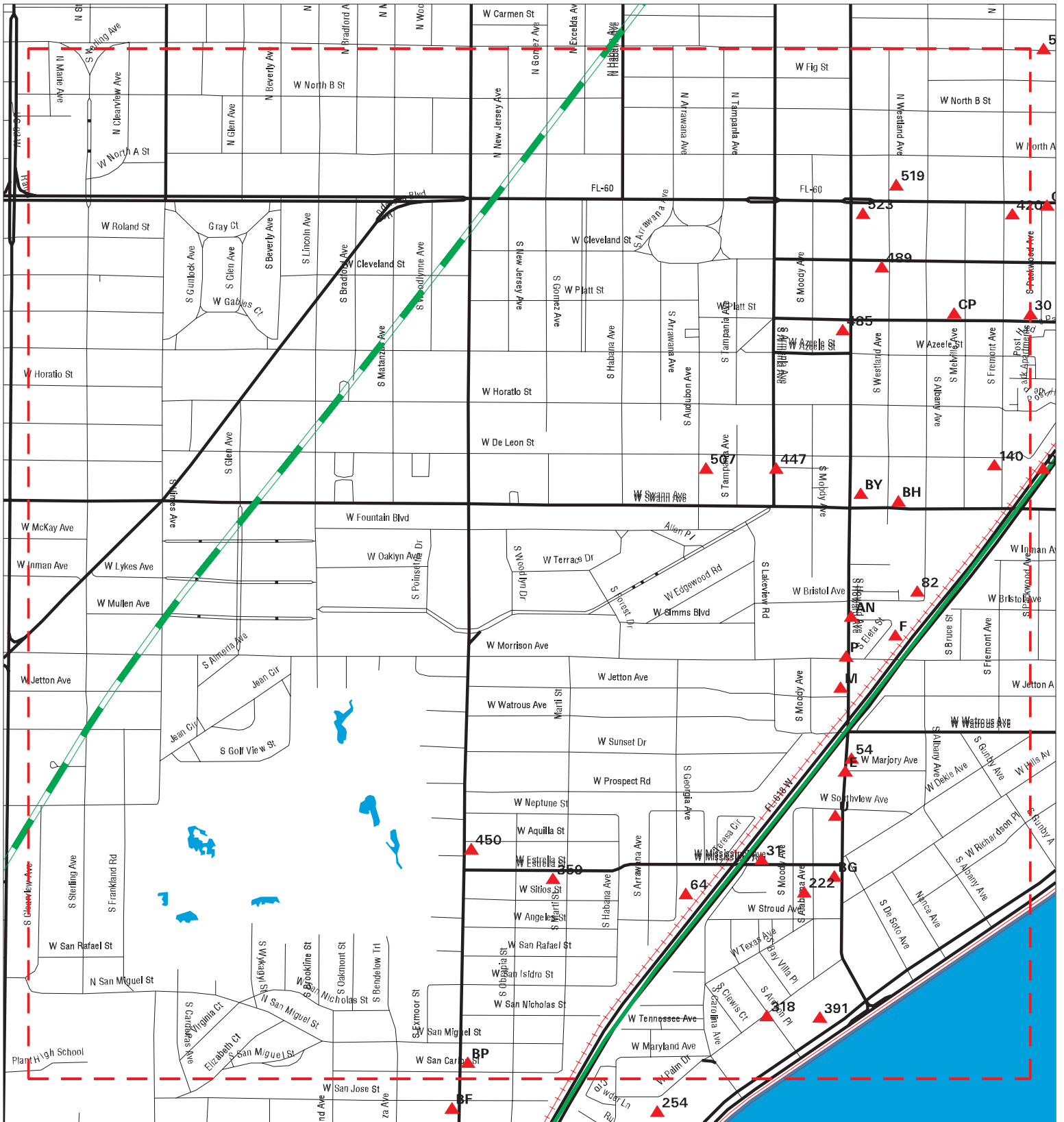
Target Property:  
SELMON EXPY FROM S DALE MABRY HWY TO E JACKSON ST  
TAMPA, FL 33629

MAP ID / FOCUS MAP	SITE NAME	ADDRESS	DATABASE ACRONYMS	DIST (ft. & mi.) DIRECTION
-----------------------	-----------	---------	-------------------	-------------------------------

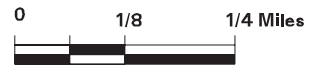
---

NO MAPPED SITES FOUND

# Focus Map - 5 - 5795795.5s



- |                      |                              |                         |
|----------------------|------------------------------|-------------------------|
| Sites                | Focus Map - Sites            | Dept. Defense Sites     |
| Target Property      | Power Line                   | Indian Reservations BIA |
| Search Buffer        | Pipe Line                    | FL Brownfield           |
| Focus Map - No Sites | National Priority List Sites |                         |



**SITE NAME:** S Selmon Expansion ? Capacity Improvements Project  
**ADDRESS:** Selmon Expy From S Dale Mabry Hwy To E Jackson St  
**CITY/STATE:** Tampa FL  
**ZIP:** 33629

**CLIENT:** MC Squared, Inc.  
**CONTACT:** Steven Nason  
**INQUIRY #:** 5795795.5s  
**DATE:** 09/19/19



MAPPED SITES SUMMARY - FOCUS MAP 5

Target Property:  
 SELMON EXPY FROM S DALE MABRY HWY TO E JACKSON ST  
 TAMPA, FL 33629

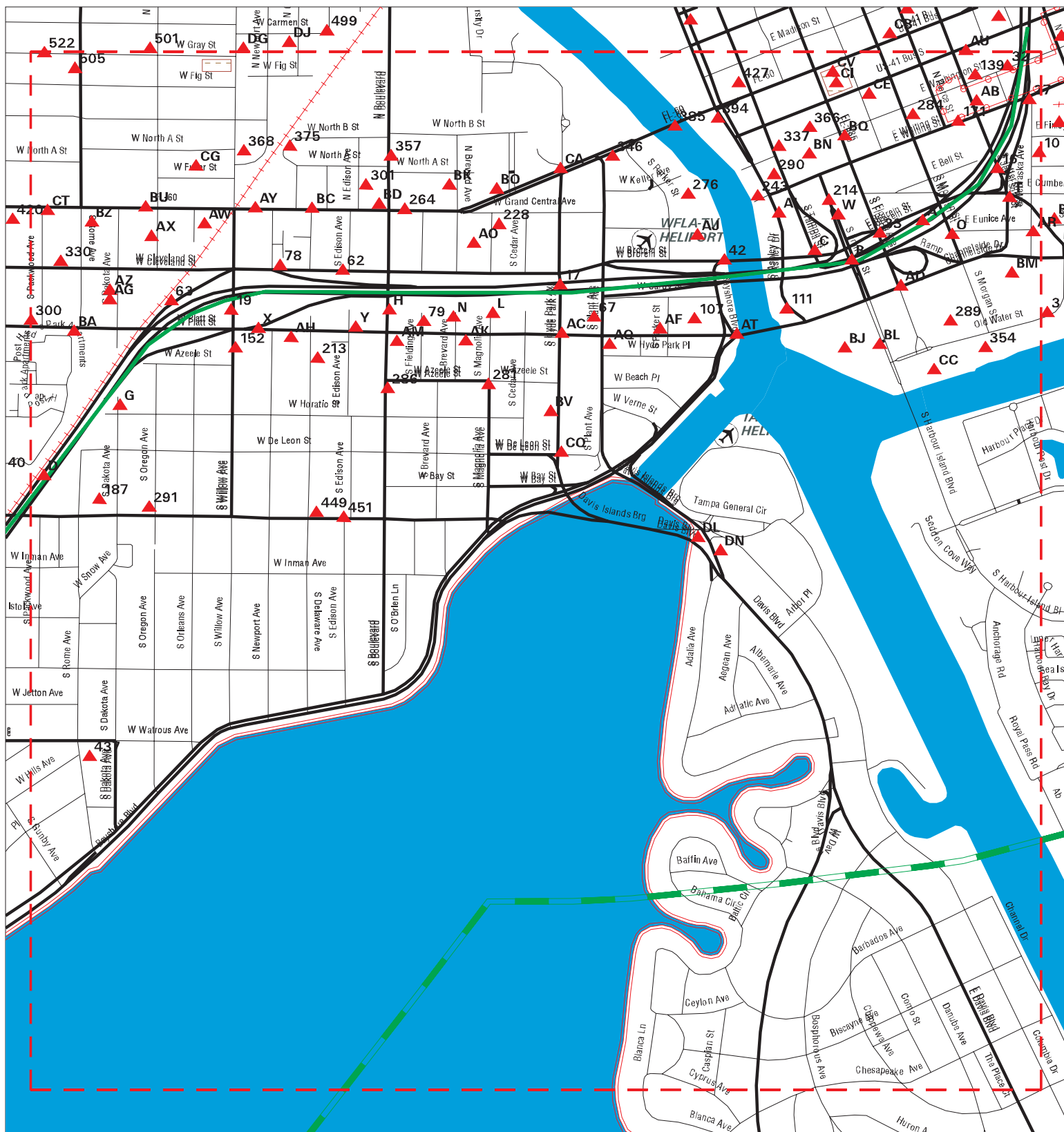
MAP ID / FOCUS MAP	SITE NAME	ADDRESS	DATABASE ACRONYMS	DIST (ft. & mi.) DIRECTION
E21 / 5	SOUTH HOWARD AUTO SE	1207 S HOWARD AVE	RCRA NonGen / NLR, FINDS, ECHO	95 0.018 SE
E22 / 5	SOUTH HOWARD AUTO SE	1207 S HOWARD AVE	FL LUST, FL UST, FL CLEANUP SITES, FL DW...	95 0.018 SE
E23 / 5	SOUTH HOWARD SIXTY S	1207 S HOWARD AVE	EDR Hist Auto	95 0.018 SE
F25 / 5	EQUIPMENT SALES CORP	2101 MORRISON AVE	FL PRIORITYCLEANERS, FL DRYCLEANERS, FL ...	111 0.021 NW
F26 / 5	MAGIC CLEANERS	2101 MORRISON AVE	EDR Hist Cleaner	111 0.021 NW
31 / 5	WEEK S RUG & CARPET	2411 MISSISSIPPI A	EDR Hist Cleaner	120 0.023 SE
M50 / 5	HUGHEY STANLEY	1101 S HOWARD AVE	EDR Hist Auto	169 0.032 NW
F51 / 5	EQUIPMENT SALES CO	2101 W MORRISON AVE	FL LUST, FL UST, FL CLEANUP SITES, FL DW...	173 0.033 NW
F52 / 5	MAGIC CLEANERS	2101 W MORRISON AVE	EDR Hist Cleaner	173 0.033 NW
54 / 5	DE LUXE LAUNDRY CL	1210 S HOWARD AV	EDR Hist Cleaner	187 0.035 SE
64 / 5	HILLSBOROUGH PRINTIN	2442 W MISSISSIPPI A	RCRA NonGen / NLR	209 0.040 NW
E65 / 5	POWELL HENRY W	1216 HOWARD AV	EDR Hist Auto	210 0.040 SE
P69 / 5	BROWN HARRY H	1010 S HOWARD AVE	EDR Hist Auto	228 0.043 NW
P70 / 5	DIXIE LAUNDRY	1008 S HOWARD AVE	EDR Hist Cleaner	230 0.044 NW
E80 / 5	SHEPPARD JACK	1216 S HOWARD AV	EDR Hist Auto	244 0.046 SE
82 / 5	FLORIDA GULF TO BAY	809 S ALBANY AVE	EDR Hist Auto	256 0.048 NW
E84 / 5	WARREN S DE SOTO AGE	1218 S HOWARD AVE	EDR Hist Cleaner	258 0.049 SE
U86 / 5	FLORIDA GULF INVSTIG	1316 S ALABAMA AVE	EDR Hist Auto	264 0.050 SE
M87 / 5	COIN LAUNDRY(FORMER	1015 S HOWARD AVE	FL LUST, FL UST, FL CLEANUP SITES, FL DW...	270 0.051 NW
M88 / 5	CIRCLE K #4303	1015 S HOWARD AVE	RCRA-VSQQ, FINDS, ECHO	270 0.051 NW
M89 / 5	QUALITY LAUNDRY	1015 S HOWARD AVE	EDR Hist Cleaner	270 0.051 NW
E99 / 5	HAMMOND C CONRAD SHU	1222 S HOWARD ST	EDR Hist Cleaner	289 0.055 SE
P120 / 5	7-ELEVEN STORE #4042	1001 S HOWARD AVE	FL LUST, FL UST, FL CLEANUP SITES, FL DW...	356 0.067 NW
P121 / 5	SUNOCO SERVICE STATI	1001 S HOWARD AVE	RCRA-VSQQ, FINDS, ECHO	356 0.067 NW
P122 / 5	SUNOCO	1001 S HOWARD AVE	EDR Hist Auto	356 0.067 NW
P123 / 5	HAPPY JACK & PILINGU	1002 HOWARD AVE	EDR Hist Auto	357 0.068 NW
U135 / 5	BRAMWELL HARBIN INC	1301 S HOWARD AVE	EDR Hist Auto	381 0.072 SE
140 / 5	ELECTRIC MACHINERY I	601 S FREMONT AVE	RCRA-VSQQ	390 0.074 NW
P148 / 5	LAUNDRY SERVICE CO	2305 MORRISON AVE	EDR Hist Cleaner	399 0.076 NW
AN166 / 5	VOGUE CLEANERS & LAU	936 S HOWARD AVE	EDR Hist Cleaner	422 0.080 NW
AN167 / 5	INITIAL USA	936 S HOWARD AVE	RCRA-VSQQ	422 0.080 NW
AN168 / 5	INITIAL USA	936 S HOWARD AVE	FL LUST, FL UST, FL NPDES	422 0.080 NW
AN169 / 5	SOHO LOFTS (HOWARD &	936 SOUTH HOWARD AVE	FL VCP, FL CLEANUP SITES, FL DWM CONTAM,...	422 0.080 NW
AN177 / 5	VOGUE CLEANERS & LAU	938 S HOWARD AVE	EDR Hist Cleaner	433 0.082 NW
AN196 / 5	WESTSHORE BODY SHOP	906 S HOWARD AVE	RCRA NonGen / NLR, FINDS, ECHO	505 0.096 NW
AN197 / 5	SAINE S AUTO SERVICE	906 S HOWARD AVE	EDR Hist Auto	505 0.096 NW
AN218 / 5	TIM S AUTO SERVICE	904 S HOWARD AV	EDR Hist Auto	579 0.110 NW
222 / 5	CHRISTOPHER STARK	1410 S. MOODY AVE.	FL SWF/LF	588 0.111 SE
BG252 / 5	CONSTRUCTION MARKET	1413 S HOWARD AVE ST	RCRA-SQG, FINDS, ECHO	707 0.134 SE

MAPPED SITES SUMMARY - FOCUS MAP 5

Target Property:  
 SELMON EXPY FROM S DALE MABRY HWY TO E JACKSON ST  
 TAMPA, FL 33629

MAP ID / FOCUS MAP	SITE NAME	ADDRESS	DATABASE ACRONYMS	DIST (ft. & mi.) DIRECTION
BH255 / 5	KASH N KARRY	2100 W. SWAN AVENUE	RCRA-VSQG	716 0.136 NW
BH256 / 5	WINN-DIXIE #2433	2100 W SWANN AVE	RCRA-VSQG	716 0.136 NW
BH257 / 5	KASH N KARRY -- #722	2100 SWANN AVENUE	FL RESP PARTY	716 0.136 NW
BG283 / 5	RAINBOW FOOD MART	1417 S HOWARD AVE	FL LUST, FL UST, FL DWM CONTAM, FL Finan...	793 0.150 SE
BH292 / 5	FLORIDA CANCER SPECI	2111 W SWANN AVE #10	RCRA-VSQG	864 0.164 NW
BP297 / 5	PIONEER CLEANERS COR	2312 S MACDILL AVE	FL LUST, FL UST	921 0.174 WNW
BP298 / 5	PIONEER CLEANERS & L	2312 S MACDILL AVE	FL PRIORITYCLEANERS, FL CLEANUP SITES, F...	921 0.174 WNW
318 / 5	HOWELL PARK CONDO AS	2401 ARDSON PLACE	FL LUST, FL UST	1009 0.191 SE
BY331 / 5	UNION 76-J H WILLIAM	2222 W SWANN AVE	FL LUST, FL UST, FL Financial Assurance	1057 0.200 NW
BY332 / 5	UNION 76-J H WILLIAM	2222 W SWANN AVE	FL CLEANUP SITES, FL DWM CONTAM	1057 0.200 NW
BY335 / 5	HEIDT & ASSOCIATES I	2212 SWANN AVE	FL LUST, FL UST, FL AST, FL Financial As...	1065 0.202 NW
BY350 / 5	MORRIS FONTE (FRM)	614 SOUTH HOWARD AVE	FL RESP PARTY	1166 0.221 NW
BY351 / 5	MORRIS FONTE CLEANER	614 S HOWARD AVE	FL LUST, FL UST, FL CLEANUP SITES, FL DW...	1166 0.221 NW
359 / 5	U S DRUG ENFORCEMENT	2904 W ESTRELLA ST	RCRA-VSQG	1199 0.227 NW
CP388 / 5	YOUNG T ROY III PROP	2002 W PLATT ST	FL LUST, FL UST, FL CLEANUP SITES, FL DW...	1374 0.260 NW
391 / 5	ATRIUM ON THE BAYSHO	2413 BAYSHORE BLVD	FL LUST, FL UST, FL Financial Assurance	1380 0.261 SE
CP404 / 5	FORMER YOUNG PEST CO	2011 WEST PLATT STRE	FL CLEANUP SITES, FL DWM CONTAM, FL RESP...	1475 0.279 NW
420 / 5	MITCHELLS GRAND CENT	1901 W JF KENNEDY BL	FL LUST, FL UST, FL CLEANUP SITES, FL DW...	1606 0.304 NW
447 / 5	SPRINGLOCK SCAFFOLD	602 S ARMENIA	FL LUST, FL UST	1889 0.358 NW
450 / 5	CLUBHOUSE OF PALMA C	1600 S MACDILL AVE	FL LUST, FL UST	1925 0.365 NW
485 / 5	TAMPA BAY CAB (FORME	301 S HOWARD AVE	FL LUST, FL UST, FL CLEANUP SITES, FL DW...	2159 0.409 NW
489 / 5	GLOBAL EQUIPMENT USA	201 S WESTLAND AVE	FL SWF/LF	2222 0.421 NW
507 / 5	EDMUND E ZACCHINI ES	602 S AUDUBON ST	FL LUST, FL UST	2375 0.450 NW
519 / 5	EDWARD BROSANAN INC	2121 W KENNEDY BLVD	FL LUST, FL UST, FL CLEANUP SITES, FL DW...	2558 0.484 NW
523 / 5	CIRCLE K #2709792	2220 W KENNEDY BLVD	FL LUST, FL UST, FL CLEANUP SITES, FL DW...	2637 0.499 NW

# Focus Map - 6 - 5795795.5s



- ▲ Sites
- ↗ Target Property
- ↗ Search Buffer
- ↗ Focus Map - No Sites
- ⚡ Focus Map - Sites
- ⚡ Power Line
- ⚡ Pipe Line
- National Priority List Sites
- Dept. Defense Sites
- Indian Reservations BIA
- FL Brownfield



<p>SITE NAME: S Selmon Expy ? Capacity Improvements Project          ADDRESS: Selmon Expy From S Dale Mabry Hwy To E Jackson St          CITY/STATE: Tampa FL          ZIP: 33629</p>	<p>CLIENT: MC Squared, Inc.          CONTACT: Steven Nason          INQUIRY #: 5795795.5s          DATE: 09/19/19</p>
---	---

MAPPED SITES SUMMARY - FOCUS MAP 6

Target Property:  
 SELMON EXPY FROM S DALE MABRY HWY TO E JACKSON ST  
 TAMPA, FL 33629

MAP ID / FOCUS MAP	SITE NAME	ADDRESS	DATABASE ACRONYMS	DIST (ft. & mi.) DIRECTION		
Reg / 6	JACKSON STREET PARKI		FL BROWNFIELDS	1324	0.251	NW
Reg / 6	PHOTOENGRAVING INCOR		FL BROWNFIELDS	1929	0.365	North
A1 / 6	SELMON GREENWAY POCK		FL NPDES	TP		
A2 / 6	MEDICAL EXAMINERS OF	401 S MORGAN ST	RCRA-VSQQ	TP		
A3 / 6	MEDICAL EXAMINERS OF	401 S MORGAN ST	FINDS, ECHO	TP		
A4 / 6	CITY MORGUE	401 S. MORGAN ST	FL ASBESTOS	TP		
B5 / 6	YALE TIRE & BATTERY	217-19 S FRANKLIN	EDR Hist Auto	TP		
C6 / 6	FYFE DAVID F	290 S TAMPA	EDR Hist Auto	TP		
B7 / 6		TAMPA STREET @ FRANK	FL SPILLS	TP		
C8 / 6	RANCH LAKE II	6347 SPRING HILL DR	FL NPDES	TP		
B9 / 6	TAMPA CITY-CONVENTIO	209 S FRANKLIN ST	FL RGA LUST	TP		
B10 / 6	TAMPA,CITY-CONVENTIO	209 S FRANKLIN ST	FL RGA LUST	TP		
B11 / 6	TAMPA CITY - CONVENT	209 S FRANKLIN ST	FL RGA LUST	TP		
B12 / 6	SHARPE & COMPANY	205 S FRANKLIN	EDR Hist Auto	TP		
D13 / 6	L & J LEASING INC	515 S PACKWOOD AVE	FL LUST, FL UST	TP		
D14 / 6	CONSOLIDATED BOX PAR	410 S PACKWOOD AVE	FL LUST, FL UST	TP		
16 / 6	IRELAND JOHN H CO	309-19 S JEFFERSON	EDR Hist Auto	72	0.014	ESE
17 / 6	SPUR SERVICE STATION	235 HYDE PARK BLVD	EDR Hist Auto	79	0.015	North
A18 / 6	LENTZ ANTHONLY J	309 S MORGAN	EDR Hist Auto	80	0.015	SE
19 / 6	SANFELIZ PHILIP M	221 S WILLOW AV	EDR Hist Auto	81	0.015	SSE
A20 / 6	LEE TIRE CO OF FLORI	301 S MORGAN ST	EDR Hist Auto	91	0.017	SE
B24 / 6	SAM S SERVICE STATIO	301 S FRANKLIN	EDR Hist Auto	103	0.020	South
27 / 6	MC DOWELL CHAS S	113 S NEBRASKA AVE	EDR Hist Auto	111	0.021	East
G28 / 6	INTERSTATE BRANDS CO	420 S DAKOTA AVE	FL LUST, FL UST	120	0.023	SE
G29 / 6	WONDER BREAD	420 S DAKOTA AVE	RCRA-VSQQ, FL AST	120	0.023	SE
G30 / 6	INTERSTATE BRANDS CO	420 SOUTH DAKOTA AVE	FL RESP PARTY, FL TIER 2	120	0.023	SE
32 / 6	WHEELER CLARENCE L	902 WASHINGTON	EDR Hist Auto	123	0.023	West
33 / 6	BRAKE SERVICE	405 E BROREIN	EDR Hist Auto	125	0.024	NNW
B34 / 6	NATIONAL CLEANERS &	212 S FRANKLIN	EDR Hist Cleaner	129	0.024	SSE
H35 / 6	HYDE PARK SELF LAUND	212 S BOULEVARD	EDR Hist Cleaner	139	0.026	South
C37 / 6	PALMETTO TIRE CO	200 S TAMPA	EDR Hist Auto	147	0.028	North
H38 / 6	ALLAN MOTOR SALES	217 S FEDERAL HWY	EDR Hist Auto	147	0.028	South
G39 / 6	SYLVANIA LIGHTING SE	501 S DAKOTA AVE	FL UST	152	0.029	SE
42 / 6	MANHATTAN CLEANERS	101 BAY SHORE BLVD	EDR Hist Cleaner	157	0.030	North
H45 / 6	CITY LAUNDRY & CLEAN	224 S BLVD	EDR Hist Cleaner	167	0.032	South
L49 / 6	KERR KATHILENE G MRS	202 MAGNOLIA AV	EDR Hist Cleaner	168	0.032	South
L56 / 6	PARK TAILORS & CLEAN	214 MAGNOLIA AVE	EDR Hist Cleaner	192	0.036	South
L57 / 6	KERR KATHILENE G MRS	216 MAGNOLIA AV	EDR Hist Cleaner	195	0.037	South
L60 / 6	HYDE PARK CLEANERS &	218 MAGNOLIA AV	EDR Hist Cleaner	198	0.038	South

MAPPED SITES SUMMARY - FOCUS MAP 6

Target Property:  
 SELMON EXPY FROM S DALE MABRY HWY TO E JACKSON ST  
 TAMPA, FL 33629

MAP ID / FOCUS MAP	SITE NAME	ADDRESS	DATABASE ACRONYMS	DIST (ft. & mi.) DIRECTION
N61 / 6	ROONEY S SERVICE STA	215 S BREVARD AVE	EDR Hist Auto	200 0.038 South
62 / 6	THAYER MOTOR CO INC	1015 CLEVELAND ST	EDR Hist Auto	201 0.038 North
63 / 6	THOMPSON AGGREGATE M	1302 W KENNEDY BLVD	FL LUST, FL UST, FL CLEANUP SITES, FL DW...	203 0.038 NW
O66 / 6	NATIONAL CLEANERS &	411 EUNICE AV	EDR Hist Cleaner	211 0.040 SE
67 / 6	HENERY AUTO	301 W PLATT ST	EDR Hist Auto	220 0.042 South
O68 / 6	SUNSHINE LAUNDRY	423 EUNICE AV	EDR Hist Cleaner	222 0.042 SE
78 / 6	COLLIER ENTERPRISES		FL RESP PARTY	237 0.045 North
79 / 6	TRUITT EDITH MRS	206 FIELDING AVE	EDR Hist Cleaner	238 0.045 South
T85 / 6	TUMNBLIN J S CO INC	317 S JEFFERSON	EDR Hist Auto	264 0.050 ESE
H93 / 6	SMITH & PORTON INC	901 E PLATT	EDR Hist Auto	278 0.053 South
H94 / 6	AMOCO #1	901 W PLATT ST	FL LUST, FL UST, FL CLEANUP SITES, FL DW...	278 0.053 South
H95 / 6	PRESTIGE TAXI	901 W PLATT ST	RCRA NonGen / NLR, FINDS, ECHO	278 0.053 South
W96 / 6	HILL HARRY	131 S FRANKLIN	EDR Hist Auto	284 0.054 North
T97 / 6	K S F CARBURETOK S I	310 S JEFFERSON ST	EDR Hist Auto	287 0.054 ESE
N98 / 6	AMAZING CLEANERS	711 W PLATT ST	FL DRYCLEANERS	287 0.054 South
X101 / 6	WILLOW PLATT SERVICE	1301 PLATT	EDR Hist Auto	289 0.055 SSE
N102 / 6	ECONOMICAL SERVICE S	701 W PLATT	EDR Hist Auto	291 0.055 South
Y103 / 6	LAUNDROMAT	911 W PLATT	EDR Hist Cleaner	293 0.055 South
N105 / 6	LAU FRANK W	715 W PLATT	EDR Hist Auto	304 0.058 South
106 / 6	LANG MOTOR CO	200 S NEBRASKA AV	EDR Hist Auto	319 0.060 ESE
107 / 6	PUBLIX SUPER MARKET	243 BAYSHORE BLVD	FL AST	321 0.061 South
111 / 6	TAMPA CTY-RIBBON OF	237 S ASHLEY ST	FL LUST, FL UST	327 0.062 South
AB114 / 6	BAYSHORE FOUR SEASON	102 JEFFERSON ST	FL LUST, FL UST	336 0.064 West
AC115 / 6	FREE PRESS PUBLISHIN	401 E PLATT ST	RCRA-SQG, FINDS, ECHO	344 0.065 South
O116 / 6	BEASLEY S GARAGE	615 EUNICE AVE	EDR Hist Auto	348 0.066 SE
X117 / 6	TYE NELL M MRS	1216 W PLATT	EDR Hist Cleaner	352 0.067 SSE
X118 / 6	HOLLEY J H	1212 PLATT	EDR Hist Cleaner	354 0.067 SSE
X119 / 6	MAJORS LAUNDRY AND C	1208 W PLATT	EDR Hist Cleaner	355 0.067 South
AD126 / 6	140 NORTH CHANNELSID	140 NORTH CHANNELSID	FL SITE INV SITES	363 0.069 SSE
AD127 / 6	LUTHERAN MINISTRIES	140 N. CHANNELSIDE D	FL RESP PARTY	363 0.069 SSE
AF129 / 6	COPPERSMITH EARL	205 W PLATT	EDR Hist Cleaner	370 0.070 South
AF130 / 6	WILKINSON WM F	203 E PLATT	EDR Hist Auto	374 0.071 South
AF131 / 6	MASTER ALL CLEANERS	201 W PLATT ST	EDR Hist Cleaner	378 0.072 South
AG132 / 6	GRAHAM SERVICE STATI	1601 W PLATT	EDR Hist Auto	379 0.072 NW
L133 / 6	DUSTY S TOP SHOP	528 W PLATT	EDR Hist Auto	381 0.072 South
L134 / 6	HYDE PARK SERVICE ST	526 PLATT	EDR Hist Auto	381 0.072 South
AC136 / 6	BOB S AMERICAN SERVI	402 E PLATT ST	EDR Hist Auto	384 0.073 South
AH138 / 6	LANGFORD GROVER C	1114 W PLATT	EDR Hist Auto	386 0.073 South
139 / 6	PACKARD SERVICE	406-408 WASHINGTON	EDR Hist Auto	387 0.073 West

MAPPED SITES SUMMARY - FOCUS MAP 6

Target Property:  
 SELMON EXPY FROM S DALE MABRY HWY TO E JACKSON ST  
 TAMPA, FL 33629

MAP ID / FOCUS MAP	SITE NAME	ADDRESS	DATABASE ACRONYMS	DIST (ft. & mi.) DIRECTION
Y141 / 6	MODERN DISPLAY	910 E PLATT ST	FL UST	392 0.074 South
Y142 / 6	S&S TRUCK STOP	914 E PLATT	EDR Hist Auto	392 0.074 South
AJ145 / 6	TAMPA TRIBUNE	202 SOUTH PARKER STR	FL ENG CONTROLS, FL INST CONTROL	399 0.076 North
AJ146 / 6	TRIBUNE CO INC	202 S PARKER ST	RCRA NonGen / NLR, FINDS, ECHO	399 0.076 North
AJ147 / 6	FORMER TAMPA TRIBUNE	202 S PARKER ST	FL LUST, FL UST, FL AST, FL ASBESTOS, FL...	399 0.076 North
AH150 / 6	EVERGREEN AUTOMTLATI	1010 W PLATT	EDR Hist Cleaner	404 0.077 South
AH151 / 6	WD FARMS INC	1010 E PLATT ST	FL AST	404 0.077 South
152 / 6	CARROLL S DRY CLEANI	306 S WILLOW AV	EDR Hist Cleaner	405 0.077 SSE
N153 / 6	HUGHEY MIKE SUPER TE	700-02 W PLATT	EDR Hist Auto	406 0.077 South
AK155 / 6	COIN OMAGIC LAUNDRYL	614 W PLATT ST	EDR Hist Cleaner	407 0.077 South
AL156 / 6	FLORIDA GULF COAST F	100 S ASHLEY DR STE	EDR Hist Auto	411 0.078 North
AL157 / 6	FLORIDA NATIONAL BAN	100 S ASHLEY DR	RCRA-VSQG	411 0.078 North
AM158 / 6	SUNOCO-818 MARKET	818 W PLATT ST	FL LUST, FL UST, FL CLEANUP SITES, FL DW...	413 0.078 South
AM159 / 6	TEXACO #242041319	818 W PLATT ST	RCRA NonGen / NLR, FINDS, ECHO	413 0.078 South
AM160 / 6	STEVENSON OIL	818 W PLATT ST	EDR Hist Auto	413 0.078 South
AB161 / 6	MC DOWELL GARAGE	102 N JEFFERSON	EDR Hist Auto	416 0.079 West
AK165 / 6	FORMER HYDE PARK FIR	301 S MAGNOLIA AVE	FL UST	420 0.080 South
AK170 / 6	CAMEO CLEANERS	612 W PLATT ST	EDR Hist Cleaner	423 0.080 South
171 / 6	CASTELLANO JOS	710 WHITING	EDR Hist Auto	426 0.081 WNW
AC172 / 6	ACME SPRING & WHEEL	418 E PLATT	EDR Hist Auto	428 0.081 South
W173 / 6	USF-DOWNTOWN RESEARC	102 S FRANKLIN ST	FL UST	430 0.081 North
W174 / 6	UNIVERSITY OF SOUTH	102 SOUTH FRANKLIN S	FL RESP PARTY	430 0.081 North
T175 / 6	ELI WITT CO	609 CUMBERLAND AVE	FL CLEANUP SITES, FL DWM CONTAM	432 0.082 SE
T176 / 6	ELI WITT CO	609 CUMBERLAND AVE	FL LUST, FL UST	432 0.082 SE
AO178 / 6	IPPOLITO PROPERTY	606 W KENNEDY BLVD	FL LUST, FL UST, FL DWM CONTAM	439 0.083 North
AO179 / 6	TAMPA GENERAL HOSPIT	606 W KENNEDY BLVD	FL AST	439 0.083 North
AF183 / 6	HILL HARRY E	206 E PLATT	EDR Hist Auto	454 0.086 South
AQ185 / 6	MURRAY S STANDARD SE	216 W PLATT	EDR Hist Auto	469 0.089 South
187 / 6	MW HYDE PARK LLC	1601 W SWANN AVE	FL LUST, FL UST	474 0.090 SE
AQ188 / 6	SMITH S DRY CLEANERS	214 W PLATT	EDR Hist Cleaner	476 0.090 South
AR189 / 6	WHITE SERVICE STATIO	400 S JEFFERSON	EDR Hist Auto	484 0.092 SE
AT192 / 6	BAY CADILLAC INC	111 E PLATT ST	EDR Hist Auto	495 0.094 South
AT193 / 6	TAMPA CITY-CONVENTIO	111 E PLATT ST	FL UST	495 0.094 South
AL198 / 6	MANGO SQUARE DRY CLE	100 ASHLEY DR	EDR Hist Cleaner	507 0.096 North
AG202 / 6	DURA STATIC INC	1617 W PLATT ST	RCRA NonGen / NLR, FINDS, ECHO	518 0.098 NW
AG203 / 6	GTE MOBILNET OF TAMP	211 S DAKOTA AVE	FL AST	520 0.098 NW
AD204 / 6	FLORIDA WEST COAST D	513 SOUTH FLORIDA AV	RCRA-VSQG	521 0.099 SSE
AD205 / 6	TAMPA EMBASSY SUITES	513 S FLORIDA AVE	FL AST	521 0.099 SSE
AT207 / 6	LIBERTY CLEANERS	114 W PLATT	EDR Hist Cleaner	534 0.101 South

MAPPED SITES SUMMARY - FOCUS MAP 6

Target Property:  
 SELMON EXPY FROM S DALE MABRY HWY TO E JACKSON ST  
 TAMPA, FL 33629

MAP ID / FOCUS MAP	SITE NAME	ADDRESS	DATABASE ACRONYMS	DIST (ft. & mi.) DIRECTION
AT208 / 6	SPUR GASOLINE STATIO	100 E PLATT ST	EDR Hist Auto	534 0.101 South
AR210 / 6	PACIFIC SUN	651 CHANNEL SIDE DR	RCRA NonGen / NLR	538 0.102 SE
AW211 / 6	SANDERS LESTER	107 S WILLOW AVE	EDR Hist Cleaner	550 0.104 NNW
AX212 / 6	SEAMCO SRVC SHOP SIT	202 S OREGON AVE	FL UST	563 0.107 NNW
213 / 6	DELAWARE APARTMENTS	310 S DELAWARE AVE A	FL LUST, FL UST	564 0.107 South
214 / 6	FAIRCLOTH BUICK CO	101-07 FRANKLIN	EDR Hist Auto	565 0.107 North
AY216 / 6	TAMPA CITY-FIRE STAT	103 S NEWPORT AVE	FL UST	573 0.109 North
AZ219 / 6	WILLIAMS DAVID	207 S DAKOTA AV	EDR Hist Cleaner	584 0.111 NW
BA220 / 6	POST APARTMENT HOMES	1712 W PLATT ST	FL LUST, FL UST	585 0.111 NW
BA221 / 6	TAMPA TRIBUNE	1712 N PLATT	RCRA NonGen / NLR, FINDS, ECHO	585 0.111 NW
AU227 / 6	TAMPA TELEVISION INC	801 E JACKSON	FL UST, FL AST	595 0.113 West
228 / 6	WHITE HOUSE DRY CLNR	100 MAGNOLIA AV	EDR Hist Cleaner	602 0.114 North
AM229 / 6	ADVANTAGE ENVIRONMEN	308 S BOULEVARD	RCRA NonGen / NLR, FINDS, ECHO	603 0.114 South
AY230 / 6	ACTION PRINTING	1120 W KENNEDY BLVD	FL LUST, FL UST, FL Financial Assurance	605 0.115 North
AY232 / 6	CLARKSON C T	102 N NEWPORT AVE	EDR Hist Auto	609 0.115 North
AR235 / 6	SINE S GARAGE	502 S NEBRASKA AVE	EDR Hist Auto	621 0.118 SE
BC236 / 6	OLSON TIRE & AUTO	1010 W KENNEDY BLVD	FL SWF/LF	621 0.118 North
AR237 / 6	FIELDS SERVICE STATI	516 S NEBRASKA AVE	EDR Hist Auto	628 0.119 SE
BD240 / 6	HYDE PARK METRO MART	900 W KENNEDY BLVD	FL LUST, FL UST, FL Financial Assurance	646 0.122 North
BD241 / 6	STAR ENTERPRISE	900 W KENNEDY BLVD	RCRA NonGen / NLR, FINDS, ECHO	646 0.122 North
BC242 / 6	GEORGE LEHOR	1100 W KENNEDY	FL UST	650 0.123 North
243 / 6	PIONEER PROPERTIES A	100 TAMPA ST	FL LUST, FL UST	675 0.128 North
AZ244 / 6	JOE B KLAY & SONS IN	202 S ROME AVE	RCRA NonGen / NLR, FINDS, ECHO, NY MANIF...	675 0.128 NW
AW250 / 6	FERMAN AUTOMOTIVE MG	1306 WEST KENNEDY BL	FL AST, FL Financial Assurance	701 0.133 NNW
BJ260 / 6	TAMPA CITY-CONVENTIO	327 S FRANKLIN ST	FL CLEANUP SITES, FL DWM CONTAM	725 0.137 South
BJ261 / 6	TAMPA CITY-CONVENTIO	327 S FRANKLIN ST	FL LUST, FL UST	725 0.137 South
BK262 / 6	VALENTIA GARDENS	701 W KENNEDY BLVD	FL UST	727 0.138 North
264 / 6	PRECISION NISSAN INC	813 W KENNEDY BLVD	FL LUST, FL TANKS, FL CLEANUP SITES, FL ...	733 0.139 North
BC265 / 6	ASPHALT DRIVEWAY CO	1107 W KENNEDY BLVD	FL LUST, FL UST, FL AST, FL Financial As...	735 0.139 North
BL267 / 6	FUJI PHOTO FILM USA	333 S FRANKLIN ST	RCRA-VSQQ	738 0.140 SSE
BL268 / 6	FJI PHOTO FILM USA I	333 S FRANKLIN ST (C	RCRA-VSQQ	738 0.140 SSE
BL269 / 6	CITY OF TAMPA CONVEN	333 S FRANKLIN ST	FL AST, FL AIRS, FL Financial Assurance	738 0.140 SSE
BL270 / 6	TAMPA CONVENTION CEN	333 S FRANKLIN ST	RCRA-VSQQ	738 0.140 SSE
BL271 / 6	FUJI PHOTO FILM USA	333 S FRANKLIN ST	RCRA-VSQQ	738 0.140 SSE
AY272 / 6	SPUR #1254	1209 W KENNEDY BLVD	FL LUST, FL UST, FL CLEANUP SITES, FL DW...	740 0.140 North
BD273 / 6	CHEVRON #48093-B L P	102 N US 301	FL LUST, FL UST	744 0.141 North
BD274 / 6	FORMER SHELL STATION	103 N BOULEVARD	FL UST	745 0.141 North
276 / 6	WFLA-TV	200 S PARKER ST	FL AST	760 0.144 North
AX277 / 6	SEAMCO LABS	119 S OREGON AVE	RCRA-VSQQ	765 0.145 NNW

MAPPED SITES SUMMARY - FOCUS MAP 6

Target Property:  
 SELMON EXPY FROM S DALE MABRY HWY TO E JACKSON ST  
 TAMPA, FL 33629

MAP ID / FOCUS MAP	SITE NAME	ADDRESS	DATABASE ACRONYMS	DIST (ft. & mi.) DIRECTION
BD280 / 6	CHEVRON #48082-CHAIR	901 W KENNEDY BLVD	FL LUST, FL UST, FL CLEANUP SITES, FL DW...	777 0.147 North
281 / 6	MICHELLE SKEEN INTER	600 W AZEELE ST	FL UST	785 0.149 South
BM282 / 6	TAMPA BAY ARENA	901 E PLATT ST	FL LUST, FL UST, FL CLEANUP SITES, FL DW...	786 0.149 SE
284 / 6	TAMPA DOWNTOWN INVES	CITY BLK WASHINGTON	FL LUST, FL TANKS	796 0.151 WNW
BN285 / 6	ONE TAMPA CITY CENTE	1 TAMPA CITY CTR STE	RCRA-VSQQ, FINDS, ECHO	799 0.151 North
286 / 6	PATHOLOGISTS REFEREN	402 S BOULEVARD	RCRA NonGen / NLR, FINDS, ECHO	821 0.155 South
289 / 6	TAMPA BAY TIMES FORU	NORTHEAST CORNER FLO	FL CLEANUP SITES, FL DWM CONTAM, FL RESP..	840 0.159 SSE
290 / 6	VERIZON - GTE ENTERP	100 NORTH TAMPA STRE	FL DWM CONTAM, FL RESP PARTY, FL TIER 2	842 0.159 North
291 / 6	OLD HYDE PARK VILLAG	SOUTH VILLAGE CIR	FL LUST, FL TANKS	858 0.162 SE
BM293 / 6	TAMPA BAY SPORTS & E	401 CHANNELSIDE DR	FL AST	903 0.171 SE
BM294 / 6	VERIZON WIRELESS - S	401 CHANNELSIDE DRIV	FL Financial Assurance, FL RESP PARTY, F...	903 0.171 SE
BO295 / 6	VT CHILLER PLANT	429 W KENNEDY BLVD	FL LUST, FL TANKS, FL ASBESTOS	909 0.172 North
BO296 / 6	VT CHILLER PLANT	429 WEST KENNEDY BOU	FL INST CONTROL	909 0.172 North
BK299 / 6	UT RESIDENCE HALL 7	W N A STREET / N BRE	FL LUST, FL UST	934 0.177 North
300 / 6	TEXACO-HYDE PARK	1801 W PLATT ST	FL LUST, FL UST, FL CLEANUP SITES, FL DW...	941 0.178 NW
301 / 6	FRONTIER FL LLC-HYDE	105 N EDISON AVE	FL LUST, FL UST, FL AST, FL Financial As...	942 0.178 North
BQ302 / 6	COLLIER LAND HOLDING	130 N FLORIDA AVE	FL UST	944 0.179 NNW
BK303 / 6	PRECISION NISSAN INC	114 N BREVARD AVE	RCRA-SQG, FINDS, ECHO	945 0.179 North
BK304 / 6	VALENCIA GARDENS	114 N BREVARD AVE	FL UST	945 0.179 North
BN311 / 6	SPRINT - TAMPA POP	110 N FRANKLIN ST	FL AST	984 0.186 North
BQ319 / 6	ALLRIGHT FLORIDA INC	403 WASHINGTON E	FL UST	1009 0.191 NNW
BU321 / 6	SOUTHERN EQUIPMENT C	1525 W KENNEDY BLVD	FL UST	1018 0.193 NNW
BV322 / 6	LEE PALLARDY INC	415 S HYDE PARK AVE	FL LUST, FL UST	1020 0.193 South
BV325 / 6	CVS PHARMACY #0286	417 S HYDE PARK AVE	RCRA-VSQQ	1026 0.194 South
BU326 / 6	HANSEATIC ROYAL COLL	1518-1520 KENNEDY BL	FL LUST, FL UST	1030 0.195 NNW
330 / 6	FL STEEL CORP	1715 W CLEVELAND ST	FL UST	1052 0.199 NW
BZ334 / 6	FERMAN MOTOR LEASING	1600 W KENNEDY BLVD	FL UST	1062 0.201 NW
337 / 6	HYATT REGENCY TAMPA	211 N TAMPA ST	RCRA-VSQQ	1081 0.205 North
CA339 / 6	UNIVERSITY OF TAMPA	401 W KENNEDY BLVD	RCRA-SQG	1086 0.206 North
CA340 / 6	UNIV OF TAMPA	401 W KENNEDY BLVD	FL LUST, FL UST, FL Financial Assurance,...	1086 0.206 North
CC343 / 6	TAMPA MARRIOTT WATER	700 S FLORIDA AVE	RCRA-SQG, FINDS, ECHO	1138 0.216 SSE
CC344 / 6	TAMPA MARRIOTT WATER	700 SOUTH FLORIDA AV	FL CLEANUP SITES, FL DWM CONTAM, FL RESP..	1138 0.216 SSE
CC345 / 6	TAMPA WATERSIDE MARR	700 S FLORIDA AVE	FL AST	1138 0.216 SSE
346 / 6	RIVER PLACE	238 W KENNEDY BLVD	FL LUST, FL UST	1152 0.218 North
BZ348 / 6	DELUXE CLEANERS AND	1622 W KENNEDY BLVD	FL PRIORITYCLEANERS, FL CLEANUP SITES, F...	1158 0.219 NW
BZ349 / 6	DELUXE CLEANERS	1622 W KENNEDY BLVD	RCRA NonGen / NLR, US AIRS, FINDS, ECHO	1158 0.219 NW
354 / 6	ROYAL CROWN BOTTLING	701 E ELLA MAE ST	FL UST	1189 0.225 SSE
357 / 6	NIEVES LAND DEVELOPM	245 N WILLIAMS BLVD	FL AST	1196 0.227 North
CE358 / 6	SIR SPEEDY	501 E JACKSON ST	RCRA-SQG, FINDS, ECHO	1198 0.227 NW

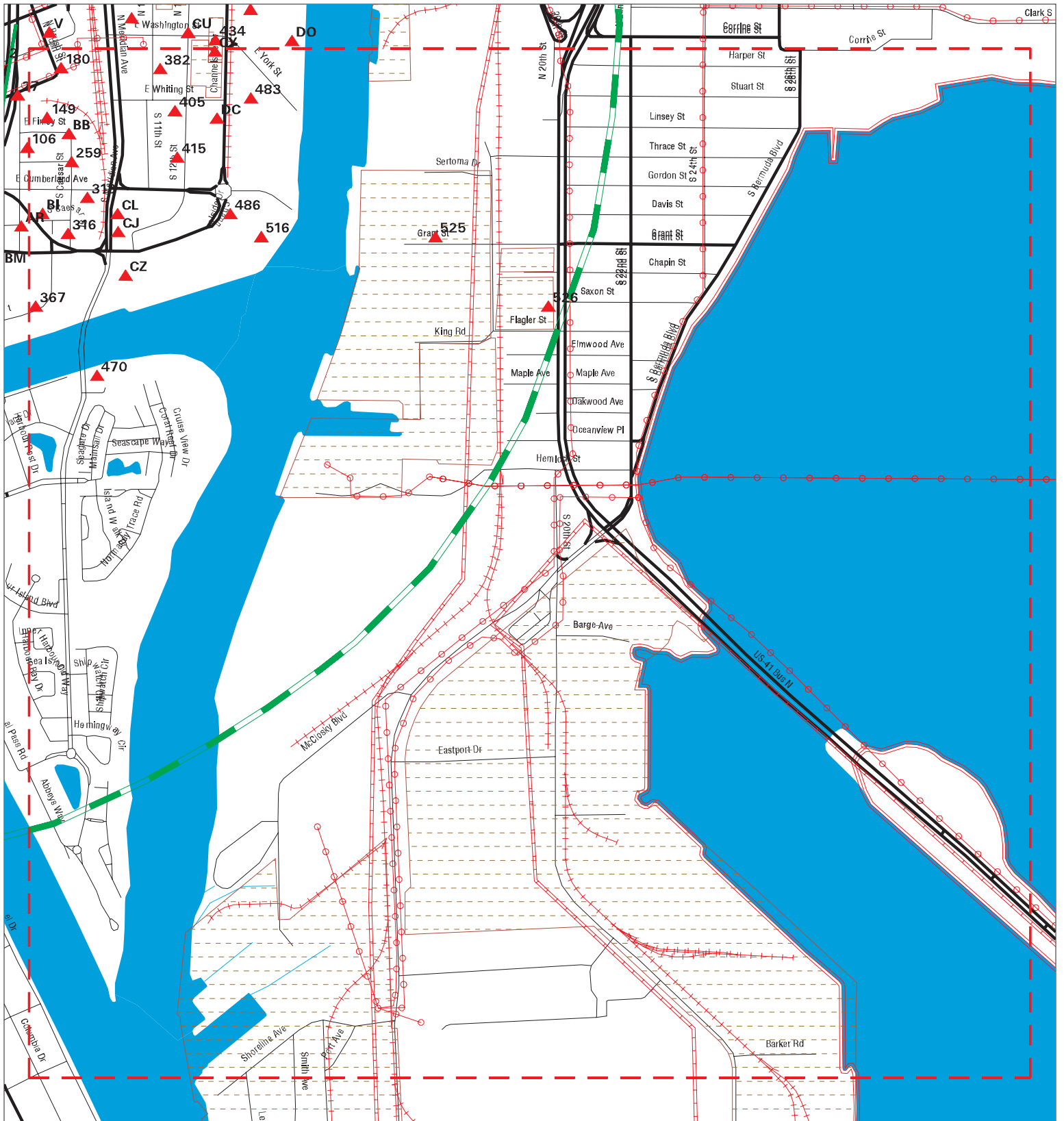


MAPPED SITES SUMMARY - FOCUS MAP 6

Target Property:  
 SELMON EXPY FROM S DALE MABRY HWY TO E JACKSON ST  
 TAMPA, FL 33629

MAP ID / FOCUS MAP	SITE NAME	ADDRESS	DATABASE ACRONYMS	DIST (ft. & mi.) DIRECTION
CG362 / 6	FERMAN OLDSMOBILE CO	1307 W KENNEDY BLVD	RCRA NonGen / NLR, FINDS, ECHO	1205 0.228 NNW
CG363 / 6	FERMAN OLDSMOBILE JE	1307 W KENNEDY BLVD	FL LUST, FL UST, FL AST, FL Financial As...	1205 0.228 NNW
366 / 6	TAMPA CITY-CTR OFFIC	201 N FRANKLIN ST	FL UST, FL Financial Assurance	1211 0.229 North
368 / 6	LOGAN WAREHOUSE	207 N WILLOW AVE	FL UST	1244 0.236 North
CI370 / 6	SOUTHEAST FINANCIAL	401 E JACKSON ST	FL LUST, FL TANKS	1251 0.237 NNW
CE373 / 6	TAMPA CITY FLEET MAI	405 E JACKSON ST	RCRA-VSQG	1266 0.240 NNW
375 / 6	TAMPA PORT AUTHORITY	1130-B MCCLOSKEY BLV	RCRA-VSQG	1273 0.241 North
385 / 6	TAMPA BARGE	JFK BOULEVARD	FL SITE INV SITES	1359 0.257 North
CQ389 / 6	PLT PARK REPL DEPOT		FL DWM CONTAM	1374 0.260 South
CQ390 / 6	PLT PARK REPL DEPOT		FUDS	1374 0.260 South
394 / 6	ROBBINS MANUFACTURIN	300 ASHLEY DR N	US BROWNFIELDS, FINDS	1386 0.262 North
CT399 / 6	ANTHONY DISTRIBUTORS	1710 WEST KENNEDY BO	FL INST CONTROL	1461 0.277 NW
CT400 / 6	ANTHONY DISTRIBUTORS	1710 W KENNEDY BLVD	FL LUST, FL UST	1461 0.277 NW
CV408 / 6	TAMPA CITY-FLEET MAI	405 E KENNEDY BLVD	FL LUST, FL UST, FL VCP, FL CLEANUP SITE...	1538 0.291 NW
CV409 / 6	JACKSON STREET PARKI	405 EAST KENNEDY BOU	FL BROWNFIELDS, FL CLEANUP SITES	1538 0.291 NW
CV414 / 6	LAND TRUST #1	401-405 E KENNEDY BL	FL LUST, FL UST, FL CLEANUP SITES, FL DW...	1575 0.298 NNW
427 / 6	AT&T - FL1315	400 N TAMPA STREET	FL LUST, FL ASBESTOS, FL Financial Assur...	1669 0.316 North
437 / 6	ST JOHNS PARRISH DAY	1002 S ROME AVE	FL LUST, FL UST	1762 0.334 SE
449 / 6	TEXACO #202-24-204-1	1021 W SWANN AVE	FL LUST, FL UST, FL CLEANUP SITES, FL DW...	1900 0.360 South
451 / 6	HILLSBOROUGH CNTY SC	1005 SWANN AVE	FL LUST, FL UST, FL CLEANUP SITES, FL DW...	1942 0.368 South
DG458 / 6	PHOTOENGRAVING BROWN	502 NORTH WILLOW AVE	FL BROWNFIELDS, FL CLEANUP SITES	1993 0.377 North
DG459 / 6	SOUTHERN GRAPHIC SYS	502 N WILLOW AVE	SEMS-ARCHIVE, RCRA NonGen / NLR	1993 0.377 North
DG460 / 6	NORTH WILLOW AVENUE	502 N WILLOW AVE	FL SITE INV SITES, FL NPDES	1993 0.377 North
DG461 / 6	PHOTOENGRAVING INC	502 WILLOW AVE	FL VCP, FL CLEANUP SITES, FL DWM CONTAM,...	1996 0.378 North
DL488 / 6	TAMPA GENERAL HOSPIT	1 TAMPA GENERAL CIR	FL LUST, FL UST, FL AST, FL Financial As...	2209 0.418 South
DL492 / 6	TAMPA CITY-DAVIS ISL	2 COLUMBIA DR	FL LUST, FL TANKS, FL RESP PARTY	2247 0.426 South
DN503 / 6	ONE DAVIS MEDICAL BL	1 DAVIS BLVD	FL LUST, FL UST	2344 0.444 South
505 / 6	KING PROPERTY	420 S ROME AVE	FL LUST, FL UST	2364 0.448 NNW
DN512 / 6	ISLAND CENTER CORP I	6 COLUMBIA DR	FL LUST, FL UST	2427 0.460 South
DN513 / 6	6 COLUMBIA PLACE PAR	6 COLUMBIA DR	FL LUST, FL UST	2427 0.460 South

# Focus Map - 7 - 5795795.5s



- ▲ Sites
- ▬ Target Property
- ▬ Search Buffer
- ▬ Focus Map - No Sites
- ▬ Focus Map - Sites
- ▬ Power Line
- ▬ Pipe Line
- ▬ National Priority List Sites
- Dept. Defense Sites
- Indian Reservations BIA
- FL Brownfield



**SITE NAME:** S Selmon Expy ? Capacity Improvements Project  
**ADDRESS:** Selmon Expy From S Dale Mabry Hwy To E Jackson St  
**CITY/STATE:** Tampa FL  
**ZIP:** 33629

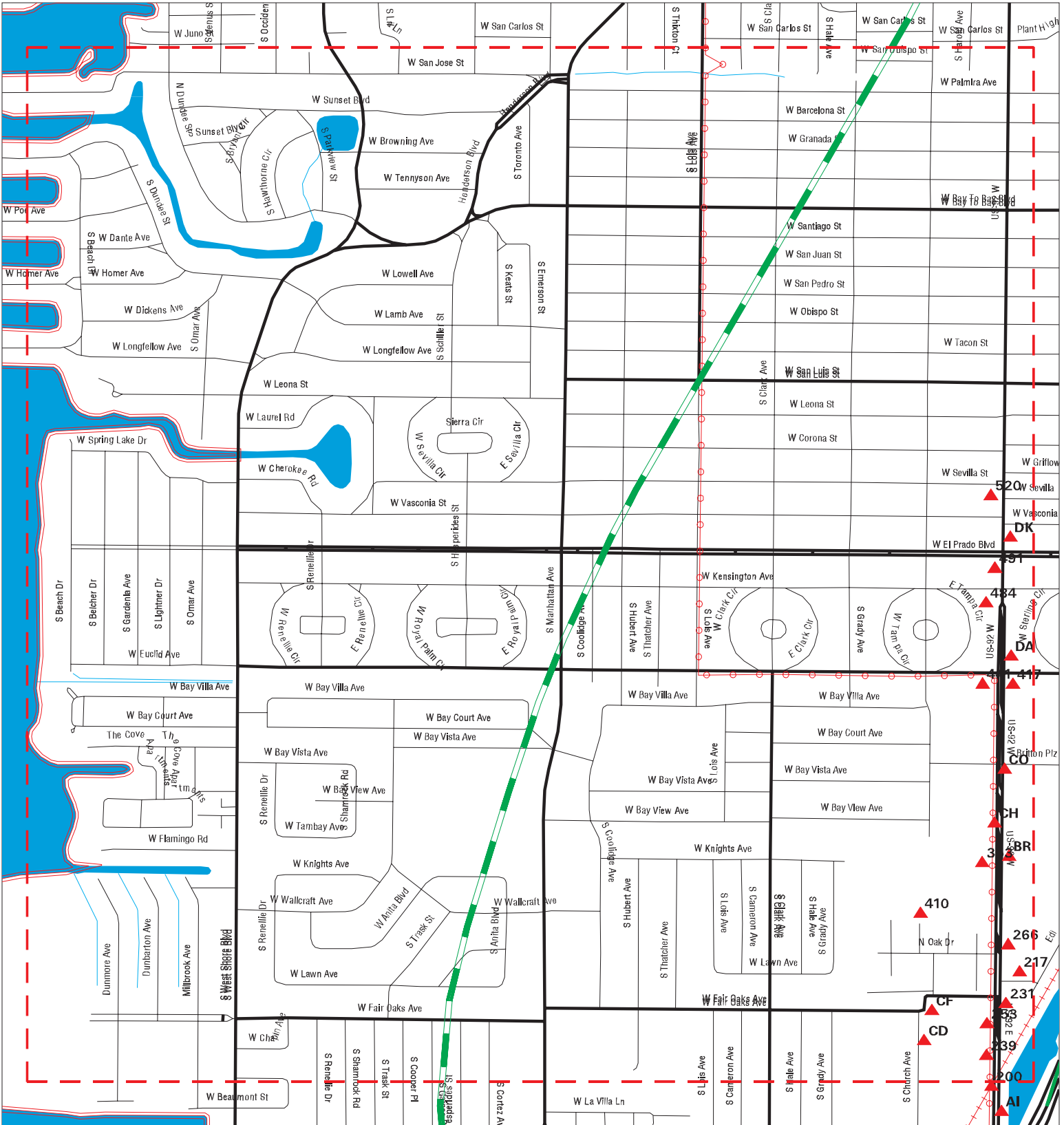
**CLIENT:** MC Squared, Inc.  
**CONTACT:** Steven Nason  
**INQUIRY #:** 5795795.5s  
**DATE:** 09/19/19












MAPPED SITES SUMMARY - FOCUS MAP 7

Target Property:  
 SELMON EXPY FROM S DALE MABRY HWY TO E JACKSON ST  
 TAMPA, FL 33629

MAP ID / FOCUS MAP	SITE NAME	ADDRESS	DATABASE ACRONYMS	DIST (ft. & mi.) DIRECTION		
Reg / Multiple	THE PLACE AT CHANNEL		FL BROWNFIELDS	1541	0.292	East
Reg / Multiple	WASHINGTON STREET CR		FL BROWNFIELDS	1687	0.320	East
V144 / 7	SEABOARD COLD STORAG	117 N BRUSH ST	RCRA-VSQQ	398	0.075	East
149 / 7	CON AGRA INC	110 S NEBRASKA AVE	FL LUST, FL UST, FL NPDES	401	0.076	East
V163 / 7	CROSS CREEK SHELL LL	109 N BRUSH ST STE 4	EDR Hist Auto	417	0.079	East
180 / 7	SEABOARD COLD STORAG	101 N BRUSH ST	FL LUST, FL UST	448	0.085	East
BB233 / 7	ANTHONY DISTRIBUTORS	201 S CAESAR ST	FL AST	614	0.116	East
BB234 / 7	ANTHONY DISTRIBUTORS	201 S CAESAR ST	RCRA-SQG, FINDS, ECHO	614	0.116	East
BI258 / 7	KAL-MAR CONSTRUCTION	908 EAST EUNICE STRE	FL INST CONTROL	718	0.136	ESE
259 / 7	CRESTLINE ACQUISITIO	S CAESAR ST & E WALT	FL RESP PARTY	718	0.136	ESE
BB263 / 7	USF MEDICAL SCHOOL	200 SOUTH CAESAR STR	FL RESP PARTY	729	0.138	ESE
BI279 / 7	KAL-MAR CONSTRUCTION	908 E EUNICE ST	FL LUST, FL UST, FL AST	776	0.147	SE
313 / 7	PINNACLE CHANNELSIDE	1005 EAST CUMBERLAND	FL RESP PARTY	990	0.188	ESE
316 / 7	TAMPA PRINTING CO	503 S CAESAR ST	RCRA-SQG, FINDS, ECHO	998	0.189	ESE
367 / 7	TAMPA PORT AUTHORITY	1301 ELLA MAE ST	FL LUST, FL UST	1243	0.235	SE
CJ372 / 7	UNIVER OF S FL MORSA	546 CHANNELSIDE DR	FL AST	1257	0.238	ESE
CL378 / 7	TACO BELL	303 MERIDIAN	FL LUST, FL UST	1291	0.245	ESE
382 / 7	AHLAND CHEMICAL CO	107 N 11TH ST STE 2	RCRA-VSQQ	1306	0.247	East
CJ386 / 7	FOGARTY VAN LINES-TR	290 S MERIDIAN AVE U	FL CLEANUP SITES, FL DWM CONTAM	1373	0.260	ESE
CJ387 / 7	FOGARTY VAN LINES-TR	290 S MERIDIAN AVE U	FL LUST, FL UST	1373	0.260	ESE
CL396 / 7	FOGARTY VAN LINES-OF	1103 E CUMBERLAND ST	FL LUST, FL UST	1418	0.269	ESE
405 / 7	FORMER FLORIDA BLUEP	101 S 12TH ST	FL LUST, FL UST	1491	0.282	East
415 / 7	KENNEY PROPERTY	209 S 12TH ST	FL LUST, FL UST, FL CLEANUP SITES, FL DW...	1584	0.300	ESE
CY422 / 7	THE PLACE AT CHANNEL	912 CHANNELSIDE DRIV	FL VCP	1612	0.305	East
CY423 / 7	THE PLACE AT CHANNEL	912 CHANNELSIDE DRIV	FL INST CONTROL, FL RESP PARTY	1612	0.305	East
CZ425 / 7	SUN OIL	1021 E ELLA MAE ST	FL LUST, FL AST	1616	0.306	ESE
CZ435 / 7	PATE STEVEDORING SIT	651 CHANNELSIDE DR	FL LUST, FL SPILLS	1754	0.332	ESE
CY436 / 7	934-940 CHANNELSIDE	940 CHANNELSIDE DRIV	FL RESP PARTY	1757	0.333	East
DC440 / 7	GARRISON STEVEDORING	101 S 13TH ST	FL LUST, FL UST, FL AST	1807	0.342	East
DC445 / 7	GORDON PROPERTY	858 CHANNELSIDE DR	FL LUST, FL CLEANUP SITES, FL DWM CONTAM	1865	0.353	East
470 / 7	HARBOUR ISLAND	ONE HARBOUR PLACE #2	FL LUST, FL UST, FL AST	2049	0.388	SE
483 / 7	COCA-COLA BOTTLING C	13TH & YORK ST	FL LUST, FL UST, FL CLEANUP SITES, FL DW...	2130	0.403	East
486 / 7	SEL MADURO FL INC	401 N 13TH ST	FL LUST, FL UST	2171	0.411	ESE
516 / 7	PATE STEVEDORING SIT	1101 E ELLA MAE ST	FL UST, FL CLEANUP SITES, FL DWM CONTAM	2496	0.473	ESE
525 / 7	TAMPA NAVAL INDUST R		FUDS	3941	0.746	ESE
526 / 7	TAMPA NAVAL RESERVE		FUDS	5060	0.958	ESE

### Focus Map - 8 - 5795795.5s



-  Sites
-  Target Property
-  Search Buffer
-  Focus Map - No Sites
-  Focus Map - Sites
-  Power Line
-  Pipe Line
-  National Priority List Sites
-  Dept. Defense Sites
-  Indian Reservations BIA
-  FL Brownfield

0    1/8    1/4 Miles



SITE NAME: S Selmon Expansion ? Capacity Improvements Project  
 ADDRESS: Selmon Expy From S Dale Mabry Hwy To E Jackson St  
 CITY/STATE: Tampa FL  
 ZIP: 33629

CLIENT: MC Squared, Inc.  
 CONTACT: Steven Nason  
 INQUIRY #: 5795795.5s  
 DATE: 09/19/19

MAPPED SITES SUMMARY - FOCUS MAP 8

Target Property:  
 SELMON EXPY FROM S DALE MABRY HWY TO E JACKSON ST  
 TAMPA, FL 33629

MAP ID / FOCUS MAP	SITE NAME	ADDRESS	DATABASE ACRONYMS	DIST (ft. & mi.) DIRECTION
217 / 8	EUR-AM BODY SHOP INC	4514 S DALE MABRY HW	RCRA-VSQG	573 0.109 WNW
231 / 8	BAY S BEST INC	4528 S DALE MABRY	EDR Hist Auto	606 0.115 WNW
239 / 8	SUNSHINE BISCUITS IN	4537 S DALE MABRY HW	FL UST	634 0.120 WNW
253 / 8	GREGORY PROPERTY	4535 S DALE MABRY HW	FL LUST, FL UST	711 0.135 WNW
266 / 8	YOUR ATTIC	4510 S DALE MABRY AV	FL UST	736 0.139 WNW
BR305 / 8	LOWES #1629	4210 S DALE MABRY HW	FL AST	975 0.185 WNW
BR306 / 8	PEP BOYS MANNY MOE &	4210 S DALE MABRY HW	RCRA NonGen / NLR	975 0.185 WNW
BR307 / 8	PEP BOYS MANNY MOE &	4210 S DALE MABRY HW	RCRA-VSQG, FINDS, ECHO	975 0.185 WNW
BR308 / 8	LOWE'S SOUTH DALE MA	4210 S. DALE MABRY	FL RESP PARTY	975 0.185 WNW
BR309 / 8	LOWES OF S TAMPA FL	4210 S DALE MABRY HW	RCRA-SQG	975 0.185 WNW
BR317 / 8	PEP BOYS #140	4264 S DALE MABRY	FL LUST, FL UST	1001 0.190 WNW
353 / 8	QUALITY CRAFTSMAN SE	4207 SOUTH DALE MABR	FL SWF/LF	1178 0.223 WNW
CD355 / 8	CARBO DISTRIBUTORS	4510 S CHURCH AVE	FL LUST, FL UST	1190 0.225 WNW
CD356 / 8	FABRIC KING	4510 S CHURCH AVE	RCRA-VSQG, FINDS, ECHO	1190 0.225 WNW
CF360 / 8	WAREHOUSE FACILITY	3820 W FAIR OAKS AVE	FL UST	1203 0.228 WNW
CF361 / 8	FINGAR PAINTING INC	3820 W FAIR OAKS AVE	RCRA-VSQG, FINDS, ECHO	1203 0.228 WNW
CH364 / 8	DRY CLEANER	4053 S DALE MABRY HW	FL DRYCLEANERS	1210 0.229 WNW
CH365 / 8	DRY CLEANER	4053 S DALE MABRY HW	RCRA-SQG	1210 0.229 WNW
CO383 / 8	BRITTON PLAZA CLEANE	3838 S DALE MABRY HW	FL LUST, FL DRYCLEANERS, FL RESP PARTY	1323 0.251 WNW
CO384 / 8	ROBERT & SHERYL TOMM	3834 S DALE MABRY HW	FL PRIORITYCLEANERS, RCRA NonGen / NLR, ...	1328 0.252 WNW
410 / 8	SELF SERVICE SHOE ST	4307 S DALE MABRY HW	FL LUST, FL UST, FL CLEANUP SITES, FL DW...	1548 0.293 WNW
417 / 8	DISCOUNT AUTO PARTS	3800 S DALE MABRY HW	FL LUST, FL UST	1596 0.302 WNW
DA431 / 8	CIRCLE K #2709908	3650 S DALE MABRY HW	FL LUST, FL UST, FL CLEANUP SITES, FL DW...	1732 0.328 WNW
441 / 8	7-ELEVEN STORE #3802	3801 S DALE MABRY HW	FL LUST, FL UST, FL DWM CONTAM, FL Finan...	1825 0.346 WNW
DA446 / 8	J H WILLIAMS OIL CO	3643 S DALE MABRY HW	FL LUST, FL UST	1869 0.354 WNW
DK479 / 8	CREATIVE CARE	3713 EL PRADO BLVD	SEMS-ARCHIVE	2114 0.400 WNW
DK480 / 8	CREATIVE CARE	3713 EL PRADO BLVD	FL RESP PARTY	2114 0.400 WNW
484 / 8	ALLIED DISCOUNT TIRE	3603 S DALE MABRY HW	FL LUST, FL UST	2154 0.408 WNW
491 / 8	FORMER JOY FOODS #61	3501 S DALE MABRY HW	FL LUST, FL UST, FL CLEANUP SITES, FL DW...	2237 0.424 WNW
DK495 / 8	TERMINIX	3432 SOUTH DALE MABR	FL FI Sites	2255 0.427 WNW
DK496 / 8	TERMINIX	3432 S DALE MABRY HW	FL INST CONTROL, FL CLEANUP SITES, FL DW...	2255 0.427 WNW
DK497 / 8	TERMINIX INTERNATION	3432 S DALE MABRY HW	SEMS-ARCHIVE, RCRA NonGen / NLR	2255 0.427 WNW
520 / 8	MARATHON-SUNMART #13	3401 S DALE MABRY HW	FL LUST, FL UST, FL Financial Assurance	2582 0.489 WNW



MAPPED SITES SUMMARY - FOCUS MAP 9

Target Property:  
 SELMON EXPY FROM S DALE MABRY HWY TO E JACKSON ST  
 TAMPA, FL 33629

MAP ID / FOCUS MAP	SITE NAME	ADDRESS	DATABASE ACRONYMS	DIST (ft. & mi.) DIRECTION
15 / 9	23RD AVENUE RELOCATI	7600 2RD AVENUE	FINDS, ECHO	TP
I36 / 9	BAY TO BAY CLEANERS	3012 BAY TO BAY BL	EDR Hist Cleaner	142 0.027 WNW
J40 / 9	OTHER SIDE ANTIQUE S	3004 W BARCELONA ST	RCRA NonGen / NLR, FINDS, ECHO	155 0.029 WNW
J41 / 9	OTHER SIDE ANTIQUE S	3004 BARCELONA ST	FL RESP PARTY	156 0.030 WNW
J43 / 9	CREATIVE PRODUCTS IN	3001 W GRANADA ST	RCRA NonGen / NLR, FINDS, ECHO	161 0.030 WNW
44 / 9	INTERBAY FUEL OIL SE	3828 S HIMES	EDR Hist Auto	163 0.031 WNW
K46 / 9	TEXACO #210	3102 S MACDILL AVE	FL LUST, FL UST, FL CLEANUP SITES, FL DW...	167 0.032 ESE
K47 / 9	MCNATTS CLEANERS	3102 S MACDILL AVE	EDR Hist Cleaner	167 0.032 ESE
K48 / 9	TEXACO LOCATION #24-	3102 S MACDILL AVE	RCRA NonGen / NLR, FINDS, ECHO	167 0.032 ESE
J53 / 9	TAMPA CITY-BARCELONA	3008 BARCELONA APTS	FL UST	174 0.033 WNW
I55 / 9	RAINBOW RUG CLEANERS	3005 S MACDILL AV	EDR Hist Cleaner	188 0.036 WNW
I58 / 9	R & J TRANSMISSIONS	2832 S MAC DILL AV	EDR Hist Auto	196 0.037 WNW
I59 / 9	STERLING CLEANERS &	2832 S MACDILL AVE	EDR Hist Cleaner	196 0.037 WNW
I72 / 9	WAHILL & CO	3001 S MACDILL AVE #	RCRA NonGen / NLR, FINDS, ECHO	233 0.044 WNW
I73 / 9	STAFFORD S SHELL SER	3001 S MACDILL AV	EDR Hist Auto	233 0.044 WNW
I74 / 9	SONVIDA SPECIALTY ST	3001 S MACDILL	FL LUST, FL UST	233 0.044 WNW
R75 / 9	ST JOHNS CLEANERS IN	3225 S MACDILL AVE	EDR Hist Cleaner	236 0.045 ESE
R76 / 9	ST JOHNS CLEANERS IN	3225 S MACDILL AVE	FL PRIORITYCLEANERS, FL CLEANUP SITES, F...	236 0.045 ESE
R77 / 9	ST JOHNS CLEANERS	3225 S MCDILL	RCRA-VSQQ	236 0.045 ESE
83 / 9	TROPHY CLEANERS INC	3217 S MACDILL AVE	RCRA NonGen / NLR, FINDS, ECHO, FL DRYCL...	256 0.048 ESE
J100 / 9	BAGLEY REFINISHING	3015 W BARCELONA ST	RCRA NonGen / NLR, FINDS, ECHO	289 0.055 WNW
Z108 / 9	BAYSHORE BUILDINGS	2907 W BAY TO BAY BL	FL LUST, FL UST, FL CLEANUP SITES, FL DW...	322 0.061 ESE
I109 / 9	GREENSLADE PLUMBING	3103 W BAY TO BAY BL	FL UST	326 0.062 WNW
Z110 / 9	EASTERN GULF PETROLE	2909 W BAY TO BAY BL	EDR Hist Auto	326 0.062 ESE
AA113 / 9	RAINBOW RUG CLEANERS	2823 S MAC DILL AV	EDR Hist Cleaner	332 0.063 WNW
124 / 9	GREENSIDE ENTERPRISE	2901 W BARCELONA ST	FL UST	359 0.068 ESE
AA125 / 9	MAC DILL BRAKE & ALI	3106 EMPEDRADO	EDR Hist Auto	363 0.069 WNW
AE128 / 9	RAINBOW RUG CLEANERS	3012 PALMIRA AVE	EDR Hist Cleaner	364 0.069 WNW
AE164 / 9	GULF COAST ASSISTANC	3014 W PALMIRA AVE	EDR Hist Auto	418 0.079 WNW
182 / 9	PUBLIX SUPER MARKET	3838 BRITTON PLAZA	FL AST	454 0.086 WNW
186 / 9	BAY TO BAY AUTOMATIC	3109 BAY TO BAY BL	EDR Hist Cleaner	470 0.089 WNW
AS190 / 9	AUTOMOTIVE SERVICE C	3114 BAY TO BAY BL	EDR Hist Auto	487 0.092 WNW
AS191 / 9	JAMES HARTLEY PROPER	3114 W BAY TO BAY BL	FL UST	487 0.092 WNW
AV199 / 9	KEMCO ELECTRONICS IN	2722 S MACDILL AVE	RCRA NonGen / NLR, FINDS, ECHO	508 0.096 WNW
AV209 / 9	WEST CLEANERS	2705 S MAC DILL AV	EDR Hist Cleaner	537 0.102 WNW
AS223 / 9	HANER S TEXACO SERVI	3120 BAY TO BAY BL	EDR Hist Auto	591 0.112 WNW
245 / 9	MONTE CARLO TOWERS	3301 BAYSHORE BLVD	FL LUST, FL UST, FL AST, FL Financial As...	679 0.129 ESE
BE246 / 9	HENDRY & ASSOCIATES	2605 S MACDILL AVE	FL LUST, FL TANKS, FL CLEANUP SITES, FL ...	684 0.130 WNW
BF247 / 9	BUCHMAN ITALIANO PRT	2506 S MACDILL AVE	FL UST	690 0.131 WNW

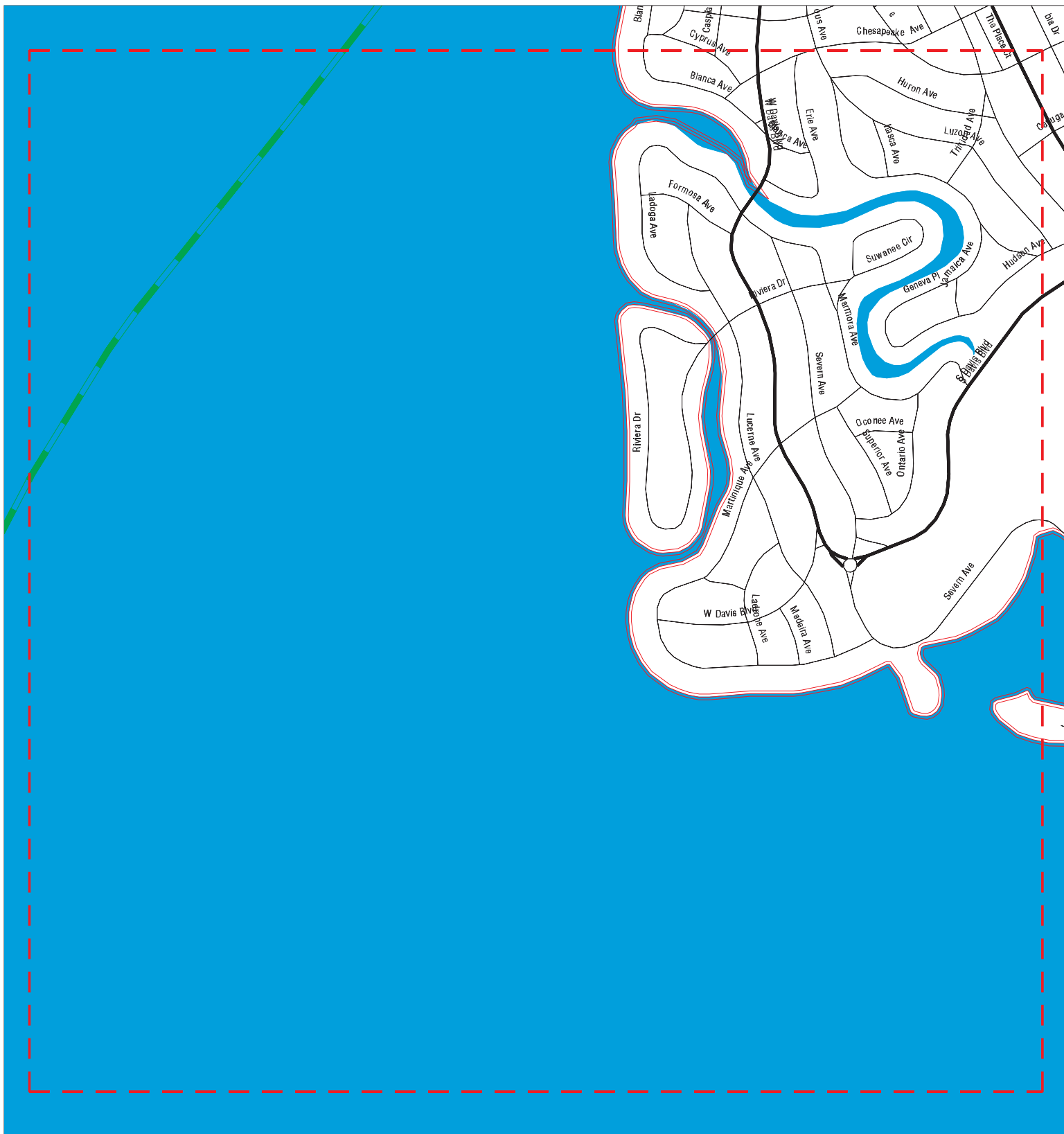
MAPPED SITES SUMMARY - FOCUS MAP 9












Target Property:  
 SELMON EXPY FROM S DALE MABRY HWY TO E JACKSON ST  
 TAMPA, FL 33629

MAP ID / FOCUS MAP	SITE NAME	ADDRESS	DATABASE ACRONYMS	DIST (ft. & mi.) DIRECTION
BF248 / 9	BUCKMAN - ITALIANO P	2506 S MACDILL AVE	RCRA-VSQG	690 0.131 WNW
BF249 / 9		2506 S. MACDILL AVEN	RCRA-LQG	690 0.131 WNW
BE251 / 9	HILL-DONNELLY	2601 S MACDILL AVE	FL UST	701 0.133 WNW
254 / 9	BAYSHORE DIPLOMAT CO	2611 BAYSHORE BLVD	FL LUST, FL UST, FL AST, FL CLEANUP SITE...	716 0.136 ESE
275 / 9	PUBLIX SUPER MARKET	3802 S DALE MABRY	FL AST	756 0.143 WNW
278 / 9	HILLSBOROUGH CNTY SC	3205 FERDINAND AVE	FL LUST, FL LAST, FL AST, FL CLEANUP SIT...	774 0.147 WNW
BF288 / 9	EDS AUTOMOTIVE	2501 S MACDILL AVE	FL LUST, FL UST, FL CLEANUP SITES, FL DW...	829 0.157 WNW
310 / 9	BAYSHORE PUMPING STA	3300 BAYSHORE BLVD	FL AST	983 0.186 ESE
312 / 9	ANTIQUEROW	3330 S MACDILL AVE	RCRA NonGen / NLR, FINDS, ECHO	987 0.187 ESE
347 / 9	ACADEMY OF HOLY NAME	3319 BAYSHORE BLVD	FL UST, FL ASBESTOS, FL Financial Assura...	1157 0.219 ESE
371 / 9	MACDILL AUTO & TIRE	3501 S MACDILL AVE	FL LUST, FL UST	1256 0.238 ESE
CM379 / 9	PALMA CEIA TIRE & AU	3301 W BAY TO BAY BL	FL LUST, FL UST, FL Financial Assurance	1291 0.245 WNW
CM401 / 9	JOHNNYS AUTO SERVICE	3309 W BAY TO BAY BL	FL LUST, FL UST	1470 0.278 WNW
426 / 9	BAYSHORE REGENCY CON	3435 BAYSHORE BLVD	FL LUST, FL UST, FL AST	1640 0.311 ESE
DD442 / 9	PALMA CEIA VILLAGE S	3225 MACDILL AVE	FL LUST, FL UST	1829 0.346 ESE
DD465 / 9	TECO BAYCOURT	BAYCOURT ST AND MCDI	FL RESP PARTY	2020 0.383 ESE
474 / 9	CANTERBURY TOWER	3501 BAYSHORE BLVD	FL LUST, FL UST, FL ASBESTOS	2070 0.392 ESE
478 / 9	MARATHON-MACDILL #50	4001 S MACDILL AVE	FL LUST, FL UST, FL CLEANUP SITES, FL DW...	2111 0.400 ESE
515 / 9	MACDILL CLEANERS & L	4006 S MACDILL AVE	FL LUST, FL UST, FL PRIORITYCLEANERS, FL...	2459 0.466 ESE



# Focus Map - 10 - 5795795.5s



- |  |  |   |
|--|--|---|
|  Sites                |  Focus Map - Sites            |  Dept. Defense Sites     |
|  Target Property      |  Power Line                   |  Indian Reservations BIA |
|  Search Buffer        |  Pipe Line                    |  FL Brownfield           |
|  Focus Map - No Sites |  National Priority List Sites |   |



**SITE NAME:** S Selmon Expy ? Capacity Improvements Project  
**ADDRESS:** Selmon Expy From S Dale Mabry Hwy To E Jackson St  
**CITY/STATE:** Tampa FL  
**ZIP:** 33629

**CLIENT:** MC Squared, Inc.  
**CONTACT:** Steven Nason  
**INQUIRY #:** 5795795.5s  
**DATE:** 09/19/19

MAPPED SITES SUMMARY - FOCUS MAP 10

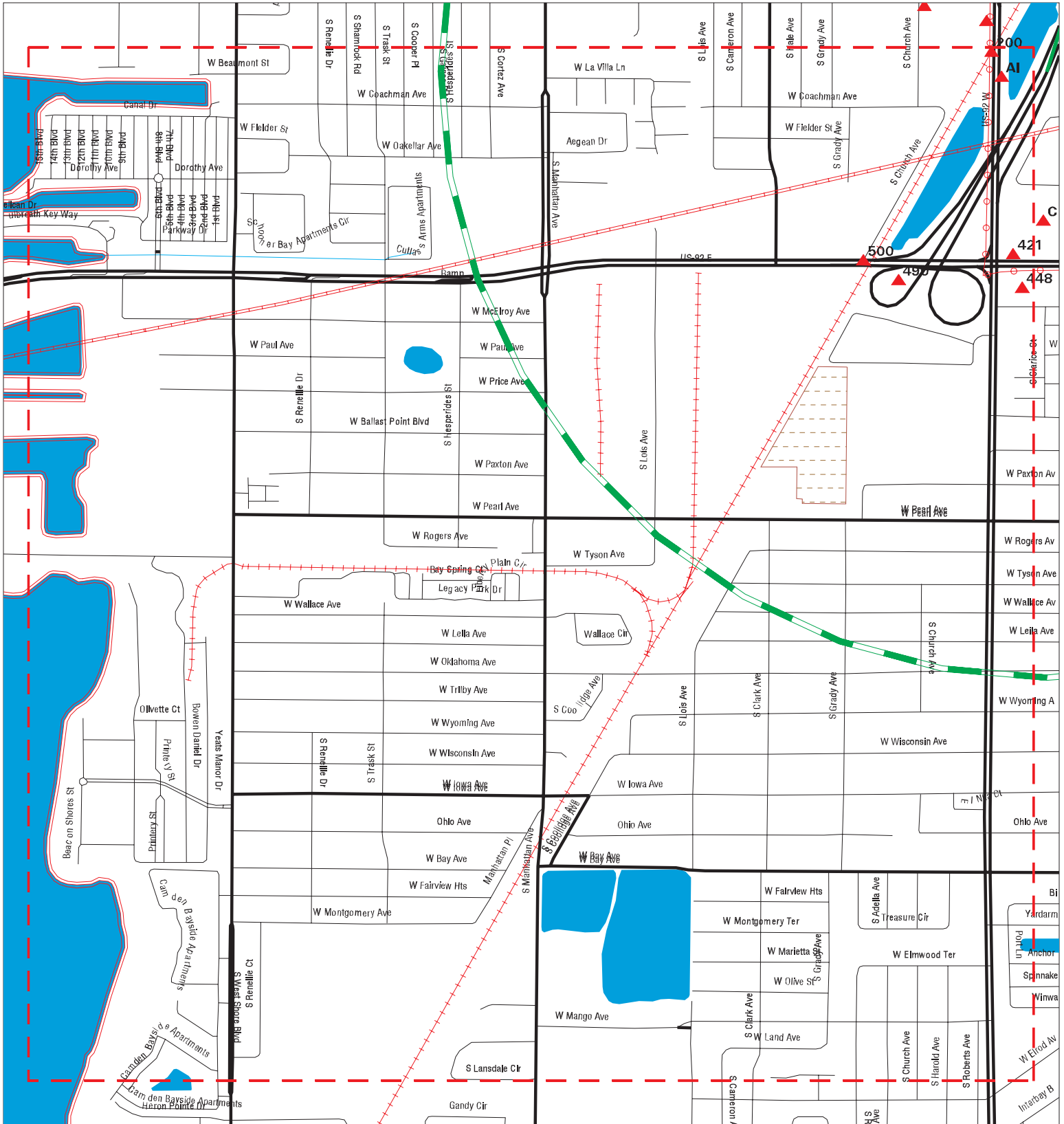
Target Property:  
SELMON EXPY FROM S DALE MABRY HWY TO E JACKSON ST  
TAMPA, FL 33629

MAP ID / FOCUS MAP	SITE NAME	ADDRESS	DATABASE ACRONYMS	DIST (ft. & mi.) DIRECTION
-----------------------	-----------	---------	-------------------	-------------------------------

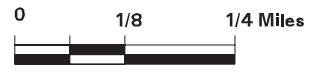
---

NO MAPPED SITES FOUND

# Focus Map - 11 - 5795795.5s



- ▲ Sites
- ▬▬▬ Target Property
- ▬▬▬ Search Buffer
- ▬▬▬ Focus Map - No Sites
- ▬▬▬ Focus Map - Sites
- ▬▬▬ Power Line
- ▬▬▬ Pipe Line
- ▬▬▬ National Priority List Sites
- Dept. Defense Sites
- Indian Reservations BIA
- FL Brownfield



**SITE NAME:** S Selmon Expansion ? Capacity Improvements Project  
**ADDRESS:** Selmon Expy From S Dale Mabry Hwy To E Jackson St  
**CITY/STATE:** Tampa FL  
**ZIP:** 33629

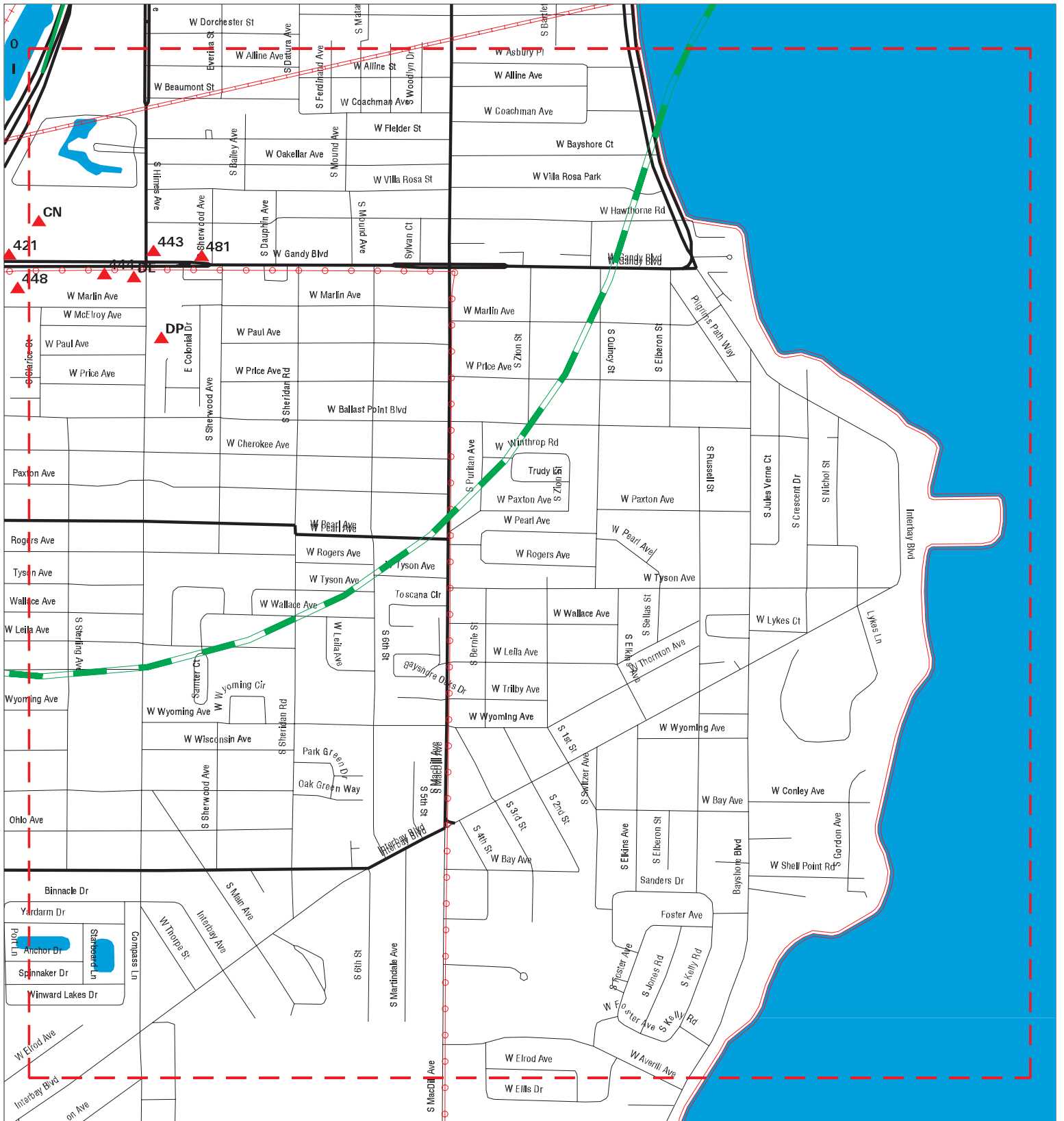
**CLIENT:** MC Squared, Inc.  
**CONTACT:** Steven Nason  
**INQUIRY #:** 5795795.5s  
**DATE:** 09/19/19

MAPPED SITES SUMMARY - FOCUS MAP 11

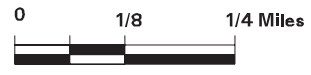
Target Property:  
 SELMON EXPY FROM S DALE MABRY HWY TO E JACKSON ST  
 TAMPA, FL 33629

MAP ID / FOCUS MAP	SITE NAME	ADDRESS	DATABASE ACRONYMS	DIST (ft. & mi.) DIRECTION
AI143 / 11	A&M BUG CENTER	4606 S DALE MABRY	EDR Hist Auto	395 0.075 West
AI154 / 11	EMPIRE SERVICE STATI	4618 S DALE MABRY	EDR Hist Auto	406 0.077 WSW
AI162 / 11	KINCAID BRICK CO	4626 S DALE MABRY HW	RCRA-VSQG	417 0.079 WSW
200 / 11	LIEBERMAN ERWIN FAMI	4545 S DALE MABRY HW	FL LUST, FL UST	512 0.097 WNW
421 / 11	MOBIL-CROSSTOWN #549	3699 W GANDY BLVD	FL LUST, FL UST, FL Financial Assurance	1612 0.305 South
448 / 11	7-ELEVEN FOOD STORE	3698 W GANDY BLVD	FL LUST, FL UST, FL Financial Assurance,...	1891 0.358 South
490 / 11	GANDY AUTO AIR	3821 GANDY BLVE	FL LUST, FL UST	2223 0.421 SW
500 / 11	GANDY BLVD & CHURCH	GANDY BLVD & CHURCH	FL CLEANUP SITES, FL RESP PARTY	2290 0.434 SW

# Focus Map - 12 - 5795795.5s



- ▲ Sites
- Target Property
- Search Buffer
- Focus Map - No Sites
- Focus Map - Sites
- Power Line
- Pipe Line
- National Priority List Sites
- Dept. Defense Sites
- Indian Reservations BIA
- FL Brownfield



**SITE NAME:** S Selmon Expansion ? Capacity Improvements Project  
**ADDRESS:** Selmon Expy From S Dale Mabry Hwy To E Jackson St  
**CITY/STATE:** Tampa FL  
**ZIP:** 33629

**CLIENT:** MC Squared, Inc.  
**CONTACT:** Steven Nason  
**INQUIRY #:** 5795795.5s  
**DATE:** 09/19/19

MAPPED SITES SUMMARY - FOCUS MAP 12

Target Property:  
 SELMON EXPY FROM S DALE MABRY HWY TO E JACKSON ST  
 TAMPA, FL 33629

MAP ID / FOCUS MAP	SITE NAME	ADDRESS	DATABASE ACRONYMS	DIST (ft. & mi.) DIRECTION		
CN380 / 12	FORMER EMPIRE SERVIC	3625 W GANDY BLVD	FL LUST, FL UST, FL ASBESTOS, FL DWM CON...	1293	0.245	South
CN381 / 12	TARGET #T-1051	3625 W GANDY BLVD	RCRA-LQG, FINDS, ECHO	1293	0.245	South
CN395 / 12	HIMES & GANDY BLVD (	S HIMES & GANDY BLVD	FL CLEANUP SITES, FL RESP PARTY	1414	0.268	South
443 / 12	EXXON #4194-USHERWOO	4820 S HIMES AVE	FL LUST, FL UST, FL DWM CONTAM	1832	0.347	SSE
444 / 12	PRONTO CAR WASH	3622 W GANDY BLVD	FL LUST, FL UST, FL CLEANUP SITES, FL DW...	1838	0.348	SSE
DE452 / 12	SOUTH SIDE SHELL	3602 GANDY BLVD	FL LUST, FL UST, FL CLEANUP SITES, FL DW...	1954	0.370	SSE
DE477 / 12	TAMPA CITY-DPW FLEET	4919 S HIMES AVE	FL LUST, FL UST, FL AST, FL Financial As...	2108	0.399	SSE
481 / 12	ECONOMY TRANSMISSION	3403 W GANDY BLVD	FL LUST, FL UST	2120	0.402	SE
DP517 / 12	MACDILL COMM ANX		FL DWM CONTAM	2538	0.481	SSE
DP518 / 12	MACDILL COMM ANX		FUDS	2538	0.481	SSE

Map ID  
Direction  
Distance  
Elevation

MAP FINDINGS

Site

Database(s)

EDR ID Number  
EPA ID Number

**NNW**      **CENTRAL PARK VILLAGE BROWNFIELD AREA**  
**1/4-1/2**  
**1619 ft.**      **TAMPA, FL**

**FL BROWNFIELDS**      **S108946009**  
**N/A**

**Focus Map:**  
**2**

**BROWNFIELDS AREAS:**

Area id:                      BF290706000  
District:                      Southwest  
Acreage:                      29.31106  
Resolution:                      2007-1300  
Resolution Date:                      12/20/2007  
Source:                      City of Tampa Resolution No. 2007-1300  
Object Id:                      157  
Method:                      paper  
Area:                      1863.95190  
XCoord:                      551859.082  
YCoord:                      439762.9999

**ENE**      **LIBERTY TAMPA PROPERTY**  
**1/8-1/4**  
**914 ft.**      **TAMPA, FL**

**FL BROWNFIELDS**      **S120039932**  
**N/A**

**Focus Map:**  
**3**

**BROWNFIELDS AREAS:**

Area id:                      BF291602000  
District:                      Southwest  
Acreage:                      0.9515079  
Resolution:                      2016-970  
Resolution Date:                      12/01/2016  
Source:                      The City of Tampa  
Object Id:                      321  
Method:                      PAPER  
Area:                      259.383979  
XCoord:                      552355.077  
YCoord:                      439210.3209

**NE**      **GRAND CENTRAL AT KENNEDY PROPERTY BROWNFIELD AREA**  
**1/8-1/4**  
**1045 ft.**      **TAMPA, FL**

**FL BROWNFIELDS**      **S108031690**  
**N/A**

**Focus Map:**  
**3**

**BROWNFIELDS AREAS:**

Area id:                      BF290601000  
District:                      Southwest  
Acreage:                      4.36636  
Resolution:                      2006-509  
Resolution Date:                      04/27/2006  
Source:                      City of Tampa  
Object Id:                      173  
Method:                      paper  
Area:                      637.684806  
XCoord:                      552447.210  
YCoord:                      439312.0600

MAP FINDINGS

Map ID  
Direction  
Distance  
Elevation

Site

Database(s)

EDR ID Number  
EPA ID Number

**East**      **FORMER AMAZON HOSE PROPERTY**  
**1/8-1/4**  
**1232 ft.**    **TAMPA, FL**

**FL BROWNFIELDS**    **S118560873**  
**N/A**

**Focus Map:**  
**3**

**BROWNFIELDS AREAS:**

Area id:            BF291501000  
District:           Southwest  
Acreage:           2.27928596  
Resolution:        2015-1050  
Resolution Date:   12/21/2015  
Source:            The City of Tampa  
Object Id:          341  
Method:            PAPER  
Area:               402.371271  
XCoord:            552480.884  
YCoord:            439194.5857

**East**      **THE PLACE AT CHANNELSIDE**  
**1/4-1/2**  
**1541 ft.**    **TAMPA, FL**

**FL BROWNFIELDS**    **S109529950**  
**N/A**

**Focus Map:**  
**3,7**

**BROWNFIELDS AREAS:**

Area id:            BF290401000  
District:           Southwest  
Acreage:           2.246368  
Resolution:        2004-45  
Resolution Date:   01/08/2009  
Source:            City of Tampa  
Object Id:          91  
Method:            paper  
Area:               469.927744  
XCoord:            552575.020  
YCoord:            438971.7996

**NE**        **12TH STREET OPERATIONS YARD**  
**1/4-1/2**  
**1558 ft.**    **TAMPA, FL**

**FL BROWNFIELDS**    **S106343256**  
**N/A**

**Focus Map:**  
**3**

**BROWNFIELDS AREAS:**

Area id:            BF290304000  
District:           Southwest  
Acreage:           9.484  
Resolution:        2003-1258  
Resolution Date:   10/02/2003  
Source:            City of Tampa  
Object Id:          86  
Method:            paper  
Area:               868.547563  
XCoord:            552464.362  
YCoord:            439556.3100



MAP FINDINGS

Map ID  
 Direction  
 Distance  
 Elevation

Site

Database(s)

EDR ID Number  
 EPA ID Number

**East**      **WASHINGTON STREET CROSSING AREA**  
 1/4-1/2  
 1687 ft.    **TAMPA, FL**

**FL BROWNFIELDS**    **S106614542**  
    **N/A**

**Focus Map:**  
**3,7**

**BROWNFIELDS AREAS:**  
 Area id:            BF290203000  
 District:          Southwest  
 Acreage:          1.1001  
 Resolution:        2002-0457  
 Resolution Date:   04/25/2002  
 Source:            City of Tampa  
 Object Id:         175  
 Method:            paper  
 Area:               313.262909  
 XCoord:            552601.211  
 YCoord:            439051.8082

**North**      **NEBRASKA AVENUE BROWNFIELD AREA**  
 1/4-1/2  
 1703 ft.    **TAMPA, FL**

**FL BROWNFIELDS**    **S116357486**  
    **N/A**

**Focus Map:**  
**3,2**

**BROWNFIELDS AREAS:**  
 Area id:            BF291306000  
 District:          Southwest  
 Acreage:          1.53961068  
 Resolution:        2013-867  
 Resolution Date:   11/07/2013  
 Source:            The City of Tampa  
 Object Id:         277  
 Method:            PAPER  
 Area:               368.749507  
 XCoord:            552116.613  
 YCoord:            439684.2197

**NW**        **JACKSON STREET PARKING LOT BROWNFIELD AREA**  
 1/4-1/2  
 1324 ft.    **TAMPA, FL**

**FL BROWNFIELDS**    **S121604239**  
    **N/A**

**Focus Map:**  
**6**

**BROWNFIELDS AREAS:**  
 Area id:            BF291702000  
 District:          Southwest  
 Acreage:          1.03364507  
 Resolution:        2017-483  
 Resolution Date:   06/01/2017  
 Source:            The City of Tampa  
 Object Id:         398  
 Method:            PAPER  
 Area:               258.714617  
 XCoord:            551567.219  
 YCoord:            438940.9180

Map ID  
Direction  
Distance  
Elevation

MAP FINDINGS

Site

Database(s)

EDR ID Number  
EPA ID Number

**North** PHOTOENGRAVING INCORPORATED  
**1/4-1/2**  
**1929 ft.** TAMPA, FL

**FL BROWNFIELDS** S112192001  
N/A

**Focus Map:**  
**6**

**BROWNFIELDS AREAS:**

Area id: BF291202000  
District: Southwest  
Acreage: 0.60037588  
Resolution: 2012-620  
Resolution Date: 06/28/2012  
Source: The City of Tampa  
Object Id: 303  
Method: PAPER  
Area: 216.837833  
XCoord: 549933.011  
YCoord: 438958.8374

**A1** SELMON GREENWAY POCKET PARKS  
**Target**  
**Property** TAMPA, FL

**FL NPDES** S121164405  
N/A

**Site 1 of 6 in cluster A**

**Actual:**  
**5 ft.**

**Focus Map:**  
**6**

**WASTEWATER:**

Facility ID: FLR10RF52  
Facility Type: Construction Stormwater GP  
Status: Active - Existing, permitted facility/site for which effluent, reclaimed water or wastewater residual discharge into the environment and/or monitoring is taking place.  
District Office: TLST  
NPDES Permitted Site: Not reported  
Environmental Interest: Not reported  
Owner Type: Unknown  
Permit Capacity: Not reported  
Party Name: Roger Owens, PMTE  
Company Name: Ajax Paving Industries of FL, LLC  
RP Address: 5100 W Lemon St  
RP Address 2: Ste 106  
RP City,Stat,Zip: Tampa FL 33609-1108  
Telephone: 8137691990  
Email: rowens@ajaxpaving.com  
Issue Date: 08/17/2017  
Effective Date: 08/17/2017  
Expiration Date: 08/16/2022  
DOC Description: Generic Permit  
Latitude Degrees: 27  
Latitude Minutes: 56  
Latitude Seconds: 39.89  
Longitude Degrees: 82  
Longitude Minutes: 27  
Longitude Seconds: 15.05  
Treatment: Not reported  
Decode For Fstatus: Active

Map ID  
Direction  
Distance  
Elevation

MAP FINDINGS

Site

Database(s)

EDR ID Number  
EPA ID Number

**A2**            **MEDICAL EXAMINERS OFFICE**  
**Target**        **401 S MORGAN ST**  
**Property**      **TAMPA, FL 33602**

**RCRA-VSQQ**    **1014469550**  
**FLTMP9002385**

**Site 2 of 6 in cluster A**

**Actual:**        RCRA-VSQQ:  
**4 ft.**            Date form received by agency: 08/22/1990  
**Focus Map:**    Facility name:            MEDICAL EXAMINERS OFFICE  
**6**                Facility address:        401 S MORGAN ST  
   TAMPA, FL 33602-5433  
   EPA ID:                    FLTMP9002385  
   Contact:                    Not reported  
   Contact address:        Not reported  
                                  Not reported  
   Contact country:        US  
   Contact telephone:     Not reported  
   Contact email:            Not reported  
   EPA Region:              04  
   Classification:          Conditionally Exempt Small Quantity Generator  
   Description:              Handler: generates 100 kg or less of hazardous waste per calendar month, and accumulates 1000 kg or less of hazardous waste at any time; or generates 1 kg or less of acutely hazardous waste per calendar month, and accumulates at any time: 1 kg or less of acutely hazardous waste; or 100 kg or less of any residue or contaminated soil, waste or other debris resulting from the cleanup of a spill, into or on any land or water, of acutely hazardous waste; or generates 100 kg or less of any residue or contaminated soil, waste or other debris resulting from the cleanup of a spill, into or on any land or water, of acutely hazardous waste during any calendar month, and accumulates at any time: 1 kg or less of acutely hazardous waste; or 100 kg or less of any residue or contaminated soil, waste or other debris resulting from the cleanup of a spill, into or on any land or water, of acutely hazardous waste

Handler Activities Summary:  
U.S. importer of hazardous waste:    No  
Mixed waste (haz. and radioactive):    No  
Recycler of hazardous waste:            No  
Transporter of hazardous waste:        No  
Treater, storer or disposer of HW:      No  
Underground injection activity:        No  
On-site burner exemption:                No  
Furnace exemption:                        No  
Used oil fuel burner:                        No  
Used oil processor:                         No  
Used oil refiner:                            No  
Used oil fuel marketer to burner:        No  
Used oil Specification marketer:        No  
Used oil transfer facility:                No  
Used oil transporter:                        No

Violation Status:                          No violations found

Map ID  
Direction  
Distance  
Elevation

MAP FINDINGS

Site

Database(s)

EDR ID Number  
EPA ID Number

**A3**      **MEDICAL EXAMINERS OFFICE**  
**Target**    **401 S MORGAN ST**  
**Property**   **TAMPA, FL 33602**

**FINDS**    **1011421602**  
**ECHO**      **N/A**

**Site 3 of 6 in cluster A**

**Actual:**      **FINDS:**  
**4 ft.**

**Focus Map:**    **Registry ID:**                      **110035699125**  
**6**

**Environmental Interest/Information System**

RCRAInfo is a national information system that supports the Resource Conservation and Recovery Act (RCRA) program through the tracking of events and activities related to facilities that generate, transport, and treat, store, or dispose of hazardous waste. RCRAInfo allows RCRA program staff to track the notification, permit, compliance, and corrective action activities required under RCRA.

Florida Environmental System Today Application (FIESTA) Data Maintenance (FDM) system maintains entity, environmental interest and affiliation data for the State of Florida.

[Click this hyperlink](#) while viewing on your computer to access additional FINDS: detail in the EDR Site Report.

**ECHO:**

**Envid:**                                      **1011421602**  
**Registry ID:**                                **110035699125**  
**DFR URL:**                                  **<http://echo.epa.gov/detailed-facility-report?fid=110035699125>**

**A4**      **CITY MORGUE**  
**Target**    **401 S. MORGAN ST**  
**Property**   **TAMPA, FL 33601**

**FL ASBESTOS**    **S121154046**  
**N/A**

**Site 4 of 6 in cluster A**

**Actual:**      **ASBESTOS:**  
**4 ft.**

**Focus Map:**    **Facility ID:**                              **AS05710074**  
**6**                    **Notification ID:**                            **80196**  
**Notification Type:**                        **ORIGINAL**  
**Project Type:**                                **DEMOLITION**  
**Notification Status:**                       **REVIEWED**  
**Site Name:**                                    **BUILDING**  
**Ordered Demolition?:**                       **N**  
**Annual Notification:**                        **Not reported**  
**Owner Name:**                                **HILLSBOROUGH COUNTY BOCC**  
**Contractor Name:**                           **ALPHA EXCAVATING**  
**Start Date:**                                    **11/17/2014**  
**Finish Date:**                                  **11/17/2014**  
**Cementitious RACM:**                        **Not reported**  
**Cementitious SF:**                             **Not reported**  
**Floor RACM:**                                  **Not reported**  
**Floor SF:**                                       **Not reported**  
**Pipe RACM:**                                   **Not reported**  
**Pipe SF:**                                       **Not reported**  
**CF RACM:**                                     **Not reported**  
**Roof RACM:**                                   **Not reported**  
**Roof SF:**                                       **Not reported**

Map ID  
Direction  
Distance  
Elevation

MAP FINDINGS

Site

Database(s)

EDR ID Number  
EPA ID Number

**CITY MORGUE (Continued)**

**S121154046**

Surface Mat RACM: Not reported  
Surface Mat SF: Not reported  
Waste Disposal Site: PASCO COUNTY RESOURCE RECOVERY  
Waste Disposal Address: 14230 HAYS ROAD  
Waste Disposal City: SPRING HILL  
Waste Disposal State: FL  
Waste Disposal Zip: 34610  
Transporter Name: Not reported  
Contractor is Transporter: Y  
Waste Disp ID: 45799  
Waste Disp Source: W  
Transporter Address: Not reported  
Transporter City: Not reported  
Transporter State: FL  
Transporter Zip: Not reported  
Date Receive: Not reported

**B5** **YALE TIRE & BATTERY SERVICE**  
**Target** **217-19 S FRANKLIN**  
**Property** **TAMPA, FL**

**EDR Hist Auto** **1009104499**  
**N/A**

**Site 1 of 8 in cluster B**

**Actual:** EDR Hist Auto  
**2 ft.**

**Focus Map:** Year: Name: Type:  
**6** 1944 YALE TIRE & BATTERY SERVICE GASOLINE AND OIL SERVICE STATION

**C6** **FYFE DAVID F**  
**Target** **290 S TAMPA**  
**Property** **TAMPA, FL**

**EDR Hist Auto** **1009104599**  
**N/A**

**Site 1 of 3 in cluster C**

**Actual:** EDR Hist Auto  
**2 ft.**

**Focus Map:** Year: Name: Type:  
**6** 1944 FYFE DAVID F AUTOMOBILE REPAIRING

**B7** **TAMPA STREET @ FRANKLIN**  
**Target** **TAMPA, FL**  
**Property** **TAMPA, FL**

**FL SPILLS** **S105192475**  
**N/A**

**Site 2 of 8 in cluster B**

**Actual:** SPILLS:  
**2 ft.** OHMIT Incident Number: 12202  
**Focus Map:** Incident Legacy: 01-4I-0497Z  
**6** On-Scene Response: No  
Criminal Indicator: No  
Hurricane Indicator: No  
Incident Date: 06/09/2001  
Incident Status: Closed  
Incident Report Date: Not reported

Map ID  
Direction  
Distance  
Elevation

MAP FINDINGS

Site

Database(s)

EDR ID Number  
EPA ID Number

**C8**      **RANCH LAKE II**  
**Target**    **6347 SPRING HILL DR**  
**Property**   **BRADENTON, FL**

**FL NPDES**    **S123108066**  
                          **N/A**

**Site 2 of 3 in cluster C**

**Actual:**  
**1 ft.**

**Focus Map:**  
**6**

WASTEWATER:  
Facility ID:            FLR20CJ54  
Facility Type:        Construction Generic Dewatering  
Status:                Active - Existing, permitted facility/site for which effluent,  
                              reclaimed water or wastewater residual discharge into the environment  
                              and/or monitoring is taking place.  
  
District Office:        TLST  
NPDES Permitted Site:    Not reported  
Environmental Interest:    Not reported  
Owner Type:            Private  
Permit Capacity:        Not reported  
Party Name:            Jeff Ryan, PMTE  
Company Name:         LandSouth Construction, LLC  
RP Address:            4233 Pablo Professional Ct, Ste 101  
RP Address 2:          Not reported  
RP City,Stat,Zip:        Jacksonville FL 32224  
Telephone:            9043827344  
Email:                 jryan@landsouth.com  
Issue Date:            09/30/2018  
Effective Date:         09/30/2018  
Expiration Date:        09/29/2023  
DOC Description:        Generic Permit  
Latitude Degrees:        27  
Latitude Minutes:        25  
Latitude Seconds:        31.6  
Longitude Degrees:      82  
Longitude Minutes:      27  
Longitude Seconds:      26.49  
Treatment:             Not reported  
Decode For Fstatus:     Active

**B9**      **TAMPA CITY-CONVENTION CTR**  
**Target**    **209 S FRANKLIN ST**  
**Property**   **TAMPA, FL**

**FL RGA LUST**    **S115201097**  
                          **N/A**

**Site 3 of 8 in cluster B**

**Actual:**  
**2 ft.**

**Focus Map:**  
**6**

RGA LUST:  
2012    TAMPA CITY-CONVENTION CTR    209 S FRANKLIN ST  
2011    TAMPA CITY-CONVENTION CTR    209 S FRANKLIN ST  
2010    TAMPA CITY-CONVENTION CTR    209 S FRANKLIN ST  
2009    TAMPA CITY-CONVENTION CTR    209 S FRANKLIN ST

**MAP FINDINGS**

Map ID  
 Direction  
 Distance  
 Elevation

Site

Database(s)

EDR ID Number  
 EPA ID Number

**B10**      **TAMPA,CITY-CONVENTION CENTER**  
**Target**    **209 S FRANKLIN ST**  
**Property**   **TAMPA, FL**

**FL RGA LUST**    **S115201219**  
**N/A**

**Site 4 of 8 in cluster B**

**Actual:**      RGA LUST:  
**2 ft.**

<b>Focus Map:</b>		2004	TAMPA,CITY-CONVENTION CENTER	209 S FRANKLIN ST
<b>6</b>		2003	TAMPA,CITY-CONVENTION CENTER	209 S FRANKLIN ST
		2002	TAMPA,CITY-CONVENTION CENTER	209 S FRANKLIN ST
		2001	TAMPA,CITY-CONVENTION CENTER	209 S FRANKLIN ST
		2000	TAMPA,CITY-CONVENTION CENTER	209 S FRANKLIN ST
		1999	TAMPA,CITY-CONVENTION CENTER	209 S FRANKLIN ST
		1998	TAMPA,CITY-CONVENTION CENTER	209 S FRANKLIN ST

**B11**      **TAMPA CITY - CONVENTION CENTER**  
**Target**    **209 S FRANKLIN ST**  
**Property**   **TAMPA, FL**

**FL RGA LUST**    **S115201075**  
**N/A**

**Site 5 of 8 in cluster B**

**Actual:**      RGA LUST:  
**2 ft.**

<b>Focus Map:</b>		2008	TAMPA CITY - CONVENTION CENTER	209 S FRANKLIN ST
<b>6</b>		2007	TAMPA CITY - CONVENTION CENTER	209 S FRANKLIN ST
		2006	TAMPA CITY - CONVENTION CENTER	209 S FRANKLIN ST
		2005	TAMPA CITY - CONVENTION CENTER	209 S FRANKLIN ST

**B12**      **SHARPE & COMPANY**  
**Target**    **205 S FRANKLIN**  
**Property**   **TAMPA, FL**

**EDR Hist Auto**    **1009104333**  
**N/A**

**Site 6 of 8 in cluster B**

**Actual:**      EDR Hist Auto  
**2 ft.**

<b>Focus Map:</b>	<b>Year:</b>	<b>Name:</b>	<b>Type:</b>
<b>6</b>	1955	SHARPE & COMPANY	AUTOMOBILE REPAIRING
	1959	SHARPE & COMPANY	AUTOMOBILE REPAIRING

**D13**      **L & J LEASING INC**  
**Target**    **515 S PACKWOOD AVE**  
**Property**   **TAMPA, FL 33606**

**FL LUST**      **U001355025**  
**FL UST**      **N/A**

**Site 1 of 2 in cluster D**

**Actual:**      LUST:  
**20 ft.**

<b>Focus Map:</b>	Region:	STATE
<b>6</b>	Facility Id:	8626337
	Facility Status:	CLOSED
	Facility Type:	C - Fuel user/Non-retail
	Facility Phone:	(813)251-2444
	Facility Cleanup Rank:	Not reported
	District:	Southwest District
	Lat/Long (dms):	27 56 20.18 / 82 28 41.79
	Section:	Not reported
	Township:	Not reported
	Range:	Not reported

Map ID  
Direction  
Distance  
Elevation

MAP FINDINGS

Site

Database(s)

EDR ID Number  
EPA ID Number

**L & J LEASING INC (Continued)**

**U001355025**

Feature: Not reported  
Method: UNVR  
Datum: 0  
Score: 10  
Score Effective Date: 1997-11-04 00:00:00  
Score When Ranked: Not reported  
Operator: L&J LEASING INC  
Name Update: Not reported  
Address Update: Not reported

**Petroleum Cleanup PCT Facility Score:**

Facility Cleanup Status: CMPL - COMPLETED  
Contact: JAMES DAVIDSON  
Contact Company: L & J LEASING INC  
Contact Address: 515 S PACKWOOD AVE  
Contact City/State/Zip: TAMPA, FL 33606  
Phone: (813)251-2444  
Bad Address Ind: Y  
State: FL  
Zip: 33606, 2015  
Score: 10  
Score Effective Date: 1997-11-04 00:00:00  
Related Party ID: 13068  
Primary RP Role: ACCOUNT OWNER  
RP Begin Date: 1994-05-20  
RP Zip: 2015  
RP Extension: Not reported

**Discharge Cleanup Summary:**

Discharge Date: 4/24/1987  
PCT Discharge Combined: Not reported  
Cleanup Required: R - CLEANUP REQUIRED  
Discharge Cleanup Status: NFA - NFA COMPLETE  
Disch Cleanup Status Date: 4/22/1994  
Cleanup Work Status: COMPLETED  
Information Source: E - EDI  
Other Source Description: Not reported  
Eligibility Indicator: E - ELIGIBLE  
Site Manager: MCKELVEY\_M  
Site Mgr End Date: 11/3/2000  
Tank Office: PCLP29 - HILLSBOROUGH ENVIRONMENTAL PROTECTION COMMISSION  
Discharge Date: 10/5/1989  
PCT Discharge Combined: 4/24/1987  
Cleanup Required: C - COMBINED CLEANUP REQUIRED  
Discharge Cleanup Status: NFA - NFA COMPLETE  
Disch Cleanup Status Date: 4/22/1994  
Cleanup Work Status: COMPLETED  
Information Source: D - DISCHARGE NOTIFICATION  
Other Source Description: Not reported  
Eligibility Indicator: I - INELIGIBLE  
Site Manager: MCKELVEY\_M  
Site Mgr End Date: 11/3/2000  
Tank Office: PCLP29 - HILLSBOROUGH ENVIRONMENTAL PROTECTION COMMISSION

**Petroleum Cleanup Program Eligibility:**

Facility ID: 8626337  
Discharge Date: 4/24/1987  
Pct Discharge Combined With: Not reported



Map ID  
Direction  
Distance  
Elevation

MAP FINDINGS

Site

Database(s)

EDR ID Number  
EPA ID Number

**L & J LEASING INC (Continued)**

**U001355025**

Cleanup Required: R - CLEANUP REQUIRED  
Discharge Cleanup Status: NFA - NFA COMPLETE  
Disch Cleanup Status Date: 4/22/1994  
Cleanup Work Status: COMPLETED  
Information Source: E - EDI  
Other Source Description: Not reported  
Application Received Date: 9/28/1987  
Cleanup Program: E - EARLY DETECTION INCENTIVE  
Eligibility Status: 1/26/1994  
Elig Status Date: 1/26/1994  
Letter Of Intent Date: 12/20/1993  
Redetermined: No  
Inspection Date: 11/12/1987  
Site Manager: MCKELVEY\_M  
Site Mgr End Date: 11/3/2000  
Tank Office: PCLP29 - HILLSBOROUGH ENVIRONMENTAL PROTECTION COMMISSION  
Deductible Amount: Not reported  
Deductible Paid To Date: 0  
Co-Pay Amount: Not reported  
Co-Pay Paid To Date: 0  
Cap Amount: Not reported

Contaminated Media:  
Discharge Date: 4/24/1987  
Pct Discharge Combined With: Not reported  
Cleanup Required: R - CLEANUP REQUIRED  
Discharge Cleanup Status: NFA - NFA COMPLETE  
Disch Cleanup Status Date: 4/22/1994  
Cleanup Work Status: COMPLETED  
Information Source: E - EDI  
Other Source Description: Not reported  
Elig Indicator: E - ELIGIBLE  
Site Manager: MCKELVEY\_M  
Site Mgr End Date: 11/3/2000  
Tank Office: PCLP29 - HILLSBOROUGH ENVIRONM  
Contaminated Drinking Wells: 0  
Contaminated Monitoring Well: Yes  
Contaminated Soil: No  
Contaminated Surface Water: No  
Contaminated Ground Water: Yes  
Pollutant: B - Unleaded Gas  
Pollutant Other Description: Not reported  
Gallons Discharged: Not reported  
Discharge Date: 10/5/1989  
Pct Discharge Combined With: 4/24/1987  
Cleanup Required: C - COMBINED CLEANUP REQUIRED  
Discharge Cleanup Status: NFA - NFA COMPLETE  
Disch Cleanup Status Date: 4/22/1994  
Cleanup Work Status: COMPLETED  
Information Source: D - DISCHARGE NOTIFICATION  
Other Source Description: Not reported  
Elig Indicator: I - INELIGIBLE  
Site Manager: MCKELVEY\_M  
Site Mgr End Date: 11/3/2000  
Tank Office: PCLP29 - HILLSBOROUGH ENVIRONM  
Contaminated Drinking Wells: Not reported  
Contaminated Monitoring Well: Not reported  
Contaminated Soil: Not reported

Map ID  
Direction  
Distance  
Elevation

MAP FINDINGS

Site

Database(s)

EDR ID Number  
EPA ID Number

**L & J LEASING INC (Continued)**

**U001355025**

Contaminated Surface Water: Not reported  
Contaminated Ground Water: Not reported  
Pollutant: Y - Unknown/Not Reported  
Pollutant Other Description: Not reported  
Gallons Discharged: Not reported

Task Information:  
District: SWD  
Facility ID: 8626337  
Facility Status: CLOSED  
Facility Type: C - Fuel user/Non-retail -  
County: HILLSBOROUGH  
County ID: 29  
Cleanup Eligibility Status: E  
Source Effective Date: 04-22-1994  
Discharge Date: 04-24-1987  
Cleanup Required: R - CLEANUP REQUIRED  
Discharge Cleanup Status: NFA - NFA COMPLETE  
Disch Cleanup Status Date: 04-22-1994  
SRC Action Type: NFA - NO FURTHER ACTION  
SRC Submit Date: 03-29-1994  
SRC Review Date: 04-12-1994  
SRC Completion Status: A - APPROVED  
SRC Issue Date: 04-22-1994  
SRC Comment: AREAS 8&9/USED OIL  
Cleanup Work Status: COMPLETED  
Site Mgr: MCKELVEY\_M  
Site Mgr End Date: 11-03-2000  
Tank Office: PCLP29 - Hillsborough County  
SR Task ID: 48218  
SR Cleanup Responsible: RP - RESPONSIBLE PARTY  
SR Funding Eligibility Type: -  
SR Actual Cost: Not reported  
SR Completion Date: Not reported  
SR Payment Date: Not reported  
SR Oral Date: Not reported  
SR Written Date: Not reported  
SR Soil Removal: Not reported  
SR Free Product Removal: Not reported  
SR Soil Tonnage Removed: Not reported  
SR Soil Treatment: Not reported  
SR Other Treatment: Not reported  
SR Alternate Proc Received Date: Not reported  
SR Alternate Procedure Status: Not reported  
SR Alternate Procedure Status Date: Not reported  
SR Alternate Procedure Comments: Not reported  
SA Task ID: 48219  
SA Cleanup Responsible: RP - RESPONSIBLE PARTY  
SA Funding Eligibility Type: -  
SA Actual Cost: Not reported  
SA Completion Date: 04-12-1994  
SA Payment Date: Not reported  
RAP Task ID: 48220  
RAP Cleanup Responsible ID: NA - NOT APPLICABLE  
RAP Funding Eligibility Type: -  
RAP Actual Cost: Not reported  
RAP Completion Date: Not reported  
RAP Payment Date: Not reported

Map ID  
Direction  
Distance  
Elevation

MAP FINDINGS

Site

Database(s)

EDR ID Number  
EPA ID Number

**L & J LEASING INC (Continued)**

**U001355025**

RAP Last Order Approved: Not reported  
RA Task ID: 48221  
RA Cleanup Responsible: NA - NOT APPLICABLE  
RA Funding Eligibility Type: -  
RA Years to Complete: Not reported  
RA Actual Cost: Not reported  
District: SWD  
Facility ID: 8626337  
Facility Status: CLOSED  
Facility Type: C - Fuel user/Non-retail -  
County: HILLSBOROUGH  
County ID: 29  
Cleanup Eligibility Status: I  
Source Effective Date: 04-22-1994  
Discharge Date: 10-05-1989  
Cleanup Required: C - COMBINED CLEANUP REQUIRED  
Discharge Cleanup Status: NFA - NFA COMPLETE  
Disch Cleanup Status Date: 04-22-1994  
SRC Action Type: NFA - NO FURTHER ACTION  
SRC Submit Date: 03-29-1994  
SRC Review Date: 04-12-1994  
SRC Completion Status: A - APPROVED  
SRC Issue Date: 04-22-1994  
SRC Comment: AREAS 8&9/USED OIL  
Cleanup Work Status: COMPLETED  
Site Mgr: MCKELVEY\_M  
Site Mgr End Date: 11-03-2000  
Tank Office: PCLP29 - Hillsborough County  
SR Task ID: 48217  
SR Cleanup Responsible: RP - RESPONSIBLE PARTY  
SR Funding Eligibility Type: -  
SR Actual Cost: Not reported  
SR Completion Date: 10-05-1989  
SR Payment Date: Not reported  
SR Oral Date: Not reported  
SR Written Date: 08-10-1994  
SR Soil Removal: Y  
SR Free Product Removal: Not reported  
SR Soil Tonnage Removed: 182  
SR Soil Treatment: Y  
SR Other Treatment: Not reported  
SR Alternate Proc Received Date: Not reported  
SR Alternate Procedure Status: Not reported  
SR Alternate Procedure Status Date: Not reported  
SR Alternate Procedure Comments: Not reported  
SA Task ID: Not reported  
SA Cleanup Responsible: RP - RESPONSIBLE PARTY  
SA Funding Eligibility Type: -  
SA Actual Cost: Not reported  
SA Completion Date: Not reported  
SA Payment Date: Not reported  
RAP Task ID: Not reported  
RAP Cleanup Responsible ID: -  
RAP Funding Eligibility Type: -  
RAP Actual Cost: Not reported  
RAP Completion Date: Not reported  
RAP Payment Date: Not reported

Map ID  
Direction  
Distance  
Elevation

MAP FINDINGS

Site

Database(s)

EDR ID Number  
EPA ID Number

**L & J LEASING INC (Continued)**

**U001355025**

RAP Last Order Approved: Not reported  
RA Task ID: 71142  
RA Cleanup Responsible: -  
RA Funding Eligibility Type: -  
RA Years to Complete: 0  
RA Actual Cost: Not reported

Click here for Florida Oculus:

UST:

Facility Id: 8626337  
Facility Status: CLOSED  
Type Description: Fuel user/Non-retail  
Facility Phone: 8132512444  
Region: STATE  
Positioning Method: UNVR  
Lat/Long (dms): 27 56 18 / 82 28 40

Owner:

Owner Id: 13068  
Owner Name: L & J LEASING INC  
Owner Address: 515 S PACKWOOD AVE  
Owner Address 2: Not reported  
Owner City,St,Zip: TAMPA, FL 33606  
Owner Contact: JAMES DAVIDSON  
Owner Phone: 8132512444

Tank Info:

Name: L & J LEASING INC  
Address: 515 S PACKWOOD AVE  
Tank Id: 1  
Status: Removed  
Status Date: 10/31/1989  
Install Date: 1/1/1979  
Substance: Leaded gas  
Content Description: Leaded Gas  
Gallons: 1000  
Vessel Indicator: TANK  
Tank Location: UNDERGROUND  
DEP Contractor: P

Name: L & J LEASING INC  
Address: 515 S PACKWOOD AVE  
Tank Id: 2  
Status: Removed  
Status Date: 10/31/1989  
Install Date: 1/1/1979  
Substance: Unleaded gas  
Content Description: Unleaded Gas  
Gallons: 1000  
Vessel Indicator: TANK  
Tank Location: UNDERGROUND  
DEP Contractor: P

Name: L & J LEASING INC  
Address: 515 S PACKWOOD AVE  
Tank Id: 3

Map ID  
Direction  
Distance  
Elevation

MAP FINDINGS

Site

Database(s)

EDR ID Number  
EPA ID Number

**L & J LEASING INC (Continued)**

**U001355025**

Status: Removed  
Status Date: 10/31/1989  
Install Date: 7/1/1969  
Substance: Leaded gas  
Content Description: Leaded Gas  
Gallons: 2000  
Vessel Indicator: TANK  
Tank Location: UNDERGROUND  
DEP Contractor: P

Name: L & J LEASING INC  
Address: 515 S PACKWOOD AVE  
Tank Id: 4  
Status: Removed  
Status Date: 10/31/1989  
Install Date: Not reported  
Substance: Waste oil  
Content Description: Waste Oil  
Gallons: 1000  
Vessel Indicator: TANK  
Tank Location: UNDERGROUND  
DEP Contractor: P

[Click here for Florida Oculus:](#)

**D14 CONSOLIDATED BOX PARTNERSHIP**  
**Target 410 S PACKWOOD AVE**  
**Property TAMPA, FL 33606**

**FL LUST U001356062**  
**FL UST N/A**

**Site 2 of 2 in cluster D**

**Actual:** LUST:  
**20 ft.** Region: STATE  
**Focus Map:** Facility Id: 8945166  
**6** Facility Status: CLOSED  
Facility Type: C - Fuel user/Non-retail  
Facility Phone: Not reported  
Facility Cleanup Rank: Not reported  
District: Southwest District  
Lat/Long (dms): 27 56 22.0414 / 82 28 38.8892  
Section: 23  
Township: 29  
Range: 18  
Feature: Not reported  
Method: UNVR  
Datum: 0  
Score: 35  
Score Effective Date: 1997-11-04 00:00:00  
Score When Ranked: Not reported  
Operator: CONSOLIDATED BOX PARTNERSHIP  
Name Update: Not reported  
Address Update: Not reported

Petroleum Cleanup PCT Facility Score:  
Facility Cleanup Status: CMPL - COMPLETED  
Contact: JOHN MCLOUD  
Contact Company: CONSOLIDATED BOX PARTNERSHIP

Map ID  
Direction  
Distance  
Elevation

MAP FINDINGS

Site

Database(s)

EDR ID Number  
EPA ID Number

**CONSOLIDATED BOX PARTNERSHIP (Continued)**

**U001356062**

Contact Address: 4118 CYPRESS BAYOU DR  
Contact City/State/Zip: TAMPA, FL 33624  
Phone: (813)962-1124  
Bad Address Ind: N  
State: FL  
Zip: 33606, 2014  
Score: 35  
Score Effective Date: 1997-11-04 00:00:00  
Related Party ID: 4583  
Primary RP Role: ACCOUNT OWNER  
RP Begin Date: 1989-10-30  
RP Zip: 5323  
RP Extension: Not reported

**Discharge Cleanup Summary:**

Discharge Date: 10/5/1989  
PCT Discharge Combined: 12/24/1988  
Cleanup Required: C - COMBINED CLEANUP REQUIRED  
Discharge Cleanup Status: NFA - NFA COMPLETE  
Disch Cleanup Status Date: 5/29/1992  
Cleanup Work Status: COMPLETED  
Information Source: D - DISCHARGE NOTIFICATION  
Other Source Description: Not reported  
Eligibility Indicator: I - INELIGIBLE  
Site Manager: MCKELVEY\_M  
Site Mgr End Date: 3/11/1999  
Tank Office: PCLP29 - HILLSBOROUGH ENVIRONMENTAL PROTECTION COMMISSION  
Discharge Date: 12/24/1988  
PCT Discharge Combined: Not reported  
Cleanup Required: R - CLEANUP REQUIRED  
Discharge Cleanup Status: NFA - NFA COMPLETE  
Disch Cleanup Status Date: 5/29/1992  
Cleanup Work Status: COMPLETED  
Information Source: E - EDI  
Other Source Description: Not reported  
Eligibility Indicator: E - ELIGIBLE  
Site Manager: MCKELVEY\_M  
Site Mgr End Date: 3/11/1999  
Tank Office: PCLP29 - HILLSBOROUGH ENVIRONMENTAL PROTECTION COMMISSION

**Petroleum Cleanup Program Eligibility:**

Facility ID: 8945166  
Discharge Date: 12/24/1988  
Pct Discharge Combined With: Not reported  
Cleanup Required: R - CLEANUP REQUIRED  
Discharge Cleanup Status: NFA - NFA COMPLETE  
Disch Cleanup Status Date: 5/29/1992  
Cleanup Work Status: COMPLETED  
Information Source: E - EDI  
Other Source Description: Not reported  
Application Received Date: 1/3/1989  
Cleanup Program: E - EARLY DETECTION INCENTIVE  
Eligibility Status: 12/19/1989  
Elig Status Date: 12/19/1989  
Letter Of Intent Date: Not reported  
Redetermined: No  
Inspection Date: 7/18/1989

Map ID  
Direction  
Distance  
Elevation

MAP FINDINGS

Site

Database(s)

EDR ID Number  
EPA ID Number

**CONSOLIDATED BOX PARTNERSHIP (Continued)**

**U001356062**

Site Manager: MCKELVEY\_M  
Site Mgr End Date: 3/11/1999  
Tank Office: PCLP29 - HILLSBOROUGH ENVIRONMENTAL PROTECTION COMMISSION  
Deductible Amount: Not reported  
Deductible Paid To Date: 0  
Co-Pay Amount: Not reported  
Co-Pay Paid To Date: 0  
Cap Amount: Not reported

Contaminated Media:  
Discharge Date: 10/5/1989  
Pct Discharge Combined With: 12/24/1988  
Cleanup Required: C - COMBINED CLEANUP REQUIRED  
Discharge Cleanup Status: NFA - NFA COMPLETE  
Disch Cleanup Status Date: 5/29/1992  
Cleanup Work Status: COMPLETED  
Information Source: D - DISCHARGE NOTIFICATION  
Other Source Description: Not reported  
Elig Indicator: I - INELIGIBLE  
Site Manager: MCKELVEY\_M  
Site Mgr End Date: 3/11/1999  
Tank Office: PCLP29 - HILLSBOROUGH ENVIRONM  
Contaminated Drinking Wells: Not reported  
Contaminated Monitoring Well: Not reported  
Contaminated Soil: Not reported  
Contaminated Surface Water: Not reported  
Contaminated Ground Water: Not reported  
Pollutant: A - Leaded Gas  
Pollutant Other Description: Not reported  
Gallons Discharged: Not reported  
Discharge Date: 12/24/1988  
Pct Discharge Combined With: Not reported  
Cleanup Required: R - CLEANUP REQUIRED  
Discharge Cleanup Status: NFA - NFA COMPLETE  
Disch Cleanup Status Date: 5/29/1992  
Cleanup Work Status: COMPLETED  
Information Source: E - EDI  
Other Source Description: Not reported  
Elig Indicator: E - ELIGIBLE  
Site Manager: MCKELVEY\_M  
Site Mgr End Date: 3/11/1999  
Tank Office: PCLP29 - HILLSBOROUGH ENVIRONM  
Contaminated Drinking Wells: 0  
Contaminated Monitoring Well: Yes  
Contaminated Soil: Yes  
Contaminated Surface Water: No  
Contaminated Ground Water: Yes  
Pollutant: Z - Other Non Regulated  
Pollutant Other Description: Not reported  
Gallons Discharged: Not reported

Task Information:  
District: SWD  
Facility ID: 8945166  
Facility Status: CLOSED  
Facility Type: C - Fuel user/Non-retail -  
County: HILLSBOROUGH  
County ID: 29

Map ID  
Direction  
Distance  
Elevation

MAP FINDINGS

Site

Database(s)

EDR ID Number  
EPA ID Number

**CONSOLIDATED BOX PARTNERSHIP (Continued)**

**U001356062**

Cleanup Eligibility Status: I  
Source Effective Date: 05-29-1992  
Discharge Date: 10-05-1989  
Cleanup Required: C - COMBINED CLEANUP REQUIRED  
Discharge Cleanup Status: NFA - NFA COMPLETE  
Disch Cleanup Status Date: 05-29-1992  
SRC Action Type: NFA - NO FURTHER ACTION  
SRC Submit Date: 04-27-1992  
SRC Review Date: 05-13-1992  
SRC Completion Status: A - APPROVED  
SRC Issue Date: 05-29-1992  
SRC Comment: Not reported  
Cleanup Work Status: COMPLETED  
Site Mgr: MCKELVEY\_M  
Site Mgr End Date: 03-11-1999  
Tank Office: PCLP29 - Hillsborough County  
SR Task ID: 47338  
SR Cleanup Responsible: -  
SR Funding Eligibility Type: -  
SR Actual Cost: Not reported  
SR Completion Date: Not reported  
SR Payment Date: Not reported  
SR Oral Date: Not reported  
SR Written Date: 04-10-1990  
SR Soil Removal: Y  
SR Free Product Removal: Not reported  
SR Soil Tonnage Removed: Not reported  
SR Soil Treatment: Not reported  
SR Other Treatment: Not reported  
SR Alternate Proc Received Date: Not reported  
SR Alternate Procedure Status: Not reported  
SR Alternate Procedure Status Date: Not reported  
SR Alternate Procedure Comments: Not reported  
SA Task ID: Not reported  
SA Cleanup Responsible: -  
SA Funding Eligibility Type: -  
SA Actual Cost: Not reported  
SA Completion Date: Not reported  
SA Payment Date: Not reported  
RAP Task ID: Not reported  
RAP Cleanup Responsible ID: -  
RAP Funding Eligibility Type: -  
RAP Actual Cost: Not reported  
RAP Completion Date: Not reported  
RAP Payment Date: Not reported  
RAP Last Order Approved: Not reported  
RA Task ID: 71145  
RA Cleanup Responsible: -  
RA Funding Eligibility Type: -  
RA Years to Complete: 0  
RA Actual Cost: Not reported  
District: SWD  
Facility ID: 8945166  
Facility Status: CLOSED  
Facility Type: C - Fuel user/Non-retail -  
County: HILLSBOROUGH  
County ID: 29



Map ID  
Direction  
Distance  
Elevation

MAP FINDINGS

Site

Database(s)

EDR ID Number  
EPA ID Number

**CONSOLIDATED BOX PARTNERSHIP (Continued)**

**U001356062**

Cleanup Eligibility Status: E  
Source Effective Date: 05-29-1992  
Discharge Date: 12-24-1988  
Cleanup Required: R - CLEANUP REQUIRED  
Discharge Cleanup Status: NFA - NFA COMPLETE  
Disch Cleanup Status Date: 05-29-1992  
SRC Action Type: NFA - NO FURTHER ACTION  
SRC Submit Date: 04-27-1992  
SRC Review Date: 05-13-1992  
SRC Completion Status: A - APPROVED  
SRC Issue Date: 05-29-1992  
SRC Comment: Not reported  
Cleanup Work Status: COMPLETED  
Site Mgr: MCKELVEY\_M  
Site Mgr End Date: 03-11-1999  
Tank Office: PCLP29 - Hillsborough County  
SR Task ID: 47339  
SR Cleanup Responsible: ST - STATE  
SR Funding Eligibility Type: -  
SR Actual Cost: Not reported  
SR Completion Date: 01-18-1989  
SR Payment Date: Not reported  
SR Oral Date: Not reported  
SR Written Date: 01-19-1990  
SR Soil Removal: Y  
SR Free Product Removal: Y  
SR Soil Tonnage Removed: 196  
SR Soil Treatment: Not reported  
SR Other Treatment: Not reported  
SR Alternate Proc Received Date: Not reported  
SR Alternate Procedure Status: Not reported  
SR Alternate Procedure Status Date: Not reported  
SR Alternate Procedure Comments: Not reported  
SA Task ID: 47340  
SA Cleanup Responsible: ST - STATE  
SA Funding Eligibility Type: -  
SA Actual Cost: Not reported  
SA Completion Date: 05-29-1992  
SA Payment Date: Not reported  
RAP Task ID: 47341  
RAP Cleanup Responsible ID: NA - NOT APPLICABLE  
RAP Funding Eligibility Type: -  
RAP Actual Cost: Not reported  
RAP Completion Date: Not reported  
RAP Payment Date: Not reported  
RAP Last Order Approved: Not reported  
RA Task ID: 47342  
RA Cleanup Responsible: NA - NOT APPLICABLE  
RA Funding Eligibility Type: -  
RA Years to Complete: 0  
RA Actual Cost: Not reported

[Click here for Florida Oculus:](#)

UST:

Facility Id: 8945166  
Facility Status: CLOSED

Map ID  
Direction  
Distance  
Elevation

MAP FINDINGS

Site

Database(s)

EDR ID Number  
EPA ID Number

**CONSOLIDATED BOX PARTNERSHIP (Continued)**

**U001356062**

Type Description: Fuel user/Non-retail  
Facility Phone: Not reported  
Region: STATE  
Positioning Method: UNVR  
Lat/Long (dms): 27 56 18 / 82 28 40  
  
Owner:  
Owner Id: 4583  
Owner Name: CONSOLIDATED BOX PARTNERSHIP  
Owner Address: 4118 CYPRESS BAYOU DR  
Owner Address 2: Not reported  
Owner City,St,Zip: TAMPA, FL 33624  
Owner Contact: JOHN MCLOUD  
Owner Phone: 8139621124

Tank Info:  
Name: CONSOLIDATED BOX PARTNERSHIP  
Address: 410 S PACKWOOD AVE  
Tank Id: 1  
Status: Removed  
Status Date: 10/31/1989  
Install Date: Not reported  
Substance: Vehicular diesel  
Content Description: Vehicular Diesel  
Gallons: 550  
Vessel Indicator: TANK  
Tank Location: UNDERGROUND  
DEP Contractor: P

[Click here for Florida Oculus:](#)

**15**      **23RD AVENUE RELOCATION**  
**Target**    **7600 2RD AVENUE**  
**Property**   **TAMPA, FL 33619**

**FINDS**    **1018377450**  
**ECHO**      **N/A**

FINDS:

**Actual:**      Registry ID:                    110069335295  
**13 ft.**  
**Focus Map:**    Environmental Interest/Information System  
**9**                    US National Pollutant Discharge Elimination System (NPDES) module of the Compliance Information System (ICIS) tracks surface water permits issued under the Clean Water Act. Under NPDES, all facilities that discharge pollutants from any point source into waters of the United States are required to obtain a permit. The permit will likely contain limits on what can be discharged, impose monitoring and reporting requirements, and include other provisions to ensure that the discharge does not adversely affect water quality.

[Click this hyperlink](#) while viewing on your computer to access additional FINDS: detail in the EDR Site Report.

ECHO:  
Envid:                            1018377450  
Registry ID:                    110069335295

MAP FINDINGS

Map ID			EDR ID Number
Direction			EPA ID Number
Distance			
Elevation	Site	Database(s)	

---

**23RD AVENUE RELOCATION (Continued)**

**1018377450**

DFR URL: <http://echo.epa.gov/detailed-facility-report?fid=110069335295>

---

<p><b>16</b> ESE &lt; 1/8 0.014 mi. 72 ft.</p>	<p><b>IRELAND JOHN H CO</b> <b>309-19 S JEFFERSON</b> <b>TAMPA, FL</b></p>	<p>EDR Hist Auto</p>	<p><b>1009107327</b> N/A</p>
--	--	----------------------	----------------------------------

**Actual:** EDR Hist Auto  
8 ft.

<b>Focus Map:</b> 6	Year: 1934	Name: IRELAND JOHN H CO	Type: AUTOMOBILE REPAIRING
---------------------	------------	-------------------------	----------------------------

---

<p><b>17</b> North &lt; 1/8 0.015 mi. 79 ft.</p>	<p><b>SPUR SERVICE STATION</b> <b>235 HYDE PARK BLVD</b> <b>TAMPA, FL</b></p>	<p>EDR Hist Auto</p>	<p><b>1009103228</b> N/A</p>
--	---	----------------------	----------------------------------

**Actual:** EDR Hist Auto  
5 ft.

<b>Focus Map:</b> 6	Year: 1969	Name: SPUR SERVICE STATION	Type: GASOLINE STATIONS
---------------------	------------	----------------------------	-------------------------

---

<p><b>A18</b> SE &lt; 1/8 0.015 mi. 80 ft.</p>	<p><b>LENTZ ANTHONLY J</b> <b>309 S MORGAN</b> <b>TAMPA, FL</b></p> <p><b>Site 5 of 6 in cluster A</b></p>	<p>EDR Hist Auto</p>	<p><b>1009105045</b> N/A</p>
--	--	----------------------	----------------------------------

**Actual:** EDR Hist Auto  
6 ft.

<b>Focus Map:</b> 6	Year: 1930	Name: LENTZ ANTHONLY J	Type: AUTOMOBILE REPAIRING
---------------------	------------	------------------------	----------------------------

---

<p><b>19</b> SSE &lt; 1/8 0.015 mi. 81 ft.</p>	<p><b>SANFELIZ PHILIP M</b> <b>221 S WILLOW AV</b> <b>TAMPA, FL</b></p>	<p>EDR Hist Auto</p>	<p><b>1009104825</b> N/A</p>
--	---	----------------------	----------------------------------

**Actual:** EDR Hist Auto  
19 ft.

<b>Focus Map:</b> 6	Year: 1939	Name: PORTEUS HARRY	Type: AUTOMOBILE REPAIRING
	Year: 1949	Name: SANFELIZ PHILIP M	Type: AUTOMOBILE REPAIRING

Map ID  
Direction  
Distance  
Elevation

MAP FINDINGS

Site

Database(s)

EDR ID Number  
EPA ID Number

A20  
SE  
< 1/8  
0.017 mi.  
91 ft.

LEE TIRE CO OF FLORIDA INC  
301 S MORGAN ST  
TAMPA, FL

Site 6 of 6 in cluster A

EDR Hist Auto 1009102727  
N/A

Actual: EDR Hist Auto  
5 ft.

Focus Map:  
6

Year:	Name:	Type:
1959	LEE TIRE CO OF FLORIDA INC	GASOLINE STATIONS
1962	LEE TIRE CO OF FLORIDA INC	GASOLINE STATIONS
1969	LEE TIRE CO OF FLORIDA INC	GASOLINE STATIONS
1974	LEE TIRE CO OF FLORIDA INC	GASOLINE STATIONS

E21  
SE  
< 1/8  
0.018 mi.  
95 ft.

SOUTH HOWARD AUTO SERVICE  
1207 S HOWARD AVE  
TAMPA, FL 33606

Site 1 of 7 in cluster E

RCRA NonGen / NLR 1006806305  
FINDS FLR000091132  
ECHO

Actual: RCRA NonGen / NLR:  
9 ft.

Focus Map:  
5

Date form received by agency: 10/11/2012  
Facility name: SOUTH HOWARD AUTO SERVICE  
Facility address: 1207 S HOWARD AVE  
TAMPA, FL 33606-3101  
EPA ID: FLR000091132  
Contact: JOHN E BLUE  
Contact address: 13427 BEECHBERRY DR  
RIVERVIEW, FL 33569-7143  
Contact country: US  
Contact telephone: 813-254-9672  
Contact email: Not reported  
EPA Region: 04  
Classification: Non-Generator  
Description: Handler: Non-Generators do not presently generate hazardous waste

Owner/Operator Summary:

Owner/operator name: JOHN BLUE  
Owner/operator address: 13427 BEECHBERRY DR  
RIVERVIEW, FL 33569  
Owner/operator country: US  
Owner/operator telephone: Not reported  
Owner/operator email: Not reported  
Owner/operator fax: Not reported  
Owner/operator extension: Not reported  
Legal status: Private  
Owner/Operator Type: Owner  
Owner/Op start date: 07/24/2002  
Owner/Op end date: Not reported

Handler Activities Summary:

U.S. importer of hazardous waste: No  
Mixed waste (haz. and radioactive): No  
Recycler of hazardous waste: No  
Transporter of hazardous waste: No  
Treater, storer or disposer of HW: No  
Underground injection activity: No  
On-site burner exemption: No  
Furnace exemption: No

Map ID  
Direction  
Distance  
Elevation

MAP FINDINGS

Site

Database(s)

EDR ID Number  
EPA ID Number

**SOUTH HOWARD AUTO SERVICE (Continued)**

**1006806305**

Used oil fuel burner: No  
Used oil processor: No  
User oil refiner: No  
Used oil fuel marketer to burner: No  
Used oil Specification marketer: No  
Used oil transfer facility: No  
Used oil transporter: No

Historical Generators:

Date form received by agency: 07/24/2002  
Site name: SOUTH HOWARD AUTO SERVICE  
Classification: Small Quantity Generator

Hazardous Waste Summary:

. Waste code: D001  
. Waste name: IGNITABLE WASTE  
  
. Waste code: D008  
. Waste name: LEAD  
  
. Waste code: D018  
. Waste name: BENZENE  
  
. Waste code: D027  
. Waste name: 1,4-DICHLOROBENZENE  
  
. Waste code: D039  
. Waste name: TETRACHLOROETHYLENE  
  
. Waste code: D040  
. Waste name: TRICHLOROETHYLENE

Violation Status: No violations found

FINDS:

Registry ID: 110013377336

Environmental Interest/Information System

RCRAInfo is a national information system that supports the Resource Conservation and Recovery Act (RCRA) program through the tracking of events and activities related to facilities that generate, transport, and treat, store, or dispose of hazardous waste. RCRAInfo allows RCRA program staff to track the notification, permit, compliance, and corrective action activities required under RCRA.

Florida Environmental System Today Application (FIESTA) Data Maintenance (FDM) system maintains entity, environmental interest and affiliation data for the State of Florida.

[Click this hyperlink](#) while viewing on your computer to access additional FINDS: detail in the EDR Site Report.

ECHO:

Map ID  
 Direction  
 Distance  
 Elevation

MAP FINDINGS

Site

Database(s)

EDR ID Number  
 EPA ID Number

**SOUTH HOWARD AUTO SERVICE (Continued)**

**1006806305**

Envid: 1006806305  
 Registry ID: 110013377336  
 DFR URL: <http://echo.epa.gov/detailed-facility-report?fid=110013377336>

**E22**  
**SE**  
 < 1/8  
 0.018 mi.  
 95 ft.

**SOUTH HOWARD AUTO SERVICE**  
**1207 S HOWARD AVE**  
**TAMPA, FL 33606**  
 Site 2 of 7 in cluster E

**FL LUST**  
**FL UST**  
**FL CLEANUP SITES**  
**FL DWM CONTAM**  
**FL Financial Assurance**  
**U001354830**  
**N/A**

**Actual:**  
**9 ft.**  
**Focus Map:**  
**5**

**LUST:**  
 Region: STATE  
 Facility Id: 8625623  
 Facility Status: CLOSED  
 Facility Type: A - Retail Station  
 Facility Phone: Not reported  
 Facility Cleanup Rank: 8533  
 District: Southwest District  
 Lat/Long (dms): 27 55 53.32 / 82 28 59.24  
 Section: 26  
 Township: 29S  
 Range: 18E  
 Feature: Not reported  
 Method: AGPS  
 Datum: 0  
 Score: 10  
 Score Effective Date: 2000-05-04 00:00:00  
 Score When Ranked: 10  
 Operator: Not reported  
 Name Update: Not reported  
 Address Update: Not reported

**Petroleum Cleanup PCT Facility Score:**  
 Facility Cleanup Status: APPL - APPLICATION  
 Contact: JOHN E BLUE  
 Contact Company: BLUE, JOHN E & MCMEANS, TIM  
 Contact Address: 1207 S HOWARD AVE  
 Contact City/State/Zip: TAMPA, FL 33606  
 Phone: (813)254-9672  
 Bad Address Ind: N  
 State: FL  
 Zip: 33606, 3101  
 Score: 10  
 Score Effective Date: 2000-05-04 00:00:00  
 Related Party ID: 25846  
 Primary RP Role: ACCOUNT OWNER  
 RP Begin Date: 1994-01-12  
 RP Zip: Not reported  
 RP Extension: Not reported

**Discharge Cleanup Summary:**  
 Discharge Date: 6/27/1990  
 PCT Discharge Combined: Not reported  
 Cleanup Required: R - CLEANUP REQUIRED  
 Discharge Cleanup Status: ENTD - ELIGIBLE - NO TASK LEVEL DATA  
 Disch Cleanup Status Date: 3/8/2000  
 Cleanup Work Status: INACTIVE  
 Information Source: D - DISCHARGE NOTIFICATION

Map ID  
Direction  
Distance  
Elevation

MAP FINDINGS

Site

Database(s)

EDR ID Number  
EPA ID Number

**SOUTH HOWARD AUTO SERVICE (Continued)**

**U001354830**

Other Source Description: Not reported  
Eligibility Indicator: E - ELIGIBLE  
Site Manager: LEONARD\_M  
Site Mgr End Date: Not reported  
Tank Office: PCTM5 - PETROLEUM CLEANUP TEAM 5

Petroleum Cleanup Program Eligibility:  
Facility ID: 8625623  
Discharge Date: 6/27/1990  
Pct Discharge Combined With: Not reported  
Cleanup Required: R - CLEANUP REQUIRED  
Discharge Cleanup Status: ENTD - ELIGIBLE - NO TASK LEVEL DATA  
Disch Cleanup Status Date: 3/8/2000  
Cleanup Work Status: INACTIVE  
Information Source: D - DISCHARGE NOTIFICATION  
Other Source Description: Not reported  
Application Received Date: 3/6/2000  
Cleanup Program: C - PETROLEUM CLEANUP PARTICIPATION PROGRAM  
Eligibility Status: 3/6/2000  
Elig Status Date: 3/6/2000  
Letter Of Intent Date: Not reported  
Redetermined: No  
Inspection Date: 6/27/1990  
Site Manager: LEONARD\_M  
Site Mgr End Date: Not reported  
Tank Office: PCTM5 - PETROLEUM CLEANUP TEAM 5  
Deductible Amount: Not reported  
Deductible Paid To Date: 0  
Co-Pay Amount: 25  
Co-Pay Paid To Date: 0  
Cap Amount: 400000

Contaminated Media:  
Discharge Date: 6/27/1990  
Pct Discharge Combined With: Not reported  
Cleanup Required: R - CLEANUP REQUIRED  
Discharge Cleanup Status: ENTD - ELIGIBLE - NO TASK LEVEL DATA  
Disch Cleanup Status Date: 3/8/2000  
Cleanup Work Status: INACTIVE  
Information Source: D - DISCHARGE NOTIFICATION  
Other Source Description: Not reported  
Elig Indicator: E - ELIGIBLE  
Site Manager: LEONARD\_M  
Site Mgr End Date: Not reported  
Tank Office: PCTM5 - PETROLEUM CLEANUP TEAM  
Contaminated Drinking Wells: 0  
Contaminated Monitoring Well: Yes  
Contaminated Soil: No  
Contaminated Surface Water: No  
Contaminated Ground Water: No  
Pollutant: Y - Unknown/Not Reported  
Pollutant Other Description: Not reported  
Gallons Discharged: Not reported

Task Information:  
District: SWD  
Facility ID: 8625623  
Facility Status: CLOSED  
Facility Type: A - Retail Station -

Map ID  
Direction  
Distance  
Elevation

MAP FINDINGS

Site

Database(s)

EDR ID Number  
EPA ID Number

**SOUTH HOWARD AUTO SERVICE (Continued)**

**U001354830**

County: HILLSBOROUGH  
County ID: 29  
Cleanup Eligibility Status: E  
Source Effective Date: Not reported  
Discharge Date: 06-27-1990  
Cleanup Required: R - CLEANUP REQUIRED  
Discharge Cleanup Status: ENTD - ELIGIBLE - NO TASK LEVEL DATA  
Disch Cleanup Status Date: 03-08-2000  
SRC Action Type: -  
SRC Submit Date: Not reported  
SRC Review Date: Not reported  
SRC Completion Status: -  
SRC Issue Date: Not reported  
SRC Comment: Not reported  
Cleanup Work Status: INACTIVE  
Site Mgr: DAVIS\_JL  
Site Mgr End Date: 02-12-2016  
Tank Office: PCTM5 - Team 5  
SR Task ID: Not reported  
SR Cleanup Responsible: -  
SR Funding Eligibility Type: -  
SR Actual Cost: Not reported  
SR Completion Date: Not reported  
SR Payment Date: Not reported  
SR Oral Date: Not reported  
SR Written Date: Not reported  
SR Soil Removal: Not reported  
SR Free Product Removal: Not reported  
SR Soil Tonnage Removed: Not reported  
SR Soil Treatment: Not reported  
SR Other Treatment: Not reported  
SR Alternate Proc Received Date: Not reported  
SR Alternate Procedure Status: Not reported  
SR Alternate Procedure Status Date: Not reported  
SR Alternate Procedure Comments: Not reported  
SA Task ID: Not reported  
SA Cleanup Responsible: -  
SA Funding Eligibility Type: -  
SA Actual Cost: Not reported  
SA Completion Date: Not reported  
SA Payment Date: Not reported  
RAP Task ID: Not reported  
RAP Cleanup Responsible ID: -  
RAP Funding Eligibility Type: -  
RAP Actual Cost: Not reported  
RAP Completion Date: Not reported  
RAP Payment Date: Not reported  
RAP Last Order Approved: Not reported  
RA Task ID: Not reported  
RA Cleanup Responsible: -  
RA Funding Eligibility Type: -  
RA Years to Complete: Not reported  
RA Actual Cost: Not reported

[Click here for Florida Oculus:](#)



Map ID  
Direction  
Distance  
Elevation

MAP FINDINGS

Site

Database(s)

EDR ID Number  
EPA ID Number

**SOUTH HOWARD AUTO SERVICE (Continued)**

**U001354830**

UST:

Facility Id: 8625623  
Facility Status: CLOSED  
Type Description: Retail Station  
Facility Phone: Not reported  
Region: STATE  
Positioning Method: AGPS  
Lat/Long (dms): 27 55 51 / 82 28 59

Owner:

Owner Id: 25846  
Owner Name: BLUE, JOHN E & MCMEANS, TIM  
Owner Address: 1207 S HOWARD AVE  
Owner Address 2: Not reported  
Owner City,St,Zip: TAMPA, FL 33606  
Owner Contact: JOHN E BLUE  
Owner Phone: 8132549672

Tank Info:

Name: SOUTH HOWARD AUTO SERVICE  
Address: 1207 S HOWARD AVE  
Tank Id: 1  
Status: Removed  
Status Date: 2/1/2000  
Install Date: Not reported  
Substance: Unleaded gas  
Content Description: Unleaded Gas  
Gallons: 4000  
Vessel Indicator: TANK  
Tank Location: UNDERGROUND  
DEP Contractor: P

Name: SOUTH HOWARD AUTO SERVICE  
Address: 1207 S HOWARD AVE  
Tank Id: 2  
Status: Removed  
Status Date: 2/1/2000  
Install Date: Not reported  
Substance: Unleaded gas  
Content Description: Unleaded Gas  
Gallons: 3000  
Vessel Indicator: TANK  
Tank Location: UNDERGROUND  
DEP Contractor: P

Name: SOUTH HOWARD AUTO SERVICE  
Address: 1207 S HOWARD AVE  
Tank Id: 3  
Status: Removed  
Status Date: 2/1/2000  
Install Date: 7/1/1963  
Substance: Unleaded gas  
Content Description: Unleaded Gas  
Gallons: 4000  
Vessel Indicator: TANK  
Tank Location: UNDERGROUND  
DEP Contractor: P

Map ID  
Direction  
Distance  
Elevation

MAP FINDINGS

Site

Database(s)

EDR ID Number  
EPA ID Number

**SOUTH HOWARD AUTO SERVICE (Continued)**

**U001354830**

Name: SOUTH HOWARD AUTO SERVICE  
Address: 1207 S HOWARD AVE  
Tank Id: 4  
Status: Closed in place  
Status Date: Not reported  
Install Date: 7/1/1962  
Substance: Waste oil  
Content Description: Waste Oil  
Gallons: 500  
Vessel Indicator: TANK  
Tank Location: UNDERGROUND  
DEP Contractor: P

Name: SOUTH HOWARD AUTO SERVICE  
Address: 1207 S HOWARD AVE  
Tank Id: 5  
Status: Closed in place  
Status Date: Not reported  
Install Date: Not reported  
Substance: Leaded gas  
Content Description: Leaded Gas  
Gallons: 560  
Vessel Indicator: TANK  
Tank Location: UNDERGROUND  
DEP Contractor: P

Name: SOUTH HOWARD AUTO SERVICE  
Address: 1207 S HOWARD AVE  
Tank Id: 6  
Status: Closed in place  
Status Date: 6/30/1990  
Install Date: Not reported  
Substance: Leaded gas  
Content Description: Leaded Gas  
Gallons: 560  
Vessel Indicator: TANK  
Tank Location: UNDERGROUND  
DEP Contractor: P

Name: SOUTH HOWARD AUTO SERVICE  
Address: 1207 S HOWARD AVE  
Tank Id: 7  
Status: Closed in place  
Status Date: 6/30/1990  
Install Date: Not reported  
Substance: Leaded gas  
Content Description: Leaded Gas  
Gallons: 560  
Vessel Indicator: TANK  
Tank Location: UNDERGROUND  
DEP Contractor: P

[Click here for Florida Oculus:](#)

**CLEANUP SITES:**

DEP Cleanup Site Key: 58717080

Map ID  
Direction  
Distance  
Elevation

MAP FINDINGS

Site

Database(s)

EDR ID Number  
EPA ID Number

**SOUTH HOWARD AUTO SERVICE (Continued)**

**U001354830**

Source Database Name: Storage Tank Contamination Monitoring  
Source Database Id: 8625623  
CPAC Program Area Id: TK  
CLLC Cleanup Category Key: PETRO  
RSC2 Remediation Status Key: PENDING  
Data Load Date: 05/28/2019  
OC3 Office Id: SWD  
Physical Address Line 2: Not reported  
OIC Object Of Interest Id: FACIL  
PC2 Proximity Id: ENTRA  
Calc Coordinates Accuracy Level Id: 4  
CMC2 Coordinate Method Id: Digital Aerial Photography With Ground Control  
DC4 Datum Id: High Accuracy Reference Network  
VSC1 Verification Status: REVIEWED  
Collect Username: ROSELLI\_J  
Collect Date: 07/19/2005  
Collect Affiliation: DEPARTMENT OF ENVIRONMENTAL PR  
Map Source: 1999 doqs  
Map Source Scale: 1327  
Interpolation Scale: Not reported  
Verifier Username: ROSELLI\_J  
Verifier Affiliation: DEPARTMENT OF ENVIRONMENTAL PR  
Verification Date: 07/19/2005  
Verified Coordinate Method Id: Digital Aerial Photography With Ground Control  
Source Database Name Code: STCM  
CMC2 Coordinate Method ID Code: DPHO  
DC4 Datum ID Code: HARN  
Verified Coordinate Method ID Code: DPHO  
Comments: Not reported  
Latitude/Longitude (deg/min/sec): 27 55 53.32 / 82 28 59.24

**DWM CONTAM:**

Program Site Id: 8625623  
Lat DD: 27  
Lat MM: 55  
Lat SS: 53.32  
Long DD: 82  
Long MM: 28  
Long SS: 59.24  
Office/ District: SWD  
Program Area: Storage Tanks  
Offsite Contamination: Not reported  
Project Manager: Not reported  
Priority Score: 10  
Datum: 0  
Method: AGPS  
Facility Status: CLOSED  
Feature: Not reported  
Section: 26  
Township: 29S  
Range: 18E  
Staff Assigned: Not reported  
Priority (Y/N): Not reported

FL Financial Assurance 3:  
Region: 3

Map ID  
Direction  
Distance  
Elevation

MAP FINDINGS

Site

Database(s)

EDR ID Number  
EPA ID Number

**SOUTH HOWARD AUTO SERVICE (Continued)**

**U001354830**

Facility ID: 8625623  
Facility Phone: Not reported  
Facility Status: CLOSED  
Facility Type: A  
Type Description: Retail Station  
DEP CO: P  
Financial Responsibility: INSURANCE  
Insurance Company: FPLIPA  
Effective Date: 07/21/1995  
Expire Date: 07/21/1998  
Owner ID: 25846  
Owner Name: BLUE, JOHN E & MCMEANS, TIM  
Owner Address: 1207 S HOWARD AVE  
Owner Address2: Not reported  
Owner City,St,Zip: TAMPA, FL 33606  
Contact: JOHN E BLUE  
Resp Party Phone: 8132549672

**E23**  
**SE**  
**< 1/8**  
**0.018 mi.**  
**95 ft.**

**SOUTH HOWARD SIXTY SIX SERVICE**  
**1207 S HOWARD AVE**  
**TAMPA, FL**

**EDR Hist Auto 1009103975**  
**N/A**

**Site 3 of 7 in cluster E**

**Actual:** EDR Hist Auto  
**9 ft.**

**Focus Map:**  
**5**

Year:	Name:	Type:
1939	MELLUISH HENRY	GASOLINE AND OIL SERVICE STATIONS
1944	INDEPENDENT GAS & OIL STORE	GASOLINE AND OIL SERVICE STATION
1949	HOWARD AVENUE SHELL SERVICE	GASOLINE AND OIL SERVICE STATIONS
1955	HUHN SERVICE STATION	GASOLINE SERVICE STATIONS
1959	HUHN SERVICE STATION	GASOLINE STATIONS
1962	SOUTH HOWARD 66 SERVICE	GASOLINE STATIONS
1969	SOUTH HOWARD SIXTY SIX SERVICE	GASOLINE STATIONS
1969	PITTS 66 SERVICE	Gasoline Service Stations
1970	PITTS 66 SERVICE	Gasoline Service Stations
1971	PITTS 66 SERVICE	Gasoline Service Stations
1972	PITTS 66 SERVICE	Gasoline Service Stations
1973	PITTS 66 SERVICE	Gasoline Service Stations
1974	SOUTH HOWARD SIXTY SIX SERVICE	GASOLINE STATIONS
1974	PITTS 66 SERVICE	Gasoline Service Stations
1975	PITTS 66 SERVICE	Gasoline Service Stations
1975	PITTS 66 SERVICE	Gasoline Service Stations
1976	PITTS 66 SERVICE	Gasoline Service Stations
1977	PITTS 66 SERVICE	Gasoline Service Stations
1978	SOUTH HOWARD SIXTY SIX SERVICE	GASOLINE STATION
1978	PITTS 66 SERVICE	Gasoline Service Stations
1979	PITTS 66 SERVICE	Gasoline Service Stations
1980	PITTS 66 SERVICE	Gasoline Service Stations
1982	PITTS 66 SERVICE	Gasoline Service Stations
1983	PITTA SIXTY SIX SERVICE	GASOLINE STATIONS
1983	PITTS 66 SERVICE	Gasoline Service Stations
1985	PITTS 66 SERVICE	Gasoline Service Stations
1986	PITTS 66 SERVICE	Gasoline Service Stations
1987	PITTS 66 SERVICE	Gasoline Service Stations
1988	PITT S SIXTY SIX SERVICE	GASOLINE STATIONS
1988	PITTS 66 SERVICE	Gasoline Service Stations
1989	PITTS 66 SERVICE	Gasoline Service Stations, NEC

Map ID  
 Direction  
 Distance  
 Elevation

MAP FINDINGS

Site

Database(s)

EDR ID Number  
 EPA ID Number

**SOUTH HOWARD SIXTY SIX SERVICE (Continued)**

**1009103975**

1990	PITTS 66 SERVICE	Gasoline Service Stations, NEC
1991	PITTS 66 SERVICE	Gasoline Service Stations, NEC
1992	PITTS 66 SERVICE	Gasoline Service Stations, NEC
1993	SOUTH HOWARD AUTO SERVICE	GASOLINE STATIONS
1993	SOUTH HOWARD AUTO SERVICE	AUTOMOBILE REPAIRING AND SERVICE
1993	PITTS 66 SERVICE	Gasoline Service Stations, NEC
1994	SOUTH HOWARD AUTO SVC	General Automotive Repair Shops
1994	PITTS 66 SERVICE	Gasoline Service Stations, NEC
1995	PITTS 66 SERVICE	Gasoline Service Stations, NEC
1995	SOUTH HOWARD AUTO SVC	General Automotive Repair Shops
1996	SOUTH HOWARD AUTO SVC	General Automotive Repair Shops
1996	PITTS 66 SERVICE	Gasoline Service Stations, NEC
1997	SOUTH HOWARD AUTO SVC	General Automotive Repair Shops
1997	PITTS 66 SERVICE	Gasoline Service Stations, NEC
1998	SOUTH HOWARD AUTO SERVICE	Gasoline Service Stations, NEC
1999	SOUTH HOWARD AUTO SERVICE	Gasoline Service Stations, NEC
2000	SOUTH HOWARD AUTO SERVICE	Gasoline Service Stations, NEC
2001	SOUTH HOWARD AUTO SERVICE	Gasoline Service Stations, NEC
2002	SOUTH HOWARD AUTO SERVICE	Gasoline Service Stations, NEC
2003	SOUTH HOWARD AUTO SERVICE	Gasoline Service Stations, NEC
2012	UNITED SERVICE AUTOMOBILE ASSN	General Automotive Repair Shops

**B24**  
 South  
 < 1/8  
 0.020 mi.  
 103 ft.

**SAM S SERVICE STATION**  
**301 S FRANKLIN**  
**TAMPA, FL**  
 Site 7 of 8 in cluster B

**EDR Hist Auto**    **1009104843**  
 N/A

**Actual:**  
 2 ft.

EDR Hist Auto

**Focus Map:**  
 6

Year: Name:  
 1934 SAM S SERVICE STATION

Type:  
 GASOLINE AND OIL SERVICE STATIONS

**F25**  
 NW  
 < 1/8  
 0.021 mi.  
 111 ft.

**EQUIPMENT SALES CORP**  
**2101 MORRISON AVE**  
**TAMPA, FL 33606**  
 Site 1 of 4 in cluster F

**FL PRIORITYCLEANERS**    **S104152602**  
**FL DRYCLEANERS**        **N/A**  
**FL RESP PARTY**

**Actual:**  
 15 ft.

**PRIORITYCLEANERS:**  
 Rank: 913  
 Facility ID: 9501919  
 Score: 15  
 Voluntary Cleanup: Not reported

**Focus Map:**  
 5

**DRYCLEANERS:**  
 Name: EQUIPMENT SALES CORP  
 Address: 2101 MORRISON AVE  
 City,State,Zip: TAMPA, FL 33606  
 Facility ID: 9501919  
 Facility Type: Wholesale supplier  
 Facility Status: CLOSED  
 Facility Phone: (813)253-3191  
 Owner ID: 40297  
 Owner Role: FACILITY OWNER  
 Owner Name: EQUIPMENT SALES CORP

Map ID  
Direction  
Distance  
Elevation

MAP FINDINGS

Site

Database(s)

EDR ID Number  
EPA ID Number

**EQUIPMENT SALES CORP (Continued)**

**S104152602**

Owner Contact: NASH, GARY  
Owner Address: 2101 MORRISON AVE  
Owner Addr2: Not reported  
Owner City,St,Zip: TAMPA, FL 33606  
RP Phone: (813)253-3191  
Start Date: 06/06/1995

Name: EQUIPMENT SALES CORP  
Address: 2101 MORRISON AVE  
City,State,Zip: TAMPA, FL 33606  
Facility ID: 9501919  
Facility Type: Wholesale supplier  
Facility Status: CLOSED  
Facility Phone: (813)253-3191  
Owner ID: 40297  
Owner Role: ACCOUNT OWNER  
Owner Name: EQUIPMENT SALES CORP  
Owner Contact: NASH, GARY  
Owner Address: 2101 MORRISON AVE  
Owner Addr2: Not reported  
Owner City,St,Zip: TAMPA, FL 33606  
RP Phone: (813)253-3191  
Start Date: 06/06/1995

Name: EQUIPMENT SALES CORP  
Address: 2101 MORRISON AVE  
City,State,Zip: TAMPA, FL 33606  
Facility ID: 9501919  
Facility Type: Wholesale supplier  
Facility Status: CLOSED  
Facility Phone: (813)253-3191  
Owner ID: 40298  
Owner Role: PROPERTY OWNER  
Owner Name: NASH GARY, ART & MICHAEL  
Owner Contact: NASH, GARY  
Owner Address: 826 S DAVIS BLVD  
Owner Addr2: Not reported  
Owner City,St,Zip: TAMPA, FL 33606  
RP Phone: (813)253-2519  
Start Date: 06/06/1995

**RESP PARTY:**

District: Southwest District  
Site Id: 65090  
Project Id: 65907  
Site Status: CLOSED  
Project Manager: YEARGAN\_M  
OGC Case Number: Not reported  
Initial Date Received: 12/18/2013  
Contaminants: Not reported  
Offsite Cont Impact: Not reported  
Priority Score: Not reported  
Datum: NAD83  
Method ID: GGPS  
Feature: Not reported  
Object Of Interest: CAP\_RAP SITE  
Proximity To Object: APPRX

Map ID  
 Direction  
 Distance  
 Elevation

MAP FINDINGS

Site

Database(s)

EDR ID Number  
 EPA ID Number

**EQUIPMENT SALES CORP (Continued)**

**S104152602**

Collect Username:	Not reported
Collect Affiliation:	Not reported
Collect Program Id:	Not reported
Collect Date:	03/01/1997
Map Series Used:	Not reported
Map Source Scale:	Not reported
Interpolation Scale:	Not reported
Coordinate Accuracy Id:	Not reported
Verify Method Id:	Not reported
Verifier Username:	Not reported
Verifier Affiliation:	Not reported
Verifying Program Id:	Not reported
Verification Date:	Not reported
Decode for District:	Southwest District
Decode for Datum:	North American Datum of 1983
Decode for Method:	Geodetic Quality GPS
Decode for Off Site COC:	Not reported
Decode for V_Method:	Not reported
Latitude/Longitude (deg/min/sec):	27 56 2.407 / 82 28 54.875

**F26**  
**NW**  
 < 1/8  
 0.021 mi.  
 111 ft.

**MAGIC CLEANERS**  
**2101 MORRISON AVE**  
**TAMPA, FL 33606**  
 Site 2 of 4 in cluster F

**EDR Hist Cleaner**    **1020032604**  
 N/A

**Actual:**        EDR Hist Cleaner  
 15 ft.

<b>Focus Map:</b>	Year:	Name:	Type:
5	1989	MAGIC CLEANERS	Drycleaning Plants, Except Rugs

**27**  
**East**  
 < 1/8  
 0.021 mi.  
 111 ft.

**MC DOWELL CHAS S**  
**113 S NEBRASKA AVE**  
**TAMPA, FL**

**EDR Hist Auto**    **1009106159**  
 N/A

**Actual:**        EDR Hist Auto  
 14 ft.

<b>Focus Map:</b>	Year:	Name:	Type:
6	1930	MC DOWELL CHAS S	AUTOMOBILE REPAIRING
	1934	MCDOWELL CHAS S	AUTOMOBILE REPAIRING
	1939	MC DOWELL CHAS S	AUTOMOBILE REPAIRING
	1955	MC KINNEY S GARAGE	AUTOMOBILE REPAIRING

Map ID  
Direction  
Distance  
Elevation

MAP FINDINGS

Site

Database(s) EDR ID Number  
EPA ID Number

**G28 INTERSTATE BRANDS CORP**  
**SE 420 S DAKOTA AVE**  
**< 1/8 TAMPA, FL 33606**  
**0.023 mi.**  
**120 ft. Site 1 of 4 in cluster G**

**FL LUST U001355241**  
**FL UST N/A**

**Actual:** LUST:  
**21 ft.** Region: STATE  
**Focus Map:** Facility Id: 8627646  
**6** Facility Status: CLOSED  
Facility Type: C - Fuel user/Non-retail  
Facility Phone: (813)253-2813  
Facility Cleanup Rank: Not reported  
District: Southwest District  
Lat/Long (dms): 27 56 25.05 / 82 28 30.88  
Section: 23  
Township: 29S  
Range: 18E  
Feature: Not reported  
Method: ADDM  
Datum: 0  
Score: Not reported  
Score Effective Date: Not reported  
Score When Ranked: Not reported  
Operator: ROBERT GREENWALT  
Name Update: 1996-09-12 00:00:00  
Address Update: Not reported

Petroleum Cleanup PCT Facility Score:  
Facility Cleanup Status: CMPL - COMPLETED  
Contact: ROBERT GREENWALT  
Contact Company: INTERSTATE BRANDS CORP  
Contact Address: 420 S DAKOTA  
Contact City/State/Zip: TAMPA, FL 33606  
Phone: (813)253-2813  
Bad Address Ind: N  
State: FL  
Zip: 33606, 2124  
Score: Not reported  
Score Effective Date: Not reported  
Related Party ID: 10814  
Primary RP Role: ACCOUNT OWNER  
RP Begin Date: 1996-09-12  
RP Zip: Not reported  
RP Extension: Not reported

Discharge Cleanup Summary:  
Discharge Date: 5/7/1996  
PCT Discharge Combined: 8/10/1993  
Cleanup Required: C - COMBINED CLEANUP REQUIRED  
Discharge Cleanup Status: NFA - NFA COMPLETE  
Disch Cleanup Status Date: 1/26/1999  
Cleanup Work Status: COMPLETED  
Information Source: D - DISCHARGE NOTIFICATION  
Other Source Description: Not reported  
Eligibility Indicator: I - INELIGIBLE  
Site Manager: MCKELVEY\_M  
Site Mgr End Date: 11/7/2000  
Tank Office: PCLP29 - HILLSBOROUGH ENVIRONMENTAL PROTECTION COMMISSION



Map ID  
Direction  
Distance  
Elevation

MAP FINDINGS

Site

Database(s)

EDR ID Number  
EPA ID Number

**INTERSTATE BRANDS CORP (Continued)**

**U001355241**

Discharge Date: 8/10/1993  
PCT Discharge Combined: Not reported  
Cleanup Required: R - CLEANUP REQUIRED  
Discharge Cleanup Status: NFA - NFA COMPLETE  
Disch Cleanup Status Date: 1/26/1999  
Cleanup Work Status: COMPLETED  
Information Source: C - CLOSURE REPORT  
Other Source Description: Not reported  
Eligibility Indicator: I - INELIGIBLE  
Site Manager: MCKELVEY\_M  
Site Mgr End Date: 11/7/2000  
Tank Office: PCLP29 - HILLSBOROUGH ENVIRONMENTAL PROTECTION COMMISSION

Contaminated Media:  
Discharge Date: 5/7/1996  
Pct Discharge Combined With: 8/10/1993  
Cleanup Required: C - COMBINED CLEANUP REQUIRED  
Discharge Cleanup Status: NFA - NFA COMPLETE  
Disch Cleanup Status Date: 1/26/1999  
Cleanup Work Status: COMPLETED  
Information Source: D - DISCHARGE NOTIFICATION  
Other Source Description: Not reported  
Elig Indicator: I - INELIGIBLE  
Site Manager: MCKELVEY\_M  
Site Mgr End Date: 11/7/2000  
Tank Office: PCLP29 - HILLSBOROUGH ENVIRONM

Contaminated Drinking Wells: Not reported  
Contaminated Monitoring Well: Not reported  
Contaminated Soil: Not reported  
Contaminated Surface Water: Not reported  
Contaminated Ground Water: Not reported  
Pollutant: B - Unleaded Gas  
Pollutant Other Description: Not reported  
Gallons Discharged: Not reported  
Discharge Date: 8/10/1993  
Pct Discharge Combined With: Not reported  
Cleanup Required: R - CLEANUP REQUIRED  
Discharge Cleanup Status: NFA - NFA COMPLETE  
Disch Cleanup Status Date: 1/26/1999  
Cleanup Work Status: COMPLETED  
Information Source: C - CLOSURE REPORT  
Other Source Description: Not reported  
Elig Indicator: I - INELIGIBLE  
Site Manager: MCKELVEY\_M  
Site Mgr End Date: 11/7/2000  
Tank Office: PCLP29 - HILLSBOROUGH ENVIRONM

Contaminated Drinking Wells: 0  
Contaminated Monitoring Well: Yes  
Contaminated Soil: Yes  
Contaminated Surface Water: No  
Contaminated Ground Water: Yes  
Pollutant: L - Waste Oil  
Pollutant Other Description: Not reported  
Gallons Discharged: Not reported

Task Information:  
District: SWD  
Facility ID: 8627646

Map ID  
Direction  
Distance  
Elevation

MAP FINDINGS

Site

Database(s)

EDR ID Number  
EPA ID Number

**INTERSTATE BRANDS CORP (Continued)**

**U001355241**

Facility Status: CLOSED  
Facility Type: C - Fuel user/Non-retail -  
County: HILLSBOROUGH  
County ID: 29  
Cleanup Eligibility Status: I  
Source Effective Date: 01-20-1999  
Discharge Date: 05-07-1996  
Cleanup Required: C - COMBINED CLEANUP REQUIRED  
Discharge Cleanup Status: NFA - NFA COMPLETE  
Disch Cleanup Status Date: 01-26-1999  
SRC Action Type: NFA - NO FURTHER ACTION  
SRC Submit Date: 12-29-1998  
SRC Review Date: 01-20-1999  
SRC Completion Status: A - APPROVED  
SRC Issue Date: 01-26-1999  
SRC Comment: Not reported  
Cleanup Work Status: COMPLETED  
Site Mgr: MCKELVEY\_M  
Site Mgr End Date: 11-07-2000  
Tank Office: PCLP29 - Hillsborough County  
SR Task ID: 74605  
SR Cleanup Responsible: -  
SR Funding Eligibility Type: -  
SR Actual Cost: Not reported  
SR Completion Date: 11-24-1998  
SR Payment Date: Not reported  
SR Oral Date: Not reported  
SR Written Date: Not reported  
SR Soil Removal: Y  
SR Free Product Removal: Not reported  
SR Soil Tonnage Removed: 63  
SR Soil Treatment: Not reported  
SR Other Treatment: Not reported  
SR Alternate Proc Received Date: Not reported  
SR Alternate Procedure Status: Not reported  
SR Alternate Procedure Status Date: Not reported  
SR Alternate Procedure Comments: Not reported  
SA Task ID: 60035  
SA Cleanup Responsible: -  
SA Funding Eligibility Type: -  
SA Actual Cost: Not reported  
SA Completion Date: Not reported  
SA Payment Date: Not reported  
RAP Task ID: Not reported  
RAP Cleanup Responsible ID: -  
RAP Funding Eligibility Type: -  
RAP Actual Cost: Not reported  
RAP Completion Date: Not reported  
RAP Payment Date: Not reported  
RAP Last Order Approved: Not reported  
RA Task ID: 60217  
RA Cleanup Responsible: -  
RA Funding Eligibility Type: -  
RA Years to Complete: 0  
RA Actual Cost: Not reported  
District: SWD  
Facility ID: 8627646

Map ID  
Direction  
Distance  
Elevation

MAP FINDINGS

Site

Database(s)

EDR ID Number  
EPA ID Number

**INTERSTATE BRANDS CORP (Continued)**

**U001355241**

Facility Status: CLOSED  
Facility Type: C - Fuel user/Non-retail -  
County: HILLSBOROUGH  
County ID: 29  
Cleanup Eligibility Status: I  
Source Effective Date: 01-20-1999  
Discharge Date: 08-10-1993  
Cleanup Required: R - CLEANUP REQUIRED  
Discharge Cleanup Status: NFA - NFA COMPLETE  
Disch Cleanup Status Date: 01-26-1999  
SRC Action Type: NFA - NO FURTHER ACTION  
SRC Submit Date: 12-29-1998  
SRC Review Date: 01-20-1999  
SRC Completion Status: A - APPROVED  
SRC Issue Date: 01-26-1999  
SRC Comment: Not reported  
Cleanup Work Status: COMPLETED  
Site Mgr: MCKELVEY\_M  
Site Mgr End Date: 11-07-2000  
Tank Office: PCLP29 - Hillsborough County  
SR Task ID: Not reported  
SR Cleanup Responsible: -  
SR Funding Eligibility Type: -  
SR Actual Cost: Not reported  
SR Completion Date: Not reported  
SR Payment Date: Not reported  
SR Oral Date: Not reported  
SR Written Date: Not reported  
SR Soil Removal: Not reported  
SR Free Product Removal: Not reported  
SR Soil Tonnage Removed: Not reported  
SR Soil Treatment: Not reported  
SR Other Treatment: Not reported  
SR Alternate Proc Received Date: Not reported  
SR Alternate Procedure Status: Not reported  
SR Alternate Procedure Status Date: Not reported  
SR Alternate Procedure Comments: Not reported  
SA Task ID: Not reported  
SA Cleanup Responsible: -  
SA Funding Eligibility Type: -  
SA Actual Cost: Not reported  
SA Completion Date: Not reported  
SA Payment Date: Not reported  
RAP Task ID: Not reported  
RAP Cleanup Responsible ID: -  
RAP Funding Eligibility Type: -  
RAP Actual Cost: Not reported  
RAP Completion Date: Not reported  
RAP Payment Date: Not reported  
RAP Last Order Approved: Not reported  
RA Task ID: 60229  
RA Cleanup Responsible: -  
RA Funding Eligibility Type: -  
RA Years to Complete: 0  
RA Actual Cost: Not reported

Map ID  
Direction  
Distance  
Elevation

MAP FINDINGS

Site

Database(s)

EDR ID Number  
EPA ID Number

**INTERSTATE BRANDS CORP (Continued)**

**U001355241**

[Click here for Florida Oculus:](#)

UST:

Facility Id: 8627646  
Facility Status: CLOSED  
Type Description: Fuel user/Non-retail  
Facility Phone: 8132532813  
Region: STATE  
Positioning Method: ADDM  
Lat/Long (dms): 27 56 24.4248 / 82 28 32.3184

Owner:

Owner Id: 10814  
Owner Name: INTERSTATE BRANDS CORP  
Owner Address: 420 S DAKOTA  
Owner Address 2: Not reported  
Owner City,St,Zip: TAMPA, FL 33606  
Owner Contact: ROBERT GREENWALT  
Owner Phone: 8132532813

Tank Info:

Name: INTERSTATE BRANDS CORP  
Address: 420 S DAKOTA AVE  
Tank Id: 1  
Status: Removed  
Status Date: 5/1/1996  
Install Date: 1/1/1978  
Substance: Unleaded gas  
Content Description: Unleaded Gas  
Gallons: 10000  
Vessel Indicator: TANK  
Tank Location: UNDERGROUND  
DEP Contractor: P

Name: INTERSTATE BRANDS CORP  
Address: 420 S DAKOTA AVE  
Tank Id: 2  
Status: Removed  
Status Date: 5/1/1996  
Install Date: 1/1/1978  
Substance: Vehicular diesel  
Content Description: Vehicular Diesel  
Gallons: 10000  
Vessel Indicator: TANK  
Tank Location: UNDERGROUND  
DEP Contractor: P

Name: INTERSTATE BRANDS CORP  
Address: 420 S DAKOTA AVE  
Tank Id: 3  
Status: Removed  
Status Date: 8/31/1993  
Install Date: 1/1/1978  
Substance: Waste oil  
Content Description: Waste Oil  
Gallons: 1000  
Vessel Indicator: TANK

Map ID  
Direction  
Distance  
Elevation

MAP FINDINGS

Site

Database(s)

EDR ID Number  
EPA ID Number

**INTERSTATE BRANDS CORP (Continued)**

**U001355241**

Tank Location: UNDERGROUND  
DEP Contractor: P

[Click here for Florida Oculus:](#)

**G29**  
**SE**  
**< 1/8**  
**0.023 mi.**  
**120 ft.**

**WONDER BREAD**  
**420 S DAKOTA AVE**  
**TAMPA, FL 33606**

**RCRA-VSQG** **1005442868**  
**FL AST** **FLR000083592**

**Site 2 of 4 in cluster G**

**Actual:**  
**21 ft.**

**RCRA-VSQG:**

Date form received by agency: 12/19/2001

**Focus Map:**  
**6**

Facility name: WONDER BREAD  
Facility address: 420 S DAKOTA AVE  
TAMPA, FL 33606-2124  
EPA ID: FLR000083592  
Mailing address: S DAKOTA AVE  
TAMPA, FL 33606-2124  
Contact: SCOTT JOHNSON  
Contact address: S DIVISION AVE  
ORLANDO, FL 32805-6231

Contact country: US  
Contact telephone: 407-843-5110

Contact email: Not reported

EPA Region: 04

Classification: Conditionally Exempt Small Quantity Generator

Description: Handler: generates 100 kg or less of hazardous waste per calendar month, and accumulates 1000 kg or less of hazardous waste at any time; or generates 1 kg or less of acutely hazardous waste per calendar month, and accumulates at any time: 1 kg or less of acutely hazardous waste; or 100 kg or less of any residue or contaminated soil, waste or other debris resulting from the cleanup of a spill, into or on any land or water, of acutely hazardous waste; or generates 100 kg or less of any residue or contaminated soil, waste or other debris resulting from the cleanup of a spill, into or on any land or water, of acutely hazardous waste during any calendar month, and accumulates at any time: 1 kg or less of acutely hazardous waste; or 100 kg or less of any residue or contaminated soil, waste or other debris resulting from the cleanup of a spill, into or on any land or water, of acutely hazardous waste

**Owner/Operator Summary:**

Owner/operator name: INTERSTATE BRANDS CORP  
Owner/operator address: 12 E ARMOUR BLVD  
KANSAS CITY, MO 64111

Owner/operator country: US  
Owner/operator telephone: Not reported  
Owner/operator email: Not reported  
Owner/operator fax: Not reported

Owner/operator extension: Not reported

Legal status: Private

Owner/Operator Type: Owner

Owner/Op start date: 12/19/2001

Owner/Op end date: Not reported

Map ID  
Direction  
Distance  
Elevation

MAP FINDINGS

Site

Database(s)

EDR ID Number  
EPA ID Number

**WONDER BREAD (Continued)**

**1005442868**

Handler Activities Summary:

U.S. importer of hazardous waste: No  
Mixed waste (haz. and radioactive): No  
Recycler of hazardous waste: No  
Transporter of hazardous waste: No  
Treater, storer or disposer of HW: No  
Underground injection activity: No  
On-site burner exemption: No  
Furnace exemption: No  
Used oil fuel burner: No  
Used oil processor: No  
User oil refiner: No  
Used oil fuel marketer to burner: No  
Used oil Specification marketer: No  
Used oil transfer facility: No  
Used oil transporter: No

Hazardous Waste Summary:

. Waste code: D001  
. Waste name: IGNITABLE WASTE

Violation Status: No violations found

AST:

Name: INTERSTATE BRANDS CORP  
Address: 420 S DAKOTA AVE  
Facility ID: 8627646  
Facility Status: CLOSED  
Type Description: Fuel user/Non-retail  
Facility Phone: 8132532813  
DEP Contractor Own: P  
Region: STATE  
Positioning Method: ADDM  
Lat/Long (dms): 27 56 24.4248 / 82 28 32.3184

Owner:

Owner Id: 10814  
Owner Name: INTERSTATE BRANDS CORP  
Owner Address: 420 S DAKOTA  
Owner Address 2: Not reported  
Owner City,St,Zip: TAMPA, FL 33606  
Owner Contact: ROBERT GREENWALT  
Owner Phone: 8132532813

Tank Id: 4  
Status: Removed  
Status Date: 12/1/1992  
Install Date: 1/1/1972  
Substance: Fuel oil-on site heat  
Content Description: Fuel Oil - Onsite Heat  
Gallons: 12000  
Tank Location: ABOVEGROUND

Map ID  
Direction  
Distance  
Elevation

MAP FINDINGS

Site

Database(s)

EDR ID Number  
EPA ID Number

WONDER BREAD (Continued)

1005442868

[Click here for Florida Oculus:](#)

G30  
SE  
< 1/8  
0.023 mi.  
120 ft.

INTERSTATE BRANDS CORPORATION  
420 SOUTH DAKOTA AVENUE  
TAMPA, FL 33606  
Site 3 of 4 in cluster G

FL RESP PARTY S107719852  
FL TIER 2 N/A

Actual:  
21 ft.

RESP PARTY:

Focus Map:  
6

District: Southwest District  
Site Id: 225867  
Project Id: 275250  
Site Status: CLOSED  
Project Manager: BELL\_SC  
OGC Case Number: Not reported  
Initial Date Received: 09/09/2003  
Contaminants: groundwater arsenic  
Offsite Cont Impact: N  
Priority Score: Not reported  
Datum: HARN  
Method ID: AGPS  
Feature: Not reported  
Object Of Interest: CAP\_RAP SITE  
Proximity To Object: CENTR  
Collect Username: STANDRIDGE\_B  
Collect Affiliation: DEPARTMENT OF ENVIRONMENTAL PROTECTION  
Collect Program Id: CL  
Collect Date: 04/03/2005  
Map Series Used: 1999 doqs  
Map Source Scale: 4925  
Interpolation Scale: Not reported  
Coordinate Accuracy Id: 4  
Verify Method Id: DPHO  
Verifier Username: STANDRIDGE\_B  
Verifier Affiliation: DEPARTMENT OF ENVIRONMENTAL PROTECTION  
Verifying Program Id: CL  
Verification Date: 04/03/2005  
Decode for District: Southwest District  
Decode for Datum: High Accuracy Reference Network  
Decode for Method: Autonomous GPS  
Decode for Off Site COC: No, the best available evidence (such as completed SAR) demonstrates that contamination above applicable standards or criteria DOES NOT extend offsite.  
Decode for V\_Method: Digital Aerial Photography With Ground Control  
Latitude/Longitude (deg/min/sec): 27 56 24.7444999 / 82 28 31.1160999

TIER 2:

Name: INTERSTATE BRANDS - WONDER BREAD TAMPA  
Address: 420 SOUTH DAKOTA AVENUE  
City,State,Zip: TAMPA, FL 33606  
Year: Not reported  
Facility Id: Not reported  
Active Date: 01/01/1980  
Inactive Date: 02/01/2003  
Sale Pending: False  
Original Date: Not reported

Map ID  
Direction  
Distance  
Elevation

MAP FINDINGS

Site

Database(s)

EDR ID Number  
EPA ID Number

**INTERSTATE BRANDS CORPORATION (Continued)**

**S107719852**

PLOT Source: Address  
Latitude: 27.940850  
Longitude: -82.475600  
LEPC District: 8  
Counties: Pinellas,Pasco,Manatee,Hillsborough,  
SERC: 3060  
Program Level: 0  
PRIME: 9986  
SIC Code: 2051  
SIC Code 2: Not reported  
NAICS Code: 311812

**Other Chemical Data:**

Report Year: 1993  
Tier 2 Report ID: 6684  
Chemical ID: 40784  
CAS Number: 8006619  
Chemical Name: GASOLINE  
Chemical Date: 1/2/1972  
Average Amount: 4  
Maximum Amount: 80000  
Location ID: 161770  
Chemical State: LIQUID  
Mixture: False  
Mixture Percent: 100.00  
Containter: CONV  
Pressure: CONV  
Temperature: CONV  
Average Amount: 4  
Maximum Amount: 80000  
Days on Site: 365  
Site Plan: False  
Site Plan Document: Not reported  
Private Location: False  
Location: Not reported

Report Year: 1994  
Tier 2 Report ID: 15028  
Chemical ID: 40783  
CAS Number: 8006619  
Chemical Name: GASOLINE  
Chemical Date: 1/2/1972  
Average Amount: 4  
Maximum Amount: 64000  
Location ID: 175984  
Chemical State: LIQUID  
Mixture: False  
Mixture Percent: 100.00  
Containter: CONV  
Pressure: CONV  
Temperature: CONV  
Average Amount: 4  
Maximum Amount: 64000  
Days on Site: 365  
Site Plan: False  
Site Plan Document: Not reported  
Private Location: False



Map ID  
Direction  
Distance  
Elevation

MAP FINDINGS

Site

Database(s)

EDR ID Number  
EPA ID Number

**INTERSTATE BRANDS CORPORATION (Continued)**

**S107719852**

Location: Not reported

Report Year: 1995  
Tier 2 Report ID: 23452  
Chemical ID: 40782  
CAS Number: 8006619  
Chemical Name: GASOLINE  
Chemical Date: 1/2/1972  
Average Amount: 4  
Maximum Amount: 64000  
Location ID: 191338  
Chemical State: LIQUID  
Mixture: False  
Mixture Percent: 100.00  
Container: CONV  
Pressure: CONV  
Temperature: CONV  
Average Amount: 4  
Maximum Amount: 64000  
Days on Site: 365  
Site Plan: False  
Site Plan Document: Not reported  
Private Location: False  
Location: Not reported

Report Year: 2003  
Tier 2 Report ID: 83927  
Chemical ID: 186806  
CAS Number: 7664939  
Chemical Name: Sulfuric acid  
Chemical Date: 1/2/1972  
Average Amount: 3  
Maximum Amount: 1243  
Location ID: 346194  
Chemical State: Liquid  
Mixture: True  
Mixture Percent: .00  
Container: R - OTHER  
Pressure: 1 - AMBIENT PRESSURE  
Temperature: 4 - AMBIENT TEMPERATURE  
Average Amount: 3  
Maximum Amount: 1243  
Days on Site: 365  
Site Plan: False  
Site Plan Document: Not reported  
Private Location: False  
Location: ELECTRIC PALLET ACK USED ALL AROUND THE PLANT AND TRUCK BATTERIES  
STORED IN GARAGE

Report Year: 2002  
Tier 2 Report ID: 80562  
Chemical ID: 159937  
CAS Number: 7664939  
Chemical Name: Sulfuric acid

Map ID  
Direction  
Distance  
Elevation

MAP FINDINGS

Site

Database(s)

EDR ID Number  
EPA ID Number

**INTERSTATE BRANDS CORPORATION (Continued)**

**S107719852**

Chemical Date: 1/2/1972  
Average Amount: 3  
Maximum Amount: 1243  
Location ID: 313624  
Chemical State: Liquid  
Mixture: True  
Mixture Percent: .00  
Container: R - OTHER  
Pressure: 1 - AMBIENT PRESSURE  
Temperature: 4 - AMBIENT TEMPERATURE  
Average Amount: 3  
Maximum Amount: 1243  
Days on Site: 365  
Site Plan: False  
Site Plan Document: Not reported  
Private Location: False  
Location: ELECTRIC PALLET JACKS USED ALL AROUND PLANT AND TRUCK BATTERIES IN GARAGE

Report Year: 2001  
Tier 2 Report ID: 75966  
Chemical ID: 138242  
CAS Number: 7664939  
Chemical Name: Sulfuric acid  
Chemical Date: 1/2/1972  
Average Amount: 3  
Maximum Amount: 1243  
Location ID: 293103  
Chemical State: LIQUID  
Mixture: True  
Mixture Percent: .00  
Container: R - OTHER  
Pressure: 1 - AMBIENT PRESSURE  
Temperature: 4 - AMBIENT TEMPERATURE  
Average Amount: 3  
Maximum Amount: 1243  
Days on Site: 365  
Site Plan: False  
Site Plan Document: Not reported  
Private Location: False  
Location: ELECTRIC PALLET JACKS USED ALL AROUND THE PLANT AND TRUCK BATTERIES LOCATED IN THE GARAGE

Report Year: 1993  
Tier 2 Report ID: 6684  
Chemical ID: 101349  
CAS Number: 68476346  
Chemical Name: DIESEL FUEL OIL (HIGH SULFUR)  
Chemical Date: 1/2/1972  
Average Amount: 3  
Maximum Amount: 80000  
Location ID: 161769  
Chemical State: LIQUID  
Mixture: False  
Mixture Percent: 100.00

Map ID  
Direction  
Distance  
Elevation

MAP FINDINGS

Site

Database(s)

EDR ID Number  
EPA ID Number

**INTERSTATE BRANDS CORPORATION (Continued)**

**S107719852**

Container: CONV  
Pressure: CONV  
Temperature: CONV  
Average Amount: 3  
Maximum Amount: 80000  
Days on Site: 365  
Site Plan: False  
Site Plan Document: Not reported  
Private Location: False  
Location: Not reported

Report Year: 1994  
Tier 2 Report ID: 15028  
Chemical ID: 101348  
CAS Number: 68476346  
Chemical Name: DIESEL FUEL OIL (HIGH SULFUR)  
Chemical Date: 1/2/1972  
Average Amount: 4  
Maximum Amount: 74000  
Location ID: 175983  
Chemical State: LIQUID  
Mixture: False  
Mixture Percent: 100.00  
Container: CONV  
Pressure: CONV  
Temperature: CONV  
Average Amount: 4  
Maximum Amount: 74000  
Days on Site: 365  
Site Plan: False  
Site Plan Document: Not reported  
Private Location: False  
Location: Not reported

Report Year: 1995  
Tier 2 Report ID: 23452  
Chemical ID: 101347  
CAS Number: 68476346  
Chemical Name: DIESEL FUEL OIL (HIGH SULFUR)  
Chemical Date: 1/2/1972  
Average Amount: 4  
Maximum Amount: 74000  
Location ID: 191337  
Chemical State: LIQUID  
Mixture: False  
Mixture Percent: 100.00  
Container: CONV  
Pressure: CONV  
Temperature: CONV  
Average Amount: 4  
Maximum Amount: 74000  
Days on Site: 365  
Site Plan: False  
Site Plan Document: Not reported  
Private Location: False

Map ID  
Direction  
Distance  
Elevation

MAP FINDINGS

Site

Database(s)

EDR ID Number  
EPA ID Number

**INTERSTATE BRANDS CORPORATION (Continued)**

**S107719852**

Location: Not reported

Company Info:

Company Name: INTERSTATE BRANDS  
Company Address: 201 BUSCH DRIVE EAST  
Company City,St,Zip: JACKSONVILLE, FL 32218-5548  
Company Phone: 904-696-1400  
Company Fax: Not reported  
Company Email: johnson\_scott@interstatebrands.com  
FEI Number: 440296705  
Comany Contact Name: SCOTT JOHNSON  
Cmpny Contact Phone: 904-696-1400  
Reduced Fees: False  
Exempt Fees: False  
Electronic Filing: False  
Employee: Not reported  
Comments: FILED BANKRUPTCY 9-22-04. JN

---

31 **WEEK S RUG & CARPET CLEANERS** EDR Hist Cleaner 1009208856  
SE 2411 MISSISSIPPI AV N/A  
< 1/8 TAMPA, FL  
0.023 mi.  
120 ft.

Actual: EDR Hist Cleaner  
6 ft.

Focus Map: Year: Name: Type:  
5 1934 WEEK S RUG & CARPET CLEANERS CARPET CLEANERS AND LAYERS

---

32 **WHEELER CLARENCE L** EDR Hist Auto 1009104758  
West 902 WASHINGTON N/A  
< 1/8 TAMPA, FL  
0.023 mi.  
123 ft.

Actual: EDR Hist Auto  
15 ft.

Focus Map: Year: Name: Type:  
6 1939 WHEELER CLARENCE L AUTOMOBILE REPAIRING

---

33 **BRAKE SERVICE** EDR Hist Auto 1009104849  
NNW 405 E BROREIN N/A  
< 1/8 TAMPA, FL  
0.024 mi.  
125 ft.

Actual: EDR Hist Auto  
3 ft.

Focus Map: Year: Name: Type:  
6 1959 BRAKE SERVICE AUTOMOBILE REPAIRING

Map ID  
 Direction  
 Distance  
 Elevation

MAP FINDINGS

Site

Database(s)

EDR ID Number  
 EPA ID Number

**BRAKE SERVICE (Continued)**

**1009104849**

1962	BRAKE SERVICE	AUTOMOBILE REPAIRING
1969	BAUGHMAN BRAKE SERVICE	AUTOMOBILE REPAIRING
1974	BAUGHMAN BRAKE SERVICE	AUTOMOBILE REPAIRING

**B34 NATIONAL CLEANERS & DYERS**

**EDR Hist Cleaner 1009208857**

**SSE 212 S FRANKLIN**

**N/A**

**< 1/8**

**TAMPA, FL**

**0.024 mi.**

**129 ft. Site 8 of 8 in cluster B**

**Actual:** EDR Hist Cleaner  
**2 ft.**

<b>Focus Map:</b>	Year:	Name:	Type:
<b>6</b>	1934	NATIONAL CLEANERS & DYERS	CLEANERS
	1939	NATIONAL CLEANERS & DYERS	CLOTHES PRESSERS AND CLEANERS

**H35 HYDE PARK SELF LAUNDRY**

**EDR Hist Cleaner 1009207672**

**South 212 S BOULEVARD**

**N/A**

**< 1/8**

**TAMPA, FL**

**0.026 mi.**

**139 ft. Site 1 of 6 in cluster H**

**Actual:** EDR Hist Cleaner  
**16 ft.**

<b>Focus Map:</b>	Year:	Name:	Type:
<b>6</b>	1949	HYDE PARK SELF LAUNDRY	LAUNDRIES SELF SERVICE

**I36 BAY TO BAY CLEANERS & LAUNDRY**

**EDR Hist Cleaner 1009207684**

**WNW 3012 BAY TO BAY BLVD**

**N/A**

**< 1/8**

**TAMPA, FL**

**0.027 mi.**

**142 ft. Site 1 of 8 in cluster I**

**Actual:** EDR Hist Cleaner  
**15 ft.**

<b>Focus Map:</b>	Year:	Name:	Type:
<b>9</b>	1949	BAY TO BAY CLEANERS & LAUNDRY	LAUNDRIES

**C37 PALMETTO TIRE CO**

**EDR Hist Auto 1009107304**

**North 200 S TAMPA**

**N/A**

**< 1/8**

**TAMPA, FL**

**0.028 mi.**

**147 ft. Site 3 of 3 in cluster C**

**Actual:** EDR Hist Auto  
**2 ft.**

<b>Focus Map:</b>	Year:	Name:	Type:
<b>6</b>	1930	PALMETTO TIRE CO	GASOLINE AND OIL SERVICE STATIONS
	1934	GOODYEAR SERVICE INC	GASOLINE AND OIL SERVICE STATIONS
	1939	GOODYEAR SERVICE	GASOLINE AND OIL SERVICE STATIONS
	1949	SUNSHINE MOTORS INC	AUTOMOBILE REPAIRING

Map ID  
Direction  
Distance  
Elevation

**MAP FINDINGS**

Site

Database(s)  
EDR ID Number  
EPA ID Number

**H38**      **ALLAN MOTOR SALES**  
**South**     **217 S FEDERAL HWY**  
**< 1/8**      **LAKE\_WORTH, FL**  
**0.028 mi.**  
**147 ft.**     **Site 2 of 6 in cluster H**

**EDR Hist Auto**    **1009117084**  
                          **N/A**

**Actual:**        EDR Hist Auto  
**16 ft.**

**Focus Map:**     Year:    Name:    Type:  
**6**                    1965    ALLAN MOTOR SALES    AUTOMOBILE DEALERS SALES AND SERVICE

**G39**      **SYLVANIA LIGHTING SERVICES**  
**SE**        **501 S DAKOTA AVE**  
**< 1/8**      **TAMPA, FL 33606**  
**0.029 mi.**  
**152 ft.**     **Site 4 of 4 in cluster G**

**FL UST**    **U001355242**  
                  **N/A**

**Actual:**        UST:  
**20 ft.**            Facility Id:                                      8627652  
**Focus Map:**    Facility Status:                                CLOSED  
**6**                    Type Description:                              Fuel user/Non-retail  
                          Facility Phone:                                8132533230  
                          Region:                                         STATE  
                          Positioning Method:                            ADDM  
                          Lat/Long (dms):                              27 56 22.7616 / 82 28 33.4344

**Owner:**  
Owner Id:                                        21451  
Owner Name:                                    SYLVANIA LIGHTING SERVICES  
Owner Address:                                501 S DAKOTA AVE  
Owner Address 2:                              Not reported  
Owner City,St,Zip:                            TAMPA, FL 33606  
Owner Contact:                                WINN ELLENWOOD  
Owner Phone:                                  8132533230

**Tank Info:**  
Name:    SYLVANIA LIGHTING SERVICES  
Address:                                        501 S DAKOTA AVE  
Tank Id:                                         1  
Status:                                         Removed  
Status Date:                                  5/31/1989  
Install Date:                                 7/1/1976  
Substance:                                    Leaded gas  
Content Description:                         Leaded Gas  
Gallons:                                        4000  
Vessel Indicator:                             TANK  
Tank Location:                                UNDERGROUND  
DEP Contractor:                              P

[Click here for Florida Oculus:](#)

Map ID  
Direction  
Distance  
Elevation

MAP FINDINGS

Site

Database(s)

EDR ID Number  
EPA ID Number

J40  
WNW  
< 1/8  
0.029 mi.  
155 ft.

**OTHER SIDE ANTIQUE SHOP**  
**3004 W BARCELONA ST**  
**TAMPA, FL 33629**

**RCRA NonGen / NLR**  
**FINDS**  
**ECHO**

**1000211308**  
**FLD982144933**

**Site 1 of 5 in cluster J**

**Actual:**  
**15 ft.**

RCRA NonGen / NLR:

Date form received by agency: 08/18/2011

**Focus Map:**  
**9**

Facility name: OTHER SIDE ANTIQUE SHOP

Facility address: 3004 W BARCELONA ST  
TAMPA, FL 33629-7202

EPA ID: FLD982144933

Mailing address: W BARCELONA ST  
TAMPA, FL 33629-7202

Contact: NON NOTIFIER

Contact address: BARCELONA ST  
TAMPA, FL 33601

Contact country: US

Contact telephone: Not reported

Contact email: Not reported

EPA Region: 04

Land type: Private

Classification: Non-Generator

Description: Handler: Non-Generators do not presently generate hazardous waste

**Owner/Operator Summary:**

Owner/operator name: NON NOTIFIER  
Owner/operator address: 3004 W BARCELONA ST  
TAMPA, FL 33629

Owner/operator country: US

Owner/operator telephone: Not reported

Owner/operator email: Not reported

Owner/operator fax: Not reported

Owner/operator extension: Not reported

Legal status: Private

Owner/Operator Type: Owner

Owner/Op start date: 01/09/1997

Owner/Op end date: Not reported

**Handler Activities Summary:**

U.S. importer of hazardous waste: No

Mixed waste (haz. and radioactive): No

Recycler of hazardous waste: No

Transporter of hazardous waste: No

Treater, storer or disposer of HW: No

Underground injection activity: No

On-site burner exemption: No

Furnace exemption: No

Used oil fuel burner: No

Used oil processor: No

User oil refiner: No

Used oil fuel marketer to burner: No

Used oil Specification marketer: No

Used oil transfer facility: No

Used oil transporter: No

**Historical Generators:**

Date form received by agency: 11/07/1992

Map ID  
Direction  
Distance  
Elevation

MAP FINDINGS

Site

Database(s)

EDR ID Number  
EPA ID Number

**OTHER SIDE ANTIQUE SHOP (Continued)**

**1000211308**

Site name: OTHER SIDE ANTIQUE SHOP  
Classification: Small Quantity Generator

Date form received by agency: 06/01/1990  
Site name: OTHER SIDE ANTIQUE SHOP  
Classification: Not a generator, verified

Facility Has Received Notices of Violations:

Regulation violated: GOR:  
Area of violation: Listing - General  
Date violation determined: 05/10/1990  
Date achieved compliance: 11/20/1996  
Violation lead agency: State  
Enforcement action: DEP MEETING  
Enforcement action date: 11/07/1990  
Enf. disposition status: Not reported  
Enf. disp. status date: Not reported  
Enforcement lead agency: State  
Proposed penalty amount: Not reported  
Final penalty amount: Not reported  
Paid penalty amount: Not reported

Regulation violated: GOR:  
Area of violation: Listing - General  
Date violation determined: 05/10/1990  
Date achieved compliance: 11/20/1996  
Violation lead agency: State  
Enforcement action: Not reported  
Enforcement action date: 03/18/1991  
Enf. disposition status: Not reported  
Enf. disp. status date: Not reported  
Enforcement lead agency: State  
Proposed penalty amount: Not reported  
Final penalty amount: Not reported  
Paid penalty amount: Not reported

Regulation violated: GOR:  
Area of violation: Listing - General  
Date violation determined: 05/10/1990  
Date achieved compliance: 11/20/1996  
Violation lead agency: State  
Enforcement action: DEP WARNING LETTER  
Enforcement action date: 05/10/1994  
Enf. disposition status: Not reported  
Enf. disp. status date: Not reported  
Enforcement lead agency: State  
Proposed penalty amount: Not reported  
Final penalty amount: Not reported  
Paid penalty amount: Not reported

Regulation violated: GOR:  
Area of violation: Listing - General  
Date violation determined: 05/10/1990  
Date achieved compliance: 11/20/1996  
Violation lead agency: State  
Enforcement action: Not reported  
Enforcement action date: 03/11/1991



Map ID  
Direction  
Distance  
Elevation

MAP FINDINGS

Site

Database(s)

EDR ID Number  
EPA ID Number

**OTHER SIDE ANTIQUE SHOP (Continued)**

**1000211308**

Enf. disposition status: Not reported  
Enf. disp. status date: Not reported  
Enforcement lead agency: State  
Proposed penalty amount: Not reported  
Final penalty amount: Not reported  
Paid penalty amount: Not reported

Regulation violated: GOR:  
Area of violation: Listing - General  
Date violation determined: 05/10/1990  
Date achieved compliance: 11/20/1996  
Violation lead agency: State  
Enforcement action: COMBINED CIVIL ACTION  
Enforcement action date: 11/02/1992  
Enf. disposition status: Not reported  
Enf. disp. status date: Not reported  
Enforcement lead agency: State  
Proposed penalty amount: Not reported  
Final penalty amount: Not reported  
Paid penalty amount: Not reported

Regulation violated: GGR:  
Area of violation: Generators - General  
Date violation determined: 04/10/1990  
Date achieved compliance: 11/20/1996  
Violation lead agency: State  
Enforcement action: COMBINED CIVIL ACTION  
Enforcement action date: 11/02/1992  
Enf. disposition status: Not reported  
Enf. disp. status date: Not reported  
Enforcement lead agency: State  
Proposed penalty amount: Not reported  
Final penalty amount: Not reported  
Paid penalty amount: Not reported

Regulation violated: GGR:  
Area of violation: Generators - General  
Date violation determined: 04/10/1990  
Date achieved compliance: 11/20/1996  
Violation lead agency: State  
Enforcement action: DEP WARNING LETTER  
Enforcement action date: 05/10/1990  
Enf. disposition status: Not reported  
Enf. disp. status date: Not reported  
Enforcement lead agency: State  
Proposed penalty amount: Not reported  
Final penalty amount: Not reported  
Paid penalty amount: Not reported

Regulation violated: GGR:  
Area of violation: Generators - General  
Date violation determined: 04/10/1990  
Date achieved compliance: 11/20/1996  
Violation lead agency: State  
Enforcement action: DEP WARNING LETTER  
Enforcement action date: 05/10/1994  
Enf. disposition status: Not reported

Map ID  
Direction  
Distance  
Elevation

MAP FINDINGS

Site

Database(s)

EDR ID Number  
EPA ID Number

**OTHER SIDE ANTIQUE SHOP (Continued)**

**1000211308**

Enf. disp. status date: Not reported  
Enforcement lead agency: State  
Proposed penalty amount: Not reported  
Final penalty amount: Not reported  
Paid penalty amount: Not reported

Regulation violated: GGR:  
Area of violation: Generators - General  
Date violation determined: 04/10/1990  
Date achieved compliance: 11/20/1996  
Violation lead agency: State  
Enforcement action: Not reported  
Enforcement action date: 03/11/1991  
Enf. disposition status: Not reported  
Enf. disp. status date: Not reported  
Enforcement lead agency: State  
Proposed penalty amount: Not reported  
Final penalty amount: Not reported  
Paid penalty amount: Not reported

Evaluation Action Summary:

Evaluation date: 11/02/1990  
Evaluation: COMPLIANCE SCHEDULE EVALUATION  
Area of violation: Not reported  
Date achieved compliance: Not reported  
Evaluation lead agency: State

Evaluation date: 04/10/1990  
Evaluation: COMPLIANCE SCHEDULE EVALUATION  
Area of violation: Listing - General  
Date achieved compliance: 11/20/1996  
Evaluation lead agency: State

Evaluation date: 04/10/1990  
Evaluation: COMPLIANCE SCHEDULE EVALUATION  
Area of violation: Generators - General  
Date achieved compliance: 11/20/1996  
Evaluation lead agency: State

Evaluation date: 04/10/1990  
Evaluation: COMPLIANCE EVALUATION INSPECTION ON-SITE  
Area of violation: Not reported  
Date achieved compliance: Not reported  
Evaluation lead agency: State

Evaluation date: 04/10/1990  
Evaluation: CASE DEVELOPMENT INSPECTION  
Area of violation: Not reported  
Date achieved compliance: Not reported  
Evaluation lead agency: State

**FINDS:**

Registry ID: 110005275718

**Environmental Interest/Information System**

RCRAInfo is a national information system that supports the Resource

Map ID  
 Direction  
 Distance  
 Elevation

MAP FINDINGS

Site

Database(s)

EDR ID Number  
 EPA ID Number

**OTHER SIDE ANTIQUE SHOP (Continued)**

**1000211308**

Conservation and Recovery Act (RCRA) program through the tracking of events and activities related to facilities that generate, transport, and treat, store, or dispose of hazardous waste. RCRAInfo allows RCRA program staff to track the notification, permit, compliance, and corrective action activities required under RCRA.

Florida Environmental System Today Application (FIESTA) Data Maintenance (FDM) system maintains entity, environmental interest and affiliation data for the State of Florida.

[Click this hyperlink](#) while viewing on your computer to access additional FINDS: detail in the EDR Site Report.

**ECHO:**

Envid: 1000211308  
 Registry ID: 110005275718  
 DFR URL: <http://echo.epa.gov/detailed-facility-report?fid=110005275718>

**J41  
 WNW  
 < 1/8  
 0.030 mi.  
 156 ft.**

**OTHER SIDE ANTIQUE SHOP  
 3004 BARCELONA ST  
 TAMPA, FL 33629  
 Site 2 of 5 in cluster J**

**FL RESP PARTY S117360710  
 N/A**

**Actual:  
 15 ft.**

**RESP PARTY:**

**Focus Map:  
 9**

District: Southwest District  
 Site Id: 36938  
 Project Id: 36938  
 Site Status: CLOSED  
 Project Manager: KNAUSS\_B  
 OGC Case Number: Not reported  
 Initial Date Received: 04/10/1990  
 Contaminants: Not reported  
 Offsite Cont Impact: Not reported  
 Priority Score: Not reported  
 Datum: HARN  
 Method ID: UNVR  
 Feature: Not reported  
 Object Of Interest: CAP\_RAP SITE  
 Proximity To Object: CENTR  
 Collect Username: STANDRIDGE\_B  
 Collect Affiliation: DEPARTMENT OF ENVIRONMENTAL PROTECTION  
 Collect Program Id: CL  
 Collect Date: 04/08/2005  
 Map Series Used: 1999 doqs  
 Map Source Scale: 3449  
 Interpolation Scale: Not reported  
 Coordinate Accuracy Id: 4  
 Verify Method Id: DPHO  
 Verifier Username: STANDRIDGE\_B  
 Verifier Affiliation: DEPARTMENT OF ENVIRONMENTAL PROTECTION  
 Verifying Program Id: CL  
 Verification Date: 04/08/2005  
 Decode for District: Southwest District  
 Decode for Datum: High Accuracy Reference Network  
 Decode for Method: Unverified

Map ID  
Direction  
Distance  
Elevation

MAP FINDINGS

Site

Database(s)

EDR ID Number  
EPA ID Number

**OTHER SIDE ANTIQUE SHOP (Continued)**

**S117360710**

Decode for Off Site COC: Not reported  
Decode for V\_Method: Digital Aerial Photography With Ground Control  
Latitude/Longitude (deg/min/sec): 27 55 17.2033999 / 82 29 32.5758000

42  
North  
< 1/8  
0.030 mi.  
157 ft.

**MANHATTAN CLEANERS LAUNDRY**  
**101 BAY SHORE BLVD**  
**TAMPA, FL**

**EDR Hist Cleaner 1009205204**  
**N/A**

**Actual:** EDR Hist Cleaner  
**1 ft.**

**Focus Map:** Year: Name: Type:  
**6** 1962 MANHATTAN CLEANERS LAUNDRY CLEANERS AND DYERS

J43  
WNW  
< 1/8  
0.030 mi.  
161 ft.

**CREATIVE PRODUCTS INTERNATIONAL**  
**3001 W GRANADA ST**  
**TAMPA, FL 33629**

**RCRA NonGen / NLR 1000159440**  
**FINDS FLD982100513**  
**ECHO**

**Site 3 of 5 in cluster J**

**Actual:** RCRA NonGen / NLR:  
**16 ft.** Date form received by agency: 04/24/2014  
**Focus Map:** Facility name: CREATIVE PRODUCTS INTERNATIONAL  
**9** Facility address: 3001 W GRANADA ST  
TAMPA, FL 33629-7297  
EPA ID: FLD982100513  
Mailing address: PO BOX 14356  
3001 W GRANADA ST  
TAMPA, FL 33690-4356  
Contact: RONALD HOOVER  
Contact address: PO BOX 14356  
TAMPA, FL 33690-4356  
Contact country: US  
Contact telephone: 813-839-6356  
Contact email: Not reported  
EPA Region: 04  
Land type: Private  
Classification: Non-Generator  
Description: Handler: Non-Generators do not presently generate hazardous waste

**Owner/Operator Summary:**

Owner/operator name: RONALD HOOVER  
Owner/operator address: PO BOX 14356  
TAMPA, FL 33690  
Owner/operator country: US  
Owner/operator telephone: Not reported  
Owner/operator email: Not reported  
Owner/operator fax: Not reported  
Owner/operator extension: Not reported  
Legal status: Private  
Owner/Operator Type: Owner  
Owner/Op start date: 10/18/1996  
Owner/Op end date: Not reported

Map ID  
Direction  
Distance  
Elevation

MAP FINDINGS

Site

Database(s)

EDR ID Number  
EPA ID Number

**CREATIVE PRODUCTS INTERNATIONAL (Continued)**

**1000159440**

Handler Activities Summary:

U.S. importer of hazardous waste: No  
Mixed waste (haz. and radioactive): No  
Recycler of hazardous waste: No  
Transporter of hazardous waste: No  
Treater, storer or disposer of HW: No  
Underground injection activity: No  
On-site burner exemption: No  
Furnace exemption: No  
Used oil fuel burner: No  
Used oil processor: No  
User oil refiner: No  
Used oil fuel marketer to burner: No  
Used oil Specification marketer: No  
Used oil transfer facility: No  
Used oil transporter: No

Historical Generators:

Date form received by agency: 02/26/1988  
Site name: CREATIVE PRODUCTS INTERNATIONAL  
Classification: Small Quantity Generator

Date form received by agency: 01/25/1988  
Site name: CREATIVE PRODUCTS INTERNATIONAL  
Classification: Small Quantity Generator

Facility Has Received Notices of Violations:

Regulation violated: GGR:  
Area of violation: Generators - General  
Date violation determined: 02/26/1988  
Date achieved compliance: 11/22/1996  
Violation lead agency: State  
Enforcement action: DEP MEETING  
Enforcement action date: 05/24/1988  
Enf. disposition status: Not reported  
Enf. disp. status date: Not reported  
Enforcement lead agency: State  
Proposed penalty amount: Not reported  
Final penalty amount: Not reported  
Paid penalty amount: Not reported

Regulation violated: GGR:  
Area of violation: Generators - General  
Date violation determined: 02/26/1988  
Date achieved compliance: 11/22/1996  
Violation lead agency: State  
Enforcement action: DEP CONSENT ORDER  
Enforcement action date: 10/14/1988  
Enf. disposition status: Not reported  
Enf. disp. status date: Not reported  
Enforcement lead agency: State  
Proposed penalty amount: Not reported  
Final penalty amount: 3000  
Paid penalty amount: 3000

Regulation violated: GGR:

Map ID  
Direction  
Distance  
Elevation

MAP FINDINGS

Site

Database(s)

EDR ID Number  
EPA ID Number

**CREATIVE PRODUCTS INTERNATIONAL (Continued)**

**1000159440**

Area of violation: Generators - General  
Date violation determined: 02/26/1988  
Date achieved compliance: 11/22/1996  
Violation lead agency: State  
Enforcement action: DEP MEETING  
Enforcement action date: 10/22/1989  
Enf. disposition status: Not reported  
Enf. disp. status date: Not reported  
Enforcement lead agency: State  
Proposed penalty amount: Not reported  
Final penalty amount: Not reported  
Paid penalty amount: Not reported

Regulation violated: GGR:  
Area of violation: Generators - General  
Date violation determined: 02/26/1988  
Date achieved compliance: 11/22/1996  
Violation lead agency: State  
Enforcement action: DEP WARNING LETTER  
Enforcement action date: 04/12/1988  
Enf. disposition status: Not reported  
Enf. disp. status date: Not reported  
Enforcement lead agency: State  
Proposed penalty amount: Not reported  
Final penalty amount: Not reported  
Paid penalty amount: Not reported

Regulation violated: GGR:  
Area of violation: Generators - General  
Date violation determined: 02/26/1988  
Date achieved compliance: 11/22/1996  
Violation lead agency: State  
Enforcement action: DEP CONSENT ORDER  
Enforcement action date: 11/20/1996  
Enf. disposition status: Not reported  
Enf. disp. status date: Not reported  
Enforcement lead agency: State  
Proposed penalty amount: Not reported  
Final penalty amount: Not reported  
Paid penalty amount: Not reported

Regulation violated: GGR:  
Area of violation: Generators - General  
Date violation determined: 02/26/1988  
Date achieved compliance: 11/22/1996  
Violation lead agency: State  
Enforcement action: Not reported  
Enforcement action date: Not reported  
Enf. disposition status: Not reported  
Enf. disp. status date: Not reported  
Enforcement lead agency: Not reported  
Proposed penalty amount: Not reported  
Final penalty amount: Not reported  
Paid penalty amount: Not reported

Regulation violated: GGR:  
Area of violation: Generators - General

Map ID  
Direction  
Distance  
Elevation

MAP FINDINGS

Site

Database(s)

EDR ID Number  
EPA ID Number

**CREATIVE PRODUCTS INTERNATIONAL (Continued)**

**1000159440**

Date violation determined: 02/26/1988  
Date achieved compliance: 11/22/1996  
Violation lead agency: State  
Enforcement action: DEP MEETING  
Enforcement action date: 10/02/1988  
Enf. disposition status: Not reported  
Enf. disp. status date: Not reported  
Enforcement lead agency: State  
Proposed penalty amount: Not reported  
Final penalty amount: Not reported  
Paid penalty amount: Not reported

Evaluation Action Summary:

Evaluation date: 04/24/2014  
Evaluation: COMPLIANCE EVALUATION INSPECTION ON-SITE  
Area of violation: Not reported  
Date achieved compliance: Not reported  
Evaluation lead agency: State

Evaluation date: 03/07/1990  
Evaluation: FOLLOW-UP INSPECTION  
Area of violation: Not reported  
Date achieved compliance: Not reported  
Evaluation lead agency: State

Evaluation date: 02/26/1988  
Evaluation: COMPLIANCE EVALUATION INSPECTION ON-SITE  
Area of violation: Generators - General  
Date achieved compliance: 11/22/1996  
Evaluation lead agency: State

FINDS:

Registry ID: 110002560586

Environmental Interest/Information System

RCRAInfo is a national information system that supports the Resource Conservation and Recovery Act (RCRA) program through the tracking of events and activities related to facilities that generate, transport, and treat, store, or dispose of hazardous waste. RCRAInfo allows RCRA program staff to track the notification, permit, compliance, and corrective action activities required under RCRA.

Florida Environmental System Today Application (FIESTA) Data Maintenance (FDM) system maintains entity, environmental interest and affiliation data for the State of Florida.

[Click this hyperlink](#) while viewing on your computer to access additional FINDS: detail in the EDR Site Report.

ECHO:

Envid: 1000159440  
Registry ID: 110002560586  
DFR URL: <http://echo.epa.gov/detailed-facility-report?fid=110002560586>

MAP FINDINGS

Map ID  
Direction  
Distance  
Elevation

Site

Database(s)

EDR ID Number  
EPA ID Number

**44**      **INTERBAY FUEL OIL SERVICE**  
**WNW**      **3828 S HIMES**  
**< 1/8**      **TAMPA, FL 33611**  
**0.031 mi.**  
**163 ft.**

**EDR Hist Auto**      **1020275305**  
**N/A**

**Actual:**      EDR Hist Auto  
**16 ft.**

<b>Focus Map:</b> <b>9</b>	<b>Year:</b>	<b>Name:</b>	<b>Type:</b>
	1971	INTERBAY FUEL OIL SERVICE	Gasoline Service Stations
	1972	INTERBAY FUEL OIL SERVICE	Gasoline Service Stations
	1973	INTERBAY FUEL OIL SERVICE	Gasoline Service Stations
	1974	INTERBAY FUEL OIL SERVICE	Gasoline Service Stations
	1975	INTERBAY FUEL OIL SERVICE	Gasoline Service Stations

**H45**      **CITY LAUNDRY & CLEANERS**  
**South**      **224 S BLVD**  
**< 1/8**      **TAMPA, FL**  
**0.032 mi.**  
**167 ft.**      **Site 3 of 6 in cluster H**

**EDR Hist Cleaner**      **1009208388**  
**N/A**

**Actual:**      EDR Hist Cleaner  
**15 ft.**

<b>Focus Map:</b> <b>6</b>	<b>Year:</b>	<b>Name:</b>	<b>Type:</b>
	1944	CITY LAUNDRY & CLEANERS	LAUNDRIES STEAM

**K46**      **TEXACO #210**  
**ESE**      **3102 S MACDILL AVE**  
**< 1/8**      **TAMPA, FL 33629**  
**0.032 mi.**  
**167 ft.**      **Site 1 of 3 in cluster K**

**FL LUST**      **U001354763**  
**FL UST**      **N/A**  
**FL CLEANUP SITES**  
**FL DWM CONTAM**

**Actual:**      LUST:  
**9 ft.**      Region:      STATE

**Focus Map:**      Facility Id:      8625550  
**9**      Facility Status:      CLOSED  
      Facility Type:      A - Retail Station  
      Facility Phone:      (407)660-8000  
      Facility Cleanup Rank:      12280  
      District:      Southwest District  
      Lat/Long (dms):      27 55 4.06 / 82 29 36.41  
      Section:      34  
      Township:      29  
      Range:      18  
      Feature:      Not reported  
      Method:      UNVR  
      Datum:      0  
      Score:      11  
      Score Effective Date:      2007-04-16 00:00:00  
      Score When Ranked:      8  
      Operator:      STAR ENTERPRISE  
      Name Update:      Not reported  
      Address Update:      Not reported

Petroleum Cleanup PCT Facility Score:  
Facility Cleanup Status:      ONGO - ONGOING  
Contact:      J SMITH | STAR ENTERPRISE-1994; MOTIVA-1999  
Contact Company:      MOTIVA ENTERPRISES LLC  
Contact Address:      650 S NORTHLAKE BLVD #450



Map ID  
Direction  
Distance  
Elevation

MAP FINDINGS

Site

Database(s)

EDR ID Number  
EPA ID Number

**TEXACO #210 (Continued)**

**U001354763**

Contact City/State/Zip: ALTAMONTE SPRINGS, FL 32701  
Phone: (863)678-1893  
Bad Address Ind: N  
State: FL  
Zip: 33629, 8121  
Score: 11  
Score Effective Date: 2007-04-16 00:00:00  
Related Party ID: 20660  
Primary RP Role: ACCOUNT OWNER  
RP Begin Date: 1994-05-20  
RP Zip: Not reported  
RP Extension: Not reported

Discharge Cleanup Summary:

Discharge Date: 12/30/1987  
PCT Discharge Combined: Not reported  
Cleanup Required: R - CLEANUP REQUIRED  
Discharge Cleanup Status: RA - RA ONGOING  
Disch Cleanup Status Date: 5/30/1995  
Cleanup Work Status: INACTIVE  
Information Source: E - EDI  
Other Source Description: Not reported  
Eligibility Indicator: E - ELIGIBLE  
Site Manager: NEWKIRK\_S  
Site Mgr End Date: 1/1/2018  
Tank Office: PCLP29 - HILLSBOROUGH ENVIRONMENTAL PROTECTION COMMISSION

Petroleum Cleanup Program Eligibility:

Facility ID: 8625550  
Discharge Date: 12/30/1987  
Pct Discharge Combined With: Not reported  
Cleanup Required: R - CLEANUP REQUIRED  
Discharge Cleanup Status: RA - RA ONGOING  
Disch Cleanup Status Date: 5/30/1995  
Cleanup Work Status: INACTIVE  
Information Source: E - EDI  
Other Source Description: Not reported  
Application Received Date: 1/7/1988  
Cleanup Program: E - EARLY DETECTION INCENTIVE  
Eligibility Status: 9/30/1988  
Elig Status Date: 9/30/1988  
Letter Of Intent Date: 1/7/1988  
Redetermined: No  
Inspection Date: 5/2/1988  
Site Manager: NEWKIRK\_S  
Site Mgr End Date: 1/1/2018  
Tank Office: PCLP29 - HILLSBOROUGH ENVIRONMENTAL PROTECTION COMMISSION  
Deductible Amount: Not reported  
Deductible Paid To Date: 0  
Co-Pay Amount: Not reported  
Co-Pay Paid To Date: 0  
Cap Amount: Not reported

Contaminated Media:

Discharge Date: 12/30/1987  
Pct Discharge Combined With: Not reported  
Cleanup Required: R - CLEANUP REQUIRED  
Discharge Cleanup Status: RA - RA ONGOING

Map ID  
Direction  
Distance  
Elevation

MAP FINDINGS

Site

Database(s)

EDR ID Number  
EPA ID Number

**TEXACO #210 (Continued)**

**U001354763**

Disch Cleanup Status Date: 5/30/1995  
Cleanup Work Status: INACTIVE  
Information Source: E - EDI  
Other Source Description: Not reported  
Elig Indicator: E - ELIGIBLE  
Site Manager: NEWKIRK\_S  
Site Mgr End Date: 1/1/2018  
Tank Office: PCLP29 - HILLSBOROUGH ENVIRONM  
Contaminated Drinking Wells: 0  
Contaminated Monitoring Well: Yes  
Contaminated Soil: No  
Contaminated Surface Water: No  
Contaminated Ground Water: Yes  
Pollutant: Z - Other Non Regulated  
Pollutant Other Description: Not reported  
Gallons Discharged: Not reported

**Task Information:**

District: SWD  
Facility ID: 8625550  
Facility Status: CLOSED  
Facility Type: A - Retail Station -  
County: HILLSBOROUGH  
County ID: 29  
Cleanup Eligibility Status: E  
Source Effective Date: Not reported  
Discharge Date: 12-30-1987  
Cleanup Required: R - CLEANUP REQUIRED  
Discharge Cleanup Status: RA - RA ONGOING  
Disch Cleanup Status Date: 05-30-1995  
SRC Action Type: -  
SRC Submit Date: Not reported  
SRC Review Date: Not reported  
SRC Completion Status: -  
SRC Issue Date: Not reported  
SRC Comment: Not reported  
Cleanup Work Status: INACTIVE  
Site Mgr: NEWKIRK\_S  
Site Mgr End Date: 01-01-2018  
Tank Office: PCLP29 - Hillsborough County  
SR Task ID: 48629  
SR Cleanup Responsible: RP - RESPONSIBLE PARTY  
SR Funding Eligibility Type: -  
SR Actual Cost: Not reported  
SR Completion Date: Not reported  
SR Payment Date: Not reported  
SR Oral Date: Not reported  
SR Written Date: Not reported  
SR Soil Removal: Not reported  
SR Free Product Removal: Not reported  
SR Soil Tonnage Removed: Not reported  
SR Soil Treatment: Not reported  
SR Other Treatment: Not reported  
SR Alternate Proc Received Date: Not reported  
SR Alternate Procedure Status: Not reported  
SR Alternate Procedure Status Date: Not reported  
SR Alternate Procedure Comments: Not reported  
SA Task ID: 48630

Map ID  
Direction  
Distance  
Elevation

MAP FINDINGS

Site

Database(s)

EDR ID Number  
EPA ID Number

**TEXACO #210 (Continued)**

**U001354763**

SA Cleanup Responsible: RP - RESPONSIBLE PARTY  
SA Funding Eligibility Type: -  
SA Actual Cost: Not reported  
SA Completion Date: 05-15-1990  
SA Payment Date: Not reported  
RAP Task ID: 48631  
RAP Cleanup Responsible ID: RP - RESPONSIBLE PARTY  
RAP Funding Eligibility Type: -  
RAP Actual Cost: Not reported  
RAP Completion Date: 04-06-1998  
RAP Payment Date: Not reported  
RAP Last Order Approved: 1994-02-07 00:00:00  
RA Task ID: 48632  
RA Cleanup Responsible: RP - RESPONSIBLE PARTY  
RA Funding Eligibility Type: -  
RA Years to Complete: Not reported  
RA Actual Cost: Not reported

[Click here for Florida Oculus:](#)

**UST:**

Facility Id: 8625550  
Facility Status: CLOSED  
Type Description: Retail Station  
Facility Phone: 4076608000  
Region: STATE  
Positioning Method: UNVR  
Lat/Long (dms): 27 55 3 / 82 29 36

**Owner:**

Owner Id: 20660  
Owner Name: MOTIVA ENTERPRISES LLC  
Owner Address: 650 S NORTHLAKE BLVD #450  
Owner Address 2: \*\*\* USE STCM-55998 \*\*\*  
Owner City,St,Zip: ALTAMONTE SPRINGS, FL 32701  
Owner Contact: J SMITH | STAR ENTERPRISE-1994; MOTIVA-1999  
Owner Phone: 8636781893

**Tank Info:**

Name: TEXACO #210  
Address: 3102 S MACDILL AVE  
Tank Id: 1  
Status: Removed  
Status Date: 3/31/1989  
Install Date: 7/1/1975  
Substance: Unleaded gas  
Content Description: Unleaded Gas  
Gallons: 4000  
Vessel Indicator: TANK  
Tank Location: UNDERGROUND  
DEP Contractor: P

Name: TEXACO #210  
Address: 3102 S MACDILL AVE  
Tank Id: 2  
Status: Removed  
Status Date: 3/31/1989

Map ID  
Direction  
Distance  
Elevation

MAP FINDINGS

Site

Database(s)

EDR ID Number  
EPA ID Number

**TEXACO #210 (Continued)**

**U001354763**

Install Date: 7/1/1975  
Substance: Unleaded gas  
Content Description: Unleaded Gas  
Gallons: 4000  
Vessel Indicator: TANK  
Tank Location: UNDERGROUND  
DEP Contractor: P

Name: TEXACO #210  
Address: 3102 S MACDILL AVE  
Tank Id: 3  
Status: Removed  
Status Date: 3/31/1989  
Install Date: 7/1/1975  
Substance: Unleaded gas  
Content Description: Unleaded Gas  
Gallons: 4000  
Vessel Indicator: TANK  
Tank Location: UNDERGROUND  
DEP Contractor: P

[Click here for Florida Oculus:](#)

**CLEANUP SITES:**

DEP Cleanup Site Key: 58717074  
Source Database Name: Storage Tank Contamination Monitoring  
Source Database Id: 8625550  
CPAC Program Area Id: TK  
CLLC Cleanup Category Key: PETRO  
RSC2 Remediation Status Key: PENDING  
Data Load Date: 05/28/2019  
OC3 Office Id: SWD  
Physical Address Line 2: Not reported  
OIC Object Of Interest Id: FACIL  
PC2 Proximity Id: CENTR  
Calc Coordinates Accuracy Level Id: 4  
CMC2 Coordinate Method Id: Digital Aerial Photography With Ground Control  
DC4 Datum Id: High Accuracy Reference Network  
VSC1 Verification Status: REVIEWED  
Collect Username: ROSELLI\_J  
Collect Date: 07/15/2005  
Collect Affiliation: DEPARTMENT OF ENVIRONMENTAL PR  
Map Source: 1999 doqs  
Map Source Scale: 1767  
Interpolation Scale: Not reported  
Verifier Username: ROSELLI\_J  
Verifier Affiliation: DEPARTMENT OF ENVIRONMENTAL PR  
Verification Date: 07/15/2005  
Verified Coordinate Method Id: Digital Aerial Photography With Ground Control  
Source Database Name Code: STCM  
CMC2 Coordinate Method ID Code: DPHO  
DC4 Datum ID Code: HARN  
Verified Coordinate Method ID Code: DPHO  
Comments: Not reported  
Latitude/Longitude (deg/min/sec): 27 55 4.06 / 82 29 36.41

Map ID  
 Direction  
 Distance  
 Elevation

MAP FINDINGS

Site

Database(s)

EDR ID Number  
 EPA ID Number

**TEXACO #210 (Continued)**

**U001354763**

DWM CONTAM:  
 Program Site Id: 8625550  
 Lat DD: 27  
 Lat MM: 55  
 Lat SS: 4.06  
 Long DD: 82  
 Long MM: 29  
 Long SS: 36.41  
 Office/ District: SWD  
 Program Area: Storage Tanks  
 Offsite Contamination: Not reported  
 Project Manager: Not reported  
 Priority Score: 11  
 Datum: 0  
 Method: UNVR  
 Facility Status: CLOSED  
 Feature: Not reported  
 Section: 34  
 Township: 29  
 Range: 18  
 Staff Assigned: Not reported  
 Priority (Y/N): Not reported

**K47**  
**ESE**  
 < 1/8  
 0.032 mi.  
 167 ft.

**MCNATTS CLEANERS**  
**3102 S MACDILL AVE**  
**TAMPA, FL 33629**  
 Site 2 of 3 in cluster K

**EDR Hist Cleaner 1020038543**  
**N/A**

**Actual:** EDR Hist Cleaner  
 9 ft.

**Focus Map:**  
 9

Year:	Name:	Type:
1996	MCNATTS CLEANERS	Drycleaning Plants, Except Rugs
1997	MCNATTS CLEANERS	Drycleaning Plants, Except Rugs
1998	MCNATTS CLEANERS	Drycleaning Plants, Except Rugs
1999	MCNATTS CLEANERS	Drycleaning Plants, Except Rugs
2000	MCNATTS CLEANERS	Drycleaning Plants, Except Rugs
2001	MCNATTS CLEANERS	Drycleaning Plants, Except Rugs
2002	MCNATTS CLEANERS	Drycleaning Plants, Except Rugs
2003	MCNATTS CLEANERS	Drycleaning Plants, Except Rugs
2004	MCNATTS CLEANERS	Drycleaning Plants, Except Rugs
2005	MCNATTS CLEANERS	Drycleaning Plants, Except Rugs
2006	MCNATTS CLEANERS	Drycleaning Plants, Except Rugs
2007	MCNATTS CLEANERS	Drycleaning Plants, Except Rugs
2008	MCNATTS CLEANERS	Drycleaning Plants, Except Rugs
2009	MCNATTS CLEANERS	Drycleaning Plants, Except Rugs
2010	MCNATTS CLEANERS	Drycleaning Plants, Except Rugs
2011	MCNATTS CLEANERS	Drycleaning Plants, Except Rugs
2012	MCNATTS CLEANERS	Drycleaning Plants, Except Rugs
2013	MCNATTS CLEANERS	Drycleaning Plants, Except Rugs
2014	MC NATTS CLEANERS	Drycleaning Plants, Except Rugs

Map ID  
Direction  
Distance  
Elevation

MAP FINDINGS

Site

Database(s)

EDR ID Number  
EPA ID Number

**K48**  
**ESE**  
**< 1/8**  
**0.032 mi.**  
**167 ft.**

**TEXACO LOCATION #24-204-1342**  
**3102 S MACDILL AVE**  
**TAMPA, FL 33629**  
**Site 3 of 3 in cluster K**

**RCRA NonGen / NLR**  
**FINDS**  
**ECHO**

**1000701238**  
**FLD984173591**

**Actual:**  
**9 ft.**

RCRA NonGen / NLR:

**Focus Map:**  
**9**

Date form received by agency: 08/05/2011  
Facility name: TEXACO LOCATION #24-204-1342  
Facility address: 3102 S MACDILL AVE  
TAMPA, FL 33629-8121  
EPA ID: FLD984173591  
Mailing address: PO BOX 945140  
MAITLAND, FL 32794-5140  
Contact: DUYET HOANG  
Contact address: PO BOX 945140  
MAITLAND, FL 32794-5140  
Contact country: US  
Contact telephone: 407-875-7600  
Contact email: Not reported  
EPA Region: 04  
Classification: Non-Generator  
Description: Handler: Non-Generators do not presently generate hazardous waste

Owner/Operator Summary:

Owner/operator name: DUYET HOANG  
Owner/operator address: PO BOX 945140  
MAITLAND, FL 32794  
Owner/operator country: US  
Owner/operator telephone: Not reported  
Owner/operator email: Not reported  
Owner/operator fax: Not reported  
Owner/operator extension: Not reported  
Legal status: Private  
Owner/Operator Type: Owner  
Owner/Op start date: 01/09/1997  
Owner/Op end date: Not reported

Owner/operator name: KATHY NORRIS-SLUSHER  
Owner/operator address: PO BOX 945140  
MAITLAND, FL 32794  
Owner/operator country: US  
Owner/operator telephone: Not reported  
Owner/operator email: Not reported  
Owner/operator fax: Not reported  
Owner/operator extension: Not reported  
Legal status: Private  
Owner/Operator Type: Operator  
Owner/Op start date: 07/15/1990  
Owner/Op end date: Not reported

Owner/operator name: TEXACO #242041342  
Owner/operator address: PO BOX 945140  
MAITLAND, FL 32794  
Owner/operator country: US  
Owner/operator telephone: Not reported  
Owner/operator email: Not reported  
Owner/operator fax: Not reported  
Owner/operator extension: Not reported

Map ID  
Direction  
Distance  
Elevation

MAP FINDINGS

Site

Database(s)

EDR ID Number  
EPA ID Number

**TEXACO LOCATION #24-204-1342 (Continued)**

**1000701238**

Legal status: Private  
Owner/Operator Type: Operator  
Owner/Op start date: 07/15/1990  
Owner/Op end date: Not reported

Handler Activities Summary:

U.S. importer of hazardous waste: No  
Mixed waste (haz. and radioactive): No  
Recycler of hazardous waste: No  
Transporter of hazardous waste: No  
Treater, storer or disposer of HW: No  
Underground injection activity: No  
On-site burner exemption: No  
Furnace exemption: No  
Used oil fuel burner: No  
Used oil processor: No  
User oil refiner: No  
Used oil fuel marketer to burner: No  
Used oil Specification marketer: No  
Used oil transfer facility: No  
Used oil transporter: No

Historical Generators:

Date form received by agency: 07/19/1990  
Site name: TEXACO LOCATION #24-204-1342  
Classification: Small Quantity Generator

Hazardous Waste Summary:

. Waste code: D001  
. Waste name: IGNITABLE WASTE  
  
. Waste code: D018  
. Waste name: BENZENE

Violation Status: No violations found

FINDS:

Registry ID: 110007437416

Environmental Interest/Information System

RCRAInfo is a national information system that supports the Resource Conservation and Recovery Act (RCRA) program through the tracking of events and activities related to facilities that generate, transport, and treat, store, or dispose of hazardous waste. RCRAInfo allows RCRA program staff to track the notification, permit, compliance, and corrective action activities required under RCRA.

Florida Environmental System Today Application (FIESTA) Data Maintenance (FDM) system maintains entity, environmental interest and affiliation data for the State of Florida.

[Click this hyperlink](#) while viewing on your computer to access additional FINDS: detail in the EDR Site Report.

Map ID  
 Direction  
 Distance  
 Elevation

MAP FINDINGS

Site

Database(s)

EDR ID Number  
 EPA ID Number

**TEXACO LOCATION #24-204-1342 (Continued)**

**1000701238**

ECHO:

Envid: 1000701238  
 Registry ID: 110007437416  
 DFR URL: <http://echo.epa.gov/detailed-facility-report?fid=110007437416>

<b>L49</b>	<b>KERR KATHILENE G MRS</b>	<b>EDR Hist Cleaner</b>	<b>1009206772</b>
<b>South</b>	<b>202 MAGNOLIA AV</b>		<b>N/A</b>
<b>&lt; 1/8</b>	<b>TAMPA, FL</b>		
<b>0.032 mi.</b>			
<b>168 ft.</b>	<b>Site 1 of 6 in cluster L</b>		
<b>Actual:</b>	<b>EDR Hist Cleaner</b>		
<b>10 ft.</b>			
<b>Focus Map:</b>	<b>Year: Name:</b>	<b>Type:</b>	
<b>6</b>	1949 KERR KATHILENE G MRS	CLEANERS AND DYERS	
	1955 KERR KATHILENE G MRS	CLEANERS AND DYERS	

<b>M50</b>	<b>HUGHEY STANLEY</b>	<b>EDR Hist Auto</b>	<b>1009101944</b>
<b>NW</b>	<b>1101 S HOWARD AVE</b>		<b>N/A</b>
<b>&lt; 1/8</b>	<b>TAMPA, FL</b>		
<b>0.032 mi.</b>			
<b>169 ft.</b>	<b>Site 1 of 4 in cluster M</b>		
<b>Actual:</b>	<b>EDR Hist Auto</b>		
<b>14 ft.</b>			
<b>Focus Map:</b>	<b>Year: Name:</b>	<b>Type:</b>	
<b>5</b>	1944 HUGHEY STANLEY	GASOLINE AND OIL SERVICE STATION	
	1969 SUPER TEST OIL & GAS CO	GASOLINE STATIONS	
	1974 SUPER TEST OIL & GAS CO	GASOLINE STATIONS	

<b>F51</b>	<b>EQUIPMENT SALES CO</b>	<b>FL LUST</b>	<b>U001355983</b>
<b>NW</b>	<b>2101 W MORRISON AVE</b>	<b>FL UST</b>	<b>N/A</b>
<b>&lt; 1/8</b>	<b>TAMPA, FL 33606</b>	<b>FL CLEANUP SITES</b>	
<b>0.033 mi.</b>		<b>FL DWM CONTAM</b>	
<b>173 ft.</b>	<b>Site 3 of 4 in cluster F</b>		
<b>Actual:</b>	<b>LUST:</b>		
<b>15 ft.</b>	Region: STATE		
<b>Focus Map:</b>	Facility Id: 8943542		
<b>5</b>	Facility Status: CLOSED		
	Facility Type: C - Fuel user/Non-retail		
	Facility Phone: Not reported		
	Facility Cleanup Rank: 8060		
	District: Southwest District		
	Lat/Long (dms): 27 56 3.67 / 82 28 54.19		
	Section: Not reported		
	Township: Not reported		
	Range: Not reported		
	Feature: Not reported		
	Method: UNVR		
	Datum: 0		
	Score: 10		
	Score Effective Date: 2007-11-16 00:00:00		
	Score When Ranked: 11		



Map ID  
Direction  
Distance  
Elevation

MAP FINDINGS

Site

Database(s)

EDR ID Number  
EPA ID Number

**EQUIPMENT SALES CO (Continued)**

**U001355983**

Operator: EQUIPMENT SALES CO  
Name Update: 2000-01-18 00:00:00  
Address Update: Not reported

Petroleum Cleanup PCT Facility Score:

Facility Cleanup Status: CMPL - COMPLETED  
Contact: G. T. STACK  
Contact Company: RICHARDS FUELS  
Contact Address: PO BOX 1250  
Contact City/State/Zip: BRANDON, FL 33509  
Phone: (813)626-2596  
Bad Address Ind: N  
State: FL  
Zip: 33606, 2433  
Score: 10  
Score Effective Date: 2007-11-16 00:00:00  
Related Party ID: 18210  
Primary RP Role: ACCOUNT OWNER  
RP Begin Date: 1994-05-20  
RP Zip: 1250  
RP Extension: Not reported

Discharge Cleanup Summary:

Discharge Date: 3/22/1991  
PCT Discharge Combined: Not reported  
Cleanup Required: R - CLEANUP REQUIRED  
Discharge Cleanup Status: NFA - NFA COMPLETE  
Disch Cleanup Status Date: 1/12/2015  
Cleanup Work Status: COMPLETED  
Information Source: A - ABANDONED TANK RESTORATION  
Other Source Description: Not reported  
Eligibility Indicator: E - ELIGIBLE  
Site Manager: BAILEY\_K  
Site Mgr End Date: 1/12/2015  
Tank Office: PCTM5 - PETROLEUM CLEANUP TEAM 5

Petroleum Cleanup Program Eligibility:

Facility ID: 8943542  
Discharge Date: 3/22/1991  
Pct Discharge Combined With: Not reported  
Cleanup Required: R - CLEANUP REQUIRED  
Discharge Cleanup Status: NFA - NFA COMPLETE  
Disch Cleanup Status Date: 1/12/2015  
Cleanup Work Status: COMPLETED  
Information Source: A - ABANDONED TANK RESTORATION  
Other Source Description: Not reported  
Application Received Date: 3/27/1991  
Cleanup Program: A - ABANDONED TANK RESTORATION PROGRAM  
Eligibility Status: 11/1/1991  
Elig Status Date: 11/1/1991  
Letter Of Intent Date: 3/27/1991  
Redetermined: No  
Inspection Date: 5/13/1991  
Site Manager: BAILEY\_K  
Site Mgr End Date: 1/12/2015  
Tank Office: PCTM5 - PETROLEUM CLEANUP TEAM 5  
Deductible Amount: 500  
Deductible Paid To Date: 500

Map ID  
Direction  
Distance  
Elevation

MAP FINDINGS

Site

Database(s)

EDR ID Number  
EPA ID Number

**EQUIPMENT SALES CO (Continued)**

**U001355983**

Co-Pay Amount: 0  
Co-Pay Paid To Date: 0  
Cap Amount: Not reported

Contaminated Media:  
Discharge Date: 3/22/1991  
Pct Discharge Combined With: Not reported  
Cleanup Required: R - CLEANUP REQUIRED  
Discharge Cleanup Status: NFA - NFA COMPLETE  
Disch Cleanup Status Date: 1/12/2015  
Cleanup Work Status: COMPLETED  
Information Source: A - ABANDONED TANK RESTORATION  
Other Source Description: Not reported  
Elig Indicator: E - ELIGIBLE  
Site Manager: BAILEY\_K  
Site Mgr End Date: 1/12/2015  
Tank Office: PCTM5 - PETROLEUM CLEANUP TEAM  
Contaminated Drinking Wells: 0  
Contaminated Monitoring Well: Yes  
Contaminated Soil: Yes  
Contaminated Surface Water: No  
Contaminated Ground Water: Yes  
Pollutant: A - Leaded Gas  
Pollutant Other Description: Not reported  
Gallons Discharged: Not reported  
Discharge Date: 3/22/1991  
Pct Discharge Combined With: Not reported  
Cleanup Required: R - CLEANUP REQUIRED  
Discharge Cleanup Status: NFA - NFA COMPLETE  
Disch Cleanup Status Date: 1/12/2015  
Cleanup Work Status: COMPLETED  
Information Source: A - ABANDONED TANK RESTORATION  
Other Source Description: Not reported  
Elig Indicator: E - ELIGIBLE  
Site Manager: BAILEY\_K  
Site Mgr End Date: 1/12/2015  
Tank Office: PCTM5 - PETROLEUM CLEANUP TEAM  
Contaminated Drinking Wells: 0  
Contaminated Monitoring Well: Yes  
Contaminated Soil: Yes  
Contaminated Surface Water: No  
Contaminated Ground Water: Yes  
Pollutant: B - Unleaded Gas  
Pollutant Other Description: Not reported  
Gallons Discharged: Not reported

Task Information:  
District: SWD  
Facility ID: 8943542  
Facility Status: CLOSED  
Facility Type: C - Fuel user/Non-retail -  
County: HILLSBOROUGH  
County ID: 29  
Cleanup Eligibility Status: E  
Source Effective Date: 01-12-2015  
Discharge Date: 03-22-1991  
Cleanup Required: R - CLEANUP REQUIRED  
Discharge Cleanup Status: NFA - NFA COMPLETE

Map ID  
Direction  
Distance  
Elevation

MAP FINDINGS

Site

Database(s)

EDR ID Number  
EPA ID Number

**EQUIPMENT SALES CO (Continued)**

**U001355983**

Disch Cleanup Status Date: 01-12-2015  
SRC Action Type: NFA - NO FURTHER ACTION  
SRC Submit Date: 12-20-2013  
SRC Review Date: 03-17-2014  
SRC Completion Status: A - APPROVED  
SRC Issue Date: 01-12-2015  
SRC Comment: Not reported  
Cleanup Work Status: COMPLETED  
Site Mgr: BAILEY\_K  
Site Mgr End Date: 01-12-2015  
Tank Office: PCTM5 - Team 5  
SR Task ID: 88904  
SR Cleanup Responsible: -  
SR Funding Eligibility Type: -  
SR Actual Cost: Not reported  
SR Completion Date: 09-05-1991  
SR Payment Date: Not reported  
SR Oral Date: Not reported  
SR Written Date: Not reported  
SR Soil Removal: Y  
SR Free Product Removal: Not reported  
SR Soil Tonnage Removed: 18  
SR Soil Treatment: Not reported  
SR Other Treatment: Not reported  
SR Alternate Proc Received Date: Not reported  
SR Alternate Procedure Status: Not reported  
SR Alternate Procedure Status Date: Not reported  
SR Alternate Procedure Comments: Not reported  
SA Task ID: 47072  
SA Cleanup Responsible: -  
SA Funding Eligibility Type: -  
SA Actual Cost: Not reported  
SA Completion Date: 04-13-1993  
SA Payment Date: Not reported  
RAP Task ID: 47073  
RAP Cleanup Responsible ID: RP - RESPONSIBLE PARTY  
RAP Funding Eligibility Type: -  
RAP Actual Cost: Not reported  
RAP Completion Date: 05-27-1994  
RAP Payment Date: Not reported  
RAP Last Order Approved: 1994-05-27 00:00:00  
RA Task ID: 47074  
RA Cleanup Responsible: RP - RESPONSIBLE PARTY  
RA Funding Eligibility Type: -  
RA Years to Complete: 0  
RA Actual Cost: Not reported

[Click here for Florida Oculus:](#)

**UST:**

Facility Id: 8943542  
Facility Status: CLOSED  
Type Description: Fuel user/Non-retail  
Facility Phone: Not reported  
Region: STATE  
Positioning Method: UNVR  
Lat/Long (dms): 27 56 3 / 82 30 17

Map ID  
Direction  
Distance  
Elevation

MAP FINDINGS

Site

Database(s)

EDR ID Number  
EPA ID Number

**EQUIPMENT SALES CO (Continued)**

**U001355983**

Owner:

Owner Id: 18210  
Owner Name: RICHARDS FUELS  
Owner Address: PO BOX 1250  
Owner Address 2: Not reported  
Owner City,St,Zip: BRANDON, FL 33509  
Owner Contact: G. T. STACK  
Owner Phone: 8136262596

Tank Info:

Name: EQUIPMENT SALES CO  
Address: 2101 W MORRISON AVE  
Tank Id: 1  
Status: Removed  
Status Date: 6/30/1990  
Install Date: 12/1/1982  
Substance: Leaded gas  
Content Description: Leaded Gas  
Gallons: 550  
Vessel Indicator: TANK  
Tank Location: UNDERGROUND  
DEP Contractor: P

[Click here for Florida Oculus:](#)

CLEANUP SITES:

DEP Cleanup Site Key: 58709208  
Source Database Name: Not reported  
Source Database Id: ERIC\_4735  
CPAC Program Area Id: DC  
CLLC Cleanup Category Key: OTHCU  
RSC2 Remediation Status Key: ACTIVE  
Data Load Date: 05/28/2019  
OC3 Office Id: SWD  
Physical Address Line 2: Not reported  
OIC Object Of Interest Id: FACIL  
PC2 Proximity Id: ENTRA  
Calc Coordinates Accuracy Level Id: 3  
CMC2 Coordinate Method Id: GPS with Wide-Area Augmentation Service Correction  
DC4 Datum Id: North American Datum of 1983  
VSC1 Verification Status: REVIEWED  
Collect Username: ERIC\_HAZARD\_INIT\_LOAD  
Collect Date: 06/23/2016  
Collect Affiliation: Not reported  
Map Source: Not reported  
Map Source Scale: Not reported  
Interpolation Scale: Not reported  
Verifier Username: ERIC\_HAZARD\_INIT\_LOAD  
Verifier Affiliation: Not reported  
Verification Date: 06/23/2016  
Verified Coordinate Method Id: GPS with Wide-Area Augmentation Service Correction  
Source Database Name Code: ERIC  
CMC2 Coordinate Method ID Code: WGPS  
DC4 Datum ID Code: NAD83  
Verified Coordinate Method ID Code: WGPS

Map ID  
 Direction  
 Distance  
 Elevation

MAP FINDINGS

Site

Database(s)

EDR ID Number  
 EPA ID Number

**EQUIPMENT SALES CO (Continued)**

**U001355983**

Comments: Alternate ID: 299501919  
 Latitude/Longitude (deg/min/sec): 27 56 2.7083 / 82 28 55.2262

DWM CONTAM:  
 Program Site Id: Not reported  
 Lat DD: 27  
 Lat MM: 56  
 Lat SS: 2.7083  
 Long DD: 82  
 Long MM: 28  
 Long SS: 55.2262  
 Office/ District: SWD  
 Program Area: DRYCLEANING  
 Offsite Contamination: Not reported  
 Project Manager: Not reported  
 Priority Score: Not reported  
 Datum: Not reported  
 Method: WGPS  
 Facility Status: ONHOLD  
 Feature: Not reported  
 Section: Not reported  
 Township: Not reported  
 Range: Not reported  
 Staff Assigned: Not reported  
 Priority (Y/N): Not reported

<b>F52</b>	<b>MAGIC CLEANERS</b>	<b>EDR Hist Cleaner</b>	<b>1020032605</b>
<b>NW</b>	<b>2101 W MORRISON AVE</b>		<b>N/A</b>
<b>&lt; 1/8</b>	<b>TAMPA, FL 33606</b>		
<b>0.033 mi.</b>			
<b>173 ft.</b>	<b>Site 4 of 4 in cluster F</b>		
<b>Actual:</b>	<b>EDR Hist Cleaner</b>		
<b>15 ft.</b>			
<b>Focus Map:</b>	<b>Year: Name:</b>	<b>Type:</b>	
<b>5</b>	1991 MAGIC CLEANERS	Drycleaning Plants, Except Rugs	
	1992 MAGIC CLEANERS	Drycleaning Plants, Except Rugs	
	1993 MAGIC CLEANERS	Drycleaning Plants, Except Rugs	

<b>J53</b>	<b>TAMPA CITY-BARCELONA MAINT</b>	<b>FL UST</b>	<b>U001355947</b>
<b>WNW</b>	<b>3008 BARCELONA APTS</b>		<b>N/A</b>
<b>&lt; 1/8</b>	<b>TAMPA, FL 33614</b>		
<b>0.033 mi.</b>			
<b>174 ft.</b>	<b>Site 4 of 5 in cluster J</b>		
<b>Actual:</b>	<b>UST:</b>		
<b>15 ft.</b>	Facility Id: 8942645		
<b>Focus Map:</b>	Facility Status: CLOSED		
<b>9</b>	Type Description: Local Government		
	Facility Phone: 8132238230		
	Region: STATE		
	Positioning Method: UNVR		
	Lat/Long (dms): 27 55 18 / 82 29 33		
	<b>Owner:</b>		
	Owner Id: 21545		

Map ID  
 Direction  
 Distance  
 Elevation

MAP FINDINGS

Site

Database(s)

EDR ID Number  
 EPA ID Number

**TAMPA CITY-BARCELONA MAINT (Continued)**

**U001355947**

Owner Name: TAMPA CITY PARKS DEPT  
 Owner Address: 1420 N TAMPA ST  
 Owner Address 2: NICK KELSO  
 Owner City,St,Zip: TAMPA, FL 33602  
 Owner Contact: NICK KELSO  
 Owner Phone: 8132745132

Tank Info:

Name: TAMPA CITY-BARCELONA MAINT  
 Address: 3008 BARCELONA APTS  
 Tank Id: 1  
 Status: Removed  
 Status Date: 7/31/1991  
 Install Date: Not reported  
 Substance: Unleaded gas  
 Content Description: Unleaded Gas  
 Gallons: 500  
 Vessel Indicator: TANK  
 Tank Location: UNDERGROUND  
 DEP Contractor: P

[Click here for Florida Oculus:](#)

**54 DE LUXE LAUNDRY CLEANERS EDR Hist Cleaner 1009208596**  
**SE 1210 S HOWARD AV N/A**  
**< 1/8 TAMPA, FL**  
**0.035 mi.**  
**187 ft.**

**Actual:** EDR Hist Cleaner  
**10 ft.**

**Focus Map:** Year: Name: Type:  
**5** 1939 DE LUXE LAUNDRY CLEANERS CLOTHES PRESSERS AND CLEANERS

**I55 RAINBOW RUG CLEANERS EDR Hist Cleaner 1009205714**  
**WNW 3005 S MACDILL AV N/A**  
**< 1/8 TAMPA, FL**  
**0.036 mi.**  
**188 ft. Site 2 of 8 in cluster I**

**Actual:** EDR Hist Cleaner  
**14 ft.**

**Focus Map:** Year: Name: Type:  
**9** 1962 RAINBOW RUG CLEANERS CARPET AND RUG CLEANERS  
 1969 RAINBOW RUG CLEANERS CARPET AND RUG CLEANERS  
 1969 RAINBOW RUG & CARPET Carpet And Upholstery Cleaning  
 1970 RAINBOW RUG & CARPET Carpet And Upholstery Cleaning  
 1971 RAINBOW RUG CLEANERS Carpet And Upholstery Cleaning  
 1972 RAINBOW RUG CLEANERS Carpet And Upholstery Cleaning  
 1973 RAINBOW RUG CLEANERS Carpet And Upholstery Cleaning  
 1974 RAINBOW RUG CLEANERS CARPET AND RUG CLEANERS  
 1974 RAINBOW RUG CLEANERS Carpet And Upholstery Cleaning  
 1976 RAINBOW RUG CLEANERS Carpet And Upholstery Cleaning  
 1977 RAINBOW RUG CLEANERS Carpet And Upholstery Cleaning  
 1978 RAINBOW RUG CLEANERS CARPET AND RUG CLEANERS

Map ID  
 Direction  
 Distance  
 Elevation

MAP FINDINGS

Site

Database(s)

EDR ID Number  
 EPA ID Number

**RAINBOW RUG CLEANERS (Continued)**

**1009205714**

1978	RAINBOW RUG CLEANERS	Carpet And Upholstery Cleaning
1979	RAINBOW RUG CLEANERS	Carpet And Upholstery Cleaning
1980	RAINBOW RUG CLEANERS	Carpet And Upholstery Cleaning
1982	RAINBOW RUG CLEANERS	Carpet And Upholstery Cleaning
1983	RAINBOW RUG CLEANERS	Carpet And Upholstery Cleaning

**L56**  
 South  
 < 1/8  
 0.036 mi.  
 192 ft.

**PARK TAILORS & CLEANERS**  
 214 MAGNOLIA AVE  
 TAMPA, FL

**EDR Hist Cleaner**

**1009205212**  
 N/A

**Actual:** EDR Hist Cleaner  
 10 ft.

<b>Focus Map:</b>	Year:	Name:	Type:
6	1949	PARK TAILORS & CLEANERS	CLEANERS AND DYERS

**L57**  
 South  
 < 1/8  
 0.037 mi.  
 195 ft.

**KERR KATHILENE G MRS**  
 216 MAGNOLIA AV  
 TAMPA, FL

**EDR Hist Cleaner**

**1009205605**  
 N/A

**Actual:** EDR Hist Cleaner  
 10 ft.

<b>Focus Map:</b>	Year:	Name:	Type:
6	1959	KERR KATHILENE G MRS	CLEANERS AND DYERS
	1962	KERR KATHILENE G MRS	CLEANERS AND DYERS

**I58**  
 WNW  
 < 1/8  
 0.037 mi.  
 196 ft.

**R & J TRANSMISSIONS**  
 2832 S MAC DILL AV  
 TAMPA, FL

**EDR Hist Auto**

**1009101519**  
 N/A

**Actual:** EDR Hist Auto  
 16 ft.

<b>Focus Map:</b>	Year:	Name:	Type:
9	1959	LEON S SERVICE CENTER	GASOLINE STATIONS
	1962	MILLER S SERVICE CENTER	GASOLINE STATIONS
	1971	MC MILLAN EDWARD JAMES	Gasoline Service Stations
	1974	R & J TRANSMISSIONS	AUTOMOBILE REPAIRING
	1976	R & J TRANSMISSIONS	Automotive Repair Shops, NEC
	1977	R & J TRANSMISSIONS	Automotive Repair Shops, NEC
	1978	R & J S TRANSMISSION SERVICE	AUTOMOBILE REPAIRING

MAP FINDINGS

Map ID  
 Direction  
 Distance  
 Elevation

Site

Database(s)

EDR ID Number  
 EPA ID Number

**159**      **STERLING CLEANERS & LAUNDRY**      **EDR Hist Cleaner**      **1009205498**  
**WNW**      **2832 S MACDILL AVE**      **N/A**  
**< 1/8**      **TAMPA, FL 33629**  
**0.037 mi.**  
**196 ft.**      **Site 4 of 8 in cluster I**  
**Actual:**      EDR Hist Cleaner  
**16 ft.**  
**Focus Map:**      Year:      Name:      Type:  
**9**      1993      STEARLING CLEANERS      CLEANERS  
                  1993      STERLING CLEANERS & LAUNDRY      Drycleaning Plants, Except Rugs  
                  1994      STERLING CLEANERS & LAUNDRY      Drycleaning Plants, Except Rugs  
                  1995      STERLING CLEANERS & LAUNDRY      Drycleaning Plants, Except Rugs  
                  1996      STERLING CLEANERS & LAUNDRY      Drycleaning Plants, Except Rugs

**L60**      **HYDE PARK CLEANERS & DYERS**      **EDR Hist Cleaner**      **1009210010**  
**South**      **218 MAGNOLIA AV**      **N/A**  
**< 1/8**      **TAMPA, FL**  
**0.038 mi.**  
**198 ft.**      **Site 4 of 6 in cluster L**  
**Actual:**      EDR Hist Cleaner  
**10 ft.**  
**Focus Map:**      Year:      Name:      Type:  
**6**      1925      HYDE PARK CLEANERS & DYERS      CLOTHES CLEANERS AND PRESSERS  
                  1934      DIXIE DAMP WASH      LAUTNDRIES STEAM

**N61**      **ROONEY S SERVICE STATION**      **EDR Hist Auto**      **1009107055**  
**South**      **215 S BREVARD AVE**      **N/A**  
**< 1/8**      **TAMPA, FL**  
**0.038 mi.**  
**200 ft.**      **Site 1 of 5 in cluster N**  
**Actual:**      EDR Hist Auto  
**12 ft.**  
**Focus Map:**      Year:      Name:      Type:  
**6**      1930      ROONEY S SERVICE STATION      GASOLINE AND OIL SERVICE STATIONS

**62**      **THAYER MOTOR CO INC**      **EDR Hist Auto**      **1009096049**  
**North**      **1015 CLEVELAND ST**      **N/A**  
**< 1/8**      **ST. PETERSBURG SUBURBAN, FL**  
**0.038 mi.**  
**201 ft.**  
**Actual:**      EDR Hist Auto  
**19 ft.**  
**Focus Map:**      Year:      Name:      Type:  
**6**      1966      THAYER MOTOR CO INC      AUTOMOBILE REPAIRING



Map ID  
Direction  
Distance  
Elevation

MAP FINDINGS

Site

Database(s)

EDR ID Number  
EPA ID Number

63  
NW  
< 1/8  
0.038 mi.  
203 ft.

**THOMPSON AGGREGATE MATERIALS CO**  
**1302 W KENNEDY BLVD**  
**TAMPA, FL 33606**

**FL LUST** U000117617  
**FL UST** N/A  
**FL CLEANUP SITES**  
**FL DWM CONTAM**

**Actual:**  
19 ft.

**Focus Map:**  
6

**LUST:**  
Region: STATE  
Facility Id: 8626535  
Facility Status: CLOSED  
Facility Type: C - Fuel user/Non-retail  
Facility Phone: (813)253-3141  
Facility Cleanup Rank: 8533  
District: Southwest District  
Lat/Long (dms): 27 56 37.932 / 82 28 24.5526  
Section: Not reported  
Township: Not reported  
Range: Not reported  
Feature: Not reported  
Method: UNVR  
Datum: 0  
Score: 10  
Score Effective Date: 2003-04-22 00:00:00  
Score When Ranked: 10  
Operator: THOMPSON AGGREGATE MATERIALS CO  
Name Update: Not reported  
Address Update: Not reported

**Petroleum Cleanup PCT Facility Score:**

Facility Cleanup Status: ONGO - ONGOING  
Contact: LESLIE THOMPSON  
Contact Company: THOMPSON AGGREGATE MATERIALS CO  
Contact Address: PO BOX 404  
Contact City/State/Zip: TAMPA, FL 33601  
Phone: (813)253-3144  
Bad Address Ind: N  
State: FL  
Zip: 33606, 1849  
Score: 10  
Score Effective Date: 2003-04-22 00:00:00  
Related Party ID: 21858  
Primary RP Role: ACCOUNT OWNER  
RP Begin Date: 1991-07-01  
RP Zip: Not reported  
RP Extension: Not reported

**Discharge Cleanup Summary:**

Discharge Date: 5/6/1991  
PCT Discharge Combined: Not reported  
Cleanup Required: R - CLEANUP REQUIRED  
Discharge Cleanup Status: SA - SA ONGOING  
Disch Cleanup Status Date: 5/15/2019  
Cleanup Work Status: ACTIVE  
Information Source: A - ABANDONED TANK RESTORATION  
Other Source Description: Not reported  
Eligibility Indicator: E - ELIGIBLE  
Site Manager: TROMER\_J  
Site Mgr End Date: Not reported  
Tank Office: PCTM5 - PETROLEUM CLEANUP TEAM 5

Map ID  
Direction  
Distance  
Elevation

MAP FINDINGS

Site

Database(s)

EDR ID Number  
EPA ID Number

**THOMPSON AGGREGATE MATERIALS CO (Continued)**

**U000117617**

Petroleum Cleanup Program Eligibility:

Facility ID: 8626535  
Discharge Date: 5/6/1991  
Pct Discharge Combined With: Not reported  
Cleanup Required: R - CLEANUP REQUIRED  
Discharge Cleanup Status: SA - SA ONGOING  
Disch Cleanup Status Date: 5/15/2019  
Cleanup Work Status: ACTIVE  
Information Source: A - ABANDONED TANK RESTORATION  
Other Source Description: Not reported  
Application Received Date: 3/28/1991  
Cleanup Program: A - ABANDONED TANK RESTORATION PROGRAM  
Eligibility Status: 10/29/1991  
Elig Status Date: 10/29/1991  
Letter Of Intent Date: 3/28/1991  
Redetermined: No  
Inspection Date: 4/25/1991  
Site Manager: TROMER\_J  
Site Mgr End Date: Not reported  
Tank Office: PCTM5 - PETROLEUM CLEANUP TEAM 5  
Deductible Amount: 500  
Deductible Paid To Date: 0  
Co-Pay Amount: 0  
Co-Pay Paid To Date: 0  
Cap Amount: Not reported

Contaminated Media:

Discharge Date: 5/6/1991  
Pct Discharge Combined With: Not reported  
Cleanup Required: R - CLEANUP REQUIRED  
Discharge Cleanup Status: SA - SA ONGOING  
Disch Cleanup Status Date: 5/15/2019  
Cleanup Work Status: ACTIVE  
Information Source: A - ABANDONED TANK RESTORATION  
Other Source Description: Not reported  
Elig Indicator: E - ELIGIBLE  
Site Manager: TROMER\_J  
Site Mgr End Date: Not reported  
Tank Office: PCTM5 - PETROLEUM CLEANUP TEAM  
Contaminated Drinking Wells: 0  
Contaminated Monitoring Well: Yes  
Contaminated Soil: Yes  
Contaminated Surface Water: No  
Contaminated Ground Water: Yes  
Pollutant: A - Leaded Gas  
Pollutant Other Description: Not reported  
Gallons Discharged: Not reported

Task Information:

District: SWD  
Facility ID: 8626535  
Facility Status: CLOSED  
Facility Type: C - Fuel user/Non-retail -  
County: HILLSBOROUGH  
County ID: 29  
Cleanup Eligibility Status: E  
Source Effective Date: Not reported  
Discharge Date: 05-06-1991

Map ID  
Direction  
Distance  
Elevation

MAP FINDINGS

Site

Database(s)

EDR ID Number  
EPA ID Number

**THOMPSON AGGREGATE MATERIALS CO (Continued)**

**U000117617**

Cleanup Required: R - CLEANUP REQUIRED  
Discharge Cleanup Status: ENTD - ELIGIBLE - NO TASK LEVEL DATA  
Disch Cleanup Status Date: 10-28-1991  
SRC Action Type: -  
SRC Submit Date: Not reported  
SRC Review Date: Not reported  
SRC Completion Status: -  
SRC Issue Date: Not reported  
SRC Comment: Not reported  
Cleanup Work Status: INACTIVE  
Site Mgr: MCKELVEY\_M  
Site Mgr End Date: 04-01-1999  
Tank Office: PCLP29 - Hillsborough County  
SR Task ID: Not reported  
SR Cleanup Responsible: -  
SR Funding Eligibility Type: -  
SR Actual Cost: Not reported  
SR Completion Date: Not reported  
SR Payment Date: Not reported  
SR Oral Date: Not reported  
SR Written Date: Not reported  
SR Soil Removal: Not reported  
SR Free Product Removal: Not reported  
SR Soil Tonnage Removed: Not reported  
SR Soil Treatment: Not reported  
SR Other Treatment: Not reported  
SR Alternate Proc Received Date: Not reported  
SR Alternate Procedure Status: Not reported  
SR Alternate Procedure Status Date: Not reported  
SR Alternate Procedure Comments: Not reported  
SA Task ID: 46758  
SA Cleanup Responsible: -  
SA Funding Eligibility Type: -  
SA Actual Cost: Not reported  
SA Completion Date: Not reported  
SA Payment Date: Not reported  
RAP Task ID: Not reported  
RAP Cleanup Responsible ID: -  
RAP Funding Eligibility Type: -  
RAP Actual Cost: Not reported  
RAP Completion Date: Not reported  
RAP Payment Date: Not reported  
RAP Last Order Approved: Not reported  
RA Task ID: Not reported  
RA Cleanup Responsible: -  
RA Funding Eligibility Type: -  
RA Years to Complete: Not reported  
RA Actual Cost: Not reported

Click here for Florida Oculus:

UST:

Facility Id: 8626535  
Facility Status: CLOSED  
Type Description: Fuel user/Non-retail  
Facility Phone: 8132533141  
Region: STATE

Map ID  
Direction  
Distance  
Elevation

MAP FINDINGS

Site

Database(s)

EDR ID Number  
EPA ID Number

**THOMPSON AGGREGATE MATERIALS CO (Continued)**

**U000117617**

Positioning Method: UNVR  
Lat/Long (dms): 27 56 39 / 82 28 18  
Owner:  
Owner Id: 21858  
Owner Name: THOMPSON AGGREGATE MATERIALS CO  
Owner Address: PO BOX 404  
Owner Address 2: Not reported  
Owner City,St,Zip: TAMPA, FL 33601  
Owner Contact: LESLIE THOMPSON  
Owner Phone: 8132533144

Tank Info:  
Name: THOMPSON AGGREGATE MATERIALS CO  
Address: 1302 W KENNEDY BLVD  
Tank Id: 1  
Status: Closed in place  
Status Date: Not reported  
Install Date: 4/1/1964  
Substance: Leaded gas  
Content Description: Leaded Gas  
Gallons: 1000  
Vessel Indicator: TANK  
Tank Location: UNDERGROUND  
DEP Contractor: P

[Click here for Florida Oculus:](#)

**CLEANUP SITES:**

DEP Cleanup Site Key: 58713439  
Source Database Name: Storage Tank Contamination Monitoring  
Source Database Id: 8626535  
CPAC Program Area Id: TK  
CLLC Cleanup Category Key: PETRO  
RSC2 Remediation Status Key: ACTIVE  
Data Load Date: 05/28/2019  
OC3 Office Id: SWD  
Physical Address Line 2: Not reported  
OIC Object Of Interest Id: FACIL  
PC2 Proximity Id: CENTR  
Calc Coordinates Accuracy Level Id: 4  
CMC2 Coordinate Method Id: Digital Aerial Photography With Ground Control  
DC4 Datum Id: High Accuracy Reference Network  
VSC1 Verification Status: REVIEWED  
Collect Username: BERNHARD\_K  
Collect Date: 04/10/2006  
Collect Affiliation: DEPARTMENT OF ENVIRONMENTAL PROTECTION  
Map Source: 1999 doqs  
Map Source Scale: 5000  
Interpolation Scale: Not reported  
Verifier Username: BERNHARD\_K  
Verifier Affiliation: DEPARTMENT OF ENVIRONMENTAL PROTECTION  
Verification Date: 04/10/2006  
Verified Coordinate Method Id: Digital Aerial Photography With Ground Control  
Source Database Name Code: STCM  
CMC2 Coordinate Method ID Code: DPHO

Map ID  
Direction  
Distance  
Elevation

MAP FINDINGS

Site

Database(s)

EDR ID Number  
EPA ID Number

**THOMPSON AGGREGATE MATERIALS CO (Continued)**

**U000117617**

DC4 Datum ID Code: HARN  
Verified Coordinate Method ID Code: DPHO  
Comments: Not reported  
Latitude/Longitude (deg/min/sec): 27 56 37.932 / 82 28 24.5526

**DWM CONTAM:**

Program Site Id: 8626535  
Lat DD: 27  
Lat MM: 56  
Lat SS: 37.932  
Long DD: 82  
Long MM: 28  
Long SS: 24.5526  
Office/ District: SWD  
Program Area: Storage Tanks  
Offsite Contamination: Not reported  
Project Manager: Not reported  
Priority Score: 10  
Datum: 0  
Method: UNVR  
Facility Status: CLOSED  
Feature: Not reported  
Section: Not reported  
Township: Not reported  
Range: Not reported  
Staff Assigned: Not reported  
Priority (Y/N): Not reported

**64  
NW  
< 1/8  
0.040 mi.  
209 ft.**

**HILLSBOROUGH PRINTING CO  
2442 W MISSISSIPPI AVE  
TAMPA, FL 33629**

**RCRA NonGen / NLR 1000698589  
FLD004089215**

**Actual:  
9 ft.**

**RCRA NonGen / NLR:**

**Focus Map:  
5**

Date form received by agency: 04/24/2013  
Facility name: HILLSBOROUGH PRINTING CO  
Facility address: 2442 W MISSISSIPPI AVE  
TAMPA, FL 33629-6110  
EPA ID: FLD004089215  
Mailing address: PO BOX 2272  
2442 W MISSISSIPPI AVE  
TAMPA, FL 33601-2272  
Contact: WILLIAM JORDAN  
Contact address: PO BOX 2272  
TAMPA, FL 33601-2272  
Contact country: US  
Contact telephone: 813-251-2401  
Contact email: Not reported  
EPA Region: 04  
Classification: Non-Generator  
Description: Handler: Non-Generators do not presently generate hazardous waste

**Owner/Operator Summary:**

Owner/operator name: WILLIAM JORDAN  
Owner/operator address: PO BOX 2272  
TAMPA, FL 33601

Map ID  
Direction  
Distance  
Elevation

MAP FINDINGS

Site

Database(s)

EDR ID Number  
EPA ID Number

**HILLSBOROUGH PRINTING CO (Continued)**

**1000698589**

Owner/operator country: US  
Owner/operator telephone: Not reported  
Owner/operator email: Not reported  
Owner/operator fax: Not reported  
Owner/operator extension: Not reported  
Legal status: Private  
Owner/Operator Type: Owner  
Owner/Op start date: 10/18/1996  
Owner/Op end date: Not reported

Owner/operator name: DEFRANCO PETER V P  
Owner/operator address: PO BOX 2272  
TAMPA, FL 33601

Owner/operator country: US  
Owner/operator telephone: 813-251-2401  
Owner/operator email: Not reported  
Owner/operator fax: Not reported  
Owner/operator extension: Not reported  
Legal status: Private  
Owner/Operator Type: Operator  
Owner/Op start date: 10/18/1996  
Owner/Op end date: 10/19/1996

Owner/operator name: HILLCORP OF TAMPA INC  
Owner/operator address: PO BOX 2272  
TAMPA, FL 33601

Owner/operator country: US  
Owner/operator telephone: Not reported  
Owner/operator email: Not reported  
Owner/operator fax: Not reported  
Owner/operator extension: Not reported  
Legal status: Private  
Owner/Operator Type: Owner  
Owner/Op start date: 10/18/1996  
Owner/Op end date: 10/19/1996

Handler Activities Summary:

U.S. importer of hazardous waste: No  
Mixed waste (haz. and radioactive): No  
Recycler of hazardous waste: No  
Transporter of hazardous waste: No  
Treater, storer or disposer of HW: No  
Underground injection activity: No  
On-site burner exemption: No  
Furnace exemption: No  
Used oil fuel burner: No  
Used oil processor: No  
User oil refiner: No  
Used oil fuel marketer to burner: No  
Used oil Specification marketer: No  
Used oil transfer facility: No  
Used oil transporter: No

Historical Generators:

Date form received by agency: 01/24/1990  
Site name: HILLSBOROUGH PRINTING CO

Map ID  
Direction  
Distance  
Elevation

MAP FINDINGS

Site

Database(s)

EDR ID Number  
EPA ID Number

**HILLSBOROUGH PRINTING CO (Continued)**

**1000698589**

Classification: Small Quantity Generator

Violation Status: No violations found

**E65**  
**SE**  
**< 1/8**  
**0.040 mi.**  
**210 ft.**

**POWELL HENRY W**  
**1216 HOWARD AV**  
**TAMPA, FL**  
**Site 4 of 7 in cluster E**

**EDR Hist Auto** **1009121840**  
**N/A**

**Actual:** EDR Hist Auto  
**9 ft.**

**Focus Map:** Year: Name: Type:  
**5** 1944 POWELL HENRY W AUTOMOBILE REPAIRING

**O66**  
**SE**  
**< 1/8**  
**0.040 mi.**  
**211 ft.**

**NATIONAL CLEANERS & DYERS**  
**411 EUNICE AV**  
**TAMPA, FL**  
**Site 1 of 3 in cluster O**

**EDR Hist Cleaner** **1009208390**  
**N/A**

**Actual:** EDR Hist Cleaner  
**5 ft.**

**Focus Map:** Year: Name: Type:  
**6** 1925 NATIONAL DRY CLEANERS CLOTHES CLEANERS AND PRESSERS  
1930 NATIONAL CLEANERS & DYERS CLEANERS  
1930 NATIONAL CLEANERS & DYERS DYERS AND CLEANERS  
1934 NATIONAL CLEANERS & DYERS CLOTHES PRESSERS AND CLEANERS

**67**  
**South**  
**< 1/8**  
**0.042 mi.**  
**220 ft.**

**HENERY AUTO**  
**301 W PLATT ST**  
**TAMPA, FL 33606**

**EDR Hist Auto** **1020537055**  
**N/A**

**Actual:** EDR Hist Auto  
**3 ft.**

**Focus Map:** Year: Name: Type:  
**6** 2008 HENERY AUTO General Automotive Repair Shops  
2009 HENERY AUTO General Automotive Repair Shops  
2010 HENERY AUTO General Automotive Repair Shops  
2011 GULF COAST SURGICAL INC Gasoline Service Stations, NEC

**O68**  
**SE**  
**< 1/8**  
**0.042 mi.**  
**222 ft.**

**SUNSHINE LAUNDRY**  
**423 EUNICE AV**  
**TAMPA, FL**  
**Site 2 of 3 in cluster O**

**EDR Hist Cleaner** **1009206979**  
**N/A**

**Actual:** EDR Hist Cleaner  
**5 ft.**

**Focus Map:** Year: Name: Type:  
**6** 1925 SUNSHINE LAUNDRY LAUNDRIES  
1930 MODEL LAUNDRY LAUNDRIES STEAM

MAP FINDINGS

Map ID  
Direction  
Distance  
Elevation

Site

Database(s)

EDR ID Number  
EPA ID Number

**P69**      **BROWN HARRY H**  
**NW**      **1010 S HOWARD AVE**  
**< 1/8**    **TAMPA, FL**  
**0.043 mi.**  
**228 ft.**    **Site 1 of 7 in cluster P**

**EDR Hist Auto**    **1009104729**  
**N/A**

**Actual:**      EDR Hist Auto  
**14 ft.**

<b>Focus Map:</b> 5	Year:	Name:	Type:
	1925	GINGRICH GEO	GAS FILLING STATIONS
	1930	GINGRICH GEO	AUTOMOBILE REPAIRING
	1930	GINGRICH GEO	GASOLINE AND OIL SERVICE STATIONS
	1934	GINGRICH GEO	AUTOMOBILE REPAIRING
	1934	BROWN HARRY H	GASOLINE AND OIL SERVICE STATIONS
	1939	BIG GALLON SERVICE STATION THE	GASOLINE AND OIL SERVICE STATIONS

**P70**      **DIXIE LAUNDRY**  
**NW**      **1008 S HOWARD AVE**  
**< 1/8**    **TAMPA, FL**  
**0.044 mi.**  
**230 ft.**    **Site 2 of 7 in cluster P**

**EDR Hist Cleaner**    **1009208598**  
**N/A**

**Actual:**      EDR Hist Cleaner  
**14 ft.**

<b>Focus Map:</b> 5	Year:	Name:	Type:
	1939	DIXIE LAUNDRY	CLOTHES PRESSERS AND CLEANERS

**Q71**      **HILLSBOROUGH CNTY SCHOOL BD SITE**  
**West**    **905 E JACKSON ST**  
**< 1/8**    **TAMPA, FL 33602**  
**0.044 mi.**  
**232 ft.**    **Site 1 of 4 in cluster Q**

**FL AST**    **A100211898**  
**N/A**

**Actual:**      AST:  
**16 ft.**      Name:                    HILLSBOROUGH CNTY SCHOOL BD SITE

<b>Focus Map:</b> 2	Address:	905 E JACKSON ST
	Facility ID:	9805317
	Facility Status:	CLOSED
	Type Description:	County Government
	Facility Phone:	8132724004
	DEP Contractor Own:	P
	Region:	STATE
	Positioning Method:	AGPS
Lat/Long (dms):	27 56 50 / 82 27 9	

**Owner:**

Owner Id:	10083
Owner Name:	HILLSBOROUGH CNTY SCHOOL BD
Owner Address:	901 E KENNEDY BLVD
Owner Address 2:	Not reported
Owner City,St,Zip:	TAMPA, FL 33602
Owner Contact:	CHRISTOPHER FARKAS
Owner Phone:	8132724004

Tank Id:	1
Status:	Removed
Status Date:	10/1/2002
Install Date:	Not reported



Map ID  
Direction  
Distance  
Elevation

MAP FINDINGS

Site

Database(s)

EDR ID Number  
EPA ID Number

**HILLSBOROUGH CNTY SCHOOL BD SITE (Continued)**

**A100211898**

Substance: Fuel oil-on site heat  
Content Description: Fuel Oil - Onsite Heat  
Gallons: 1800  
Tank Location: ABOVEGROUND

[Click here for Florida Oculus:](#)

**I72**  
**WNW**  
**< 1/8**  
**0.044 mi.**  
**233 ft.**

**WAHILL & CO**  
**3001 S MACDILL AVE # 102**  
**TAMPA, FL 33629**

**RCRA NonGen / NLR** **1000254339**  
**FINDS** **FLD984172056**  
**ECHO**

**Site 5 of 8 in cluster I**

**Actual:**  
**15 ft.**

RCRA NonGen / NLR:

Date form received by agency: 08/18/2011

**Focus Map:**  
**9**

Facility name: WAHILL & CO  
Facility address: 3001 S MACDILL AVE # 102  
TAMPA, FL 33629-7233

EPA ID: FLD984172056  
Mailing address: S MACDILL AVE  
TAMPA, FL 33629-7233

Contact: JOHN HILL  
Contact address: S MACDILL AVE #102  
TAMPA, FL 33629

Contact country: US  
Contact telephone: 813-254-3630  
Contact email: Not reported  
EPA Region: 04  
Classification: Non-Generator  
Description: Handler: Non-Generators do not presently generate hazardous waste

Owner/Operator Summary:

Owner/operator name: JOHN HILL  
Owner/operator address: 3001 S MACDILL AVE 102  
TAMPA, FL 33629

Owner/operator country: US  
Owner/operator telephone: Not reported  
Owner/operator email: Not reported  
Owner/operator fax: Not reported  
Owner/operator extension: Not reported

Legal status: Private  
Owner/Operator Type: Owner  
Owner/Op start date: 01/09/1997  
Owner/Op end date: Not reported

Handler Activities Summary:

U.S. importer of hazardous waste: No  
Mixed waste (haz. and radioactive): No  
Recycler of hazardous waste: No  
Transporter of hazardous waste: No  
Treater, storer or disposer of HW: No  
Underground injection activity: No  
On-site burner exemption: No  
Furnace exemption: No  
Used oil fuel burner: No  
Used oil processor: No

Map ID  
Direction  
Distance  
Elevation

MAP FINDINGS

Site

Database(s)

EDR ID Number  
EPA ID Number

**WAHILL & CO (Continued)**

**1000254339**

User oil refiner: No  
Used oil fuel marketer to burner: No  
Used oil Specification marketer: No  
Used oil transfer facility: No  
Used oil transporter: No

Historical Generators:

Date form received by agency: 05/02/1990  
Site name: WAHILL & CO  
Classification: Small Quantity Generator

Hazardous Waste Summary:

. Waste code: K069  
. Waste name: EMISSION CONTROL DUST/SLUDGE FROM SECONDARY LEAD SMELTING.

Violation Status: No violations found

FINDS:

Registry ID: 110005594589

Environmental Interest/Information System

RCRAInfo is a national information system that supports the Resource Conservation and Recovery Act (RCRA) program through the tracking of events and activities related to facilities that generate, transport, and treat, store, or dispose of hazardous waste. RCRAInfo allows RCRA program staff to track the notification, permit, compliance, and corrective action activities required under RCRA.

Florida Environmental System Today Application (FIESTA) Data Maintenance (FDM) system maintains entity, environmental interest and affiliation data for the State of Florida.

Click this hyperlink while viewing on your computer to access additional FINDS: detail in the EDR Site Report.

ECHO:

Envid: 1000254339  
Registry ID: 110005594589  
DFR URL: <http://echo.epa.gov/detailed-facility-report?fid=110005594589>

I73  
WNW  
< 1/8  
0.044 mi.  
233 ft.

**STAFFORD S SHELL SERVICE**  
**3001 S MACDILL AV**  
**TAMPA, FL**

Site 6 of 8 in cluster I

EDR Hist Auto 1009102539  
N/A

Actual: 15 ft.  
EDR Hist Auto

Focus Map:  
9

Year:	Name:	Type:
1959	STAFFORD S SHELL SERVICE	GASOLINE STATIONS
1962	MCLNTYRE S PHILLIPS 66 SERVICE	GASOLINE STATIONS
1969	MC INTYRE PHILLIPS 66 SERVICE	GASOLINE STATIONS
1974	COCHRAN PHILLIPS 66 SERVICE	GASOLINE STATIONS
1975	COCKHRANS 66 SERVICE	Gasoline Service Stations

Map ID  
 Direction  
 Distance  
 Elevation

MAP FINDINGS

Site

Database(s)

EDR ID Number  
 EPA ID Number

**STAFFORD S SHELL SERVICE (Continued)**

**1009102539**

1976	COCKHRANS 66 SERVICE	Gasoline Service Stations
1977	COCKHRANS 66 SERVICE	Gasoline Service Stations
1978	COCKHRANS 66 SERVICE	Gasoline Service Stations
1979	COCKHRANS 66 SERVICE	Gasoline Service Stations
1980	COCKHRANS 66 SERVICE	Gasoline Service Stations
1982	MARKS 66 AUTO SERVICE	Gasoline Service Stations
1982	COCKHRANS 66 SERVICE	Gasoline Service Stations
1983	MARK S SIXTY-SIX SERVICE	GASOLINE STATIONS
1983	COCKHRANS 66 SERVICE	Gasoline Service Stations
1983	MARKS 66 AUTO SERVICE	Gasoline Service Stations

**I74**  
**WNW**  
 < 1/8  
 0.044 mi.  
 233 ft.

**SONVIDA SPECIALTY STORES**  
**3001 S MACDILL**  
**TAMPA, FL 33629**  
 Site 7 of 8 in cluster I

**FL LUST U001356448**  
**FL UST N/A**

**Actual:**  
 15 ft.  
**Focus Map:**  
 9

**LUST:**  
 Region: STATE  
 Facility Id: 9202011  
 Facility Status: CLOSED  
 Facility Type: C - Fuel user/Non-retail  
 Facility Phone: (813)831-6189  
 Facility Cleanup Rank: Not reported  
 District: Southwest District  
 Lat/Long (dms): 27 55 9.9356 / 82 29 38.0276  
 Section: Not reported  
 Township: Not reported  
 Range: Not reported  
 Feature: Not reported  
 Method: UNVR  
 Datum: 0  
 Score: Not reported  
 Score Effective Date: Not reported  
 Score When Ranked: Not reported  
 Operator: AZORIN, MARIA J  
 Name Update: Not reported  
 Address Update: Not reported

**Petroleum Cleanup PCT Facility Score:**

Facility Cleanup Status: NREQ - NOT REQUIRED  
 Contact: MARIA J AZORIN  
 Contact Company: AZORIN, MARIA J & BLANCO, RAFAEL  
 Contact Address: 3001 S MACDILL #107  
 Contact City/State/Zip: TAMPA, FL 33629  
 Phone: (813)251-3808  
 Bad Address Ind: N  
 State: FL  
 Zip: 33629  
 Score: Not reported  
 Score Effective Date: Not reported  
 Related Party ID: 25956  
 Primary RP Role: ACCOUNT OWNER  
 RP Begin Date: 1992-07-16  
 RP Zip: Not reported  
 RP Extension: Not reported

Map ID  
Direction  
Distance  
Elevation

MAP FINDINGS

Site

Database(s)

EDR ID Number  
EPA ID Number

**SONVIDA SPECIALTY STORES (Continued)**

**U001356448**

Discharge Cleanup Summary:

Discharge Date: 6/30/1992  
PCT Discharge Combined: Not reported  
Cleanup Required: N - NO CLEANUP REQUIRED  
Discharge Cleanup Status: NREQ - CLEANUP NOT REQUIRED  
Disch Cleanup Status Date: 4/23/2001  
Cleanup Work Status: COMPLETED  
Information Source: D - DISCHARGE NOTIFICATION  
Other Source Description: Not reported  
Eligibility Indicator: I - INELIGIBLE  
Site Manager: MCKELVEY\_M  
Site Mgr End Date: 3/11/1999  
Tank Office: PCLP29 - HILLSBOROUGH ENVIRONMENTAL PROTECTION COMMISSION

Task Information:

District: SWD  
Facility ID: 9202011  
Facility Status: CLOSED  
Facility Type: C - Fuel user/Non-retail -  
County: HILLSBOROUGH  
County ID: 29  
Cleanup Eligibility Status: I  
Source Effective Date: Not reported  
Discharge Date: 06-30-1992  
Cleanup Required: N - NO CLEANUP REQUIRED  
Discharge Cleanup Status: NREQ - CLEANUP NOT REQUIRED  
Disch Cleanup Status Date: 04-23-2001  
SRC Action Type: -  
SRC Submit Date: Not reported  
SRC Review Date: Not reported  
SRC Completion Status: -  
SRC Issue Date: Not reported  
SRC Comment: Not reported  
Cleanup Work Status: COMPLETED  
Site Mgr: MCKELVEY\_M  
Site Mgr End Date: 03-11-1999  
Tank Office: PCLP29 - Hillsborough County  
SR Task ID: Not reported  
SR Cleanup Responsible: -  
SR Funding Eligibility Type: -  
SR Actual Cost: Not reported  
SR Completion Date: Not reported  
SR Payment Date: Not reported  
SR Oral Date: Not reported  
SR Written Date: Not reported  
SR Soil Removal: Not reported  
SR Free Product Removal: Not reported  
SR Soil Tonnage Removed: Not reported  
SR Soil Treatment: Not reported  
SR Other Treatment: Not reported  
SR Alternate Proc Received Date: Not reported  
SR Alternate Procedure Status: Not reported  
SR Alternate Procedure Status Date: Not reported  
SR Alternate Procedure Comments: Not reported  
SA Task ID: 46218  
SA Cleanup Responsible: -  
SA Funding Eligibility Type: -

Map ID  
Direction  
Distance  
Elevation

MAP FINDINGS

Site

Database(s)

EDR ID Number  
EPA ID Number

**SONVIDA SPECIALTY STORES (Continued)**

**U001356448**

SA Actual Cost: Not reported  
SA Completion Date: Not reported  
SA Payment Date: Not reported  
RAP Task ID: 46219  
RAP Cleanup Responsible ID: ST - STATE  
RAP Funding Eligibility Type: -  
RAP Actual Cost: Not reported  
RAP Completion Date: Not reported  
RAP Payment Date: Not reported  
RAP Last Order Approved: Not reported  
RA Task ID: 46220  
RA Cleanup Responsible: ST - STATE  
RA Funding Eligibility Type: -  
RA Years to Complete: Not reported  
RA Actual Cost: Not reported

[Click here for Florida Oculus:](#)

UST:

Facility Id: 9202011  
Facility Status: CLOSED  
Type Description: Fuel user/Non-retail  
Facility Phone: 8138316189  
Region: STATE  
Positioning Method: UNVR  
Lat/Long (dms): 27 55 9 / 82 29 39

Owner:

Owner Id: 25956  
Owner Name: AZORIN, MARIA J & BLANCO, RAFAEL  
Owner Address: 3001 S MACDILL #107  
Owner Address 2: Not reported  
Owner City,St,Zip: TAMPA, FL 33629  
Owner Contact: MARIA J AZORIN  
Owner Phone: 8132513808

Tank Info:

Name: SONVIDA SPECIALTY STORES  
Address: 3001 S MACDILL  
Tank Id: 1  
Status: Removed  
Status Date: 6/30/1991  
Install Date: Not reported  
Substance: Unleaded gas  
Content Description: Unleaded Gas  
Gallons: 2000  
Vessel Indicator: TANK  
Tank Location: UNDERGROUND  
DEP Contractor: P

Name: SONVIDA SPECIALTY STORES  
Address: 3001 S MACDILL  
Tank Id: 2  
Status: Removed  
Status Date: 6/30/1991  
Install Date: Not reported  
Substance: Unleaded gas

Map ID  
 Direction  
 Distance  
 Elevation

MAP FINDINGS

Site

Database(s)

EDR ID Number  
 EPA ID Number

**SONVIDA SPECIALTY STORES (Continued)**

**U001356448**

Content Description: Unleaded Gas  
 Gallons: 3000  
 Vessel Indicator: TANK  
 Tank Location: UNDERGROUND  
 DEP Contractor: P

Name: SONVIDA SPECIALTY STORES  
 Address: 3001 S MACDILL  
 Tank Id: 3  
 Status: Removed  
 Status Date: 6/30/1991  
 Install Date: Not reported  
 Substance: Unleaded gas  
 Content Description: Unleaded Gas  
 Gallons: 4000  
 Vessel Indicator: TANK  
 Tank Location: UNDERGROUND  
 DEP Contractor: P

[Click here for Florida Oculus:](#)

R75  
 ESE  
 < 1/8  
 0.045 mi.  
 236 ft.

**ST JOHNS CLEANERS INC**  
**3225 S MACDILL AVE**  
**TAMPA, FL 33629**  
 Site 1 of 3 in cluster R

EDR Hist Cleaner 1009205496  
 N/A

Actual: EDR Hist Cleaner  
 12 ft.

Focus Map:  
 9

Year:	Name:	Type:
1991	ST JOHNS CLEANERS INC	Drycleaning Plants, Except Rugs
1992	ST JOHNS CLEANERS INC	Drycleaning Plants, Except Rugs
1993	ST JOHN S CLEANERS	CLEANERS
1993	ST JOHNS CLEANERS INC	Drycleaning Plants, Except Rugs
1994	ST JOHNS CLEANERS INC	Drycleaning Plants, Except Rugs
1995	ST JOHNS CLEANERS INC	Drycleaning Plants, Except Rugs
1996	ST JOHNS CLEANERS INC	Drycleaning Plants, Except Rugs
1997	ST JOHNS CLEANERS INC	Drycleaning Plants, Except Rugs
1998	ST JOHNS CLEANERS INC	Drycleaning Plants, Except Rugs
1999	ST JOHNS CLEANERS INC	Drycleaning Plants, Except Rugs
2000	ST JOHNS CLEANERS INC	Drycleaning Plants, Except Rugs
2001	ST JOHNS CLEANERS INC	Drycleaning Plants, Except Rugs
2002	ST JOHNS CLEANERS INC	Drycleaning Plants, Except Rugs
2003	ST JOHNS CLEANERS INC	Drycleaning Plants, Except Rugs
2004	ST JOHNS CLEANERS INC	Drycleaning Plants, Except Rugs
2005	ST JOHNS CLEANERS INC	Drycleaning Plants, Except Rugs
2006	ST JOHNS CLEANERS INC	Drycleaning Plants, Except Rugs
2007	ST JOHNS CLEANERS INC	Drycleaning Plants, Except Rugs
2008	ST JOHNS CLEANERS INC	Drycleaning Plants, Except Rugs

Map ID  
Direction  
Distance  
Elevation

MAP FINDINGS

Site

Database(s)

EDR ID Number  
EPA ID Number

R76  
ESE  
< 1/8  
0.045 mi.  
236 ft.

ST JOHNS CLEANERS INC  
3225 S MACDILL AVE  
TAMPA, FL 33629  
Site 2 of 3 in cluster R

FL PRIORITYCLEANERS S104153452  
FL CLEANUP SITES N/A  
FL DRYCLEANERS  
FL DWM CONTAM

Actual:  
12 ft.

PRIORITYCLEANERS:  
Rank: 762  
Facility ID: 9500311  
Score: 26  
Voluntary Cleanup: Not reported

Focus Map:  
9

CLEANUP SITES:

DEP Cleanup Site Key: 58709043  
Source Database Name: Not reported  
Source Database Id: ERIC\_4694  
CPAC Program Area Id: DC  
CLLC Cleanup Category Key: OTHCU  
RSC2 Remediation Status Key: ACTIVE  
Data Load Date: 05/28/2019  
OC3 Office Id: SWD  
Physical Address Line 2: Not reported  
OIC Object Of Interest Id: FACIL  
PC2 Proximity Id: ENTRA  
Calc Coordinates Accuracy Level Id: 3  
CMC2 Coordinate Method Id: GPS with Wide-Area Augmentation Service Correction  
DC4 Datum Id: North American Datum of 1983  
VSC1 Verification Status: REVIEWED  
Collect Username: ERIC\_HAZARD\_INIT\_LOAD  
Collect Date: 06/23/2016  
Collect Affiliation: Not reported  
Map Source: Not reported  
Map Source Scale: Not reported  
Interpolation Scale: Not reported  
Verifier Username: ERIC\_HAZARD\_INIT\_LOAD  
Verifier Affiliation: Not reported  
Verification Date: 06/23/2016  
Verified Coordinate Method Id: GPS with Wide-Area Augmentation Service Correction  
Source Database Name Code: ERIC  
CMC2 Coordinate Method ID Code: WGPS  
DC4 Datum ID Code: NAD83  
Verified Coordinate Method ID Code: WGPS  
Comments: Alternate ID: 299500311  
Latitude/Longitude (deg/min/sec): 27 54 59.197 / 82 29 39.2494

DRYCLEANERS:

Name: ST JOHNS CLEANERS INC  
Address: 3225 S MACDILL AVE  
City,State,Zip: TAMPA, FL 33629  
Facility ID: 9500311  
Facility Type: Drycleaner  
Facility Status: CLOSED  
Facility Phone: (813)837-3012  
Owner ID: 38523  
Owner Role: FACILITY OWNER  
Owner Name: ST JOHNS CLEANERS INC  
Owner Contact: ST JOHN, MICHAEL  
Owner Address: 3225 S MACDILL AVE

Map ID  
Direction  
Distance  
Elevation

MAP FINDINGS

Site

Database(s)

EDR ID Number  
EPA ID Number

**ST JOHNS CLEANERS INC (Continued)**

**S104153452**

Owner Addr2: Not reported  
Owner City,St,Zip: TAMPA, FL 33629  
RP Phone: (813)837-3012  
Start Date: 10/01/1994

Name: ST JOHNS CLEANERS INC  
Address: 3225 S MACDILL AVE  
City,State,Zip: TAMPA, FL 33629  
Facility ID: 9500311  
Facility Type: Drycleaner  
Facility Status: CLOSED  
Facility Phone: (813)837-3012  
Owner ID: 38523  
Owner Role: ACCOUNT OWNER  
Owner Name: ST JOHNS CLEANERS INC  
Owner Contact: ST JOHN, MICHAEL  
Owner Address: 3225 S MACDILL AVE  
Owner Addr2: Not reported  
Owner City,St,Zip: TAMPA, FL 33629  
RP Phone: (813)837-3012  
Start Date: 10/01/1994

Name: ST JOHNS CLEANERS INC  
Address: 3225 S MACDILL AVE  
City,State,Zip: TAMPA, FL 33629  
Facility ID: 9500311  
Facility Type: Drycleaner  
Facility Status: CLOSED  
Facility Phone: (813)837-3012  
Owner ID: 37119  
Owner Role: PROPERTY OWNER  
Owner Name: ABACO-PALMA CEIA INC  
Owner Contact: SCHAFFER, PETER  
Owner Address: 14499 N DALE MABRY #230  
Owner Addr2: Not reported  
Owner City,St,Zip: TAMPA, FL 33618  
RP Phone: (813)264-2440  
Start Date: 08/02/1995

DWM CONTAM:  
Program Site Id: Not reported  
Lat DD: 27  
Lat MM: 54  
Lat SS: 59.197  
Long DD: 82  
Long MM: 29  
Long SS: 39.2494  
Office/ District: SWD  
Program Area: DRYCLEANING  
Offsite Contamination: Not reported  
Project Manager: Not reported  
Priority Score: Not reported  
Datum: Not reported  
Method: WGPS  
Facility Status: ONHOLD  
Feature: Not reported  
Section: Not reported



Map ID  
Direction  
Distance  
Elevation

MAP FINDINGS

Site

Database(s)

EDR ID Number  
EPA ID Number

**ST JOHNS CLEANERS INC (Continued)**

**S104153452**

Township: Not reported  
Range: Not reported  
Staff Assigned: Not reported  
Priority (Y/N): Not reported

**R77**  
**ESE**  
**< 1/8**  
**0.045 mi.**  
**236 ft.**

**ST JOHNS CLEANERS**  
**3225 S MCDILL**  
**TAMPA, FL 33629**  
**Site 3 of 3 in cluster R**

**RCRA-VSQQ 1000121021**  
**FLD982135477**

**Actual:**  
**12 ft.**

**RCRA-VSQQ:**

Date form received by agency: 08/03/2001

**Focus Map:**  
**9**

Facility name: ST JOHNS CLEANERS  
Facility address: 3225 S MCDILL  
TAMPA, FL 33629

EPA ID: FLD982135477  
Mailing address: S MACDILL AVE  
TAMPA, FL 33629-8171

Contact: ST JOHNS CLEANERS  
Contact address: S MACDILL AVE  
TAMPA, FL 33629-8171

Contact country: US  
Contact telephone: Not reported  
Contact email: Not reported

EPA Region: 04  
Land type: Private

Classification: Conditionally Exempt Small Quantity Generator

Description: Handler: generates 100 kg or less of hazardous waste per calendar month, and accumulates 1000 kg or less of hazardous waste at any time; or generates 1 kg or less of acutely hazardous waste per calendar month, and accumulates at any time: 1 kg or less of acutely hazardous waste; or 100 kg or less of any residue or contaminated soil, waste or other debris resulting from the cleanup of a spill, into or on any land or water, of acutely hazardous waste; or generates 100 kg or less of any residue or contaminated soil, waste or other debris resulting from the cleanup of a spill, into or on any land or water, of acutely hazardous waste during any calendar month, and accumulates at any time: 1 kg or less of acutely hazardous waste; or 100 kg or less of any residue or contaminated soil, waste or other debris resulting from the cleanup of a spill, into or on any land or water, of acutely hazardous waste

**Owner/Operator Summary:**

Owner/operator name: MICHAEL ST JOHN  
Owner/operator address: 3225 S MACDILL AVE  
TAMPA, FL 33629

Owner/operator country: US  
Owner/operator telephone: Not reported  
Owner/operator email: Not reported  
Owner/operator fax: Not reported

Owner/operator extension: Not reported  
Legal status: Private

Owner/Operator Type: Owner  
Owner/Op start date: 10/18/1996  
Owner/Op end date: Not reported

Map ID  
Direction  
Distance  
Elevation

MAP FINDINGS

Site

Database(s)

EDR ID Number  
EPA ID Number

**ST JOHNS CLEANERS (Continued)**

**1000121021**

Handler Activities Summary:

U.S. importer of hazardous waste: No  
Mixed waste (haz. and radioactive): No  
Recycler of hazardous waste: No  
Transporter of hazardous waste: No  
Treater, storer or disposer of HW: No  
Underground injection activity: No  
On-site burner exemption: No  
Furnace exemption: No  
Used oil fuel burner: No  
Used oil processor: No  
User oil refiner: No  
Used oil fuel marketer to burner: No  
Used oil Specification marketer: No  
Used oil transfer facility: No  
Used oil transporter: No

Historical Generators:

Date form received by agency: 03/21/1995  
Site name: ST JOHNS CLEANERS  
Classification: Small Quantity Generator

Hazardous Waste Summary:

Waste code: F002  
Waste name: THE FOLLOWING SPENT HALOGENATED SOLVENTS: TETRACHLOROETHYLENE, METHYLENE CHLORIDE, TRICHLOROETHYLENE, 1,1,1-TRICHLOROETHANE, CHLOROBENZENE, 1,1,2-TRICHLORO-1,2,2-TRIFLUOROETHANE, ORTHO-DICHLOROBENZENE, TRICHLOROFLUOROMETHANE, AND 1,1,2, TRICHLOROETHANE; ALL SPENT SOLVENT MIXTURES/BLENDS CONTAINING, BEFORE USE, A TOTAL OF TEN PERCENT OR MORE (BY VOLUME) OF ONE OR MORE OF THE ABOVE HALOGENATED SOLVENTS OR THOSE SOLVENTS LISTED IN F001, F004, AND F005; AND STILL BOTTOMS FROM THE RECOVERY OF THESE SPENT SOLVENTS AND SPENT SOLVENT MIXTURES.

Violation Status: No violations found

Evaluation Action Summary:

Evaluation date: 08/03/2001  
Evaluation: COMPLIANCE EVALUATION INSPECTION ON-SITE  
Area of violation: Not reported  
Date achieved compliance: Not reported  
Evaluation lead agency: State

78  
North  
< 1/8  
0.045 mi.  
237 ft.

**COLLIER ENTERPRISES MANAGEMENT, INC.**  
**TAMPA, FL**

**FL RESP PARTY S113720183**  
**N/A**

Actual: 19 ft. RESP PARTY:  
District: Southwest District  
Focus Map: 6 Site Id: 315942  
Project Id: 336087  
Site Status: CLOSED  
Project Manager: MADRID\_T  
OGC Case Number: Not reported

Map ID  
 Direction  
 Distance  
 Elevation

MAP FINDINGS

Site

Database(s)

EDR ID Number  
 EPA ID Number

**COLLIER ENTERPRISES MANAGEMENT, INC. (Continued)**

**S113720183**

Initial Date Received: 01/07/2013  
 Contaminants: Not reported  
 Offsite Cont Impact: Not reported  
 Priority Score: Not reported  
 Datum: NAD83  
 Method ID: DPHO  
 Feature: Not reported  
 Object Of Interest: CAP\_RAP SITE  
 Proximity To Object: APPRX  
 Collect Username: HAUGLAND\_T  
 Collect Affiliation: Florida Department of Environmental Protection  
 Collect Program Id: CL  
 Collect Date: 02/04/2013  
 Map Series Used: Not reported  
 Map Source Scale: Not reported  
 Interpolation Scale: Not reported  
 Coordinate Accuracy Id: 3  
 Verify Method Id: Not reported  
 Verifier Username: Not reported  
 Verifier Affiliation: Not reported  
 Verifying Program Id: Not reported  
 Verification Date: Not reported  
 Decode for District: Southwest District  
 Decode for Datum: North American Datum of 1983  
 Decode for Method: Digital Aerial Photography With Ground Control  
 Decode for Off Site COC: Not reported  
 Decode for V\_Method: Not reported  
 Latitude/Longitude (deg/min/sec): 27 56 36.0200000 / 82 28 17.1700000

**79**  
 South  
 < 1/8  
 0.045 mi.  
 238 ft.

**TRUITT EDITH MRS**  
**206 FIELDING AVE**  
**TAMPA, FL**

**EDR Hist Cleaner 1009210008**  
**N/A**

**Actual:** EDR Hist Cleaner  
**12 ft.**

<b>Focus Map:</b>	Year:	Name:	Type:
<b>6</b>	1934	TRUITT EDITH MRS	LAUNDRIES HAND

**E80**  
 SE  
 < 1/8  
 0.046 mi.  
 244 ft.

**SHEPPARD JACK**  
**1216 S HOWARD AV**  
**TAMPA, FL**  
 Site 5 of 7 in cluster E

**EDR Hist Auto 1009106514**  
**N/A**

**Actual:** EDR Hist Auto  
**9 ft.**

<b>Focus Map:</b>	Year:	Name:	Type:
<b>5</b>	1930	STALEY MELVIN S	GASOLINE AND OIL SERVICE STATIONS
	1934	SHEPPARD JACK	AUTOMOBILE REPAIRING
	1939	POWELLS GARAGE	AUTOMOBILE REPAIRING
	1949	POWELL S GARAGE	AUTOMOBILE REPAIRING
	1955	DICKERSON S AUTO SERV	AUTOMOBILE REPAIRING
	1959	GALE S AUTO ELECTRIC GARAGE	AUTOMOBILE REPAIRING

MAP FINDINGS

Map ID  
Direction  
Distance  
Elevation

Site

Database(s)

EDR ID Number  
EPA ID Number

**S81**      **HILLSBOROUGH CNTY-HEALTH DEPT**  
**NE**        **309 N BRUSH ST**  
**< 1/8**     **TAMPA, FL 33602**  
**0.047 mi.**  
**249 ft.**    **Site 1 of 2 in cluster S**

**FL UST**    **U002313162**  
**N/A**

**Actual:**      **UST:**  
**16 ft.**        Facility Id:            8624952  
**Focus Map:**    Facility Status:        CLOSED  
**3**              Type Description:     County Government  
                   Facility Phone:        8132726900  
                   Region:                STATE  
                   Positioning Method:   UNVR  
                   Lat/Long (dms):      27 56 56 / 82 27 7

**Owner:**  
 Owner Id:            10074  
 Owner Name:         HILLSBOROUGH CNTY BOCC  
 Owner Address:     PO BOX 1110  
 Owner Address 2:    ATTN: FACILITIES MGMT  
 Owner City,St,Zip: TAMPA, FL 33601  
 Owner Contact:     JOSH BELLOTTI  
 Owner Phone:        8132762530

**Tank Info:**  
 Name:                HILLSBOROUGH CNTY-HEALTH DEPT  
 Address:             309 N BRUSH ST  
 Tank Id:              1  
 Status:               Closed in place  
 Status Date:        12/1/1995  
 Install Date:        7/1/1967  
 Substance:           Diesel-emergen generator  
 Content Description: Emerg Generator Diesel  
 Gallons:             5200  
 Vessel Indicator:   TANK  
 Tank Location:      UNDERGROUND  
 DEP Contractor:    P

[Click here for Florida Oculus:](#)

**82**        **FLORIDA GULF TO BAY ANES**  
**NW**        **809 S ALBANY AVE**  
**< 1/8**     **TAMPA, FL 33606**  
**0.048 mi.**  
**256 ft.**

**EDR Hist Auto**    **1021258276**  
**N/A**

**Actual:**      **EDR Hist Auto**  
**17 ft.**

<b>Focus Map:</b> <b>5</b>	<b>Year:</b>	<b>Name:</b>	<b>Type:</b>
	2011	FLORIDA GULF TO BAY ANES	Gasoline Service Stations, NEC
	2012	FLORIDA GULF TO BAY ANES	Gasoline Service Stations, NEC

Map ID  
Direction  
Distance  
Elevation

MAP FINDINGS

Site

Database(s)

EDR ID Number  
EPA ID Number

83  
ESE  
< 1/8  
0.048 mi.  
256 ft.

TROPHY CLEANERS INC  
3217 S MACDILL AVE  
TAMPA, FL 33629

RCRA NonGen / NLR 1001122956  
FINDS FLR000021022  
ECHO  
FL DRYCLEANERS

Actual:  
10 ft.

RCRA NonGen / NLR:

Focus Map:  
9

Date form received by agency: 08/18/2011  
Facility name: TROPHY CLEANERS  
Facility address: 3217 S MACDILL AVE  
TAMPA, FL 33629-1719  
EPA ID: FLR000021022  
Mailing address: S MACDILL AVE  
TAMPA, FL 33629-1719  
Contact: LARRY STEED  
Contact address: S MACDILL AVE  
TAMPA, FL 33629-1719  
Contact country: US  
Contact telephone: 813-797-5255  
Contact email: Not reported  
EPA Region: 04  
Classification: Non-Generator  
Description: Handler: Non-Generators do not presently generate hazardous waste

Owner/Operator Summary:

Owner/operator name: LARRY STEED  
Owner/operator address: 3217 S MAC DILL AVE  
TAMPA, FL 33629  
Owner/operator country: US  
Owner/operator telephone: Not reported  
Owner/operator email: Not reported  
Owner/operator fax: Not reported  
Owner/operator extension: Not reported  
Legal status: Private  
Owner/Operator Type: Owner  
Owner/Op start date: 10/18/1996  
Owner/Op end date: Not reported

Handler Activities Summary:

U.S. importer of hazardous waste: No  
Mixed waste (haz. and radioactive): No  
Recycler of hazardous waste: No  
Transporter of hazardous waste: No  
Treater, storer or disposer of HW: No  
Underground injection activity: No  
On-site burner exemption: No  
Furnace exemption: No  
Used oil fuel burner: No  
Used oil processor: No  
User oil refiner: No  
Used oil fuel marketer to burner: No  
Used oil Specification marketer: No  
Used oil transfer facility: No  
Used oil transporter: No

Historical Generators:

Date form received by agency: 08/29/1996  
Site name: TROPHY CLEANERS

Map ID  
Direction  
Distance  
Elevation

MAP FINDINGS

Site

Database(s)

EDR ID Number  
EPA ID Number

**TROPHY CLEANERS INC (Continued)**

**1001122956**

Classification: Small Quantity Generator

Hazardous Waste Summary:

. Waste code: D001  
. Waste name: IGNITABLE WASTE

. Waste code: D039  
. Waste name: TETRACHLOROETHYLENE

. Waste code: F002  
. Waste name: THE FOLLOWING SPENT HALOGENATED SOLVENTS: TETRACHLOROETHYLENE, METHYLENE CHLORIDE, TRICHLOROETHYLENE, 1,1,1-TRICHLOROETHANE, CHLOROBENZENE, 1,1,2-TRICHLORO-1,2,2-TRIFLUOROETHANE, ORTHO-DICHLOROBENZENE, TRICHLOROFLUOROMETHANE, AND 1,1,2, TRICHLOROETHANE; ALL SPENT SOLVENT MIXTURES/BLENDS CONTAINING, BEFORE USE, A TOTAL OF TEN PERCENT OR MORE (BY VOLUME) OF ONE OR MORE OF THE ABOVE HALOGENATED SOLVENTS OR THOSE SOLVENTS LISTED IN F001, F004, AND F005; AND STILL BOTTOMS FROM THE RECOVERY OF THESE SPENT SOLVENTS AND SPENT SOLVENT MIXTURES.

Violation Status: No violations found

**FINDS:**

Registry ID: 110001749680

**Environmental Interest/Information System**

**AIR EMISSIONS CLASSIFICATION UNKNOWN**

RCRAInfo is a national information system that supports the Resource Conservation and Recovery Act (RCRA) program through the tracking of events and activities related to facilities that generate, transport, and treat, store, or dispose of hazardous waste. RCRAInfo allows RCRA program staff to track the notification, permit, compliance, and corrective action activities required under RCRA.

Florida Environmental System Today Application (FIESTA) Data Maintenance (FDM) system maintains entity, environmental interest and affiliation data for the State of Florida.

[Click this hyperlink](#) while viewing on your computer to access additional FINDS: detail in the EDR Site Report.

**ECHO:**

Envid: 1001122956  
Registry ID: 110001749680  
DFR URL: <http://echo.epa.gov/detailed-facility-report?fid=110001749680>

**DRYCLEANERS:**

Name: TROPHY CLEANERS  
Address: 3217 S MACDILL AVE  
City,State,Zip: TAMPA, FL 33629  
Facility ID: 9700346  
Facility Type: Drycleaner

Map ID  
Direction  
Distance  
Elevation

MAP FINDINGS

Site

Database(s)

EDR ID Number  
EPA ID Number

TROPHY CLEANERS INC (Continued)

1001122956

Facility Status: CLOSED  
Facility Phone: (813)832-6184  
Owner ID: 39628  
Owner Role: ACCOUNT OWNER  
Owner Name: TROPHY CLEANERS INC  
Owner Contact: BOB GARRETT  
Owner Address: PO BOX 1084  
Owner Addr2: Not reported  
Owner City,St,Zip: TYLER, TX 75710  
RP Phone: (903)592-8509  
Start Date: 03/19/1997

Name: TROPHY CLEANERS  
Address: 3217 S MACDILL AVE  
City,State,Zip: TAMPA, FL 33629  
Facility ID: 9700346  
Facility Type: Drycleaner  
Facility Status: CLOSED  
Facility Phone: (813)832-6184  
Owner ID: 39628  
Owner Role: FACILITY OWNER  
Owner Name: TROPHY CLEANERS INC  
Owner Contact: BOB GARRETT  
Owner Address: PO BOX 1084  
Owner Addr2: Not reported  
Owner City,St,Zip: TYLER, TX 75710  
RP Phone: (903)592-8509  
Start Date: 03/19/1997

Name: TROPHY CLEANERS  
Address: 3217 S MACDILL AVE  
City,State,Zip: TAMPA, FL 33629  
Facility ID: 9700346  
Facility Type: Drycleaner  
Facility Status: CLOSED  
Facility Phone: (813)832-6184  
Owner ID: 45570  
Owner Role: PROPERTY OWNER  
Owner Name: ASTOR HOUSE INC  
Owner Contact: BRADLEY HIGGINS  
Owner Address: 2109 BAYSHORE BLVD #501  
Owner Addr2: Not reported  
Owner City,St,Zip: TAMPA, FL 33606  
RP Phone: (813)254-6245  
Start Date: 03/19/1997

E84 WARREN S DE SOTO AGENCY  
SE 1218 S HOWARD AVE  
< 1/8 TAMPA, FL  
0.049 mi.  
258 ft. Site 6 of 7 in cluster E

EDR Hist Cleaner 1009207523  
N/A

Actual: EDR Hist Cleaner  
9 ft.

Focus Map: 5 Year: 1959 Name: WARREN S DE SOTO AGENCY Type: CLEANERS AND DYERS

MAP FINDINGS

Map ID  
Direction  
Distance  
Elevation

Site

Database(s)

EDR ID Number  
EPA ID Number

**T85**      **TUMBLIN J S CO INC**  
**ESE**      **317 S JEFFERSON**  
**< 1/8**      **TAMPA, FL**  
**0.050 mi.**  
**264 ft.**      **Site 1 of 4 in cluster T**

**EDR Hist Auto**      **1009105164**  
**N/A**

**Actual:**      EDR Hist Auto  
**7 ft.**

**Focus Map:**      Year:      Name:      Type:  
**6**      1930      TUMBLIN J S CO INC      AUTOMOBILE REPAIRING

**U86**      **FLORIDA GULF INVSTIGATIONS FGI**  
**SE**      **1316 S ALABAMA AVE**  
**< 1/8**      **TAMPA, FL 33629**  
**0.050 mi.**  
**264 ft.**      **Site 1 of 2 in cluster U**

**EDR Hist Auto**      **1021591058**  
**N/A**

**Actual:**      EDR Hist Auto  
**6 ft.**

<b>Focus Map:</b> <b>5</b>	Year:      Name:      Type:
	2001      FLORIDA GULF INVSTIGATIONS FGI      Gasoline Service Stations
	2002      FLORIDA GULF INVSTIGATIONS FGI      Gasoline Service Stations
	2003      FLORIDA GULF INVSTIGATIONS FGI      Gasoline Service Stations
	2004      FLORIDA GULF INVSTIGATIONS FGI      Gasoline Service Stations
	2005      FLORIDA GULF INVSTIGATIONS FGI      Gasoline Service Stations
	2006      FLORIDA GULF INVSTIGATIONS FGI      Gasoline Service Stations
	2007      FLORIDA GULF INVSTIGATIONS FGI      Gasoline Service Stations
	2008      FLORIDA GULF INVSTIGATIONS FGI      Gasoline Service Stations

**M87**      **COIN LAUNDRY(FORMER CIRCLE K #4303)**  
**NW**      **1015 S HOWARD AVE**  
**< 1/8**      **TAMPA, FL 33606**  
**0.051 mi.**  
**270 ft.**      **Site 2 of 4 in cluster M**

**FL LUST**      **U001353982**  
**FL UST**      **N/A**  
**FL CLEANUP SITES**  
**FL DWM CONTAM**

**Actual:**      LUST:  
**14 ft.**      Region:      STATE

**Focus Map:**      Facility Id:      8520511  
**5**      Facility Status:      CLOSED  
Facility Type:      A - Retail Station  
Facility Phone:      Not reported  
Facility Cleanup Rank:      8533  
District:      Southwest District  
Lat/Long (dms):      27 55 58.88 / 82 28 59.77  
Section:      Not reported  
Township:      Not reported  
Range:      Not reported  
Feature:      Not reported  
Method:      UNVR  
Datum:      0  
Score:      10  
Score Effective Date:      2000-07-19 00:00:00  
Score When Ranked:      10  
Operator:      UNKNOWN  
Name Update:      2000-08-15 00:00:00  
Address Update:      Not reported

Discharge Cleanup Summary:  
Discharge Date:      9/4/1990



Map ID  
Direction  
Distance  
Elevation

MAP FINDINGS

Site

Database(s)

EDR ID Number  
EPA ID Number

**COIN LAUNDRY(FORMER CIRCLE K #4303) (Continued)**

**U001353982**

PCT Discharge Combined: 11/23/1988  
Cleanup Required: C - COMBINED CLEANUP REQUIRED  
Discharge Cleanup Status: SA - SA ONGOING  
Disch Cleanup Status Date: 5/31/2017  
Cleanup Work Status: COMBINED  
Information Source: I - PLIRP (INSURANCE)  
Other Source Description: Not reported  
Eligibility Indicator: E - ELIGIBLE  
Site Manager: DOWMAN\_C  
Site Mgr End Date: 5/8/2017  
Tank Office: PCLP29 - HILLSBOROUGH ENVIRONMENTAL PROTECTION COMMISSION  
Discharge Date: 11/23/1988  
PCT Discharge Combined: Not reported  
Cleanup Required: R - CLEANUP REQUIRED  
Discharge Cleanup Status: SA - SA ONGOING  
Disch Cleanup Status Date: 9/29/1994  
Cleanup Work Status: INACTIVE  
Information Source: E - EDI  
Other Source Description: Not reported  
Eligibility Indicator: E - ELIGIBLE  
Site Manager: DOWMAN\_C  
Site Mgr End Date: 5/8/2017  
Tank Office: PCLP29 - HILLSBOROUGH ENVIRONMENTAL PROTECTION COMMISSION

**Petroleum Cleanup Program Eligibility:**

Facility ID: 8520511  
Discharge Date: 9/4/1990  
Pct Discharge Combined With: 11/23/1988  
Cleanup Required: C - COMBINED CLEANUP REQUIRED  
Discharge Cleanup Status: SA - SA ONGOING  
Disch Cleanup Status Date: 5/31/2017  
Cleanup Work Status: COMBINED  
Information Source: I - PLIRP (INSURANCE)  
Other Source Description: Not reported  
Application Received Date: 3/23/1992  
Cleanup Program: P - PETROLEUM LIABILITY AND RESTORATION INSURANCE PROGRAM  
Eligibility Status: 3/30/1992  
Elig Status Date: 3/30/1992  
Letter Of Intent Date: 2/2/1995  
Redetermined: No  
Inspection Date: 2/28/1992  
Site Manager: DOWMAN\_C  
Site Mgr End Date: 5/8/2017  
Tank Office: PCLP29 - HILLSBOROUGH ENVIRONMENTAL PROTECTION COMMISSION  
Deductible Amount: 500  
Deductible Paid To Date: 500  
Co-Pay Amount: Not reported  
Co-Pay Paid To Date: 0  
Cap Amount: 1200000  
Facility ID: 8520511  
Discharge Date: 11/23/1988  
Pct Discharge Combined With: Not reported  
Cleanup Required: R - CLEANUP REQUIRED  
Discharge Cleanup Status: SA - SA ONGOING  
Disch Cleanup Status Date: 9/29/1994  
Cleanup Work Status: INACTIVE  
Information Source: E - EDI  
Other Source Description: Not reported

Map ID  
Direction  
Distance  
Elevation

MAP FINDINGS

Site

Database(s)

EDR ID Number  
EPA ID Number

**COIN LAUNDRY(FORMER CIRCLE K #4303) (Continued)**

**U001353982**

Application Received Date: 12/5/1988  
Cleanup Program: E - EARLY DETECTION INCENTIVE  
Eligibility Status: 7/27/1989  
Elig Status Date: 7/27/1989  
Letter Of Intent Date: 2/2/1995  
Redetermined: No  
Inspection Date: 3/28/1989  
Site Manager: DOWMAN\_C  
Site Mgr End Date: 5/8/2017  
Tank Office: PCLP29 - HILLSBOROUGH ENVIRONMENTAL PROTECTION COMMISSION  
Deductible Amount: Not reported  
Deductible Paid To Date: 0  
Co-Pay Amount: Not reported  
Co-Pay Paid To Date: 0  
Cap Amount: Not reported

Contaminated Media:

Discharge Date: 9/4/1990  
Pct Discharge Combined With: 11/23/1988  
Cleanup Required: C - COMBINED CLEANUP REQUIRED  
Discharge Cleanup Status: SA - SA ONGOING  
Disch Cleanup Status Date: 5/31/2017  
Cleanup Work Status: COMBINED  
Information Source: I - PLIRP (INSURANCE)  
Other Source Description: Not reported  
Elig Indicator: E - ELIGIBLE  
Site Manager: DOWMAN\_C  
Site Mgr End Date: 5/8/2017  
Tank Office: PCLP29 - HILLSBOROUGH ENVIRONM  
Contaminated Drinking Wells: Not reported  
Contaminated Monitoring Well: Not reported  
Contaminated Soil: Not reported  
Contaminated Surface Water: Not reported  
Contaminated Ground Water: Not reported  
Pollutant: B - Unleaded Gas  
Pollutant Other Description: Not reported  
Gallons Discharged: 75  
Discharge Date: 11/23/1988  
Pct Discharge Combined With: Not reported  
Cleanup Required: R - CLEANUP REQUIRED  
Discharge Cleanup Status: SA - SA ONGOING  
Disch Cleanup Status Date: 9/29/1994  
Cleanup Work Status: INACTIVE  
Information Source: E - EDI  
Other Source Description: Not reported  
Elig Indicator: E - ELIGIBLE  
Site Manager: DOWMAN\_C  
Site Mgr End Date: 5/8/2017  
Tank Office: PCLP29 - HILLSBOROUGH ENVIRONM  
Contaminated Drinking Wells: 0  
Contaminated Monitoring Well: Yes  
Contaminated Soil: Yes  
Contaminated Surface Water: No  
Contaminated Ground Water: Yes  
Pollutant: A - Leaded Gas  
Pollutant Other Description: Not reported  
Gallons Discharged: Not reported  
Discharge Date: 11/23/1988

Map ID  
Direction  
Distance  
Elevation

MAP FINDINGS

Site

Database(s)

EDR ID Number  
EPA ID Number

**COIN LAUNDRY(FORMER CIRCLE K #4303) (Continued)**

**U001353982**

Pct Discharge Combined With: Not reported  
Cleanup Required: R - CLEANUP REQUIRED  
Discharge Cleanup Status: SA - SA ONGOING  
Disch Cleanup Status Date: 9/29/1994  
Cleanup Work Status: INACTIVE  
Information Source: E - EDI  
Other Source Description: Not reported  
Elig Indicator: E - ELIGIBLE  
Site Manager: DOWMAN\_C  
Site Mgr End Date: 5/8/2017  
Tank Office: PCLP29 - HILLSBOROUGH ENVIRONM  
Contaminated Drinking Wells: 0  
Contaminated Monitoring Well: Yes  
Contaminated Soil: Yes  
Contaminated Surface Water: No  
Contaminated Ground Water: Yes  
Pollutant: B - Unleaded Gas  
Pollutant Other Description: Not reported  
Gallons Discharged: Not reported

Task Information:  
District: SWD  
Facility ID: 8520511  
Facility Status: CLOSED  
Facility Type: A - Retail Station -  
County: HILLSBOROUGH  
County ID: 29  
Cleanup Eligibility Status: E  
Source Effective Date: Not reported  
Discharge Date: 09-04-1990  
Cleanup Required: C - COMBINED CLEANUP REQUIRED  
Discharge Cleanup Status: SA - SA ONGOING  
Disch Cleanup Status Date: 05-31-2017  
SRC Action Type: -  
SRC Submit Date: Not reported  
SRC Review Date: Not reported  
SRC Completion Status: -  
SRC Issue Date: Not reported  
SRC Comment: Not reported  
Cleanup Work Status: COMBINED  
Site Mgr: DOWMAN\_C  
Site Mgr End Date: 05-08-2017  
Tank Office: PCLP29 - Hillsborough County  
SR Task ID: Not reported  
SR Cleanup Responsible: -  
SR Funding Eligibility Type: -  
SR Actual Cost: Not reported  
SR Completion Date: Not reported  
SR Payment Date: Not reported  
SR Oral Date: Not reported  
SR Written Date: Not reported  
SR Soil Removal: Not reported  
SR Free Product Removal: Not reported  
SR Soil Tonnage Removed: Not reported  
SR Soil Treatment: Not reported  
SR Other Treatment: Not reported  
SR Alternate Proc Received Date: Not reported  
SR Alternate Procedure Status: Not reported

Map ID  
Direction  
Distance  
Elevation

MAP FINDINGS

Site

Database(s)

EDR ID Number  
EPA ID Number

**COIN LAUNDRY(FORMER CIRCLE K #4303) (Continued)**

**U001353982**

SR Alternate Procedure Status Date: Not reported  
SR Alternate Procedure Comments: Not reported  
SA Task ID: 94419  
SA Cleanup Responsible: -  
SA Funding Eligibility Type: -  
SA Actual Cost: Not reported  
SA Completion Date: Not reported  
SA Payment Date: Not reported  
RAP Task ID: Not reported  
RAP Cleanup Responsible ID: -  
RAP Funding Eligibility Type: -  
RAP Actual Cost: Not reported  
RAP Completion Date: Not reported  
RAP Payment Date: Not reported  
RAP Last Order Approved: Not reported  
RA Task ID: Not reported  
RA Cleanup Responsible: -  
RA Funding Eligibility Type: -  
RA Years to Complete: Not reported  
RA Actual Cost: Not reported  
District: SWD  
Facility ID: 8520511  
Facility Status: CLOSED  
Facility Type: A - Retail Station -  
County: HILLSBOROUGH  
County ID: 29  
Cleanup Eligibility Status: E  
Source Effective Date: Not reported  
Discharge Date: 11-23-1988  
Cleanup Required: R - CLEANUP REQUIRED  
Discharge Cleanup Status: SA - SA ONGOING  
Disch Cleanup Status Date: 09-29-1994  
SRC Action Type: -  
SRC Submit Date: Not reported  
SRC Review Date: Not reported  
SRC Completion Status: -  
SRC Issue Date: Not reported  
SRC Comment: Not reported  
Cleanup Work Status: INACTIVE  
Site Mgr: DOWMAN\_C  
Site Mgr End Date: 05-08-2017  
Tank Office: PCLP29 - Hillsborough County  
SR Task ID: 49975  
SR Cleanup Responsible: RP - RESPONSIBLE PARTY  
SR Funding Eligibility Type: -  
SR Actual Cost: Not reported  
SR Completion Date: Not reported  
SR Payment Date: Not reported  
SR Oral Date: Not reported  
SR Written Date: Not reported  
SR Soil Removal: Not reported  
SR Free Product Removal: Not reported  
SR Soil Tonnage Removed: Not reported  
SR Soil Treatment: Not reported  
SR Other Treatment: Not reported  
SR Alternate Proc Received Date: Not reported  
SR Alternate Procedure Status: Not reported

Map ID  
Direction  
Distance  
Elevation

MAP FINDINGS

Site

Database(s)

EDR ID Number  
EPA ID Number

**COIN LAUNDRY(FORMER CIRCLE K #4303) (Continued)**

**U001353982**

SR Alternate Procedure Status Date: Not reported  
SR Alternate Procedure Comments: Not reported  
SA Task ID: 49976  
SA Cleanup Responsible: RP - RESPONSIBLE PARTY  
SA Funding Eligibility Type: -  
SA Actual Cost: Not reported  
SA Completion Date: 10-26-1994  
SA Payment Date: Not reported  
RAP Task ID: 49977  
RAP Cleanup Responsible ID: RP - RESPONSIBLE PARTY  
RAP Funding Eligibility Type: -  
RAP Actual Cost: Not reported  
RAP Completion Date: Not reported  
RAP Payment Date: Not reported  
RAP Last Order Approved: Not reported  
RA Task ID: 49978  
RA Cleanup Responsible: RP - RESPONSIBLE PARTY  
RA Funding Eligibility Type: -  
RA Years to Complete: Not reported  
RA Actual Cost: Not reported

Click here for Florida Oculus:

UST:

Facility Id: 8520511  
Facility Status: CLOSED  
Type Description: Retail Station  
Facility Phone: Not reported  
Region: STATE  
Positioning Method: UNVR  
Lat/Long (dms): 27 55 58 / 82 29 0

Owner Records Not Found for this facility id:

Tank Info:

Name: COIN LAUNDRY(FORMER CIRCLE K #4303)  
Address: 1015 S HOWARD AVE  
Tank Id: 1  
Status: Removed  
Status Date: 4/1/1994  
Install Date: 3/1/1977  
Substance: Unleaded gas  
Content Description: Unleaded Gas  
Gallons: 10000  
Vessel Indicator: TANK  
Tank Location: UNDERGROUND  
DEP Contractor: P

Name: COIN LAUNDRY(FORMER CIRCLE K #4303)  
Address: 1015 S HOWARD AVE  
Tank Id: 2  
Status: Removed  
Status Date: 4/1/1994  
Install Date: 3/1/1977  
Substance: Unleaded gas  
Content Description: Unleaded Gas  
Gallons: 10000  
Vessel Indicator: TANK

Map ID  
Direction  
Distance  
Elevation

MAP FINDINGS

Site

Database(s)

EDR ID Number  
EPA ID Number

**COIN LAUNDRY(FORMER CIRCLE K #4303) (Continued)**

**U001353982**

Tank Location: UNDERGROUND  
DEP Contractor: P

[Click here for Florida Oculus:](#)

**CLEANUP SITES:**

DEP Cleanup Site Key: 58716736  
Source Database Name: Storage Tank Contamination Monitoring  
Source Database Id: 8520511  
CPAC Program Area Id: TK  
CLLC Cleanup Category Key: PETRO  
RSC2 Remediation Status Key: PENDING  
Data Load Date: 05/28/2019  
OC3 Office Id: SWD  
Physical Address Line 2: Not reported  
OIC Object Of Interest Id: FACIL  
PC2 Proximity Id: CENTR  
Calc Coordinates Accuracy Level Id: 4  
CMC2 Coordinate Method Id: Digital Aerial Photography With Ground Control  
DC4 Datum Id: High Accuracy Reference Network  
VSC1 Verification Status: REVIEWED  
Collect Username: DAVIS\_B  
Collect Date: 07/13/2005  
Collect Affiliation: DEPARTMENT OF ENVIRONMENTAL PR  
Map Source: 1999 doqs  
Map Source Scale: 4053  
Interpolation Scale: Not reported  
Verifier Username: DAVIS\_B  
Verifier Affiliation: DEPARTMENT OF ENVIRONMENTAL PR  
Verification Date: 07/13/2005  
Verified Coordinate Method Id: Digital Aerial Photography With Ground Control  
Source Database Name Code: STCM  
CMC2 Coordinate Method ID Code: DPHO  
DC4 Datum ID Code: HARN  
Verified Coordinate Method ID Code: DPHO  
Comments: Not reported  
Latitude/Longitude (deg/min/sec): 27 55 58.88 / 82 28 59.77

**DWM CONTAM:**

Program Site Id: 8520511  
Lat DD: 27  
Lat MM: 55  
Lat SS: 58.88  
Long DD: 82  
Long MM: 28  
Long SS: 59.77  
Office/ District: SWD  
Program Area: Storage Tanks  
Offsite Contamination: Not reported  
Project Manager: Not reported  
Priority Score: 10  
Datum: 0  
Method: UNVR  
Facility Status: CLOSED  
Feature: Not reported

Map ID  
Direction  
Distance  
Elevation

MAP FINDINGS

Site

Database(s)

EDR ID Number  
EPA ID Number

**COIN LAUNDRY(FORMER CIRCLE K #4303) (Continued)**

**U001353982**

Section: Not reported  
Township: Not reported  
Range: Not reported  
Staff Assigned: Not reported  
Priority (Y/N): Not reported

**M88  
NW  
< 1/8  
0.051 mi.  
270 ft.**

**CIRCLE K #4303  
1015 S HOWARD AVE  
TAMPA, FL 33606**

**RCRA-VSQG 1004683864  
FINDS FLD984250530  
ECHO**

**Site 3 of 4 in cluster M**

**Actual:  
14 ft.**

**RCRA-VSQG:**

Date form received by agency: 02/03/1993

**Focus Map:  
5**

Facility name: CIRCLE K #4303  
Facility address: 1015 S HOWARD AVE  
TAMPA, FL 33606-2431

EPA ID: FLD984250530  
Mailing address: FAULKENBURG RD  
TAMPA, FL 33619

Contact: STEVE BELIN  
Contact address: FAULKENBURG RD  
TAMPA, FL 33619

Contact country: US  
Contact telephone: 813-689-8161  
Contact email: Not reported

EPA Region: 04  
Classification: Conditionally Exempt Small Quantity Generator

Description: Handler: generates 100 kg or less of hazardous waste per calendar month, and accumulates 1000 kg or less of hazardous waste at any time; or generates 1 kg or less of acutely hazardous waste per calendar month, and accumulates at any time: 1 kg or less of acutely hazardous waste; or 100 kg or less of any residue or contaminated soil, waste or other debris resulting from the cleanup of a spill, into or on any land or water, of acutely hazardous waste; or generates 100 kg or less of any residue or contaminated soil, waste or other debris resulting from the cleanup of a spill, into or on any land or water, of acutely hazardous waste during any calendar month, and accumulates at any time: 1 kg or less of acutely hazardous waste; or 100 kg or less of any residue or contaminated soil, waste or other debris resulting from the cleanup of a spill, into or on any land or water, of acutely hazardous waste

**Owner/Operator Summary:**

Owner/operator name: STEVE BELIN  
Owner/operator address: 500 FAULKENBURG RD  
TAMPA, FL 33619

Owner/operator country: US  
Owner/operator telephone: Not reported  
Owner/operator email: Not reported  
Owner/operator fax: Not reported  
Owner/operator extension: Not reported  
Legal status: Private  
Owner/Operator Type: Owner  
Owner/Op start date: 01/08/1999  
Owner/Op end date: Not reported

Map ID  
Direction  
Distance  
Elevation

MAP FINDINGS

Site

Database(s)

EDR ID Number  
EPA ID Number

**CIRCLE K #4303 (Continued)**

**1004683864**

Owner/operator name: BELIN STEVE  
Owner/operator address: 500 FAULKENBURG RD  
TAMPA, FL 33619  
Owner/operator country: US  
Owner/operator telephone: Not reported  
Owner/operator email: Not reported  
Owner/operator fax: Not reported  
Owner/operator extension: Not reported  
Legal status: Private  
Owner/Operator Type: Owner  
Owner/Op start date: 01/08/1999  
Owner/Op end date: Not reported

Handler Activities Summary:

U.S. importer of hazardous waste: No  
Mixed waste (haz. and radioactive): No  
Recycler of hazardous waste: No  
Transporter of hazardous waste: No  
Treater, storer or disposer of HW: No  
Underground injection activity: No  
On-site burner exemption: No  
Furnace exemption: No  
Used oil fuel burner: No  
Used oil processor: No  
User oil refiner: No  
Used oil fuel marketer to burner: No  
Used oil Specification marketer: No  
Used oil transfer facility: No  
Used oil transporter: No

Hazardous Waste Summary:

. Waste code: D018  
. Waste name: BENZENE

Violation Status: No violations found

FINDS:

Registry ID: 110005622200

Environmental Interest/Information System

RCRAInfo is a national information system that supports the Resource Conservation and Recovery Act (RCRA) program through the tracking of events and activities related to facilities that generate, transport, and treat, store, or dispose of hazardous waste. RCRAInfo allows RCRA program staff to track the notification, permit, compliance, and corrective action activities required under RCRA.

Florida Environmental System Today Application (FIESTA) Data Maintenance (FDM) system maintains entity, environmental interest and affiliation data for the State of Florida.

[Click this hyperlink](#) while viewing on your computer to access additional FINDS: detail in the EDR Site Report.



Map ID  
 Direction  
 Distance  
 Elevation

MAP FINDINGS

Site

Database(s)

EDR ID Number  
 EPA ID Number

**CIRCLE K #4303 (Continued)**

**1004683864**

ECHO:  
 Envid: 1004683864  
 Registry ID: 110005622200  
 DFR URL: <http://echo.epa.gov/detailed-facility-report?fid=110005622200>

**M89  
 NW  
 < 1/8  
 0.051 mi.  
 270 ft.**

**QUALITY LAUNDRY  
 1015 S HOWARD AVE  
 TAMPA, FL**

**EDR Hist Cleaner**

**1009206435  
 N/A**

**Site 4 of 4 in cluster M**

**Actual:** EDR Hist Cleaner  
**14 ft.**

**Focus Map:**  
**5**

Year:	Name:	Type:
1969	ECON O-WASH	LAUNDRIES SELF SERVE
1974	ECON O-WASH	LAUNDRIES SELF SERVE
1978	M & M LAUNDRY	LAUNDRIES AND DRY CLEANERS
1983	M & M LAUNDRY	LAUNDRIES AND DRY CLEANERS
1988	QUALITY LAUNDRY	LAUNDRIES AND DRY CLEANERS
1993	QUALITY LAUNDRY	LAUNDRIES

**Q90  
 WNW  
 < 1/8  
 0.052 mi.  
 272 ft.**

**LOCKHART ELEMENTARY - HILLS COUNTY SC  
 901 E KENNEDY BLVD  
 TAMPA, FL 33602**

**RCRA-VSQQ**

**1014471504  
 FLTMP9304508**

**Site 2 of 4 in cluster Q**

**Actual:** RCRA-VSQQ:  
**16 ft.**

**Focus Map:**  
**2**

Date form received by agency: 11/29/1993

Facility name: LOCKHART ELEMENTARY - HILLS COUNTY SC  
 Facility address: 901 E KENNEDY BLVD  
 TAMPA, FL 33602-3507

EPA ID: FLTMP9304508  
 Contact: Not reported  
 Contact address: Not reported  
 Not reported  
 Contact country: US  
 Contact telephone: Not reported  
 Contact email: Not reported  
 EPA Region: 04  
 Classification: Conditionally Exempt Small Quantity Generator  
 Description: Handler: generates 100 kg or less of hazardous waste per calendar month, and accumulates 1000 kg or less of hazardous waste at any time; or generates 1 kg or less of acutely hazardous waste per calendar month, and accumulates at any time: 1 kg or less of acutely hazardous waste; or 100 kg or less of any residue or contaminated soil, waste or other debris resulting from the cleanup of a spill, into or on any land or water, of acutely hazardous waste; or generates 100 kg or less of any residue or contaminated soil, waste or other debris resulting from the cleanup of a spill, into or on any land or water, of acutely hazardous waste during any calendar month, and accumulates at any time: 1 kg or less of acutely hazardous waste; or 100 kg or less of any residue or contaminated soil, waste or other debris resulting from the cleanup of a spill, into or on any land or water, of acutely hazardous waste

Map ID  
Direction  
Distance  
Elevation

MAP FINDINGS

Site

Database(s)

EDR ID Number  
EPA ID Number

**LOCKHART ELEMENTARY - HILLS COUNTY SC (Continued)**

**1014471504**

Handler Activities Summary:

U.S. importer of hazardous waste: No  
Mixed waste (haz. and radioactive): No  
Recycler of hazardous waste: No  
Transporter of hazardous waste: No  
Treater, storer or disposer of HW: No  
Underground injection activity: No  
On-site burner exemption: No  
Furnace exemption: No  
Used oil fuel burner: No  
Used oil processor: No  
User oil refiner: No  
Used oil fuel marketer to burner: No  
Used oil Specification marketer: No  
Used oil transfer facility: No  
Used oil transporter: No

Violation Status: No violations found

**Q91**  
**WNW**  
**< 1/8**  
**0.052 mi.**  
**272 ft.**

**ROSSAC-RAYMOND O'SHELTON SCHOOL ADMIN CTR**  
**901 E KENNEDY BLVD**  
**TAMPA, FL 33602**  
**Site 3 of 4 in cluster Q**

**FL UST** **U001355685**  
**FL Financial Assurance** **N/A**

**Actual:**  
**16 ft.**  
**Focus Map:**  
**2**

UST:  
Facility Id: 8736984  
Facility Status: CLOSED  
Type Description: County Government  
Facility Phone: 8138725263  
Region: STATE  
Positioning Method: AGPS  
Lat/Long (dms): 27 57 6 / 82 27 17

Owner:  
Owner Id: 43982  
Owner Name: HILLSBOROUGH CNTY SCHOOL BD-UTILITIES  
Owner Address: 4805 E MARTIN LUTHER KING JR BLVD  
Owner Address 2: Not reported  
Owner City,St,Zip: TAMPA, FL 33605  
Owner Contact: KIRK MATTINGLY  
Owner Phone: 8136351130

Tank Info:  
Name: ROSSAC-RAYMOND O'SHELTON SCHOOL ADMIN CTR  
Address: 901 E KENNEDY BLVD  
Tank Id: 1  
Status: Removed  
Status Date: 6/1/1999  
Install Date: Not reported  
Substance: Diesel-emergen generator  
Content Description: Emerg Generator Diesel  
Gallons: 5000  
Vessel Indicator: TANK  
Tank Location: UNDERGROUND  
DEP Contractor: P

Name: ROSSAC-RAYMOND O'SHELTON SCHOOL ADMIN CTR

Map ID  
Direction  
Distance  
Elevation

MAP FINDINGS

Site

Database(s)

EDR ID Number  
EPA ID Number

**ROSSAC-RAYMOND O'SHELTON SCHOOL ADMIN CTR (Continued)**

**U001355685**

Address: 901 E KENNEDY BLVD  
Tank Id: 2  
Status: Closed in place  
Status Date: 4/16/2003  
Install Date: 7/1/1999  
Substance: Diesel-emergen generator  
Content Description: Emerg Generator Diesel  
Gallons: 4000  
Vessel Indicator: TANK  
Tank Location: UNDERGROUND  
DEP Contractor: P

Click here for Florida Oculus:

**FL Financial Assurance 3:**

Region: 3  
Facility ID: 8736984  
Facility Phone: 8138725263  
Facility Status: CLOSED  
Facility Type: I  
Type Description: County Government  
DEP CO: P  
Financial Responsibility: INSURANCE  
Insurance Company: GREAT AMERICAN  
Effective Date: 06/22/2001  
Expire Date: 06/22/2002  
Owner ID: 43982  
Owner Name: HILLSBOROUGH CNTY SCHOOL BD-UTILITIES  
Owner Address: 4805 E MARTIN LUTHER KING JR BLVD  
Owner Address2: Not reported  
Owner City,St,Zip: TAMPA, FL 33605  
Contact: KIRK MATTINGLY  
Resp Party Phone: 8136351130

**V92**  
**East**  
**< 1/8**  
**0.052 mi.**  
**274 ft.**

**WASHINGTON SQUARE PARKING GARAGE**  
**SW E WASHINGTON ST & N BRUSH ST**  
**TAMPA, FL 33602**

**FL LUST** **U004146863**  
**FL TANKS** **N/A**

**Site 1 of 4 in cluster V**

**Actual:**  
**15 ft.**

**LUST:**

**Focus Map:**  
**3**

Region: STATE  
Facility Id: 9807222  
Facility Status: CLOSED  
Facility Type: I - County Government  
Facility Phone: (813)872-5263  
Facility Cleanup Rank: Not reported  
District: Southwest District  
Lat/Long (dms): 27 56 53.013 / 82 27 2.8033  
Section: 19  
Township: 29S  
Range: 19E  
Feature: Not reported  
Method: Not reported  
Datum: Not reported  
Score: 9

Map ID  
Direction  
Distance  
Elevation

MAP FINDINGS

Site

Database(s)

EDR ID Number  
EPA ID Number

**WASHINGTON SQUARE PARKING GARAGE (Continued)**

**U004146863**

Score Effective Date: 2005-10-24 00:00:00  
Score When Ranked: Not reported  
Operator: GLEN LATHERS  
Name Update: Not reported  
Address Update: Not reported

Petroleum Cleanup PCT Facility Score:

Facility Cleanup Status: CMPL - COMPLETED  
Contact: GLEN LATHERS  
Contact Company: HILLSBOROUGH CNTY SCHOOL DIST  
Contact Address: 4224 W CREST AVE  
Contact City/State/Zip: TAMPA, FL 33614  
Phone: (813)872-5263  
Bad Address Ind: N  
State: FL  
Zip: 33602  
Score: 9  
Score Effective Date: 2005-10-24 00:00:00  
Related Party ID: 57039  
Primary RP Role: ACCOUNT OWNER  
RP Begin Date: 2005-04-12  
RP Zip: Not reported  
RP Extension: Not reported

Discharge Cleanup Summary:

Discharge Date: 4/7/2005  
PCT Discharge Combined: Not reported  
Cleanup Required: R - CLEANUP REQUIRED  
Discharge Cleanup Status: NFA - NFA COMPLETE  
Disch Cleanup Status Date: 3/23/2006  
Cleanup Work Status: COMPLETED  
Information Source: D - DISCHARGE NOTIFICATION  
Other Source Description: Not reported  
Eligibility Indicator: I - INELIGIBLE  
Site Manager: HEINTZ\_C  
Site Mgr End Date: 3/7/2006  
Tank Office: PCLP29 - HILLSBOROUGH ENVIRONMENTAL PROTECTION COMMISSION

Contaminated Media:

Discharge Date: 4/7/2005  
Pct Discharge Combined With: Not reported  
Cleanup Required: R - CLEANUP REQUIRED  
Discharge Cleanup Status: NFA - NFA COMPLETE  
Disch Cleanup Status Date: 3/23/2006  
Cleanup Work Status: COMPLETED  
Information Source: D - DISCHARGE NOTIFICATION  
Other Source Description: Not reported  
Elig Indicator: I - INELIGIBLE  
Site Manager: HEINTZ\_C  
Site Mgr End Date: 3/7/2006  
Tank Office: PCLP29 - HILLSBOROUGH ENVIRONM  
Contaminated Drinking Wells: Not reported  
Contaminated Monitoring Well: Not reported  
Contaminated Soil: Yes  
Contaminated Surface Water: Not reported  
Contaminated Ground Water: Yes  
Pollutant: Y - Unknown/Not Reported  
Pollutant Other Description: Not reported

Map ID  
Direction  
Distance  
Elevation

MAP FINDINGS

Site

Database(s)

EDR ID Number  
EPA ID Number

**WASHINGTON SQUARE PARKING GARAGE (Continued)**

**U004146863**

Gallons Discharged: Not reported

Task Information:

District: SWD  
Facility ID: 9807222  
Facility Status: CLOSED  
Facility Type: I - County Government -  
County: HILLSBOROUGH  
County ID: 29  
Cleanup Eligibility Status: I  
Source Effective Date: 03-07-2006  
Discharge Date: 04-07-2005  
Cleanup Required: R - CLEANUP REQUIRED  
Discharge Cleanup Status: NFA - NFA COMPLETE  
Disch Cleanup Status Date: 03-23-2006  
SRC Action Type: NFA - NO FURTHER ACTION  
SRC Submit Date: 02-15-2006  
SRC Review Date: 03-07-2006  
SRC Completion Status: A - APPROVED  
SRC Issue Date: 03-23-2006  
SRC Comment: Not reported  
Cleanup Work Status: COMPLETED  
Site Mgr: HEINTZ\_C  
Site Mgr End Date: 03-07-2006  
Tank Office: PCLP29 - Hillsborough County  
SR Task ID: 77312  
SR Cleanup Responsible: RP - RESPONSIBLE PARTY  
SR Funding Eligibility Type: -  
SR Actual Cost: Not reported  
SR Completion Date: Not reported  
SR Payment Date: Not reported  
SR Oral Date: Not reported  
SR Written Date: 07-15-2005  
SR Soil Removal: Y  
SR Free Product Removal: Y  
SR Soil Tonnage Removed: 614  
SR Soil Treatment: Y  
SR Other Treatment: PCW & SLUDGE  
SR Alternate Proc Received Date: Not reported  
SR Alternate Procedure Status: Not reported  
SR Alternate Procedure Status Date: Not reported  
SR Alternate Procedure Comments: Not reported  
SA Task ID: 77348  
SA Cleanup Responsible: RP - RESPONSIBLE PARTY  
SA Funding Eligibility Type: -  
SA Actual Cost: Not reported  
SA Completion Date: Not reported  
SA Payment Date: Not reported  
RAP Task ID: Not reported  
RAP Cleanup Responsible ID: -  
RAP Funding Eligibility Type: -  
RAP Actual Cost: Not reported  
RAP Completion Date: Not reported  
RAP Payment Date: Not reported  
RAP Last Order Approved: Not reported  
RA Task ID: 78587  
RA Cleanup Responsible: -  
RA Funding Eligibility Type: -

Map ID  
 Direction  
 Distance  
 Elevation

MAP FINDINGS

Site

Database(s)

EDR ID Number  
 EPA ID Number

**WASHINGTON SQUARE PARKING GARAGE (Continued)**

**U004146863**

RA Years to Complete: 0  
 RA Actual Cost: Not reported

[Click here for Florida Oculus:](#)

**TANKS:**

Name: WASHINGTON SQUARE PARKING GARAGE  
 Address: SW E WASHINGTON ST & N BRUSH ST  
 City,State,Zip: TAMPA, FL 33602  
 Facility ID: 9807222  
 Facility Phone: 8138725263  
 Facility Status: CLOSED  
 Facility Type: I  
 Type Description: County Government  
 Dep Co: P  
 Lat/Lon Deg Min Sec: Not reported

**H93**  
**South**  
**< 1/8**  
**0.053 mi.**  
**278 ft.**

**SMITH & PORTON INC**  
**901 E PLATT**  
**TAMPA, FL**  
**Site 4 of 6 in cluster H**

**EDR Hist Auto 1009103404**  
**N/A**

**Actual:** EDR Hist Auto  
**14 ft.**

**Focus Map:**  
**6**

Year:	Name:	Type:
1934	HOLTSINGER SERVICE STATTON	GASOLINE AND OIL SERVICE STATIONS
1939	FORD S SERVICE STATION	GASOLINE AND OIL SERVICE STATIONS
1949	CHAMBERS RALPH W	AUTOMOBILE REPAIRING
1955	ELTZERATH AMACO SERVICE	GASOLINE SERVICE STATIONS
1959	SMITH & PORTON INC	GASOLINE STATIONS
1959	LIENAU RUDOLPH S	GASOLINE STATIONS
1959	HUNTER S AMOCO SERVICE	GASOLINE STATIONS
1962	ALDAY S AMOCO SERVICE	GASOLINE STATIONS
1962	POWERS CHARLIE SERVICE	GASOLINE STATIONS
1969	ALDAY S AMERICAN SERVICE	GASOLINE STATIONS
1969	YALE TIRE & BATTERY	GASOLINE STATIONS
1969	YALE TIRE & BATTERY SERVICE	Gasoline Service Stations
1970	YALE TIRE & BATTERY SERVICE	Gasoline Service Stations
1971	YALE TIRE & BATTERY SERVICE	Gasoline Service Stations
1972	YALE TIRE & BATTERY SERVICE	Gasoline Service Stations
1973	YALE TIRE & BATTERY SERVICE	Gasoline Service Stations
1974	YALE TIRE & BATTERY SERVICE	GASOLINE STATIONS
1974	ALDAY S AMERICAN SERVICE	GASOLINE STATIONS
1974	YALE TIRE & BATTERY SERVICE	Gasoline Service Stations
1975	YALE TIRE & BATTERY SERVICE	Gasoline Service Stations
1978	ALDAY S AMERICAN SERVICE	GASOLINE STATION
1978	YALE TIRE & BATTERY SERVICE	GASOLINE STATION
1983	PLATT STREET AMOCO	GASOLINE STATIONS
1988	TUFF SHINE STR OF HYDE PK INC	Not reported
1993	ESPINET TRUCK & AUTO	AUTOMOBILE REPAIRING AND SERVICE
1993	ESPINET'S TRUCK & AUTO SVS	General Automotive Repair Shops

Map ID  
Direction  
Distance  
Elevation

MAP FINDINGS

Site

Database(s)

EDR ID Number  
EPA ID Number

**H94**  
**South**  
**< 1/8**  
**0.053 mi.**  
**278 ft.**  
**AMOCO #1**  
**901 W PLATT ST**  
**TAMPA, FL 33606**  
**Site 5 of 6 in cluster H**

**FL LUST**  
**FL UST**  
**FL CLEANUP SITES**  
**FL DWM CONTAM**  
**U001354030**  
**N/A**

**Actual:** LUST:  
**14 ft.** Region: STATE  
**Focus Map:** Facility Id: 8624766  
**6** Facility Status: CLOSED  
Facility Type: A - Retail Station  
Facility Phone: (813)681-4279  
Facility Cleanup Rank: 8533  
District: Southwest District  
Lat/Long (dms): 27 56 30.64 / 82 28 7.65  
Section: 23  
Township: 29  
Range: 18  
Feature: Not reported  
Method: UNVR  
Datum: 0  
Score: 10  
Score Effective Date: 2000-08-11 00:00:00  
Score When Ranked: 10  
Operator: WILLIAM D. MCKNIGHT  
Name Update: Not reported  
Address Update: Not reported

Petroleum Cleanup PCT Facility Score:  
Facility Cleanup Status: ONGO - ONGOING  
Contact: DONALD L BODIE JR  
Contact Company: VENTO OIL CO  
Contact Address: 207 N 11TH ST  
Contact City/State/Zip: TAMPA, FL 33602  
Phone: (813)221-0339  
Bad Address Ind: N  
State: FL  
Zip: 33606, 2113  
Score: 10  
Score Effective Date: 2000-08-11 00:00:00  
Related Party ID: 23065  
Primary RP Role: ACCOUNT OWNER  
RP Begin Date: 1986-01-01  
RP Zip: 3601  
RP Extension: Not reported

Discharge Cleanup Summary:  
Discharge Date: 3/13/1991  
PCT Discharge Combined: Not reported  
Cleanup Required: R - CLEANUP REQUIRED  
Discharge Cleanup Status: RAP - RAP ONGOING  
Disch Cleanup Status Date: 9/12/1994  
Cleanup Work Status: INACTIVE  
Information Source: A - ABANDONED TANK RESTORATION  
Other Source Description: Not reported  
Eligibility Indicator: E - ELIGIBLE  
Site Manager: VALENTINE\_SK  
Site Mgr End Date: Not reported  
Tank Office: PCTM6 - PETROLEUM CLEANUP TEAM 6

Map ID  
Direction  
Distance  
Elevation

MAP FINDINGS

Site

Database(s)

EDR ID Number  
EPA ID Number

AMOCO #1 (Continued)

U001354030

Petroleum Cleanup Program Eligibility:

Facility ID: 8624766  
Discharge Date: 3/13/1991  
Pct Discharge Combined With: Not reported  
Cleanup Required: R - CLEANUP REQUIRED  
Discharge Cleanup Status: RAP - RAP ONGOING  
Disch Cleanup Status Date: 9/12/1994  
Cleanup Work Status: INACTIVE  
Information Source: A - ABANDONED TANK RESTORATION  
Other Source Description: Not reported  
Application Received Date: 3/13/1991  
Cleanup Program: A - ABANDONED TANK RESTORATION PROGRAM  
Eligibility Status: 10/9/1991  
Elig Status Date: 10/9/1991  
Letter Of Intent Date: 3/13/1991  
Redetermined: No  
Inspection Date: 10/1/1991  
Site Manager: VALENTINE\_SK  
Site Mgr End Date: Not reported  
Tank Office: PCTM6 - PETROLEUM CLEANUP TEAM 6  
Deductible Amount: 500  
Deductible Paid To Date: 500  
Co-Pay Amount: 0  
Co-Pay Paid To Date: 0  
Cap Amount: Not reported

Contaminated Media:

Discharge Date: 3/13/1991  
Pct Discharge Combined With: Not reported  
Cleanup Required: R - CLEANUP REQUIRED  
Discharge Cleanup Status: RAP - RAP ONGOING  
Disch Cleanup Status Date: 9/12/1994  
Cleanup Work Status: INACTIVE  
Information Source: A - ABANDONED TANK RESTORATION  
Other Source Description: Not reported  
Elig Indicator: E - ELIGIBLE  
Site Manager: VALENTINE\_SK  
Site Mgr End Date: Not reported  
Tank Office: PCTM6 - PETROLEUM CLEANUP TEAM  
Contaminated Drinking Wells: 0  
Contaminated Monitoring Well: No  
Contaminated Soil: Yes  
Contaminated Surface Water: No  
Contaminated Ground Water: No  
Pollutant: Y - Unknown/Not Reported  
Pollutant Other Description: Not reported  
Gallons Discharged: Not reported

Task Information:

District: SWD  
Facility ID: 8624766  
Facility Status: CLOSED  
Facility Type: A - Retail Station -  
County: HILLSBOROUGH  
County ID: 29  
Cleanup Eligibility Status: E  
Source Effective Date: Not reported  
Discharge Date: 03-13-1991



Map ID  
Direction  
Distance  
Elevation

MAP FINDINGS

Site

Database(s)

EDR ID Number  
EPA ID Number

AMOCO #1 (Continued)

U001354030

Cleanup Required: R - CLEANUP REQUIRED  
Discharge Cleanup Status: RAP - RAP ONGOING  
Disch Cleanup Status Date: 09-12-1994  
SRC Action Type: -  
SRC Submit Date: Not reported  
SRC Review Date: Not reported  
SRC Completion Status: -  
SRC Issue Date: Not reported  
SRC Comment: Not reported  
Cleanup Work Status: INACTIVE  
Site Mgr: MURRAY\_TA  
Site Mgr End Date: Not reported  
Tank Office: PCTM6 - Team 6  
SR Task ID: 46818  
SR Cleanup Responsible: RP - RESPONSIBLE PARTY  
SR Funding Eligibility Type: -  
SR Actual Cost: \$49,801.58  
SR Completion Date: 11-10-1992  
SR Payment Date: 10-18-1993  
SR Oral Date: Not reported  
SR Written Date: 10-27-1992  
SR Soil Removal: Y  
SR Free Product Removal: Not reported  
SR Soil Tonnage Removed: 444  
SR Soil Treatment: Not reported  
SR Other Treatment: Not reported  
SR Alternate Proc Received Date: Not reported  
SR Alternate Procedure Status: Not reported  
SR Alternate Procedure Status Date: Not reported  
SR Alternate Procedure Comments: Not reported  
SA Task ID: 46819  
SA Cleanup Responsible: RP - RESPONSIBLE PARTY  
SA Funding Eligibility Type: -  
SA Actual Cost: Not reported  
SA Completion Date: 02-15-1994  
SA Payment Date: Not reported  
RAP Task ID: 46820  
RAP Cleanup Responsible ID: RP - RESPONSIBLE PARTY  
RAP Funding Eligibility Type: -  
RAP Actual Cost: Not reported  
RAP Completion Date: 02-19-1996  
RAP Payment Date: Not reported  
RAP Last Order Approved: 1996-02-19 00:00:00  
RA Task ID: 46821  
RA Cleanup Responsible: -  
RA Funding Eligibility Type: -  
RA Years to Complete: Not reported  
RA Actual Cost: Not reported

[Click here for Florida Oculus:](#)

UST:

Facility Id: 8624766  
Facility Status: CLOSED  
Type Description: Retail Station  
Facility Phone: 8136814279  
Region: STATE

Map ID  
Direction  
Distance  
Elevation

MAP FINDINGS

Site

Database(s)

EDR ID Number  
EPA ID Number

**AMOCO #1 (Continued)**

**U001354030**

Positioning Method: UNVR  
Lat/Long (dms): 27 56 28 / 82 28 5

Owner:  
Owner Id: 23065  
Owner Name: VENTO OIL CO  
Owner Address: 207 N 11TH ST  
Owner Address 2: Not reported  
Owner City,St,Zip: TAMPA, FL 33602  
Owner Contact: DONALD L BODIE JR  
Owner Phone: 8132210339

Tank Info:  
Name: AMOCO #1  
Address: 901 W PLATT ST  
Tank Id: 1  
Status: Removed  
Status Date: Not reported  
Install Date: Not reported  
Substance: Unleaded gas  
Content Description: Unleaded Gas  
Gallons: 2000  
Vessel Indicator: TANK  
Tank Location: UNDERGROUND  
DEP Contractor: P

Name: AMOCO #1  
Address: 901 W PLATT ST  
Tank Id: 2  
Status: Removed  
Status Date: Not reported  
Install Date: Not reported  
Substance: Unleaded gas  
Content Description: Unleaded Gas  
Gallons: 1000  
Vessel Indicator: TANK  
Tank Location: UNDERGROUND  
DEP Contractor: P

Name: AMOCO #1  
Address: 901 W PLATT ST  
Tank Id: 3  
Status: Removed  
Status Date: Not reported  
Install Date: Not reported  
Substance: Leaded gas  
Content Description: Leaded Gas  
Gallons: 1000  
Vessel Indicator: TANK  
Tank Location: UNDERGROUND  
DEP Contractor: P

[Click here for Florida Oculus:](#)

CLEANUP SITES:  
DEP Cleanup Site Key: 58713472

Map ID  
Direction  
Distance  
Elevation

MAP FINDINGS

Site

Database(s)

EDR ID Number  
EPA ID Number

**AMOCO #1 (Continued)**

**U001354030**

Source Database Name: Storage Tank Contamination Monitoring  
Source Database Id: 8624766  
CPAC Program Area Id: TK  
CLLC Cleanup Category Key: PETRO  
RSC2 Remediation Status Key: ACTIVE  
Data Load Date: 05/28/2019  
OC3 Office Id: SWD  
Physical Address Line 2: Not reported  
OIC Object Of Interest Id: FACIL  
PC2 Proximity Id: CENTR  
Calc Coordinates Accuracy Level Id: 4  
CMC2 Coordinate Method Id: Digital Aerial Photography With Ground Control  
DC4 Datum Id: High Accuracy Reference Network  
VSC1 Verification Status: REVIEWED  
Collect Username: DAVIS\_B  
Collect Date: 07/06/2005  
Collect Affiliation: DEPARTMENT OF ENVIRONMENTAL PR  
Map Source: 1999 doqs  
Map Source Scale: 4053  
Interpolation Scale: Not reported  
Verifier Username: DAVIS\_B  
Verifier Affiliation: DEPARTMENT OF ENVIRONMENTAL PR  
Verification Date: 07/06/2005  
Verified Coordinate Method Id: Digital Aerial Photography With Ground Control  
Source Database Name Code: STCM  
CMC2 Coordinate Method ID Code: DPHO  
DC4 Datum ID Code: HARN  
Verified Coordinate Method ID Code: DPHO  
Comments: Not reported  
Latitude/Longitude (deg/min/sec): 27 56 30.64 / 82 28 7.65

**DWM CONTAM:**

Program Site Id: 8624766  
Lat DD: 27  
Lat MM: 56  
Lat SS: 30.64  
Long DD: 82  
Long MM: 28  
Long SS: 7.65  
Office/ District: SWD  
Program Area: Storage Tanks  
Offsite Contamination: Not reported  
Project Manager: Not reported  
Priority Score: 10  
Datum: 0  
Method: UNVR  
Facility Status: CLOSED  
Feature: Not reported  
Section: 23  
Township: 29  
Range: 18  
Staff Assigned: Not reported  
Priority (Y/N): Not reported

Map ID  
Direction  
Distance  
Elevation

MAP FINDINGS

Site

Database(s)

EDR ID Number  
EPA ID Number

H95  
South  
< 1/8  
0.053 mi.  
278 ft.

**PRESTIGE TAXI**  
**901 W PLATT ST**  
**TAMPA, FL 33606**  
  
**Site 6 of 6 in cluster H**

**RCRA NonGen / NLR** 1000388838  
**FINDS** FLD146749783  
**ECHO**

**Actual:**  
14 ft.

RCRA NonGen / NLR:

**Focus Map:**  
6

Date form received by agency: 01/11/2011  
Facility name: PRESTIGE TAXI  
Facility address: 901 W PLATT ST  
TAMPA, FL 33606-2113  
EPA ID: FLD146749783  
Mailing address: PO BOX 1998  
901 W PLATT ST  
TAMPA, FL 33601-1998  
Contact: L MINARDI  
Contact address: PO BOX 1998  
TAMPA, FL 33601-1998  
Contact country: US  
Contact telephone: 813-229-1888  
Contact email: Not reported  
EPA Region: 04  
Classification: Non-Generator  
Description: Handler: Non-Generators do not presently generate hazardous waste

**Owner/Operator Summary:**

Owner/operator name: PRESTIGE TAXI INC  
Owner/operator address: 901 PLATT ST  
TAMPA, FL 33602  
Owner/operator country: US  
Owner/operator telephone: Not reported  
Owner/operator email: Not reported  
Owner/operator fax: Not reported  
Owner/operator extension: Not reported  
Legal status: Private  
Owner/Operator Type: Owner  
Owner/Op start date: 10/18/1996  
Owner/Op end date: 10/19/1996

Owner/operator name: PRESTIGE TAXI  
Owner/operator address: PO BOX 1998  
TAMPA, FL 33601  
Owner/operator country: US  
Owner/operator telephone: Not reported  
Owner/operator email: Not reported  
Owner/operator fax: Not reported  
Owner/operator extension: Not reported  
Legal status: Private  
Owner/Operator Type: Operator  
Owner/Op start date: 11/15/1986  
Owner/Op end date: Not reported

Owner/operator name: L MINARDI  
Owner/operator address: PO BOX 1998  
TAMPA, FL 33601  
Owner/operator country: US  
Owner/operator telephone: Not reported  
Owner/operator email: Not reported  
Owner/operator fax: Not reported

Map ID  
Direction  
Distance  
Elevation

MAP FINDINGS

Site

Database(s)

EDR ID Number  
EPA ID Number

**PRESTIGE TAXI (Continued)**

**1000388838**

Owner/operator extension: Not reported  
Legal status: Private  
Owner/Operator Type: Owner  
Owner/Op start date: 10/18/1996  
Owner/Op end date: Not reported

Handler Activities Summary:

U.S. importer of hazardous waste: No  
Mixed waste (haz. and radioactive): No  
Recycler of hazardous waste: No  
Transporter of hazardous waste: No  
Treater, storer or disposer of HW: No  
Underground injection activity: No  
On-site burner exemption: No  
Furnace exemption: No  
Used oil fuel burner: No  
Used oil processor: No  
User oil refiner: No  
Used oil fuel marketer to burner: No  
Used oil Specification marketer: No  
Used oil transfer facility: No  
Used oil transporter: No

Historical Generators:

Date form received by agency: 11/30/1989  
Site name: PRESTIGE TAXI  
Classification: Not a generator, verified

Violation Status: No violations found

FINDS:

Registry ID: 110002540689

Environmental Interest/Information System

RCRAInfo is a national information system that supports the Resource Conservation and Recovery Act (RCRA) program through the tracking of events and activities related to facilities that generate, transport, and treat, store, or dispose of hazardous waste. RCRAInfo allows RCRA program staff to track the notification, permit, compliance, and corrective action activities required under RCRA.

Florida Environmental System Today Application (FIESTA) Data Maintenance (FDM) system maintains entity, environmental interest and affiliation data for the State of Florida.

[Click this hyperlink](#) while viewing on your computer to access additional FINDS: detail in the EDR Site Report.

ECHO:

Envid: 1000388838  
Registry ID: 110002540689  
DFR URL: <http://echo.epa.gov/detailed-facility-report?fid=110002540689>

MAP FINDINGS

Map ID  
 Direction  
 Distance  
 Elevation

Site

Database(s)

EDR ID Number  
 EPA ID Number

**W96**      **HILL HARRY**      **EDR Hist Auto**      **1009107239**  
**North**      **131 S FRANKLIN**      **N/A**  
**< 1/8**      **TAMPA, FL**  
**0.054 mi.**  
**284 ft.**      **Site 1 of 3 in cluster W**  
**Actual:**      EDR Hist Auto  
**2 ft.**  
**Focus Map:**      Year:      Name:      Type:  
**6**      1934      HILL HARRY      AUTOMOBILE REPAIRING

**T97**      **K S F CARBURETOK S IGNITION SERVICE**      **EDR Hist Auto**      **1009105460**  
**ESE**      **310 S JEFFERSON ST**      **N/A**  
**< 1/8**      **TAMPA, FL**  
**0.054 mi.**  
**287 ft.**      **Site 2 of 4 in cluster T**  
**Actual:**      EDR Hist Auto  
**7 ft.**  
**Focus Map:**      Year:      Name:      Type:  
**6**      1969      K S F CARBURETOK S IGNITION SER      AUTOMOBILE REPAIRING  
                  1974      K & F CARBURETOR & IGNITION SER      AUTOMOBILE REPAIRING  
                  1977      K & F CARBURETOR & IGNITION SV      Automotive Repair Shops, NEC  
                  1978      K & F CARBURETOR & IGNITION SER      AUTOMOBILE REPAIRING  
                  1978      K & F CARBURETOR & IGNITION SV      Automotive Repair Shops, NEC  
                  1979      K & F CARBURETOR & IGNITION SV      Automotive Repair Shops, NEC  
                  1980      K & F CARBURETOR & IGNITION SV      Automotive Repair Shops, NEC  
                  1982      K & F CARBURETOR & IGNITION SV      Automotive Repair Shops, NEC

**N98**      **AMAZING CLEANERS**      **FL DRYCLEANERS**      **S110120458**  
**South**      **711 W PLATT ST**      **N/A**  
**< 1/8**      **TAMPA, FL 33606**  
**0.054 mi.**  
**287 ft.**      **Site 2 of 5 in cluster N**  
**Actual:**      DRYCLEANERS:  
**11 ft.**      Name:      AMAZING CLEANERS  
**Focus Map:**      Address:      711 W PLATT ST  
**6**      City,State,Zip:      TAMPA, FL 33606  
                  Facility ID:      9811823  
                  Facility Type:      Drycleaner  
                  Facility Status:      CLOSED  
                  Facility Phone:      (813)443-5693  
                  Owner ID:      65486  
                  Owner Role:      TANK OPERATOR  
                  Owner Name:      AMAZING CLEANERS  
                  Owner Contact:      Not reported  
                  Owner Address:      123 N. KINGS AVE  
                  Owner Addr2:      Not reported  
                  Owner City,St,Zip:      BRANDON, FL 33511  
                  RP Phone:      (813)422-4978  
                  Start Date:      11/16/2009  
  
                  Name:      AMAZING CLEANERS  
                  Address:      711 W PLATT ST  
                  City,State,Zip:      TAMPA, FL 33606  
                  Facility ID:      9811823  
                  Facility Type:      Drycleaner

Map ID  
Direction  
Distance  
Elevation

MAP FINDINGS

Site

Database(s)

EDR ID Number  
EPA ID Number

AMAZING CLEANERS (Continued)

S110120458

Facility Status: CLOSED  
Facility Phone: (813)443-5693  
Owner ID: 65487  
Owner Role: PROPERTY OWNER  
Owner Name: PRABHU, ANSESA  
Owner Contact: ANSEESA PRABHU  
Owner Address: 314 FIELDING AVE  
Owner Addr2: Not reported  
Owner City,St,Zip: TAMPA, FL 33606  
RP Phone: (813)251-5558  
Start Date: 11/16/2009

Name: AMAZING CLEANERS  
Address: 711 W PLATT ST  
City,State,Zip: TAMPA, FL 33606  
Facility ID: 9811823  
Facility Type: Drycleaner  
Facility Status: CLOSED  
Facility Phone: (813)443-5693  
Owner ID: 65486  
Owner Role: ACCOUNT OWNER  
Owner Name: AMAZING CLEANERS  
Owner Contact: Not reported  
Owner Address: 123 N. KINGS AVE  
Owner Addr2: Not reported  
Owner City,St,Zip: BRANDON, FL 33511  
RP Phone: (813)422-4978  
Start Date: 11/16/2009

Name: AMAZING CLEANERS  
Address: 711 W PLATT ST  
City,State,Zip: TAMPA, FL 33606  
Facility ID: 9811823  
Facility Type: Drycleaner  
Facility Status: CLOSED  
Facility Phone: (813)443-5693  
Owner ID: 65486  
Owner Role: FACILITY OWNER  
Owner Name: AMAZING CLEANERS  
Owner Contact: Not reported  
Owner Address: 123 N. KINGS AVE  
Owner Addr2: Not reported  
Owner City,St,Zip: BRANDON, FL 33511  
RP Phone: (813)422-4978  
Start Date: 11/16/2009

---

E99 HAMMOND C CONRAD SHURITE LAUNDRY SERVICE AND RUG C EDR Hist Cleaner 1009210262  
SE 1222 S HOWARD ST N/A  
< 1/8 TAMPA, FL  
0.055 mi.  
289 ft. Site 7 of 7 in cluster E  
Actual: EDR Hist Cleaner  
9 ft.  
Focus Map: Year: Name: Type:  
5 1944 HAMMOND C CONRAD SHURITE LAUNDRY CARPET CLEANERS AND LAYERS

Map ID  
Direction  
Distance  
Elevation

MAP FINDINGS

Site

Database(s)

EDR ID Number  
EPA ID Number

J100  
WNW  
< 1/8  
0.055 mi.  
289 ft.

**BAGLEY REFINISHING**  
**3015 W BARCELONA ST**  
**TAMPA, FL 33629**

**RCRA NonGen / NLR**  
**FINDS**  
**ECHO**

**1000282774**  
**FLD982140402**

**Site 5 of 5 in cluster J**

**Actual:**  
**16 ft.**

RCRA NonGen / NLR:

Date form received by agency: 08/18/2011

**Focus Map:**  
**9**

Facility name: BAGLEY REFINISHING  
Facility address: 3015 W BARCELONA ST  
TAMPA, FL 33629-7201

EPA ID: FLD982140402  
Mailing address: W BARCELONA ST  
TAMPA, FL 33629-7201

Contact: BAGLEY REFINISH ING  
Contact address: W BARCELONA ST  
TAMPA, FL 33629-7201

Contact country: US  
Contact telephone: Not reported  
Contact email: Not reported

EPA Region: 04  
Land type: Private  
Classification: Non-Generator  
Description: Handler: Non-Generators do not presently generate hazardous waste

Owner/Operator Summary:

Owner/operator name: NON - NOTIFIER  
Owner/operator address: 3015 W BARCELONA ST  
TAMPA, FL 33629

Owner/operator country: US  
Owner/operator telephone: Not reported  
Owner/operator email: Not reported  
Owner/operator fax: Not reported  
Owner/operator extension: Not reported

Legal status: Private  
Owner/Operator Type: Owner  
Owner/Op start date: 01/09/1997  
Owner/Op end date: Not reported

Handler Activities Summary:

U.S. importer of hazardous waste: No  
Mixed waste (haz. and radioactive): No  
Recycler of hazardous waste: No  
Transporter of hazardous waste: No  
Treater, storer or disposer of HW: No  
Underground injection activity: No  
On-site burner exemption: No  
Furnace exemption: No  
Used oil fuel burner: No  
Used oil processor: No  
User oil refiner: No  
Used oil fuel marketer to burner: No  
Used oil Specification marketer: No  
Used oil transfer facility: No  
Used oil transporter: No

Historical Generators:

Date form received by agency: 05/21/1990



Map ID  
Direction  
Distance  
Elevation

MAP FINDINGS

Site

Database(s)

EDR ID Number  
EPA ID Number

**BAGLEY REFINISHING (Continued)**

**1000282774**

Site name: BAGLEY REFINISHING  
Classification: Small Quantity Generator

Facility Has Received Notices of Violations:

Regulation violated: GSC:261.5(g)(3)  
Area of violation: Listing - General  
Date violation determined: 03/27/1990  
Date achieved compliance: 11/26/1990  
Violation lead agency: State  
Enforcement action: DEP WARNING LETTER  
Enforcement action date: 05/10/1990  
Enf. disposition status: Not reported  
Enf. disp. status date: Not reported  
Enforcement lead agency: State  
Proposed penalty amount: Not reported  
Final penalty amount: Not reported  
Paid penalty amount: Not reported

Evaluation Action Summary:

Evaluation date: 03/27/1990  
Evaluation: COMPLIANCE EVALUATION INSPECTION ON-SITE  
Area of violation: Listing - General  
Date achieved compliance: 11/26/1990  
Evaluation lead agency: State

FINDS:

Registry ID: 110005274023

Environmental Interest/Information System

RCRAInfo is a national information system that supports the Resource Conservation and Recovery Act (RCRA) program through the tracking of events and activities related to facilities that generate, transport, and treat, store, or dispose of hazardous waste. RCRAInfo allows RCRA program staff to track the notification, permit, compliance, and corrective action activities required under RCRA.

Florida Environmental System Today Application (FIESTA) Data Maintenance (FDM) system maintains entity, environmental interest and affiliation data for the State of Florida.

[Click this hyperlink](#) while viewing on your computer to access additional FINDS: detail in the EDR Site Report.

ECHO:

Envid: 1000282774  
Registry ID: 110005274023  
DFR URL: <http://echo.epa.gov/detailed-facility-report?fid=110005274023>

MAP FINDINGS

Map ID  
Direction  
Distance  
Elevation

Site

Database(s)

EDR ID Number  
EPA ID Number

**X101**      **WILLOW PLATT SERVICE STATION**      **EDR Hist Auto**      **1009104958**  
**SSE**      **1301 PLATT**      **N/A**  
**< 1/8**      **TAMPA, FL**  
**0.055 mi.**  
**289 ft.**      **Site 1 of 4 in cluster X**  
**Actual:**      EDR Hist Auto  
**19 ft.**  
**Focus Map:**      Year:      Name:      Type:  
**6**      1930      WILLOW PLATT SERVICE STATION      GASOLINE AND OIL SERVICE STATIONS  
                  1934      TURNER CARL B      GASOLINE AND OIL SERVICE STATIONS  
                  1944      TURNER CARR B      GASOLINE AND OIL SERVICE STATION  
                  1949      LAMB JOHN D      GASOLINE AND OIL SERVICE STATIONS

**N102**      **ECONOMICAL SERVICE STATION**      **EDR Hist Auto**      **1009104714**  
**South**      **701 W PLATT**      **N/A**  
**< 1/8**      **TAMPA, FL**  
**0.055 mi.**  
**291 ft.**      **Site 3 of 5 in cluster N**  
**Actual:**      EDR Hist Auto  
**10 ft.**  
**Focus Map:**      Year:      Name:      Type:  
**6**      1934      ECONOMICAL SERVICE STATION      GASOLINE AND OIL SERVICE STATIONS  
                  1939      SAM S SERVICE STATION      GASOLINE AND OIL SERVICE STATIONS

**Y103**      **LAUNDROMAT**      **EDR Hist Cleaner**      **1009206813**  
**South**      **911 W PLATT**      **N/A**  
**< 1/8**      **TAMPA, FL**  
**0.055 mi.**  
**293 ft.**      **Site 1 of 3 in cluster Y**  
**Actual:**      EDR Hist Cleaner  
**17 ft.**  
**Focus Map:**      Year:      Name:      Type:  
**6**      1962      LAUNDROMAT      LAUNDRIES SELF SERVE

**V104**      **ALLEY & ALLEY CHARTERED**      **FL LUST**      **U001545324**  
**East**      **205 N BRUSH ST**      **FL UST**      **N/A**  
**< 1/8**      **TAMPA, FL 33602**  
**0.057 mi.**  
**300 ft.**      **Site 2 of 4 in cluster V**  
**Actual:**      LUST:  
**16 ft.**      Region:      STATE  
**Focus Map:**      Facility Id:      8841244  
**3**      Facility Status:      CLOSED  
                  Facility Type:      C - Fuel user/Non-retail  
                  Facility Phone:      (813)879-5333  
                  Facility Cleanup Rank:      8060  
                  District:      Southwest District  
                  Lat/Long (dms):      27 56 56.23 / 82 27 0.83  
                  Section:      Not reported  
                  Township:      Not reported  
                  Range:      Not reported  
                  Feature:      Not reported  
                  Method:      UNVR

Map ID  
Direction  
Distance  
Elevation

MAP FINDINGS

Site

Database(s)

EDR ID Number  
EPA ID Number

**ALLEY & ALLEY CHARTERED (Continued)**

**U001545324**

Datum: 0  
Score: 6  
Score Effective Date: 2008-11-20 00:00:00  
Score When Ranked: 11  
Operator: ALLEY & ALLEY,CHARTERED  
Name Update: 2005-06-01 00:00:00  
Address Update: Not reported

**Petroleum Cleanup PCT Facility Score:**

Facility Cleanup Status: CMPL - COMPLETED  
Contact: JOHN EDWARD ALLEY  
Contact Company: ALLEY & ALLEY CHARTERED  
Contact Address: 205 N BRUSH ST  
Contact City/State/Zip: TAMPA, FL 33602  
Phone: (813)879-5333  
Bad Address Ind: N  
State: FL  
Zip: 33602, 4103  
Score: 6  
Score Effective Date: 2008-11-20 00:00:00  
Related Party ID: 538  
Primary RP Role: ACCOUNT OWNER  
RP Begin Date: 1988-08-19  
RP Zip: 4103  
RP Extension: Not reported

**Discharge Cleanup Summary:**

Discharge Date: 12/14/1988  
PCT Discharge Combined: Not reported  
Cleanup Required: R - CLEANUP REQUIRED  
Discharge Cleanup Status: NFA - NFA COMPLETE  
Disch Cleanup Status Date: 11/18/2011  
Cleanup Work Status: COMPLETED  
Information Source: E - EDI  
Other Source Description: Not reported  
Eligibility Indicator: E - ELIGIBLE  
Site Manager: ALLARD\_M  
Site Mgr End Date: 11/18/2011  
Tank Office: PCTM5 - PETROLEUM CLEANUP TEAM 5

**Petroleum Cleanup Program Eligibility:**

Facility ID: 8841244  
Discharge Date: 12/14/1988  
Pct Discharge Combined With: Not reported  
Cleanup Required: R - CLEANUP REQUIRED  
Discharge Cleanup Status: NFA - NFA COMPLETE  
Disch Cleanup Status Date: 11/18/2011  
Cleanup Work Status: COMPLETED  
Information Source: E - EDI  
Other Source Description: Not reported  
Application Received Date: 12/19/1988  
Cleanup Program: E - EARLY DETECTION INCENTIVE  
Eligibility Status: 1/23/1990  
Elig Status Date: 1/23/1990  
Letter Of Intent Date: Not reported  
Redetermined: No  
Inspection Date: 7/21/1989  
Site Manager: ALLARD\_M

Map ID  
Direction  
Distance  
Elevation

MAP FINDINGS

Site

Database(s)

EDR ID Number  
EPA ID Number

**ALLEY & ALLEY CHARTERED (Continued)**

**U001545324**

Site Mgr End Date: 11/18/2011  
Tank Office: PCTM5 - PETROLEUM CLEANUP TEAM 5  
Deductible Amount: Not reported  
Deductible Paid To Date: 0  
Co-Pay Amount: Not reported  
Co-Pay Paid To Date: 0  
Cap Amount: Not reported

Contaminated Media:  
Discharge Date: 12/14/1988  
Pct Discharge Combined With: Not reported  
Cleanup Required: R - CLEANUP REQUIRED  
Discharge Cleanup Status: NFA - NFA COMPLETE  
Disch Cleanup Status Date: 11/18/2011  
Cleanup Work Status: COMPLETED  
Information Source: E - EDI  
Other Source Description: Not reported  
Elig Indicator: E - ELIGIBLE  
Site Manager: ALLARD\_M  
Site Mgr End Date: 11/18/2011  
Tank Office: PCTM5 - PETROLEUM CLEANUP TEAM  
Contaminated Drinking Wells: 0  
Contaminated Monitoring Well: No  
Contaminated Soil: Yes  
Contaminated Surface Water: No  
Contaminated Ground Water: No  
Pollutant: B - Unleaded Gas  
Pollutant Other Description: Not reported  
Gallons Discharged: Not reported

Task Information:  
District: SWD  
Facility ID: 8841244  
Facility Status: CLOSED  
Facility Type: C - Fuel user/Non-retail -  
County: HILLSBOROUGH  
County ID: 29  
Cleanup Eligibility Status: E  
Source Effective Date: 11-18-2011  
Discharge Date: 12-14-1988  
Cleanup Required: R - CLEANUP REQUIRED  
Discharge Cleanup Status: NFA - NFA COMPLETE  
Disch Cleanup Status Date: 11-18-2011  
SRC Action Type: NFA - NO FURTHER ACTION  
SRC Submit Date: 08-09-2011  
SRC Review Date: 08-09-2011  
SRC Completion Status: A - APPROVED  
SRC Issue Date: 11-18-2011  
SRC Comment: Not reported  
Cleanup Work Status: COMPLETED  
Site Mgr: ALLARD\_M  
Site Mgr End Date: 11-18-2011  
Tank Office: PCTM5 - Team 5  
SR Task ID: 47587  
SR Cleanup Responsible: ST - STATE  
SR Funding Eligibility Type: -  
SR Actual Cost: Not reported  
SR Completion Date: Not reported

Map ID  
Direction  
Distance  
Elevation

MAP FINDINGS

Site

Database(s)

EDR ID Number  
EPA ID Number

**ALLEY & ALLEY CHARTERED (Continued)**

**U001545324**

SR Payment Date: Not reported  
SR Oral Date: Not reported  
SR Written Date: 12-14-1988  
SR Soil Removal: Y  
SR Free Product Removal: Not reported  
SR Soil Tonnage Removed: Not reported  
SR Soil Treatment: Not reported  
SR Other Treatment: Not reported  
SR Alternate Proc Received Date: Not reported  
SR Alternate Procedure Status: Not reported  
SR Alternate Procedure Status Date: Not reported  
SR Alternate Procedure Comments: Not reported  
SA Task ID: 47588  
SA Cleanup Responsible: ST - STATE  
SA Funding Eligibility Type: -  
SA Actual Cost: Not reported  
SA Completion Date: Not reported  
SA Payment Date: Not reported  
RAP Task ID: 47589  
RAP Cleanup Responsible ID: ST - STATE  
RAP Funding Eligibility Type: -  
RAP Actual Cost: Not reported  
RAP Completion Date: Not reported  
RAP Payment Date: Not reported  
RAP Last Order Approved: Not reported  
RA Task ID: 47590  
RA Cleanup Responsible: ST - STATE  
RA Funding Eligibility Type: -  
RA Years to Complete: 0  
RA Actual Cost: Not reported

Click here for Florida Oculus:

UST:

Facility Id: 8841244  
Facility Status: CLOSED  
Type Description: Fuel user/Non-retail  
Facility Phone: 8138795333  
Region: STATE  
Positioning Method: UNVR  
Lat/Long (dms): 27 56 55 / 82 27 6

Owner:

Owner Id: 538  
Owner Name: ALLEY & ALLEY CHARTERED  
Owner Address: 205 N BRUSH ST  
Owner Address 2: Not reported  
Owner City,St,Zip: TAMPA, FL 33602  
Owner Contact: JOHN EDWARD ALLEY  
Owner Phone: 8138795333

Tank Info:

Name: ALLEY & ALLEY CHARTERED  
Address: 205 N BRUSH ST  
Tank Id: 1  
Status: Removed  
Status Date: 12/31/1988

Map ID  
Direction  
Distance  
Elevation

MAP FINDINGS

Site

Database(s)

EDR ID Number  
EPA ID Number

**ALLEY & ALLEY CHARTERED (Continued)**

**U001545324**

Install Date: 7/1/1956  
Substance: Unleaded gas  
Content Description: Unleaded Gas  
Gallons: 500  
Vessel Indicator: TANK  
Tank Location: UNDERGROUND  
DEP Contractor: P

[Click here for Florida Oculus:](#)

**N105**  
**South**  
**< 1/8**  
**0.058 mi.**  
**304 ft.**

**LAU FRANK W**  
**715 W PLATT**  
**TAMPA, FL**  
**Site 4 of 5 in cluster N**

**EDR Hist Auto 1009106645**  
**N/A**

**Actual:** EDR Hist Auto  
**10 ft.**

**Focus Map:** Year: Name:  
**6** 1939 HENDERSON GETTIS A JR  
1944 LAU FRANK W  
1949 RENTZ HENRY A

Type:  
GASOLINE AND OIL SERVICE STATIONS  
GASOLINE AND OIL SERVICE STATION  
GASOLINE AND OIL SERVICE STATIONS

**106**  
**ESE**  
**< 1/8**  
**0.060 mi.**  
**319 ft.**

**LANG MOTOR CO**  
**200 S NEBRASKA AV**  
**TAMPA, FL**

**EDR Hist Auto 1009103372**  
**N/A**

**Actual:** EDR Hist Auto  
**8 ft.**

**Focus Map:** Year: Name:  
**6** 1955 LANG MOTOR CO  
1959 LANG MOTOR CO  
1969 LANG MOTOR CO  
1969 LANG MOTOR CO INC  
1970 LANG MOTOR CO INC  
1973 LANG MOTOR CO INC  
1974 LANG MOTOR CO  
1974 LANG MOTOR CO INC  
1975 LANG MOTOR CO INC  
1976 LANG MOTOR CO INC  
1977 LANG MOTOR CO INC

Type:  
AUTOMOBILE REPAIRING  
AUTOMOBILE REPAIRING  
AUTOMOBILE REPAIRING  
General Automotive Repair Shops  
General Automotive Repair Shops  
General Automotive Repair Shops  
AUTOMOBILE REPAIRING  
General Automotive Repair Shops  
General Automotive Repair Shops  
General Automotive Repair Shops  
General Automotive Repair Shops

Map ID  
Direction  
Distance  
Elevation

MAP FINDINGS

Site

Database(s) EDR ID Number  
EPA ID Number

107  
South  
< 1/8  
0.061 mi.  
321 ft.

**PUBLIX SUPER MARKET #628**  
**243 BAYSHORE BLVD**  
**TAMPA, FL 33606**

**FL AST A100317861**  
**N/A**

**Actual:**  
**1 ft.**  
**Focus Map:**  
**6**

**AST:**  
Name: PUBLIX SUPER MARKET #628  
Address: 243 BAYSHORE BLVD  
Facility ID: 9809956  
Facility Status: OPEN  
Type Description: Fuel user/Non-retail  
Facility Phone: 8132511173  
DEP Contractor Own: C  
Region: STATE  
Positioning Method: Not reported  
Lat/Long (dms): Not reported

**Owner:**  
Owner Id: 25164  
Owner Name: PUBLIX SUPER MARKETS INC - ENVIRONMENTAL  
Owner Address: PO BOX 407  
Owner Address 2: ATTN: STORAGE TANK REGIS  
Owner City,St,Zip: LAKELAND, FL 33802  
Owner Contact: MICHAEL HEWETT/BRENDA WILLIAMS  
Owner Phone: 8634995418

Tank Id: 1  
Status: In service  
Status Date: 12/1/2007  
Install Date: 12/1/2007  
Substance: Diesel-emergen generator  
Content Description: Emerg Generator Diesel  
Gallons: 1000  
Tank Location: ABOVEGROUND

**Construction:**  
Tank Id: 1  
Construction Category: Primary Construction  
Construction Description: Steel  
  
Tank Id: 1  
Construction Category: Secondary Containment  
Construction Description: Double wall  
  
Tank Id: 1  
Construction Category: Overfill/Spill  
Construction Description: Spill containment bucket  
  
Tank Id: 1  
Construction Category: Overfill/Spill  
Construction Description: Level gauges/alarms

**Monitoring:**  
Tank ID: 1  
Monitoring Description: Visual inspection of ASTs  
  
Tank ID: 1

Map ID  
 Direction  
 Distance  
 Elevation

MAP FINDINGS

Site

Database(s)

EDR ID Number  
 EPA ID Number

**PUBLIX SUPER MARKET #628 (Continued)**

**A100317861**

Monitoring Description: Monitor dbl wall tank space

Tank ID: 1  
 Monitoring Description: Continuous electronic sensing

Piping:  
 Tank ID: 1  
 Piping Category: Miscellaneous Attributes  
 Piping Description: Abv, no soil contact

Tank ID: 1  
 Piping Category: Miscellaneous Attributes  
 Piping Description: Suction piping system

[Click here for Florida Oculus:](#)

**Z108**  
**ESE**  
**< 1/8**  
**0.061 mi.**  
**322 ft.**

**BAYSHORE BUILDINGS**  
**2907 W BAY TO BAY BLVD**  
**TAMPA, FL 33629**  
**Site 1 of 2 in cluster Z**

**FL LUST** **U001355853**  
**FL UST** **N/A**  
**FL CLEANUP SITES**  
**FL DWM CONTAM**

**Actual:**  
**14 ft.**  
**Focus Map:**  
**9**

**LUST:**

Region: STATE  
 Facility Id: 8841757  
 Facility Status: CLOSED  
 Facility Type: C - Fuel user/Non-retail  
 Facility Phone: (813)253-3434  
 Facility Cleanup Rank: 8060  
 District: Southwest District  
 Lat/Long (dms): 27 55 12.53 / 82 29 29.56  
 Section: 34  
 Township: 29S  
 Range: 18E  
 Feature: Not reported  
 Method: UNVR  
 Datum: 0  
 Score: 10  
 Score Effective Date: 2007-04-11 00:00:00  
 Score When Ranked: 11  
 Operator: BAYSHORE BLDGS. ASSOC. LTD.  
 Name Update: Not reported  
 Address Update: Not reported

**Petroleum Cleanup PCT Facility Score:**

Facility Cleanup Status: ONGO - ONGOING  
 Contact: PHILLIP KAPLAN  
 Contact Company: BAYSHORE BUILDERS ASSOC LTD  
 Contact Address: 1200 W PLATT ST, STE 203  
 Contact City/State/Zip: TAMPA, FL 33606  
 Phone: (813)253-3434  
 Bad Address Ind: N  
 State: FL  
 Zip: 33629, 8154  
 Score: 10  
 Score Effective Date: 2007-04-11 00:00:00  
 Related Party ID: 1649



Map ID  
Direction  
Distance  
Elevation

MAP FINDINGS

Site

Database(s)

EDR ID Number  
EPA ID Number

**BAYSHORE BUILDINGS (Continued)**

**U001355853**

Primary RP Role: ACCOUNT OWNER  
RP Begin Date: 1988-10-05  
RP Zip: 2143  
RP Extension: Not reported

Discharge Cleanup Summary:  
Discharge Date: 9/27/1988  
PCT Discharge Combined: Not reported  
Cleanup Required: R - CLEANUP REQUIRED  
Discharge Cleanup Status: SA - SA ONGOING  
Disch Cleanup Status Date: 1/23/2019  
Cleanup Work Status: ACTIVE  
Information Source: E - EDI  
Other Source Description: Not reported  
Eligibility Indicator: E - ELIGIBLE  
Site Manager: BURICH\_T  
Site Mgr End Date: Not reported  
Tank Office: PCLP29 - HILLSBOROUGH ENVIRONMENTAL PROTECTION COMMISSION

Petroleum Cleanup Program Eligibility:  
Facility ID: 8841757  
Discharge Date: 9/27/1988  
Pct Discharge Combined With: Not reported  
Cleanup Required: R - CLEANUP REQUIRED  
Discharge Cleanup Status: SA - SA ONGOING  
Disch Cleanup Status Date: 1/23/2019  
Cleanup Work Status: ACTIVE  
Information Source: E - EDI  
Other Source Description: Not reported  
Application Received Date: 10/3/1988  
Cleanup Program: E - EARLY DETECTION INCENTIVE  
Eligibility Status: 7/17/1989  
Elig Status Date: 7/17/1989  
Letter Of Intent Date: Not reported  
Redetermined: No  
Inspection Date: 4/11/1989  
Site Manager: BURICH\_T  
Site Mgr End Date: Not reported  
Tank Office: PCLP29 - HILLSBOROUGH ENVIRONMENTAL PROTECTION COMMISSION  
Deductible Amount: Not reported  
Deductible Paid To Date: 0  
Co-Pay Amount: Not reported  
Co-Pay Paid To Date: 0  
Cap Amount: Not reported

Contaminated Media:  
Discharge Date: 9/27/1988  
Pct Discharge Combined With: Not reported  
Cleanup Required: R - CLEANUP REQUIRED  
Discharge Cleanup Status: SA - SA ONGOING  
Disch Cleanup Status Date: 1/23/2019  
Cleanup Work Status: ACTIVE  
Information Source: E - EDI  
Other Source Description: Not reported  
Elig Indicator: E - ELIGIBLE  
Site Manager: BURICH\_T  
Site Mgr End Date: Not reported  
Tank Office: PCLP29 - HILLSBOROUGH ENVIRONM

Map ID  
Direction  
Distance  
Elevation

MAP FINDINGS

Site

Database(s)

EDR ID Number  
EPA ID Number

**BAYSHORE BUILDINGS (Continued)**

**U001355853**

Contaminated Drinking Wells: 0  
Contaminated Monitoring Well: Yes  
Contaminated Soil: No  
Contaminated Surface Water: No  
Contaminated Ground Water: Yes  
Pollutant: Z - Other Non Regulated  
Pollutant Other Description: Not reported  
Gallons Discharged: Not reported

Task Information:  
District: SWD  
Facility ID: 8841757  
Facility Status: CLOSED  
Facility Type: C - Fuel user/Non-retail -  
County: HILLSBOROUGH  
County ID: 29  
Cleanup Eligibility Status: E  
Source Effective Date: Not reported  
Discharge Date: 09-27-1988  
Cleanup Required: R - CLEANUP REQUIRED  
Discharge Cleanup Status: ENTD - ELIGIBLE - NO TASK LEVEL DATA  
Disch Cleanup Status Date: 07-17-1989  
SRC Action Type: -  
SRC Submit Date: Not reported  
SRC Review Date: Not reported  
SRC Completion Status: -  
SRC Issue Date: Not reported  
SRC Comment: Not reported  
Cleanup Work Status: INACTIVE  
Site Mgr: BURICH\_T  
Site Mgr End Date: Not reported  
Tank Office: PCLP29 - Hillsborough County  
SR Task ID: 47556  
SR Cleanup Responsible: ST - STATE  
SR Funding Eligibility Type: -  
SR Actual Cost: Not reported  
SR Completion Date: Not reported  
SR Payment Date: Not reported  
SR Oral Date: Not reported  
SR Written Date: Not reported  
SR Soil Removal: Not reported  
SR Free Product Removal: Not reported  
SR Soil Tonnage Removed: Not reported  
SR Soil Treatment: Not reported  
SR Other Treatment: Not reported  
SR Alternate Proc Received Date: Not reported  
SR Alternate Procedure Status: Not reported  
SR Alternate Procedure Status Date: Not reported  
SR Alternate Procedure Comments: Not reported  
SA Task ID: 47557  
SA Cleanup Responsible: ST - STATE  
SA Funding Eligibility Type: -  
SA Actual Cost: Not reported  
SA Completion Date: Not reported  
SA Payment Date: Not reported  
RAP Task ID: 47558  
RAP Cleanup Responsible ID: ST - STATE  
RAP Funding Eligibility Type: -

Map ID  
Direction  
Distance  
Elevation

MAP FINDINGS

Site

Database(s)

EDR ID Number  
EPA ID Number

**BAYSHORE BUILDINGS (Continued)**

**U001355853**

RAP Actual Cost: Not reported  
RAP Completion Date: Not reported  
RAP Payment Date: Not reported  
RAP Last Order Approved: Not reported  
RA Task ID: 47559  
RA Cleanup Responsible: ST - STATE  
RA Funding Eligibility Type: -  
RA Years to Complete: Not reported  
RA Actual Cost: Not reported

[Click here for Florida Oculus:](#)

UST:

Facility Id: 8841757  
Facility Status: CLOSED  
Type Description: Fuel user/Non-retail  
Facility Phone: 8132533434  
Region: STATE  
Positioning Method: UNVR  
Lat/Long (dms): 27 55 12 / 82 29 30

Owner:

Owner Id: 1649  
Owner Name: BAYSHORE BUILDERS ASSOC LTD  
Owner Address: 1200 W PLATT ST, STE 203  
Owner Address 2: Not reported  
Owner City,St,Zip: TAMPA, FL 33606  
Owner Contact: PHILLIP KAPLAN  
Owner Phone: 8132533434

Tank Info:

Name: BAYSHORE BUILDINGS  
Address: 2907 W BAY TO BAY BLVD  
Tank Id: 1  
Status: Removed  
Status Date: 9/30/1988  
Install Date: 7/1/1960  
Substance: Fuel oil-on site heat  
Content Description: Fuel Oil - Onsite Heat  
Gallons: 1000  
Vessel Indicator: TANK  
Tank Location: UNDERGROUND  
DEP Contractor: P

Name: BAYSHORE BUILDINGS  
Address: 2907 W BAY TO BAY BLVD  
Tank Id: 2  
Status: Removed  
Status Date: 9/30/1988  
Install Date: 7/1/1960  
Substance: Fuel oil-on site heat  
Content Description: Fuel Oil - Onsite Heat  
Gallons: 1000  
Vessel Indicator: TANK  
Tank Location: UNDERGROUND  
DEP Contractor: P

Map ID  
Direction  
Distance  
Elevation

MAP FINDINGS

Site

Database(s)

EDR ID Number  
EPA ID Number

**BAYSHORE BUILDINGS (Continued)**

**U001355853**

Name: BAYSHORE BUILDINGS  
Address: 2907 W BAY TO BAY BLVD  
Tank Id: 3  
Status: Removed  
Status Date: 6/30/1978  
Install Date: 7/1/1974  
Substance: Leaded gas  
Content Description: Leaded Gas  
Gallons: 4000  
Vessel Indicator: TANK  
Tank Location: UNDERGROUND  
DEP Contractor: P

Name: BAYSHORE BUILDINGS  
Address: 2907 W BAY TO BAY BLVD  
Tank Id: 4  
Status: Removed  
Status Date: 6/30/1978  
Install Date: 7/1/1974  
Substance: Leaded gas  
Content Description: Leaded Gas  
Gallons: 4000  
Vessel Indicator: TANK  
Tank Location: UNDERGROUND  
DEP Contractor: P

[Click here for Florida Oculus:](#)

**CLEANUP SITES:**

DEP Cleanup Site Key: 58713427  
Source Database Name: Storage Tank Contamination Monitoring  
Source Database Id: 8841757  
CPAC Program Area Id: TK  
CLLC Cleanup Category Key: PETRO  
RSC2 Remediation Status Key: ACTIVE  
Data Load Date: 05/28/2019  
OC3 Office Id: SWD  
Physical Address Line 2: Not reported  
OIC Object Of Interest Id: FACIL  
PC2 Proximity Id: CENTR  
Calc Coordinates Accuracy Level Id: 4  
CMC2 Coordinate Method Id: Digital Aerial Photography With Ground Control  
DC4 Datum Id: High Accuracy Reference Network  
VSC1 Verification Status: REVIEWED  
Collect Username: DAVIS\_B  
Collect Date: 07/08/2005  
Collect Affiliation: DEPARTMENT OF ENVIRONMENTAL PR  
Map Source: 1999 doqs  
Map Source Scale: 4053  
Interpolation Scale: Not reported  
Verifier Username: DAVIS\_B  
Verifier Affiliation: DEPARTMENT OF ENVIRONMENTAL PR  
Verification Date: 07/08/2005  
Verified Coordinate Method Id: Digital Aerial Photography With Ground Control  
Source Database Name Code: STCM  
CMC2 Coordinate Method ID Code: DPHO

Map ID  
Direction  
Distance  
Elevation

MAP FINDINGS

Site

Database(s)

EDR ID Number  
EPA ID Number

**BAYSHORE BUILDINGS (Continued)**

**U001355853**

DC4 Datum ID Code: HARN  
Verified Coordinate Method ID Code: DPHO  
Comments: Not reported  
Latitude/Longitude (deg/min/sec): 27 55 12.53 / 82 29 29.56

**DWM CONTAM:**

Program Site Id: 8841757  
Lat DD: 27  
Lat MM: 55  
Lat SS: 12.53  
Long DD: 82  
Long MM: 29  
Long SS: 29.56  
Office/ District: SWD  
Program Area: Storage Tanks  
Offsite Contamination: Not reported  
Project Manager: Not reported  
Priority Score: 10  
Datum: 0  
Method: UNVR  
Facility Status: CLOSED  
Feature: Not reported  
Section: 34  
Township: 29S  
Range: 18E  
Staff Assigned: Not reported  
Priority (Y/N): Not reported

**I109  
WNW  
< 1/8  
0.062 mi.  
326 ft.**

**GREENSLADE PLUMBING  
3103 W BAY TO BAY BLVD  
TAMPA, FL 33629**

**FL UST U001354564  
N/A**

**Site 8 of 8 in cluster I**

**Actual:  
15 ft.**

**UST:**

Facility Id: 8625342  
Facility Status: CLOSED  
Type Description: Fuel user/Non-retail  
Facility Phone: 8138395367  
Region: STATE  
Positioning Method: UNVR  
Lat/Long (dms): 27 56 40 / 82 31 28

**Focus Map:  
9**

**Owner:**

Owner Id: 8871  
Owner Name: GREENSLADE PLUMBING  
Owner Address: 3103 W BAY TO BAY BLVD  
Owner Address 2: Not reported  
Owner City,St,Zip: TAMPA, FL 33629  
Owner Contact: LEE GREENSLADE  
Owner Phone: 8138395367

**Tank Info:**

Name: GREENSLADE PLUMBING  
Address: 3103 W BAY TO BAY BLVD  
Tank Id: 1  
Status: Removed

Map ID  
 Direction  
 Distance  
 Elevation

MAP FINDINGS

Site

Database(s)

EDR ID Number  
 EPA ID Number

**GREENSLADE PLUMBING (Continued)**

**U001354564**

Status Date: Not reported  
 Install Date: 1/1/1968  
 Substance: Leaded gas  
 Content Description: Leaded Gas  
 Gallons: 1000  
 Vessel Indicator: TANK  
 Tank Location: UNDERGROUND  
 DEP Contractor: P

[Click here for Florida Oculus:](#)

**Z110**  
**ESE**  
**< 1/8**  
**0.062 mi.**  
**326 ft.**

**EASTERN GULF PETROLEUM CORP**  
**2909 W BAY TO BAY BLVD**  
**TAMPA, FL 33629**

**EDR Hist Auto 1020268809**  
**N/A**

**Site 2 of 2 in cluster Z**

**Actual:** EDR Hist Auto  
**14 ft.**

<b>Focus Map:</b> <b>9</b>	Year:	Name:	Type:
	1990	EASTERN GULF PETROLEUM CORP	Petroleum Products, NEC, NEC
	1991	EASTERN GULF PETROLEUM CORP	Petroleum Products, NEC, NEC

**111**  
**South**  
**< 1/8**  
**0.062 mi.**  
**327 ft.**

**TAMPA CTY-RIBBON OF GREEN**  
**237 S ASHLEY ST**  
**TAMPA, FL 33602**

**FL LUST U003993934**  
**FL UST N/A**

**Actual:** LUST:  
**1 ft.**

<b>Focus Map:</b> <b>6</b>	Region:	STATE
	Facility Id:	9807097
	Facility Status:	CLOSED
	Facility Type:	H - Local Government
	Facility Phone:	(813)274-8773
	Facility Cleanup Rank:	Not reported
	District:	Southwest District
	Lat/Long (dms):	27 56 31.8734 / 82 27 28.9129
	Section:	Not reported
	Township:	Not reported
	Range:	Not reported
	Feature:	Not reported
	Method:	Not reported
	Datum:	Not reported
	Score:	Not reported
	Score Effective Date:	Not reported
	Score When Ranked:	Not reported
	Operator:	JAMES JACKSON JR
	Name Update:	Not reported
	Address Update:	2005-07-28 00:00:00

Petroleum Cleanup PCT Facility Score:  
 Facility Cleanup Status: CMPL - COMPLETED  
 Contact: FRANK PFISTER  
 Contact Company: TAMPA FIRE RESCUE  
 Contact Address: 808 E ZACK ST

Map ID  
Direction  
Distance  
Elevation

MAP FINDINGS

Site

Database(s)

EDR ID Number  
EPA ID Number

**TAMPA CTY-RIBBON OF GREEN (Continued)**

**U003993934**

Contact City/State/Zip: TAMPA, FL 33602  
Phone: (813)274-7528  
Bad Address Ind: N  
State: FL  
Zip: 33602  
Score: Not reported  
Score Effective Date: Not reported  
Related Party ID: 21536  
Primary RP Role: ACCOUNT OWNER  
RP Begin Date: 2005-02-22  
RP Zip: 5223  
RP Extension: Not reported

Discharge Cleanup Summary:

Discharge Date: 1/14/2005  
PCT Discharge Combined: Not reported  
Cleanup Required: R - CLEANUP REQUIRED  
Discharge Cleanup Status: NFA - NFA COMPLETE  
Disch Cleanup Status Date: 1/11/2006  
Cleanup Work Status: COMPLETED  
Information Source: D - DISCHARGE NOTIFICATION  
Other Source Description: Not reported  
Eligibility Indicator: I - INELIGIBLE  
Site Manager: HEINTZ\_C  
Site Mgr End Date: 11/2/2005  
Tank Office: PCLP29 - HILLSBOROUGH ENVIRONMENTAL PROTECTION COMMISSION

Contaminated Media:

Discharge Date: 1/14/2005  
Pct Discharge Combined With: Not reported  
Cleanup Required: R - CLEANUP REQUIRED  
Discharge Cleanup Status: NFA - NFA COMPLETE  
Disch Cleanup Status Date: 1/11/2006  
Cleanup Work Status: COMPLETED  
Information Source: D - DISCHARGE NOTIFICATION  
Other Source Description: Not reported  
Elig Indicator: I - INELIGIBLE  
Site Manager: HEINTZ\_C  
Site Mgr End Date: 11/2/2005  
Tank Office: PCLP29 - HILLSBOROUGH ENVIRONM  
Contaminated Drinking Wells: Not reported  
Contaminated Monitoring Well: Not reported  
Contaminated Soil: Yes  
Contaminated Surface Water: Not reported  
Contaminated Ground Water: Not reported  
Pollutant: Y - Unknown/Not Reported  
Pollutant Other Description: Not reported  
Gallons Discharged: Not reported

Task Information:

District: SWD  
Facility ID: 9807097  
Facility Status: CLOSED  
Facility Type: H - Local Government -  
County: HILLSBOROUGH  
County ID: 29  
Cleanup Eligibility Status: I  
Source Effective Date: 11-02-2005

Map ID  
Direction  
Distance  
Elevation

MAP FINDINGS

Site

Database(s)

EDR ID Number  
EPA ID Number

**TAMPA CTY-RIBBON OF GREEN (Continued)**

**U003993934**

Discharge Date: 01-14-2005  
Cleanup Required: R - CLEANUP REQUIRED  
Discharge Cleanup Status: NFA - NFA COMPLETE  
Disch Cleanup Status Date: 01-11-2006  
SRC Action Type: NFA - NO FURTHER ACTION  
SRC Submit Date: 10-25-2005  
SRC Review Date: 11-02-2005  
SRC Completion Status: A - APPROVED  
SRC Issue Date: 01-11-2006  
SRC Comment: Not reported  
Cleanup Work Status: COMPLETED  
Site Mgr: HEINTZ\_C  
Site Mgr End Date: 11-02-2005  
Tank Office: PCLP29 - Hillsborough County  
SR Task ID: Not reported  
SR Cleanup Responsible: -  
SR Funding Eligibility Type: -  
SR Actual Cost: Not reported  
SR Completion Date: Not reported  
SR Payment Date: Not reported  
SR Oral Date: Not reported  
SR Written Date: Not reported  
SR Soil Removal: Not reported  
SR Free Product Removal: Not reported  
SR Soil Tonnage Removed: Not reported  
SR Soil Treatment: Not reported  
SR Other Treatment: Not reported  
SR Alternate Proc Received Date: Not reported  
SR Alternate Procedure Status: Not reported  
SR Alternate Procedure Status Date: Not reported  
SR Alternate Procedure Comments: Not reported  
SA Task ID: 77049  
SA Cleanup Responsible: -  
SA Funding Eligibility Type: -  
SA Actual Cost: Not reported  
SA Completion Date: Not reported  
SA Payment Date: Not reported  
RAP Task ID: Not reported  
RAP Cleanup Responsible ID: -  
RAP Funding Eligibility Type: -  
RAP Actual Cost: Not reported  
RAP Completion Date: Not reported  
RAP Payment Date: Not reported  
RAP Last Order Approved: Not reported  
RA Task ID: 77931  
RA Cleanup Responsible: -  
RA Funding Eligibility Type: -  
RA Years to Complete: 0  
RA Actual Cost: Not reported

[Click here for Florida Oculus:](#)

UST:

Facility Id: 9807097  
Facility Status: CLOSED  
Type Description: Local Government  
Facility Phone: 8132748773



Map ID  
Direction  
Distance  
Elevation

MAP FINDINGS

Site

Database(s)

EDR ID Number  
EPA ID Number

**TAMPA CTY-RIBBON OF GREEN (Continued)**

**U003993934**

Region: STATE  
Positioning Method: Not reported  
Lat/Long (dms): Not reported

Owner:  
Owner Id: 21536  
Owner Name: TAMPA FIRE RESCUE  
Owner Address: 808 E ZACK ST  
Owner Address 2: ATTN: FRANK PFISTER  
Owner City,St,Zip: TAMPA, FL 33602  
Owner Contact: FRANK PFISTER  
Owner Phone: 8132747528

Tank Info:  
Name: TAMPA CTY-RIBBON OF GREEN  
Address: 237 S ASHLEY ST  
Tank Id: 1  
Status: Removed  
Status Date: 2/1/2005  
Install Date: Not reported  
Substance: Unknown/Not reported  
Content Description: Unknown/Not Reported  
Gallons: 1000  
Vessel Indicator: TANK  
Tank Location: UNDERGROUND  
DEP Contractor: P

Name: TAMPA CTY-RIBBON OF GREEN  
Address: 237 S ASHLEY ST  
Tank Id: 2  
Status: Removed  
Status Date: 2/1/2005  
Install Date: Not reported  
Substance: Unknown/Not reported  
Content Description: Unknown/Not Reported  
Gallons: 1500  
Vessel Indicator: TANK  
Tank Location: UNDERGROUND  
DEP Contractor: P

[Click here for Florida Oculus:](#)

**S112**  
**NE** 1105 E KENNEDY BLVD  
**< 1/8** TAMPA, FL  
**0.062 mi.**  
**330 ft.** Site 2 of 2 in cluster S

**FL DEDB** S112283751  
N/A

**Actual:** 16 ft.  
**Focus Map:** 3

DEDB:  
Name: Not reported  
Address: 1105 E KENNEDY BLVD  
City,State,Zip: TAMPA, FL  
Well Id: 290007201  
Location Method: DPHO  
Florida Id: Not reported  
Latitude: 27.950302  
Longitude: -82.3037

Map ID  
Direction  
Distance  
Elevation

MAP FINDINGS

Site

Database(s)

EDR ID Number  
EPA ID Number

(Continued)

S112283751

Well Depth: 0  
Case depth: 0  
Diameter: 0  
Well Type: Private well  
Long DD: 82  
Long MM: 18  
Long SS: 13.61  
Lat DD: 27  
Lat MM: 57  
Lat SS: 1.09  
Permit No: Not reported  
Directions: Not reported  
Comments: C/O PHIL JONES- HILLS. C.H.U. PROPERTY OWNED BY COUNTY  
Status: 12/30/10 HD to sample/locate  
Recheck: Not reported  
Reimbursement: Not reported  
Tagged: Not reported  
Exchange: Not reported  
Alb X: 0  
Alb Y: 0  
Username: OPS\$BEARD\_V  
Time Stamp: 03/15/2001  
Datum: Nad83-90/HPGN  
Scale: 3638  
Accuracy: 25  
QA Method: Visual QA With DOQ  
Created: Not reported  
Filter status: Not reported  
Resample: Not reported  
Oculus: Not reported  
Sample ID: 2535167  
Sample Date: 11/12/1985  
Analysis: EDB  
Discharge: 0  
Chemical: ETHYLENE DIBROMIDE (EDB)  
Value: 0.08  
Res Qual: C  
Units: ug/L  
CAS Number: 106-93-4  
Facility Zip Ext: Not reported  
Method: 4  
  
Name: Not reported  
Address: 1105 E KENNEDY BLVD  
City,State,Zip: TAMPA, FL  
Well Id: 290007201  
Location Method: DPHO  
Florida Id: Not reported  
Latitude: 27.950302  
Longitude: -82.3037  
Well Depth: 0  
Case depth: 0  
Diameter: 0  
Well Type: Private well  
Long DD: 82  
Long MM: 18  
Long SS: 13.61

Map ID  
 Direction  
 Distance  
 Elevation

MAP FINDINGS

Site

Database(s)

EDR ID Number  
 EPA ID Number

**(Continued)**

**S112283751**

Lat DD: 27  
 Lat MM: 57  
 Lat SS: 1.09  
 Permit No: Not reported  
 Directions: Not reported  
 Comments: C/O PHIL JONES- HILLS. C.H.U. PROPERTY OWNED BY COUNTY  
 Status: 12/30/10 HD to sample/locate  
 Recheck: Not reported  
 Reimbursement: Not reported  
 Tagged: Not reported  
 Exchange: Not reported  
 Alb X: 0  
 Alb Y: 0  
 Username: OPS\$BEARD\_V  
 Time Stamp: 03/15/2001  
 Datum: Nad83-90/HPGN  
 Scale: 3638  
 Accuracy: 25  
 QA Method: Visual QA With DOQ  
 Created: Not reported  
 Filter status: Not reported  
 Resample: Not reported  
 Oculus: Not reported  
 Sample ID: 306470  
 Sample Date: 11/15/1983  
 Analysis: EDB  
 Discharge: 0  
 Chemical: ETHYLENE DIBROMIDE (EDB)  
 Value: 0.2  
 Res Qual: C  
 Units: ug/L  
 CAS Number: 106-93-4  
 Facility Zip Ext: Not reported  
 Method: 4

**AA113 RAINBOW RUG CLEANERS**  
**WNW 2823 S MAC DILL AVE**  
**< 1/8 TAMPA, FL**

**EDR Hist Cleaner 1009207198**  
**N/A**

**0.063 mi.**  
**332 ft. Site 1 of 2 in cluster AA**

**Actual:** EDR Hist Cleaner  
**16 ft.**

<b>Focus Map:</b> <b>9</b>	Year: Name: 1983 RAINBOW RUG CLEANERS 1986 RAINBOW RUG CLEANERS 1987 RAINBOW RUG CLEANERS 1988 RAINBOW RUG CLEANERS 1988 RAINBOW RUG CLEANERS 1989 RAINBOW RUG CLEANERS 1990 RAINBOW RUG CLEANERS 1991 RAINBOW RUG CLEANERS	Type: CARPET AND RUG CLEANERS Carpet And Upholstery Cleaning Carpet And Upholstery Cleaning CARPET AND RUG CLEANERS Carpet And Upholstery Cleaning Carpet And Upholstery Cleaning On Customer Premises Carpet And Upholstery Cleaning On Customer Premises Carpet And Upholstery Cleaning On Customer Premises
-------------------------------	---	--

Map ID  
Direction  
Distance  
Elevation

MAP FINDINGS

Site

Database(s)

EDR ID Number  
EPA ID Number

**AB114**     **BAYSHORE FOUR SEASONS LTD**  
**West**     **102 JEFFERSON ST**  
**< 1/8**     **TAMPA, FL 33602**  
**0.064 mi.**  
**336 ft.**     **Site 1 of 2 in cluster AB**

**FL LUST**     **U004022960**  
**FL UST**     **N/A**

**Actual:**  
**15 ft.**

**LUST:**

**Focus Map:**  
**6**

Region: STATE  
Facility Id: 9807787  
Facility Status: CLOSED  
Facility Type: Z - Other Regulated Facility  
Facility Phone: (813)224-9403  
Facility Cleanup Rank: Not reported  
District: Southwest District  
Lat/Long (dms): 27 56 49.2673 / 82 27 10.6557  
Section: Not reported  
Township: Not reported  
Range: Not reported  
Feature: Not reported  
Method: Not reported  
Datum: Not reported  
Score: Not reported  
Score Effective Date: Not reported  
Score When Ranked: Not reported  
Operator: DR RALPH HERRMANN  
Name Update: 2006-06-14 00:00:00  
Address Update: 2006-06-14 00:00:00

**Petroleum Cleanup PCT Facility Score:**

Facility Cleanup Status: CMPL - COMPLETED  
Contact: PETER GOTTSCHALK  
Contact Company: BAYSMORE FOUR SEASONS LTD  
Contact Address: 4350 W CYPRESS ST SUITE 300  
Contact City/State/Zip: TAMPA, FL 33607  
Phone: (813)996-2555  
Bad Address Ind: N  
State: FL  
Zip: 33602  
Score: Not reported  
Score Effective Date: Not reported  
Related Party ID: 59136  
Primary RP Role: ACCOUNT OWNER  
RP Begin Date: 2005-12-02  
RP Zip: Not reported  
RP Extension: Not reported

**Discharge Cleanup Summary:**

Discharge Date: 7/28/2005  
PCT Discharge Combined: Not reported  
Cleanup Required: R - CLEANUP REQUIRED  
Discharge Cleanup Status: NFA - NFA COMPLETE  
Disch Cleanup Status Date: 8/21/2006  
Cleanup Work Status: COMPLETED  
Information Source: D - DISCHARGE NOTIFICATION  
Other Source Description: Not reported  
Eligibility Indicator: I - INELIGIBLE  
Site Manager: MCKELVEY\_M  
Site Mgr End Date: 7/21/2006  
Tank Office: PCLP29 - HILLSBOROUGH ENVIRONMENTAL PROTECTION COMMISSION

Map ID  
Direction  
Distance  
Elevation

MAP FINDINGS

Site

Database(s)

EDR ID Number  
EPA ID Number

**BAYSHORE FOUR SEASONS LTD (Continued)**

**U004022960**

Contaminated Media:

Discharge Date: 7/28/2005  
Pct Discharge Combined With: Not reported  
Cleanup Required: R - CLEANUP REQUIRED  
Discharge Cleanup Status: NFA - NFA COMPLETE  
Disch Cleanup Status Date: 8/21/2006  
Cleanup Work Status: COMPLETED  
Information Source: D - DISCHARGE NOTIFICATION  
Other Source Description: Not reported  
Elig Indicator: I - INELIGIBLE  
Site Manager: MCKELVEY\_M  
Site Mgr End Date: 7/21/2006  
Tank Office: PCLP29 - HILLSBOROUGH ENVIRONM  
Contaminated Drinking Wells: Not reported  
Contaminated Monitoring Well: Not reported  
Contaminated Soil: Yes  
Contaminated Surface Water: Not reported  
Contaminated Ground Water: Yes  
Pollutant: B - Unleaded Gas  
Pollutant Other Description: Not reported  
Gallons Discharged: Not reported

Task Information:

District: SWD  
Facility ID: 9807787  
Facility Status: CLOSED  
Facility Type: Z - Other Regulated Facility -  
County: HILLSBOROUGH  
County ID: 29  
Cleanup Eligibility Status: I  
Source Effective Date: 07-19-2006  
Discharge Date: 07-28-2005  
Cleanup Required: R - CLEANUP REQUIRED  
Discharge Cleanup Status: NFA - NFA COMPLETE  
Disch Cleanup Status Date: 08-21-2006  
SRC Action Type: NFA - NO FURTHER ACTION  
SRC Submit Date: 05-17-2006  
SRC Review Date: 07-19-2006  
SRC Completion Status: A - APPROVED  
SRC Issue Date: 08-21-2006  
SRC Comment: Not reported  
Cleanup Work Status: COMPLETED  
Site Mgr: MCKELVEY\_M  
Site Mgr End Date: 07-21-2006  
Tank Office: PCLP29 - Hillsborough County  
SR Task ID: Not reported  
SR Cleanup Responsible: -  
SR Funding Eligibility Type: -  
SR Actual Cost: Not reported  
SR Completion Date: Not reported  
SR Payment Date: Not reported  
SR Oral Date: Not reported  
SR Written Date: Not reported  
SR Soil Removal: Not reported  
SR Free Product Removal: Not reported  
SR Soil Tonnage Removed: Not reported  
SR Soil Treatment: Not reported

Map ID  
Direction  
Distance  
Elevation

MAP FINDINGS

Site

Database(s)

EDR ID Number  
EPA ID Number

**BAYSHORE FOUR SEASONS LTD (Continued)**

**U004022960**

SR Other Treatment: Not reported  
SR Alternate Proc Received Date: Not reported  
SR Alternate Procedure Status: Not reported  
SR Alternate Procedure Status Date: Not reported  
SR Alternate Procedure Comments: Not reported  
SA Task ID: 78288  
SA Cleanup Responsible: -  
SA Funding Eligibility Type: -  
SA Actual Cost: Not reported  
SA Completion Date: Not reported  
SA Payment Date: Not reported  
RAP Task ID: Not reported  
RAP Cleanup Responsible ID: -  
RAP Funding Eligibility Type: -  
RAP Actual Cost: Not reported  
RAP Completion Date: Not reported  
RAP Payment Date: Not reported  
RAP Last Order Approved: Not reported  
RA Task ID: 78287  
RA Cleanup Responsible: -  
RA Funding Eligibility Type: -  
RA Years to Complete: 0  
RA Actual Cost: Not reported

[Click here for Florida Oculus:](#)

**UST:**

Facility Id: 9807787  
Facility Status: CLOSED  
Type Description: Other Regulated Facility  
Facility Phone: 8132249403  
Region: STATE  
Positioning Method: Not reported  
Lat/Long (dms): Not reported

**Owner:**

Owner Id: 59136  
Owner Name: BAYSMORE FOUR SEASONS LTD  
Owner Address: 4350 W CYPRESS ST SUITE 300  
Owner Address 2: Not reported  
Owner City,St,Zip: TAMPA, FL 33607  
Owner Contact: PETER GOTTSCHALK  
Owner Phone: 8139962555

**Tank Info:**

Name: BAYSHORE FOUR SEASONS LTD  
Address: 102 JEFFERSON ST  
Tank Id: 1  
Status: Removed  
Status Date: 10/1/2005  
Install Date: Not reported  
Substance: Unknown/Not reported  
Content Description: Unknown/Not Reported  
Gallons: 500  
Vessel Indicator: TANK  
Tank Location: UNDERGROUND  
DEP Contractor: P

Map ID  
Direction  
Distance  
Elevation

MAP FINDINGS

Site

Database(s)

EDR ID Number  
EPA ID Number

**BAYSHORE FOUR SEASONS LTD (Continued)**

**U004022960**

Name: BAYSHORE FOUR SEASONS LTD  
Address: 102 JEFFERSON ST  
Tank Id: 2  
Status: Removed  
Status Date: 10/1/2005  
Install Date: Not reported  
Substance: Unknown/Not reported  
Content Description: Unknown/Not Reported  
Gallons: 500  
Vessel Indicator: TANK  
Tank Location: UNDERGROUND  
DEP Contractor: P

Name: BAYSHORE FOUR SEASONS LTD  
Address: 102 JEFFERSON ST  
Tank Id: 3  
Status: Removed  
Status Date: 10/1/2005  
Install Date: Not reported  
Substance: Unknown/Not reported  
Content Description: Unknown/Not Reported  
Gallons: 500  
Vessel Indicator: TANK  
Tank Location: UNDERGROUND  
DEP Contractor: P

Name: BAYSHORE FOUR SEASONS LTD  
Address: 102 JEFFERSON ST  
Tank Id: 4  
Status: Removed  
Status Date: 10/1/2005  
Install Date: Not reported  
Substance: Unknown/Not reported  
Content Description: Unknown/Not Reported  
Gallons: 500  
Vessel Indicator: TANK  
Tank Location: UNDERGROUND  
DEP Contractor: P

Name: BAYSHORE FOUR SEASONS LTD  
Address: 102 JEFFERSON ST  
Tank Id: 5  
Status: Removed  
Status Date: 10/1/2005  
Install Date: Not reported  
Substance: Unknown/Not reported  
Content Description: Unknown/Not Reported  
Gallons: 500  
Vessel Indicator: TANK  
Tank Location: UNDERGROUND  
DEP Contractor: P

Name: BAYSHORE FOUR SEASONS LTD  
Address: 102 JEFFERSON ST  
Tank Id: 6  
Status: Deleted  
Status Date: 10/1/2005

Map ID  
Direction  
Distance  
Elevation

MAP FINDINGS

Site

Database(s)

EDR ID Number  
EPA ID Number

**BAYSHORE FOUR SEASONS LTD (Continued)**

**U004022960**

Install Date: Not reported  
Substance: Unknown/Not reported  
Content Description: Unknown/Not Reported  
Gallons: 500  
Vessel Indicator: TANK  
Tank Location: UNDERGROUND  
DEP Contractor: P

[Click here for Florida Oculus:](#)

**AC115**  
**South**  
**< 1/8**  
**0.065 mi.**  
**344 ft.**

**FREE PRESS PUBLISHING CO INC**  
**401 E PLATT ST**  
**TAMPA, FL 33601**  
**Site 1 of 3 in cluster AC**

**RCRA-SQG 1000700209**  
**FINDS FLD982090938**  
**ECHO**

**Actual:**  
**3 ft.**  
**Focus Map:**  
**6**

**RCRA-SQG:**  
Date form received by agency: 07/24/1987  
**Facility name:** FREE PRESS PUBLISHING CO INC  
**Facility address:** 401 E PLATT ST  
TAMPA, FL 33601  
**EPA ID:** FLD982090938  
**Mailing address:** PO BOX 1333  
401 E PLATT ST  
TAMPA, FL 33601-1333  
**Contact:** RAY BUCKLEY  
**Contact address:** PO BOX 1333  
TAMPA, FL 33601-1333  
**Contact country:** US  
**Contact telephone:** 813-228-7881  
**Contact email:** Not reported  
**EPA Region:** 04  
**Classification:** Small Small Quantity Generator  
**Description:** Handler: generates more than 100 and less than 1000 kg of hazardous waste during any calendar month and accumulates less than 6000 kg of hazardous waste at any time; or generates 100 kg or less of hazardous waste during any calendar month, and accumulates more than 1000 kg of hazardous waste at any time

**Owner/Operator Summary:**  
**Owner/operator name:** BUCKLEY RAY  
**Owner/operator address:** PO BOX 1333  
TAMPA, FL 33601  
**Owner/operator country:** US  
**Owner/operator telephone:** Not reported  
**Owner/operator email:** Not reported  
**Owner/operator fax:** Not reported  
**Owner/operator extension:** Not reported  
**Legal status:** Private  
**Owner/Operator Type:** Owner  
**Owner/Op start date:** 12/27/1996  
**Owner/Op end date:** Not reported  
  
**Owner/operator name:** RAY BUCKLEY  
**Owner/operator address:** PO BOX 1333  
TAMPA, FL 33601



Map ID  
Direction  
Distance  
Elevation

MAP FINDINGS

Site

Database(s)

EDR ID Number  
EPA ID Number

**FREE PRESS PUBLISHING CO INC (Continued)**

**1000700209**

Owner/operator country: US  
Owner/operator telephone: Not reported  
Owner/operator email: Not reported  
Owner/operator fax: Not reported  
Owner/operator extension: Not reported  
Legal status: Private  
Owner/Operator Type: Owner  
Owner/Op start date: 12/27/1996  
Owner/Op end date: Not reported

**Handler Activities Summary:**

U.S. importer of hazardous waste: No  
Mixed waste (haz. and radioactive): No  
Recycler of hazardous waste: No  
Transporter of hazardous waste: No  
Treater, storer or disposer of HW: No  
Underground injection activity: No  
On-site burner exemption: No  
Furnace exemption: No  
Used oil fuel burner: No  
Used oil processor: No  
User oil refiner: No  
Used oil fuel marketer to burner: No  
Used oil Specification marketer: No  
Used oil transfer facility: No  
Used oil transporter: No

Violation Status: No violations found

**FINDS:**

Registry ID: 110002558553

**Environmental Interest/Information System**

RCRAInfo is a national information system that supports the Resource Conservation and Recovery Act (RCRA) program through the tracking of events and activities related to facilities that generate, transport, and treat, store, or dispose of hazardous waste. RCRAInfo allows RCRA program staff to track the notification, permit, compliance, and corrective action activities required under RCRA.

Florida Environmental System Today Application (FIESTA) Data Maintenance (FDM) system maintains entity, environmental interest and affiliation data for the State of Florida.

[Click this hyperlink](#) while viewing on your computer to access additional FINDS: detail in the EDR Site Report.

**ECHO:**

Envid: 1000700209  
Registry ID: 110002558553  
DFR URL: <http://echo.epa.gov/detailed-facility-report?fid=110002558553>

MAP FINDINGS

Map ID	Direction	Distance	Elevation	Site	Database(s)	EDR ID Number	EPA ID Number
O116	SE	< 1/8	0.066 mi.	BEASLEY S GARAGE 615 EUNICE AVE TAMPA, FL	EDR Hist Auto	1009106911	N/A
		348 ft.		Site 3 of 3 in cluster O			
	Actual:	5 ft.		EDR Hist Auto			
	Focus Map:	6		Year: 1949 Name: BEASLEY S GARAGE	Type: AUTOMOBILE REPAIRING		
X117	SSE	< 1/8	0.067 mi.	TYE NELL M MRS 1216 W PLATT TAMPA, FL	EDR Hist Cleaner	1009205688	N/A
		352 ft.		Site 2 of 4 in cluster X			
	Actual:	19 ft.		EDR Hist Cleaner			
	Focus Map:	6		Year: 1949 Name: TYE NELL M MRS	Type: CLEANERS AND DYERS		
X118	SSE	< 1/8	0.067 mi.	HOLLEY J H 1212 PLATT TAMPA, FL	EDR Hist Cleaner	1009208842	N/A
		354 ft.		Site 3 of 4 in cluster X			
	Actual:	19 ft.		EDR Hist Cleaner			
	Focus Map:	6		Year: 1930 Name: HOLLEY J H	Type: CLOTHES PRESSERS AND CLEANERS		
				1934 MAC KINLAY S CLEANERS	CLOTHES PRESSERS AND CLEANERS		
X119	South	< 1/8	0.067 mi.	MAJORS LAUNDRY AND CLEANING 1208 W PLATT TAMPA, FL	EDR Hist Cleaner	1009206779	N/A
		355 ft.		Site 4 of 4 in cluster X			
	Actual:	19 ft.		EDR Hist Cleaner			
	Focus Map:	6		Year: 1955 Name: MAJORS LAUNDRY AND CLEANING	Type: CLEANERS AND DYERS		
P120	NW	< 1/8	0.067 mi.	7-ELEVEN STORE #40420 1001 S HOWARD AVE TAMPA, FL 33606	FL LUST FL UST FL CLEANUP SITES FL DWM CONTAM FL Financial Assurance	U003804054	N/A
		356 ft.		Site 3 of 7 in cluster P			
	Actual:	14 ft.		LUST:			
				Region:	STATE		
	Focus Map:	5		Facility Id:	8508936		
				Facility Status:	OPEN		

Map ID  
Direction  
Distance  
Elevation

MAP FINDINGS

Site

Database(s)

EDR ID Number  
EPA ID Number

**7-ELEVEN STORE #40420 (Continued)**

**U003804054**

Facility Type: A - Retail Station  
Facility Phone: (904)501-6827  
Facility Cleanup Rank: 8533  
District: Southwest District  
Lat/Long (dms): 27 56 0.9174 / 82 29 0.2202  
Section: Not reported  
Township: Not reported  
Range: Not reported  
Feature: Not reported  
Method: AGPS  
Datum: 0  
Score: 11  
Score Effective Date: 2005-12-28 00:00:00  
Score When Ranked: 10  
Operator: JOHN MEYER  
Name Update: 2018-01-30 00:00:00  
Address Update: 2001-08-28 00:00:00

Petroleum Cleanup PCT Facility Score:

Facility Cleanup Status: ONGO - ONGOING  
Contact: MILEI AVILES / DAVID PETERSEN  
Contact Company: 7-ELEVEN INC - GASOLINE COMP DEPT 0148  
Contact Address: PO BOX 711  
Contact City/State/Zip: DALLAS, TX 75221  
Phone: (407)403-2995  
Bad Address Ind: N  
State: FL  
Zip: 33606, 2431  
Score: 11  
Score Effective Date: 2005-12-28 00:00:00  
Related Party ID: 20385  
Primary RP Role: ACCOUNT OWNER  
RP Begin Date: 2018-01-30  
RP Zip: 711  
RP Extension: Not reported

Discharge Cleanup Summary:

Discharge Date: 11/28/1988  
PCT Discharge Combined: Not reported  
Cleanup Required: R - CLEANUP REQUIRED  
Discharge Cleanup Status: RA - RA ONGOING  
Disch Cleanup Status Date: 5/6/2005  
Cleanup Work Status: INACTIVE  
Information Source: E - EDI  
Other Source Description: Not reported  
Eligibility Indicator: E - ELIGIBLE  
Site Manager: BLYDEN\_T  
Site Mgr End Date: Not reported  
Tank Office: PCTM1 - PETROLEUM CLEANUP TEAM 1

Petroleum Cleanup Program Eligibility:

Facility ID: 8508936  
Discharge Date: 11/28/1988  
Pct Discharge Combined With: Not reported  
Cleanup Required: R - CLEANUP REQUIRED  
Discharge Cleanup Status: RA - RA ONGOING  
Disch Cleanup Status Date: 5/6/2005  
Cleanup Work Status: INACTIVE

Map ID  
Direction  
Distance  
Elevation

MAP FINDINGS

Site

Database(s)

EDR ID Number  
EPA ID Number

**7-ELEVEN STORE #40420 (Continued)**

**U003804054**

Information Source: E - EDI  
Other Source Description: Not reported  
Application Received Date: 12/21/1988  
Cleanup Program: E - EARLY DETECTION INCENTIVE  
Eligibility Status: 1/25/1991  
Elig Status Date: 1/25/1991  
Letter Of Intent Date: 1/3/1989  
Redetermined: No  
Inspection Date: 8/9/1989  
Site Manager: BLYDEN\_T  
Site Mgr End Date: Not reported  
Tank Office: PCTM1 - PETROLEUM CLEANUP TEAM 1  
Deductible Amount: Not reported  
Deductible Paid To Date: 0  
Co-Pay Amount: Not reported  
Co-Pay Paid To Date: 0  
Cap Amount: Not reported

Contaminated Media:  
Discharge Date: 11/28/1988  
Pct Discharge Combined With: Not reported  
Cleanup Required: R - CLEANUP REQUIRED  
Discharge Cleanup Status: RA - RA ONGOING  
Disch Cleanup Status Date: 5/6/2005  
Cleanup Work Status: INACTIVE  
Information Source: E - EDI  
Other Source Description: Not reported  
Elig Indicator: E - ELIGIBLE  
Site Manager: BLYDEN\_T  
Site Mgr End Date: Not reported  
Tank Office: PCTM1 - PETROLEUM CLEANUP TEAM  
Contaminated Drinking Wells: Not reported  
Contaminated Monitoring Well: Not reported  
Contaminated Soil: Not reported  
Contaminated Surface Water: Not reported  
Contaminated Ground Water: Not reported  
Pollutant: Z - Other Non Regulated  
Pollutant Other Description: UNKNOWN  
Gallons Discharged: Not reported

Task Information:  
District: SWD  
Facility ID: 8508936  
Facility Status: OPEN  
Facility Type: A - Retail Station -  
County: HILLSBOROUGH  
County ID: 29  
Cleanup Eligibility Status: E  
Source Effective Date: Not reported  
Discharge Date: 11-28-1988  
Cleanup Required: R - CLEANUP REQUIRED  
Discharge Cleanup Status: RA - RA ONGOING  
Disch Cleanup Status Date: 05-06-2005  
SRC Action Type: -  
SRC Submit Date: Not reported  
SRC Review Date: Not reported  
SRC Completion Status: -  
SRC Issue Date: Not reported

Map ID  
Direction  
Distance  
Elevation

MAP FINDINGS

Site

Database(s)

EDR ID Number  
EPA ID Number

**7-ELEVEN STORE #40420 (Continued)**

**U003804054**

SRC Comment: Not reported  
Cleanup Work Status: INACTIVE  
Site Mgr: BLYDEN\_T  
Site Mgr End Date: Not reported  
Tank Office: PCTM1 - Team 1  
SR Task ID: Not reported  
SR Cleanup Responsible: -  
SR Funding Eligibility Type: -  
SR Actual Cost: Not reported  
SR Completion Date: Not reported  
SR Payment Date: Not reported  
SR Oral Date: Not reported  
SR Written Date: Not reported  
SR Soil Removal: Not reported  
SR Free Product Removal: Not reported  
SR Soil Tonnage Removed: Not reported  
SR Soil Treatment: Not reported  
SR Other Treatment: Not reported  
SR Alternate Proc Received Date: Not reported  
SR Alternate Procedure Status: Not reported  
SR Alternate Procedure Status Date: Not reported  
SR Alternate Procedure Comments: Not reported  
SA Task ID: Not reported  
SA Cleanup Responsible: -  
SA Funding Eligibility Type: -  
SA Actual Cost: Not reported  
SA Completion Date: Not reported  
SA Payment Date: Not reported  
RAP Task ID: 72196  
RAP Cleanup Responsible ID: -  
RAP Funding Eligibility Type: -  
RAP Actual Cost: Not reported  
RAP Completion Date: 05-21-2004  
RAP Payment Date: Not reported  
RAP Last Order Approved: Not reported  
RA Task ID: 72195  
RA Cleanup Responsible: -  
RA Funding Eligibility Type: -  
RA Years to Complete: Not reported  
RA Actual Cost: Not reported

Click here for Florida Oculus:

UST:

Facility Id: 8508936  
Facility Status: OPEN  
Type Description: Retail Station  
Facility Phone: 9045016827  
Region: STATE  
Positioning Method: AGPS  
Lat/Long (dms): 27 56 1 / 82 29 1

Owner:

Owner Id: 20385  
Owner Name: 7-ELEVEN INC - GASOLINE COMP DEPT 0148  
Owner Address: PO BOX 711  
Owner Address 2: ATTN: FL REGION COMPLIANCE MGR

Map ID  
Direction  
Distance  
Elevation

MAP FINDINGS

Site

Database(s)

EDR ID Number  
EPA ID Number

**7-ELEVEN STORE #40420 (Continued)**

**U003804054**

Owner City,St,Zip: DALLAS, TX 75221  
Owner Contact: MILEI AVILES /DAVID PETERSEN  
Owner Phone: 4074032995

**Tank Info:**

Name: 7-ELEVEN STORE #40420  
Address: 1001 S HOWARD AVE  
Tank Id: 1  
Status: Removed  
Status Date: 2/16/2007  
Install Date: 7/1/1973  
Substance: Unleaded gas  
Content Description: Unleaded Gas  
Gallons: 10000  
Vessel Indicator: TANK  
Tank Location: UNDERGROUND  
DEP Contractor: C

Name: 7-ELEVEN STORE #40420  
Address: 1001 S HOWARD AVE  
Tank Id: 2  
Status: Removed  
Status Date: 2/16/2007  
Install Date: 7/1/1973  
Substance: Unleaded gas  
Content Description: Unleaded Gas  
Gallons: 8000  
Vessel Indicator: TANK  
Tank Location: UNDERGROUND  
DEP Contractor: C

Name: 7-ELEVEN STORE #40420  
Address: 1001 S HOWARD AVE  
Tank Id: 3  
Status: Removed  
Status Date: 2/16/2007  
Install Date: 7/1/1973  
Substance: Unleaded gas  
Content Description: Unleaded Gas  
Gallons: 10000  
Vessel Indicator: TANK  
Tank Location: UNDERGROUND  
DEP Contractor: C

Name: 7-ELEVEN STORE #40420  
Address: 1001 S HOWARD AVE  
Tank Id: 4  
Status: In service  
Status Date: 3/1/2007  
Install Date: 3/1/2007  
Substance: Unleaded gas  
Content Description: Unleaded Gas  
Gallons: 15000  
Vessel Indicator: TANK  
Tank Location: UNDERGROUND  
DEP Contractor: C

Map ID  
Direction  
Distance  
Elevation

MAP FINDINGS

Site

Database(s)

EDR ID Number  
EPA ID Number

**7-ELEVEN STORE #40420 (Continued)**

**U003804054**

Construction:

Tank Id: 4  
Construction Category: Primary Construction  
Construction Description: Fiberglass

Tank Id: 4  
Construction Category: Secondary Containment  
Construction Description: Double wall

Tank Id: 4  
Construction Category: Overfill/Spill  
Construction Description: Tight fill

Tank Id: 4  
Construction Category: Overfill/Spill  
Construction Description: Spill containment bucket

Tank Id: 4  
Construction Category: Overfill/Spill  
Construction Description: Flow shut-Off

Tank Id: 4  
Construction Category: Overfill/Spill  
Construction Description: Level gauges/alarms

Monitoring:

Tank ID: 4  
Monitoring Description: Continuous electronic sensing

Tank ID: 4  
Monitoring Description: Electronic monitor pipe sumps

Tank ID: 4  
Monitoring Description: Electronic monitor dispenser liners

Tank ID: 4  
Monitoring Description: Monitor dbl wall pipe space

Tank ID: 4  
Monitoring Description: Monitor dbl wall tank space

Tank ID: 4  
Monitoring Description: Mechanical line leak detector

Piping:

Tank ID: 4  
Piping Category: Miscellaneous Attributes  
Piping Description: Pressurized piping system

Tank ID: 4  
Piping Category: Miscellaneous Attributes  
Piping Description: Dispenser liners

Tank ID: 4  
Piping Category: Primary Construction  
Piping Description: Fiberglass

Map ID  
Direction  
Distance  
Elevation

MAP FINDINGS

Site

Database(s)

EDR ID Number  
EPA ID Number

**7-ELEVEN STORE #40420 (Continued)**

**U003804054**

Tank ID: 4  
Piping Category: Secondary Containment  
Piping Description: Double wall

Name: 7-ELEVEN STORE #40420  
Address: 1001 S HOWARD AVE  
Tank Id: 5  
Status: In service  
Status Date: 3/1/2007  
Install Date: 3/1/2007  
Substance: Unleaded gas  
Content Description: Unleaded Gas  
Gallons: 15000  
Vessel Indicator: TANK  
Tank Location: UNDERGROUND  
DEP Contractor: C

Construction:

Tank Id: 5  
Construction Category: Primary Construction  
Construction Description: Fiberglass

Tank Id: 5  
Construction Category: Secondary Containment  
Construction Description: Double wall

Tank Id: 5  
Construction Category: Overfill/Spill  
Construction Description: Spill containment bucket

Tank Id: 5  
Construction Category: Overfill/Spill  
Construction Description: Tight fill

Tank Id: 5  
Construction Category: Overfill/Spill  
Construction Description: Flow shut-Off

Tank Id: 5  
Construction Category: Miscellaneous Attributes  
Construction Description: Compartmented

Tank Id: 5  
Construction Category: Overfill/Spill  
Construction Description: Level gauges/alarms

Monitoring:

Tank ID: 5  
Monitoring Description: Continuous electronic sensing

Tank ID: 5  
Monitoring Description: Electronic monitor dispenser liners

Tank ID: 5  
Monitoring Description: Electronic monitor pipe sumps



Map ID  
Direction  
Distance  
Elevation

MAP FINDINGS

Site

Database(s)

EDR ID Number  
EPA ID Number

**7-ELEVEN STORE #40420 (Continued)**

**U003804054**

Tank ID: 5  
Monitoring Description: Monitor dbl wall pipe space

Tank ID: 5  
Monitoring Description: Monitor dbl wall tank space

Tank ID: 5  
Monitoring Description: Mechanical line leak detector

Piping:

Tank ID: 5  
Piping Category: Miscellaneous Attributes  
Piping Description: Pressurized piping system

Tank ID: 5  
Piping Category: Secondary Containment  
Piping Description: Double wall

Tank ID: 5  
Piping Category: Miscellaneous Attributes  
Piping Description: Dispenser liners

Tank ID: 5  
Piping Category: Primary Construction  
Piping Description: Fiberglass

Name: 7-ELEVEN STORE #40420  
Address: 1001 S HOWARD AVE  
Tank Id: 6  
Status: Removed  
Status Date: 2/1/2007  
Install Date: Not reported  
Substance: Unleaded gas  
Content Description: Unleaded Gas  
Gallons: 500  
Vessel Indicator: TANK  
Tank Location: UNDERGROUND  
DEP Contractor: C

[Click here for Florida Oculus:](#)

**CLEANUP SITES:**

DEP Cleanup Site Key: 58715112  
Source Database Name: Storage Tank Contamination Monitoring  
Source Database Id: 8508936  
CPAC Program Area Id: TK  
CLLC Cleanup Category Key: PETRO  
RSC2 Remediation Status Key: ACTIVE  
Data Load Date: 05/28/2019  
OC3 Office Id: SWD  
Physical Address Line 2: Not reported  
OIC Object Of Interest Id: FACIL  
PC2 Proximity Id: EXACT  
Calc Coordinates Accuracy Level Id: 4

Map ID  
Direction  
Distance  
Elevation

MAP FINDINGS

Site

Database(s)

EDR ID Number  
EPA ID Number

**7-ELEVEN STORE #40420 (Continued)**

**U003804054**

CMC2 Coordinate Method Id: Digital Aerial Photography With Ground Control  
DC4 Datum Id: High Accuracy Reference Network  
VSC1 Verification Status: REVIEWED  
Collect Username: RICCI\_L  
Collect Date: 06/13/2003  
Collect Affiliation: DEPARTMENT OF ENVIRONMENTAL PR  
Map Source: 1994 doqs  
Map Source Scale: 976  
Interpolation Scale: Not reported  
Verifier Username: RICCI\_L  
Verifier Affiliation: DEPARTMENT OF ENVIRONMENTAL PR  
Verification Date: 06/13/2003  
Verified Coordinate Method Id: Digital Aerial Photography With Ground Control  
Source Database Name Code: STCM  
CMC2 Coordinate Method ID Code: DPHO  
DC4 Datum ID Code: HARN  
Verified Coordinate Method ID Code: DPHO  
Comments: Not reported  
Latitude/Longitude (deg/min/sec): 27 56 0.9174 / 82 29 0.2202

**DWM CONTAM:**

Program Site Id: 8508936  
Lat DD: 27  
Lat MM: 56  
Lat SS: 0.9174  
Long DD: 82  
Long MM: 29  
Long SS: 0.2202  
Office/ District: SWD  
Program Area: Storage Tanks  
Offsite Contamination: Not reported  
Project Manager: Not reported  
Priority Score: 11  
Datum: 0  
Method: AGPS  
Facility Status: OPEN  
Feature: Not reported  
Section: Not reported  
Township: Not reported  
Range: Not reported  
Staff Assigned: Not reported  
Priority (Y/N): Not reported

**FL Financial Assurance 3:**

Region: 3  
Facility ID: 8508936  
Facility Phone: 9045016827  
Facility Status: OPEN  
Facility Type: A  
Type Description: Retail Station  
DEP CO: P  
Financial Responsibility: SELF-INSURANCE - LETTER FROM CHIEF FINANCIAL OFFIC  
Insurance Company: Not reported  
Effective Date: 05/01/2009  
Expire Date: 04/30/2010  
Owner ID: 20385

Map ID  
Direction  
Distance  
Elevation

MAP FINDINGS

Site

Database(s)

EDR ID Number  
EPA ID Number

**7-ELEVEN STORE #40420 (Continued)**

**U003804054**

Owner Name: 7-ELEVEN INC - GASOLINE COMP DEPT 0148  
Owner Address: PO BOX 711  
Owner Address2: ATTN: FL REGION COMPLIANCE MGR  
Owner City,St,Zip: DALLAS, TX 75221  
Contact: MILEI AVILES /CATHY WISE  
Resp Party Phone: 4072476750

Region: 3  
Facility ID: 8508936  
Facility Phone: 9045016827  
Facility Status: OPEN  
Facility Type: A  
Type Description: Retail Station  
DEP CO: P  
Financial Responsibility: SELF-INSURANCE - LETTER FROM CHIEF FINANCIAL OFFIC  
Insurance Company: Not reported  
Effective Date: 05/01/2010  
Expire Date: 04/30/2011  
Owner ID: 20385  
Owner Name: 7-ELEVEN INC - GASOLINE COMP DEPT 0148  
Owner Address: PO BOX 711  
Owner Address2: ATTN: FL REGION COMPLIANCE MGR  
Owner City,St,Zip: DALLAS, TX 75221  
Contact: MILEI AVILES /CATHY WISE  
Resp Party Phone: 4072476750

Region: 3  
Facility ID: 8508936  
Facility Phone: 9045016827  
Facility Status: OPEN  
Facility Type: A  
Type Description: Retail Station  
DEP CO: P  
Financial Responsibility: SELF-INSURANCE - LETTER FROM CHIEF FINANCIAL OFFIC  
Insurance Company: Not reported  
Effective Date: 05/01/2012  
Expire Date: 04/30/2013  
Owner ID: 20385  
Owner Name: 7-ELEVEN INC - GASOLINE COMP DEPT 0148  
Owner Address: PO BOX 711  
Owner Address2: ATTN: FL REGION COMPLIANCE MGR  
Owner City,St,Zip: DALLAS, TX 75221  
Contact: MILEI AVILES /CATHY WISE  
Resp Party Phone: 4072476750

Region: 3  
Facility ID: 8508936  
Facility Phone: 9045016827  
Facility Status: OPEN  
Facility Type: A  
Type Description: Retail Station  
DEP CO: P  
Financial Responsibility: SELF-INSURANCE - LETTER FROM CHIEF FINANCIAL OFFIC  
Insurance Company: Not reported  
Effective Date: 05/01/2013  
Expire Date: 04/30/2014  
Owner ID: 20385

Map ID  
Direction  
Distance  
Elevation

MAP FINDINGS

Site

Database(s)

EDR ID Number  
EPA ID Number

**7-ELEVEN STORE #40420 (Continued)**

**U003804054**

Owner Name: 7-ELEVEN INC - GASOLINE COMP DEPT 0148  
Owner Address: PO BOX 711  
Owner Address2: ATTN: FL REGION COMPLIANCE MGR  
Owner City,St,Zip: DALLAS, TX 75221  
Contact: MILEI AVILES /CATHY WISE  
Resp Party Phone: 4072476750

Region: 3  
Facility ID: 8508936  
Facility Phone: 9045016827  
Facility Status: OPEN  
Facility Type: A  
Type Description: Retail Station  
DEP CO: P  
Financial Responsibility: SELF-INSURANCE - LETTER FROM CHIEF FINANCIAL OFFIC  
Insurance Company: Not reported  
Effective Date: 05/01/2014  
Expire Date: 04/30/2015  
Owner ID: 20385  
Owner Name: 7-ELEVEN INC - GASOLINE COMP DEPT 0148  
Owner Address: PO BOX 711  
Owner Address2: ATTN: FL REGION COMPLIANCE MGR  
Owner City,St,Zip: DALLAS, TX 75221  
Contact: MILEI AVILES /CATHY WISE  
Resp Party Phone: 4072476750

Region: 3  
Facility ID: 8508936  
Facility Phone: 9045016827  
Facility Status: OPEN  
Facility Type: A  
Type Description: Retail Station  
DEP CO: P  
Financial Responsibility: SELF-INSURANCE - LETTER FROM CHIEF FINANCIAL OFFIC  
Insurance Company: Not reported  
Effective Date: 05/01/2016  
Expire Date: 04/30/2017  
Owner ID: 20385  
Owner Name: 7-ELEVEN INC - GASOLINE COMP DEPT 0148  
Owner Address: PO BOX 711  
Owner Address2: ATTN: FL REGION COMPLIANCE MGR  
Owner City,St,Zip: DALLAS, TX 75221  
Contact: MILEI AVILES /CATHY WISE  
Resp Party Phone: 4072476750

Region: 3  
Facility ID: 8508936  
Facility Phone: 9045016827  
Facility Status: OPEN  
Facility Type: A  
Type Description: Retail Station  
DEP CO: P  
Financial Responsibility: SELF-INSURANCE - LETTER FROM CHIEF FINANCIAL OFFIC  
Insurance Company: Not reported  
Effective Date: 05/01/2017  
Expire Date: 04/30/2018  
Owner ID: 20385

Map ID  
Direction  
Distance  
Elevation

MAP FINDINGS

Site

Database(s)

EDR ID Number  
EPA ID Number

7-ELEVEN STORE #40420 (Continued)

U003804054

Owner Name: 7-ELEVEN INC - GASOLINE COMP DEPT 0148  
Owner Address: PO BOX 711  
Owner Address2: ATTN: FL REGION COMPLIANCE MGR  
Owner City,St,Zip: DALLAS, TX 75221  
Contact: MILEI AVILES /CATHY WISE  
Resp Party Phone: 4072476750

Region: 3  
Facility ID: 8508936  
Facility Phone: 9045016827  
Facility Status: OPEN  
Facility Type: A  
Type Description: Retail Station  
DEP CO: P  
Financial Responsibility: SELF-INSURANCE - LETTER FROM CHIEF FINANCIAL OFFIC  
Insurance Company: Not reported  
Effective Date: 05/01/2017  
Expire Date: 05/11/2017  
Owner ID: 20385  
Owner Name: 7-ELEVEN INC - GASOLINE COMP DEPT 0148  
Owner Address: PO BOX 711  
Owner Address2: ATTN: FL REGION COMPLIANCE MGR  
Owner City,St,Zip: DALLAS, TX 75221  
Contact: MILEI AVILES /CATHY WISE  
Resp Party Phone: 4072476750

P121  
NW  
< 1/8  
0.067 mi.  
356 ft.

SUNOCO SERVICE STATION #08925687  
1001 S HOWARD AVE  
TAMPA, FL 33606  
Site 4 of 7 in cluster P

RCRA-VSQQ 1005442538  
FINDS FLR000079921  
ECHO

Actual:  
14 ft.

RCRA-VSQQ:

Date form received by agency: 11/12/2008

Focus Map:  
5

Facility name: SUNOCO SERVICE STATION #08925687  
Facility address: 1001 S HOWARD AVE  
TAMPA, FL 33606-2431

EPA ID: FLR000079921  
Mailing address: MARKET ST 12TH FLOOR  
PHILADELPHIA, PA 19103-7501

Contact: BRYAN J GIRAN  
Contact address: MARKET ST  
PHILADELPHIA, PA 19103-7505

Contact country: US  
Contact telephone: 215-977-6580  
Contact email: BJGIRAN@SUNOCOINC.COM

EPA Region: 04  
Classification: Conditionally Exempt Small Quantity Generator

Description: Handler: generates 100 kg or less of hazardous waste per calendar month, and accumulates 1000 kg or less of hazardous waste at any time; or generates 1 kg or less of acutely hazardous waste per calendar month, and accumulates at any time: 1 kg or less of acutely hazardous waste; or 100 kg or less of any residue or contaminated soil, waste or other debris resulting from the cleanup of a spill, into or on any land or water, of acutely hazardous waste; or generates 100 kg or less of any residue or contaminated soil, waste or other debris resulting from the cleanup of a spill, into or on any land or water, of acutely hazardous waste during any calendar month, and accumulates at any

Map ID  
Direction  
Distance  
Elevation

MAP FINDINGS

Site

Database(s)

EDR ID Number  
EPA ID Number

**SUNOCO SERVICE STATION #08925687 (Continued)**

**1005442538**

time: 1 kg or less of acutely hazardous waste; or 100 kg or less of any residue or contaminated soil, waste or other debris resulting from the cleanup of a spill, into or on any land or water, of acutely hazardous waste

Owner/Operator Summary:

Owner/operator name: SUNOCO INC  
Owner/operator address: 1735 MARKET ST 12TH FLOOR  
PHILADELPHIA, PA 19103  
Owner/operator country: US  
Owner/operator telephone: 215-977-6580  
Owner/operator email: Not reported  
Owner/operator fax: Not reported  
Owner/operator extension: Not reported  
Legal status: Private  
Owner/Operator Type: Owner  
Owner/Op start date: 06/13/2001  
Owner/Op end date: Not reported

Owner/operator name: SUNOCO INC  
Owner/operator address: 1735 MARKET ST 12TH FLOOR  
PHILADELPHIA, PA 19103  
Owner/operator country: US  
Owner/operator telephone: 215-977-6580  
Owner/operator email: Not reported  
Owner/operator fax: Not reported  
Owner/operator extension: Not reported  
Legal status: Private  
Owner/Operator Type: Operator  
Owner/Op start date: 06/13/2001  
Owner/Op end date: Not reported

Handler Activities Summary:

U.S. importer of hazardous waste: No  
Mixed waste (haz. and radioactive): No  
Recycler of hazardous waste: No  
Transporter of hazardous waste: No  
Treater, storer or disposer of HW: No  
Underground injection activity: No  
On-site burner exemption: No  
Furnace exemption: No  
Used oil fuel burner: No  
Used oil processor: No  
User oil refiner: No  
Used oil fuel marketer to burner: No  
Used oil Specification marketer: No  
Used oil transfer facility: No  
Used oil transporter: No

Hazardous Waste Summary:

. Waste code: D001  
. Waste name: IGNITABLE WASTE  
  
. Waste code: D018  
. Waste name: BENZENE

Map ID  
Direction  
Distance  
Elevation

MAP FINDINGS

Site

Database(s)

EDR ID Number  
EPA ID Number

**SUNOCO SERVICE STATION #08925687 (Continued)**

**1005442538**

Violation Status: No violations found

**FINDS:**

Registry ID: 110012581642

**Environmental Interest/Information System**

US National Pollutant Discharge Elimination System (NPDES) module of the Compliance Information System (ICIS) tracks surface water permits issued under the Clean Water Act. Under NPDES, all facilities that discharge pollutants from any point source into waters of the United States are required to obtain a permit. The permit will likely contain limits on what can be discharged, impose monitoring and reporting requirements, and include other provisions to ensure that the discharge does not adversely affect water quality.

RCRAInfo is a national information system that supports the Resource Conservation and Recovery Act (RCRA) program through the tracking of events and activities related to facilities that generate, transport, and treat, store, or dispose of hazardous waste. RCRAInfo allows RCRA program staff to track the notification, permit, compliance, and corrective action activities required under RCRA.

Florida Environmental System Today Application (FIESTA) Data Maintenance (FDM) system maintains entity, environmental interest and affiliation data for the State of Florida.

[Click this hyperlink](#) while viewing on your computer to access additional FINDS: detail in the EDR Site Report.

**ECHO:**

Envid: 1005442538  
Registry ID: 110012581642  
DFR URL: <http://echo.epa.gov/detailed-facility-report?fid=110012581642>

**P122** **SUNOCO**  
**NW** **1001 S HOWARD AVE**  
**< 1/8** **TAMPA, FL 33606**  
**0.067 mi.**  
**356 ft.** **Site 5 of 7 in cluster P**

**EDR Hist Auto** **1021039741**  
**N/A**

**Actual:** EDR Hist Auto  
**14 ft.**

**Focus Map:**  
**5**

Year:	Name:	Type:
2010	SUNOCO	Gasoline Service Stations, NEC
2011	SUNOCO	Gasoline Service Stations, NEC
2012	SUNOCO	Gasoline Service Stations, NEC
2013	SUNOCO	Gasoline Service Stations, NEC
2014	SUNOCO	Gasoline Service Stations, NEC

MAP FINDINGS

Map ID  
Direction  
Distance  
Elevation

Site

Database(s)

EDR ID Number  
EPA ID Number

**P123**      **HAPPY JACK & PILINGUE AUTO SERVICE**      **EDR Hist Auto**      **1009105907**  
**NW**      **1002 HOWARD AVE**      **N/A**  
**< 1/8**      **TAMPA, FL**  
**0.068 mi.**  
**357 ft.**      **Site 6 of 7 in cluster P**  
**Actual:**      EDR Hist Auto  
**15 ft.**  
**Focus Map:**      Year:      Name:      Type:  
**5**      1959      HAPPY JACK & PILINGUE AUTO SERV      GASOLINE STATIONS

**124**      **GREENSIDE ENTERPRISES INC**      **FL UST**      **U001355283**  
**ESE**      **2901 W BARCELONA ST**      **N/A**  
**< 1/8**      **TAMPA, FL 33629**  
**0.068 mi.**  
**359 ft.**  
**Actual:**      UST:  
**14 ft.**      Facility Id:      8627871  
**Focus Map:**      Facility Status:      CLOSED  
**9**      Type Description:      Fuel user/Non-retail  
                          Facility Phone:      8138395367  
                          Region:      STATE  
                          Positioning Method:      ADDM  
                          Lat/Long (dms):      27 55 14.414 / 82 29 27.28  
  
**Owner:**  
                  Owner Id:      8869  
                  Owner Name:      GREENSIDE ENTERPRISES INC  
                  Owner Address:      2901 W BARCELONA ST  
                  Owner Address 2:      Not reported  
                  Owner City,St,Zip:      TAMPA, FL 33629  
                  Owner Contact:      J E GREENSLADE  
                  Owner Phone:      8138395367

**Tank Info:**  
                  Name:      GREENSIDE ENTERPRISES INC  
                  Address:      2901 W BARCELONA ST  
                  Tank Id:      1  
                  Status:      Closed in place  
                  Status Date:      11/30/1988  
                  Install Date:      6/1/1972  
                  Substance:      Leaded gas  
                  Content Description:      Leaded Gas  
                  Gallons:      4000  
                  Vessel Indicator:      TANK  
                  Tank Location:      UNDERGROUND  
                  DEP Contractor:      P  
  
                  Name:      GREENSIDE ENTERPRISES INC  
                  Address:      2901 W BARCELONA ST  
                  Tank Id:      2  
                  Status:      Removed  
                  Status Date:      11/30/1988  
                  Install Date:      6/1/1977  
                  Substance:      Unleaded gas  
                  Content Description:      Unleaded Gas  
                  Gallons:      1000  
                  Vessel Indicator:      TANK  
                  Tank Location:      UNDERGROUND



Map ID  
Direction  
Distance  
Elevation

MAP FINDINGS

Site

Database(s)

EDR ID Number  
EPA ID Number

**GREENSIDE ENTERPRISES INC (Continued)**

**U001355283**

DEP Contractor: P

[Click here for Florida Oculus:](#)

**AA125 MAC DILL BRAKE & ALIGNMENT**  
**WNW 3106 EMPEDRADO**  
**< 1/8 TAMPA, FL**  
**0.069 mi.**  
**363 ft. Site 2 of 2 in cluster AA**

**EDR Hist Auto 1009103721**  
**N/A**

**Actual:** EDR Hist Auto  
**16 ft.**

**Focus Map:** Year: Name: Type:  
**9** 1959 MAC DILL BRAKE & ALIGNMENT AUTOMOBILE REPAIRING  
1962 GLEN S AUTO REPAIR AUTOMOBILE REPAIRING

**AD126 140 NORTH CHANNELSIDE DRIVE**  
**SSE 140 NORTH CHANNELSIDE DRIVE**  
**< 1/8 TAMPA, FL 33601**  
**0.069 mi.**  
**363 ft. Site 1 of 4 in cluster AD**

**FL SITE INV SITES S117358374**  
**N/A**

**Actual:** SITE INV SITES:  
**3 ft.** Site Number: 5925  
**Focus Map:** Alternate Site Number: ERIC\_5925  
**6** District: Southwest District  
Latitude/Longitude (deg/min/sec): 27 56 56 / 82 26 45  
Datum: NAD83  
Decode of Datum: North American Datum of 1983  
Decode of Districtcd: SWD  
X Coord: -82.445836731  
Y Coord: 27.948894062

**AD127 LUTHERAN MINISTRIES OF FLORIDA, INC.**  
**SSE 140 N. CHANNELSIDE DRIVE**  
**< 1/8 TAMPA, FL**  
**0.069 mi.**  
**363 ft. Site 2 of 4 in cluster AD**

**FL RESP PARTY S117360500**  
**N/A**

**Actual:** RESP PARTY:  
**3 ft.** District: Southwest District  
**Focus Map:** Site Id: 70422  
**6** Project Id: 75740  
Site Status: CLOSED  
Project Manager: SEGO\_JR  
OGC Case Number: Not reported  
Initial Date Received: 02/17/1995  
Contaminants: Solvents  
Offsite Cont Impact: Y  
Priority Score: Not reported  
Datum: HARN  
Method ID: GGPS  
Feature: Not reported  
Object Of Interest: CAP\_RAP SITE

Map ID  
Direction  
Distance  
Elevation

MAP FINDINGS

Site

Database(s)

EDR ID Number  
EPA ID Number

**LUTHERAN MINISTRIES OF FLORIDA, INC. (Continued)**

**S117360500**

Proximity To Object: EXACT  
Collect Username: BERNHARD\_K  
Collect Affiliation: DEPARTMENT OF ENVIRONMENTAL PROTECTION  
Collect Program Id: CL  
Collect Date: 07/06/2006  
Map Series Used: 1999 doqs  
Map Source Scale: 5000  
Interpolation Scale: Not reported  
Coordinate Accuracy Id: 4  
Verify Method Id: DPHO  
Verifier Username: BERNHARD\_K  
Verifier Affiliation: DEPARTMENT OF ENVIRONMENTAL PROTECTION  
Verifying Program Id: CL  
Verification Date: 07/06/2006  
Decode for District: Southwest District  
Decode for Datum: High Accuracy Reference Network  
Decode for Method: Geodetic Quality GPS  
Decode for Off Site COC: Yes, there is documentation that contamination above applicable standards or criteria exists offsite.  
Decode for V\_Method: Digital Aerial Photography With Ground Control  
Latitude/Longitude (deg/min/sec): 27 56 54.8691000 / 82 26 46.0585999

**AE128 RAINBOW RUG CLEANERS EDR Hist Cleaner 1009205957**  
**WNW 3012 PALMIRA AVE N/A**  
**< 1/8 TAMPA, FL**  
**0.069 mi.**  
**364 ft. Site 1 of 2 in cluster AE**

**Actual:** EDR Hist Cleaner  
**17 ft.**

**Focus Map:** Year: Name: Type:  
**9** 1992 RAINBOW RUG CLEANERS Carpet And Upholstery Cleaning On Customer Premises  
1993 RAINBOW RUG CLEANERS CARPET AND RUG CLEANERS  
1993 RAINBOW RUG CLEANERS Carpet And Upholstery Cleaning On Customer Premises  
1994 RAINBOW RUG CLEANERS Carpet And Upholstery Cleaning On Customer Premises  
1995 RAINBOW RUG CLEANERS Carpet And Upholstery Cleaning On Customer Premises  
1996 RAINBOW RUG CLEANERS Carpet And Upholstery Cleaning On Customer Premises  
1997 RAINBOW RUG CLEANERS Carpet And Upholstery Cleaning On Customer Premises  
1998 RAINBOW RUG CLEANERS Carpet And Upholstery Cleaning On Customer Premises

**AF129 COPPERSMITH EARL EDR Hist Cleaner 1009208299**  
**South 205 W PLATT N/A**  
**< 1/8 TAMPA, FL**  
**0.070 mi.**  
**370 ft. Site 1 of 4 in cluster AF**

**Actual:** EDR Hist Cleaner  
**2 ft.**

**Focus Map:** Year: Name: Type:  
**6** 1949 COPPERSMITH EARL CLEANERS AND DYERS  
1959 SPIC N SPAN LAUNDRY LAUNDRIES

MAP FINDINGS

Map ID			EDR ID Number
Direction			EPA ID Number
Distance			
Elevation	Site	Database(s)	

---

**AF130 WILKINSON WM F EDR Hist Auto 1009105165**  
**South 203 E PLATT N/A**  
**< 1/8 TAMPA, FL**  
**0.071 mi.**  
**374 ft. Site 2 of 4 in cluster AF**  
**Actual: EDR Hist Auto**  
**2 ft.**  
**Focus Map: Year: Name: Type:**  
**6 1930 WILKINSON WM F AUTOMOBILE REPAIRING**

---

**AF131 MASTER ALL CLEANERS EDR Hist Cleaner 1018776561**  
**South 201 W PLATT ST N/A**  
**< 1/8 TAMPA, FL 33606**  
**0.072 mi.**  
**378 ft. Site 3 of 4 in cluster AF**  
**Actual: EDR Hist Cleaner**  
**2 ft.**  
**Focus Map: Year: Name: Type:**  
**6 2003 BAYSHORE CLEANERS INC Drycleaning Plants, Except Rugs, NEC**  
**2004 MASTER ALL CLEANERS Drycleaning Plants, Except Rugs, NEC**  
**2005 MASTER ALL CLEANERS Drycleaning Plants, Except Rugs, NEC**  
**2006 MASTER ALL CLEANERS Drycleaning Plants, Except Rugs, NEC**  
**2007 MASTER ALL CLEANERS Drycleaning Plants, Except Rugs, NEC**  
**2008 MASTER ALL CLEANERS Drycleaning Plants, Except Rugs, NEC**  
**2009 MASTER ALL CLEANERS Drycleaning Plants, Except Rugs, NEC**  
**2010 MASTER ALL CLEANERS Drycleaning Plants, Except Rugs, NEC**  
**2011 MASTER ALL CLEANERS Drycleaning Plants, Except Rugs, NEC**  
**2012 MASTER ALL CLEANERS Drycleaning Plants, Except Rugs, NEC**

---

**AG132 GRAHAM SERVICE STATION EDR Hist Auto 1009107305**  
**NW 1601 W PLATT N/A**  
**< 1/8 TAMPA, FL**  
**0.072 mi.**  
**379 ft. Site 1 of 3 in cluster AG**  
**Actual: EDR Hist Auto**  
**19 ft.**  
**Focus Map: Year: Name: Type:**  
**6 1939 GRAHAM SERVICE STATION GASOLINE AND OIL SERVICE STATIONS**

---

**L133 DUSTY S TOP SHOP EDR Hist Auto 1009105889**  
**South 528 W PLATT N/A**  
**< 1/8 TAMPA, FL**  
**0.072 mi.**  
**381 ft. Site 5 of 6 in cluster L**  
**Actual: EDR Hist Auto**  
**8 ft.**  
**Focus Map: Year: Name: Type:**  
**6 1955 DUSTY S TOP SHOP AUTOMOBILE REPAIRING**  
**1955 GAS ISLAND SERVICE STATION GASOLINE SERVICE STATIONS**

MAP FINDINGS

Map ID			EDR ID Number
Direction			EPA ID Number
Distance			
Elevation	Site	Database(s)	

**L134**      **HYDE PARK SERVICE STATION**      **EDR Hist Auto**      **1009105051**  
**South**      **526 PLATT**      **N/A**  
**< 1/8**      **TAMPA, FL**  
**0.072 mi.**  
**381 ft.**      **Site 6 of 6 in cluster L**

**Actual:**      EDR Hist Auto  
**8 ft.**

**Focus Map:**      Year:      Name:      Type:  
**6**      1930      HYDE PARK SERVICE STATION      GASOLINE AND OIL SERVICE STATIONS  
                  1930      PIONEER AUTOMOTIVE CO      AUTOMOBILE REPAIRING  
                  1934      PIONEER AUTOMOTIVE CO      AUTOMOBILE REPAIRING  
                  1934      HYDE PARK SERVICE STATION AND G      GASOLINE AND OIL SERVICE STATIONS  
                  1939      FIRESTONE AUTO SUPPLY & SERVICE      GASOLINE AND OIL SERVICE STATIONS

**U135**      **BRAMWELL HARBIN INC**      **EDR Hist Auto**      **1020565542**  
**SE**      **1301 S HOWARD AVE**      **N/A**  
**< 1/8**      **TAMPA, FL 33606**  
**0.072 mi.**  
**381 ft.**      **Site 2 of 2 in cluster U**

**Actual:**      EDR Hist Auto  
**7 ft.**

**Focus Map:**      Year:      Name:      Type:  
**5**      1993      BRAMWELL HARBIN INC      Gasoline Service Stations  
                  1994      BRAMWELL HARBIN INC      Gasoline Service Stations  
                  1995      BRAMWELL HARBIN INC      Gasoline Service Stations

**AC136**      **BOB S AMERICAN SERVICE STATION**      **EDR Hist Auto**      **1009102667**  
**South**      **402 E PLATT ST**      **N/A**  
**< 1/8**      **TAMPA, FL**  
**0.073 mi.**  
**384 ft.**      **Site 2 of 3 in cluster AC**

**Actual:**      EDR Hist Auto  
**3 ft.**

**Focus Map:**      Year:      Name:      Type:  
**6**      1955      GILES AMOCO SERVICE STATION      GASOLINE SERVICE STATIONS  
                  1959      GILES AMNOCO SERVICE STATION      GASOLINE STATIONS  
                  1969      BOB S AMERICAN SERVICE STATION      GASOLINE STATIONS

**Q137**      **HILLSBOROUGH CNTY SCHOOL BD SITE**      **FL UST**      **U003877332**  
**West**      **202 N EAST ST**      **N/A**  
**< 1/8**      **TAMPA, FL 33602**  
**0.073 mi.**  
**385 ft.**      **Site 4 of 4 in cluster Q**

**Actual:**      UST:  
**16 ft.**      Facility Id:      9805284

**Focus Map:**      Facility Status:      CLOSED  
**2**      Type Description:      County Government  
                  Facility Phone:      8132724076  
                  Region:      STATE  
                  Positioning Method:      AGPS  
                  Lat/Long (dms):      27 56 53 / 82 27 9

Owner:

Map ID  
Direction  
Distance  
Elevation

MAP FINDINGS

Site

Database(s)

EDR ID Number  
EPA ID Number

**HILLSBOROUGH CNTY SCHOOL BD SITE (Continued)**

**U003877332**

Owner Id: 10083  
Owner Name: HILLSBOROUGH CNTY SCHOOL BD  
Owner Address: 901 E KENNEDY BLVD  
Owner Address 2: Not reported  
Owner City,St,Zip: TAMPA, FL 33602  
Owner Contact: CHRISTOPHER FARKAS  
Owner Phone: 8132724004

Tank Info:  
Name: HILLSBOROUGH CNTY SCHOOL BD SITE  
Address: 202 N EAST ST  
Tank Id: 1  
Status: Removed  
Status Date: 10/23/2002  
Install Date: Not reported  
Substance: Vehicular diesel  
Content Description: Vehicular Diesel  
Gallons: 1200  
Vessel Indicator: TANK  
Tank Location: UNDERGROUND  
DEP Contractor: P

[Click here for Florida Oculus:](#)

---

**AH138 LANGFORD GROVER C EDR Hist Auto 1009106534**  
**South 1114 W PLATT N/A**  
**< 1/8 TAMPA, FL**  
**0.073 mi.**  
**386 ft. Site 1 of 3 in cluster AH**  
**Actual: EDR Hist Auto**  
**19 ft.**  
**Focus Map: Year: Name: Type:**  
**6 1944 LANGFORD GROVER C GASOLINE AND OIL SERVICE STATION**

---

**139 PACKARD SERVICE EDR Hist Auto 1009104593**  
**West 406-408 WASHINGTON N/A**  
**< 1/8 TAMPA, FL**  
**0.073 mi.**  
**387 ft.**  
**Actual: EDR Hist Auto**  
**15 ft.**  
**Focus Map: Year: Name: Type:**  
**6 1930 PACKARD SERVICE AUTOMOBILE REPAIRING**  
**1934 FERMAN MOTOR CO INC AUTOMOBILE REPAIRING**

Map ID  
Direction  
Distance  
Elevation

MAP FINDINGS

Site

Database(s)

EDR ID Number  
EPA ID Number

140  
NW  
< 1/8  
0.074 mi.  
390 ft.

**ELECTRIC MACHINERY INTERPRISE INC**  
**601 S FREMONT AVE**  
**TAMPA, FL 33606**

**RCRA-VSQQ** **1014469150**  
**FLTMP8901964**

**Actual:**  
**22 ft.**

RCRA-VSQQ:

**Focus Map:**  
**5**

Date form received by agency: 07/26/1989  
Facility name: ELECTRIC MACHINERY INTERPRISE INC  
Facility address: 601 S FREMONT AVE  
TAMPA, FL 33606-2401  
EPA ID: FLTMP8901964  
Contact: Not reported  
Contact address: Not reported  
Not reported  
Contact country: US  
Contact telephone: Not reported  
Contact email: Not reported  
EPA Region: 04  
Classification: Conditionally Exempt Small Quantity Generator  
Description: Handler: generates 100 kg or less of hazardous waste per calendar month, and accumulates 1000 kg or less of hazardous waste at any time; or generates 1 kg or less of acutely hazardous waste per calendar month, and accumulates at any time: 1 kg or less of acutely hazardous waste; or 100 kg or less of any residue or contaminated soil, waste or other debris resulting from the cleanup of a spill, into or on any land or water, of acutely hazardous waste; or generates 100 kg or less of any residue or contaminated soil, waste or other debris resulting from the cleanup of a spill, into or on any land or water, of acutely hazardous waste during any calendar month, and accumulates at any time: 1 kg or less of acutely hazardous waste; or 100 kg or less of any residue or contaminated soil, waste or other debris resulting from the cleanup of a spill, into or on any land or water, of acutely hazardous waste

Handler Activities Summary:

U.S. importer of hazardous waste: No  
Mixed waste (haz. and radioactive): No  
Recycler of hazardous waste: No  
Transporter of hazardous waste: No  
Treater, storer or disposer of HW: No  
Underground injection activity: No  
On-site burner exemption: No  
Furnace exemption: No  
Used oil fuel burner: No  
Used oil processor: No  
User oil refiner: No  
Used oil fuel marketer to burner: No  
Used oil Specification marketer: No  
Used oil transfer facility: No  
Used oil transporter: No

Violation Status: No violations found

MAP FINDINGS

Map ID Direction Distance Elevation Site Database(s) EDR ID Number EPA ID Number

Y141 MODERN DISPLAY FL UST U003110995  
 South 910 E PLATT ST N/A  
 < 1/8 TAMPA, FL 33602  
 0.074 mi.  
 392 ft. Site 2 of 3 in cluster Y

Actual: 16 ft. UST:  
 Focus Map: 6  
 Facility Id: 9600873  
 Facility Status: CLOSED  
 Type Description: County Government  
 Facility Phone: Not reported  
 Region: STATE  
 Positioning Method: ADDM  
 Lat/Long (dms): 27 56 37.0932 / 82 27 1.9944

Owner Records Not Found for this facility id:

Tank Info:  
 Name: MODERN DISPLAY  
 Address: 910 E PLATT ST  
 Tank Id: 1  
 Status: Removed  
 Status Date: 6/1/1995  
 Install Date: Not reported  
 Substance: Leaded gas  
 Content Description: Leaded Gas  
 Gallons: 2000  
 Vessel Indicator: TANK  
 Tank Location: UNDERGROUND  
 DEP Contractor: P

Click here for Florida Oculus:

Y142 S&S TRUCK STOP EDR Hist Auto 1009104795  
 South 914 E PLATT N/A  
 < 1/8 TAMPA, FL  
 0.074 mi.  
 392 ft. Site 3 of 3 in cluster Y

Actual: 16 ft. EDR Hist Auto  
 Focus Map: 6  
 Year: 1955 Name: S&S TRUCK STOP Type: GASOLINE SERVICE STATIONS

AI143 A&M BUG CENTER EDR Hist Auto 1009103621  
 West 4606 S DALE MABRY HWY N/A  
 < 1/8 TAMPA, FL  
 0.075 mi.  
 395 ft. Site 1 of 3 in cluster AI

Actual: 25 ft. EDR Hist Auto  
 Focus Map: 11  
 Year: 1971 Name: TAMPA BUG CENTER Type: Auto And Home Supply Stores  
 1973 A & M BUG CENTER General Automotive Repair Shops  
 1974 A&M BUG CENTER AUTOMOBILE REPAIRING  
 1974 A & M BUG CENTER General Automotive Repair Shops

MAP FINDINGS

Map ID  
Direction  
Distance  
Elevation

Site

Database(s)

EDR ID Number  
EPA ID Number

**V144 SEABOARD COLD STORAGE FACILITY**  
**East 117 N BRUSH ST**  
**< 1/8 TAMPA, FL 33602**  
**0.075 mi.**  
**398 ft. Site 3 of 4 in cluster V**

**RCRA-VSQG 1014470935**  
**FLTMP9203904**

**Actual:**  
**15 ft.**

RCRA-VSQG:

Date form received by agency: 11/23/1992

**Focus Map:**  
**7**

Facility name: SEABOARD COLD STORAGE FACILITY

Facility address: 117 N BRUSH ST

TAMPA, FL 33602-4101

EPA ID: FLTMP9203904

Contact: Not reported

Contact address: Not reported

Contact country: US

Contact telephone: Not reported

Contact email: Not reported

EPA Region: 04

Classification: Conditionally Exempt Small Quantity Generator

Description: Handler: generates 100 kg or less of hazardous waste per calendar month, and accumulates 1000 kg or less of hazardous waste at any time; or generates 1 kg or less of acutely hazardous waste per calendar month, and accumulates at any time: 1 kg or less of acutely hazardous waste; or 100 kg or less of any residue or contaminated soil, waste or other debris resulting from the cleanup of a spill, into or on any land or water, of acutely hazardous waste; or generates 100 kg or less of any residue or contaminated soil, waste or other debris resulting from the cleanup of a spill, into or on any land or water, of acutely hazardous waste during any calendar month, and accumulates at any time: 1 kg or less of acutely hazardous waste; or 100 kg or less of any residue or contaminated soil, waste or other debris resulting from the cleanup of a spill, into or on any land or water, of acutely hazardous waste

Handler Activities Summary:

U.S. importer of hazardous waste: No  
Mixed waste (haz. and radioactive): No  
Recycler of hazardous waste: No  
Transporter of hazardous waste: No  
Treater, storer or disposer of HW: No  
Underground injection activity: No  
On-site burner exemption: No  
Furnace exemption: No  
Used oil fuel burner: No  
Used oil processor: No  
Used oil refiner: No  
Used oil fuel marketer to burner: No  
Used oil Specification marketer: No  
Used oil transfer facility: No  
Used oil transporter: No

Violation Status: No violations found



Map ID  
 Direction  
 Distance  
 Elevation

MAP FINDINGS

Site

Database(s)

EDR ID Number  
 EPA ID Number

**AJ145**      **TAMPA TRIBUNE**  
**North**      **202 SOUTH PARKER STREET**  
**< 1/8**      **TAMPA, FL 33606**  
**0.076 mi.**  
**399 ft.**      **Site 1 of 3 in cluster AJ**

**FL ENG CONTROLS**      **S105152624**  
**FL INST CONTROL**      **N/A**

**Actual:**  
**4 ft.**

**Focus Map:**  
**6**

**ENG CONTROLS:**  
 Facility ID: ERIC\_6592  
 ICR Site: Not reported  
 Inst Control Type: Digging, EC Maintenance-Legacy  
 Engg Control Type: Immobilization-Legacy  
 Contaminated Media: Soil  
 Contamination: Metal-Other-Legacy  
 Lat/Long (dms): Not reported  
 Data Ammended: Not reported  
 Date Removed: Not reported  
 Mechanism - Date Order Issued: Not reported  
 Inspection Date: Not reported  
 Mechanism - Date IC Removed: Not reported  
 Legal Description: Not reported  
 Mechanism - Program Area: Not reported  
 Comments: Property has two distance areas under the restrictive covenant.  
 Township: Not reported  
 Range: Not reported  
 Parcel ID: Not reported  
 Section: Not reported  
 Book Number: 16121  
 Page Number: 1008  
 Acquisition: Not reported  
 Previously Published: Y  
 Description: DIGGING RESTRICTION|EC MAINTENANCE  
 Begin Date: 02/16/2006  
 DC4 Datum ID: HARN  
 CMC2 Coordinate Method ID: CSUR  
 PC2 Proximity ID: EXACT  
 Collector User Name: ERIC\_INIT\_ICR\_LOAD  
 Collection Date: 11/29/2018  
 OIC Object of Interest ID: SWIM  
 VSC1 Verification Status ID: REVIEWED  
 Primary Facility ID: STCM-9700729  
 Primary Facility Name: FORMER TAMPA TRIBUNE  
 Primary Site Address Line 2: Not reported  
 Primary Site Program Type Key: PETROLEUM  
 Primary Site Managing Program: Petroleum Restoration Program  
 Primary Site DEP Office: SWD  
 Primary Site WMD: SWFWMD  
 Boundary Control ID: IC-408  
 Boundary Control Name: TAMPA TRIBUNE  
 Boundary Mechanism Counties: Hillsborough  
 Boundary Mechanism Types: Declaration of Restrictive Covenant  
 Boundary Mechanism EFF Dates: 16-Feb-06  
 All Facility ID: STCM-9700729  
 All Facility Names: FORMER TAMPA TRIBUNE  
 All Site ID: ERIC\_6592  
 All Site Names: TAMPA TRIBUNE  
 Boundary Mechanism Instr Nums: Not reported  
 Primary Site Documents: [http://prodenv.dep.state.fl.us/DepNexus/public/electronic-documents/ERIC\\_6592/gis-facility!search](http://prodenv.dep.state.fl.us/DepNexus/public/electronic-documents/ERIC_6592/gis-facility!search)

Map ID  
Direction  
Distance  
Elevation

MAP FINDINGS

Site

Database(s)

EDR ID Number  
EPA ID Number

**TAMPA TRIBUNE (Continued)**

**S105152624**

Facility ID:	9700729
ICR Site:	Not reported
Inst Control Type:	EC MAINTENANCE
Engg Control Type:	IMMOBILIZATION
Contaminated Media:	SOIL
Contamination:	METAL - OTHER
Lat/Long (dms):	27 56 42.5300000 / 82 27 37.9470000
Data Ammended:	Not reported
Date Removed:	Not reported
Mechanism - Date Order Issued:	04/05/2006
Inspection Date:	Not reported
Mechanism - Date IC Removed:	/2/06/02/1
Legal Description:	Not reported
Mechanism - Program Area:	PETROLEUM
Comments:	Property has two distance areas under the restrictive covenant.
Township:	29S
Range:	18E
Parcel ID:	182924502000001000000A
Section:	24
Book Number:	16121
Page Number:	1008
Acquisition:	DPHO-DIGITAL ARIAL PHOTOGRAPHY WITH GROUND CONTROL
Previously Published:	Not reported
Description:	Not reported
Begin Date:	Not reported
DC4 Datum ID:	Not reported
CMC2 Coordinate Method ID:	Not reported
PC2 Proximity ID:	Not reported
Collector User Name:	Not reported
Collection Date:	Not reported
OIC Object of Interest ID:	Not reported
VSC1 Verification Status ID:	Not reported
Primary Facility ID:	Not reported
Primary Facility Name:	Not reported
Primary Site Address Line 2:	Not reported
Primary Site Program Type Key:	Not reported
Primary Site Managing Program:	Not reported
Primary Site DEP Office:	Not reported
Primary Site WMD:	Not reported
Boundary Control ID:	Not reported
Boundary Control Name:	Not reported
Boundary Mechanism Counties:	Not reported
Boundary Mechanism Types:	Not reported
Boundary Mechanism EFF Dates:	Not reported
All Facility ID:	Not reported
All Facility Names:	Not reported
All Site ID:	Not reported
All Site Names:	Not reported
Boundary Mechanism Instr Num:	Not reported
Primary Site Documents:	Not reported
Facility ID:	9700729
ICR Site:	Not reported
Inst Control Type:	DIGGING RESTRICTION
Engg Control Type:	IMMOBILIZATION
Contaminated Media:	SOIL
Contamination:	METAL - OTHER

Map ID  
Direction  
Distance  
Elevation

MAP FINDINGS

Site

Database(s)

EDR ID Number  
EPA ID Number

TAMPA TRIBUNE (Continued)

S105152624

Lat/Long (dms):	27 56 42.5300000 / 82 27 37.9470000
Data Ammended:	Not reported
Date Removed:	Not reported
Mechanism - Date Order Issued:	04/05/2006
Inspection Date:	Not reported
Mechanism - Date IC Removed:	/2/06/02/1
Legal Description:	Not reported
Mechanism - Program Area:	PETROLEUM
Comments:	Property has two distance areas under the restrictive covenant.
Township:	29S
Range:	18E
Parcel ID:	182924502000001000000A
Section:	24
Book Number:	16121
Page Number:	1008
Acquisition:	DPHO-DIGITAL ARIAL PHOTOGRAPHY WITH GROUND CONTROL
Previously Published:	Not reported
Description:	Not reported
Begin Date:	Not reported
DC4 Datum ID:	Not reported
CMC2 Coordinate Method ID:	Not reported
PC2 Proximity ID:	Not reported
Collector User Name:	Not reported
Collection Date:	Not reported
OIC Object of Interest ID:	Not reported
VSC1 Verification Status ID:	Not reported
Primary Facility ID:	Not reported
Primary Facility Name:	Not reported
Primary Site Address Line 2:	Not reported
Primary Site Program Type Key:	Not reported
Primary Site Managing Program:	Not reported
Primary Site DEP Office:	Not reported
Primary Site WMD:	Not reported
Boundary Control ID:	Not reported
Boundary Control Name:	Not reported
Boundary Mechanism Counties:	Not reported
Boundary Mechanism Types:	Not reported
Boundary Mechanism EFF Dates:	Not reported
All Facility ID:	Not reported
All Facility Names:	Not reported
All Site ID:	Not reported
All Site Names:	Not reported
Boundary Mechanism Instr Num:	Not reported
Primary Site Documents:	Not reported
Facility ID:	ERIC_6592
ICR Site:	Not reported
Inst Control Type:	Digging, EC Maintenance-Legacy
Engg Control Type:	Immobilization-Legacy
Contaminated Media:	Soil
Contamination:	Metal-Other-Legacy
Lat/Long (dms):	Not reported
Data Ammended:	Not reported
Date Removed:	Not reported
Mechanism - Date Order Issued:	Not reported
Inspection Date:	Not reported
Mechanism - Date IC Removed:	Not reported

Map ID  
Direction  
Distance  
Elevation

MAP FINDINGS

Site

Database(s)

EDR ID Number  
EPA ID Number

**TAMPA TRIBUNE (Continued)**

**S105152624**

Legal Description:	Not reported
Mechanism - Program Area:	Not reported
Comments:	Property has two distance areas under the restrictive covenant.
Township:	Not reported
Range:	Not reported
Parcel ID:	Not reported
Section:	Not reported
Book Number:	16121
Page Number:	1008
Acquisition:	Not reported
Previously Published:	Not reported
Description:	Not reported
Begin Date:	Not reported
DC4 Datum ID:	Not reported
CMC2 Coordinate Method ID:	Not reported
PC2 Proximity ID:	Not reported
Collector User Name:	Not reported
Collection Date:	Not reported
OIC Object of Interest ID:	Not reported
VSC1 Verification Status ID:	Not reported
Primary Facility ID:	Not reported
Primary Facility Name:	Not reported
Primary Site Address Line 2:	Not reported
Primary Site Program Type Key:	Not reported
Primary Site Managing Program:	Not reported
Primary Site DEP Office:	Not reported
Primary Site WMD:	Not reported
Boundary Control ID:	Not reported
Boundary Control Name:	Not reported
Boundary Mechanism Counties:	Not reported
Boundary Mechanism Types:	Not reported
Boundary Mechanism EFF Dates:	Not reported
All Facility ID:	Not reported
All Facility Names:	Not reported
All Site ID:	Not reported
All Site Names:	Not reported
Boundary Mechanism Instr Num:	Not reported
Primary Site Documents:	Not reported
Inst Control:	
Facility Id:	ERIC_6592
Inst Control Type:	Digging, EC Maintenance-Legacy
Eng Control Type:	Immobilization-Legacy
Contaminated Media:	Soil
Contamination:	Metal-Other-Legacy
Lat/Long (dms):	Not reported
Date Amended:	Not reported
Mechanism - Date IC Removed:	Not reported
Mechanism - Program Area:	Not reported
Mechanism - Date Order Issued:	Not reported
Date Removed:	Not reported
Inspection Date:	Not reported
Legal Description:	Not reported
Comments:	Property has two distance areas under the restrictive covenant.
Township:	Not reported
Range:	Not reported
Parcel ID:	Not reported

Map ID  
Direction  
Distance  
Elevation

MAP FINDINGS

Site

Database(s)

EDR ID Number  
EPA ID Number

TAMPA TRIBUNE (Continued)

S105152624

Section: Not reported  
Book Number: 16121  
Page Number: 1008  
Acquisition: Not reported  
Previously Published: Y  
Description: DIGGING RESTRICTION|EC MAINTENANCE  
Begin Date: 02/16/2006  
DC4 Datum ID: HARN  
CMC2 Coordinate Method ID: CSUR  
PC2 Proximity ID: EXACT  
Collector User Name: ERIC\_INIT\_ICR\_LOAD  
Collection Date: 11/29/2018  
OIC Object of Interest ID: SWIM  
VSC1 Verification Status ID: REVIEWED  
Primary Facility ID: STCM-9700729  
Primary Facility Name: FORMER TAMPA TRIBUNE  
Primary Site Address Line 2: Not reported  
Primary Site Program Type Key: PETROLEUM  
Primary Site Managing Program: Petroleum Restoration Program  
Primary Site DEP Office: SWD  
Primary Site WMD: SWFWMD  
Boundary Control ID: IC-408  
Boundary Control Name: TAMPA TRIBUNE  
Boundary Mechanism Counties: Hillsborough  
Boundary Mechanism Types: Declaration of Restrictive Covenant  
Boundary Mechanism EFF Dates: 16-Feb-06  
All Facility ID: STCM-9700729  
All Facility Names: FORMER TAMPA TRIBUNE  
All Site ID: ERIC\_6592  
All Site Names: TAMPA TRIBUNE  
Boundary Mechanism Instr Num: Not reported  
Primary Site Documents: [http://prodenv.dep.state.fl.us/DepNexus/public/electronic-documents/ERIC\\_6592/gis-facility!search](http://prodenv.dep.state.fl.us/DepNexus/public/electronic-documents/ERIC_6592/gis-facility!search)

Facility Id: 9700729  
Inst Control Type: EC MAINTENANCE  
Eng Control Type: IMMOBILIZATION  
Contaminated Media: SOIL  
Contamination: METAL - OTHER  
Lat/Long (dms): 27 56 42.5300000 / 82 27 37.9470000  
Date Amended: Not reported  
Mechanism - Date IC Removed: /2/06/02/1  
Mechanism - Program Area: PETROLEUM  
Mechanism - Date Order Issued: 04/05/2006  
Date Removed: Not reported  
Inspection Date: Not reported  
Legal Description: Not reported  
Comments: Property has two distance areas under the restrictive covenant.  
Township: 29S  
Range: 18E  
Parcel ID: 182924502000001000000A  
Section: 24  
Book Number: 16121  
Page Number: 1008  
Acquisition: DPHO-DIGITAL ARIAL PHOTOGRAPHY WITH GROUND CONTROL  
Previously Published: Not reported  
Description: Not reported

Map ID  
Direction  
Distance  
Elevation

MAP FINDINGS

Site

Database(s)

EDR ID Number  
EPA ID Number

**TAMPA TRIBUNE (Continued)**

**S105152624**

Begin Date:	Not reported
DC4 Datum ID:	Not reported
CMC2 Coordinate Method ID:	Not reported
PC2 Proximity ID:	Not reported
Collector User Name:	Not reported
Collection Date:	Not reported
OIC Object of Interest ID:	Not reported
VSC1 Verification Status ID:	Not reported
Primary Facility ID:	Not reported
Primary Facility Name:	Not reported
Primary Site Address Line 2:	Not reported
Primary Site Program Type Key:	Not reported
Primary Site Managing Program:	Not reported
Primary Site DEP Office:	Not reported
Primary Site WMD:	Not reported
Boundary Control ID:	Not reported
Boundary Control Name:	Not reported
Boundary Mechanism Counties:	Not reported
Boundary Mechanism Types:	Not reported
Boundary Mechanism EFF Dates:	Not reported
All Facility ID:	Not reported
All Facility Names:	Not reported
All Site ID:	Not reported
All Site Names:	Not reported
Boundary Mechanism Instr Num:	Not reported
Primary Site Documents:	Not reported
Facility Id:	9700729
Inst Control Type:	DIGGING RESTRICTION
Eng Control Type:	IMMOBILIZATION
Contaminated Media:	SOIL
Contamination:	METAL - OTHER
Lat/Long (dms):	27 56 42.5300000 / 82 27 37.9470000
Date Amended:	Not reported
Mechanism - Date IC Removed:	/2/06/02/1
Mechanism - Program Area:	PETROLEUM
Mechanism - Date Order Issued:	04/05/2006
Date Removed:	Not reported
Inspection Date:	Not reported
Legal Description:	Not reported
Comments:	Property has two distance areas under the restrictive covenant.
Township:	29S
Range:	18E
Parcel ID:	182924502000001000000A
Section:	24
Book Number:	16121
Page Number:	1008
Acquisition:	DPHO-DIGITAL ARIAL PHOTOGRAPHY WITH GROUND CONTROL
Previously Published:	Not reported
Description:	Not reported
Begin Date:	Not reported
DC4 Datum ID:	Not reported
CMC2 Coordinate Method ID:	Not reported
PC2 Proximity ID:	Not reported
Collector User Name:	Not reported
Collection Date:	Not reported
OIC Object of Interest ID:	Not reported

Map ID  
Direction  
Distance  
Elevation

MAP FINDINGS

Site

Database(s)

EDR ID Number  
EPA ID Number

**TAMPA TRIBUNE (Continued)**

**S105152624**

VSC1 Verification Status ID:	Not reported
Primary Facility ID:	Not reported
Primary Facility Name:	Not reported
Primary Site Address Line 2:	Not reported
Primary Site Program Type Key:	Not reported
Primary Site Managing Program:	Not reported
Primary Site DEP Office:	Not reported
Primary Site WMD:	Not reported
Boundary Control ID:	Not reported
Boundary Control Name:	Not reported
Boundary Mechanism Counties:	Not reported
Boundary Mechanism Types:	Not reported
Boundary Mechanism EFF Dates:	Not reported
All Facility ID:	Not reported
All Facility Names:	Not reported
All Site ID:	Not reported
All Site Names:	Not reported
Boundary Mechanism Instr Num:	Not reported
Primary Site Documents:	Not reported
Facility Id:	ERIC_6592
Inst Control Type:	Digging, EC Maintenance-Legacy
Eng Control Type:	Immobilization-Legacy
Contaminated Media:	Soil
Contamination:	Metal-Other-Legacy
Lat/Long (dms):	Not reported
Date Amended:	Not reported
Mechanism - Date IC Removed:	Not reported
Mechanism - Program Area:	Not reported
Mechanism - Date Order Issued:	Not reported
Date Removed:	Not reported
Inspection Date:	Not reported
Legal Description:	Not reported
Comments:	Property has two distance areas under the restrictive covenant.
Township:	Not reported
Range:	Not reported
Parcel ID:	Not reported
Section:	Not reported
Book Number:	16121
Page Number:	1008
Acquisition:	Not reported
Previously Published:	Not reported
Description:	Not reported
Begin Date:	Not reported
DC4 Datum ID:	Not reported
CMC2 Coordinate Method ID:	Not reported
PC2 Proximity ID:	Not reported
Collector User Name:	Not reported
Collection Date:	Not reported
OIC Object of Interest ID:	Not reported
VSC1 Verification Status ID:	Not reported
Primary Facility ID:	Not reported
Primary Facility Name:	Not reported
Primary Site Address Line 2:	Not reported
Primary Site Program Type Key:	Not reported
Primary Site Managing Program:	Not reported
Primary Site DEP Office:	Not reported

Map ID  
Direction  
Distance  
Elevation

MAP FINDINGS

Site

Database(s)

EDR ID Number  
EPA ID Number

**TAMPA TRIBUNE (Continued)**

**S105152624**

Primary Site WMD: Not reported  
Boundary Control ID: Not reported  
Boundary Control Name: Not reported  
Boundary Mechanism Counties: Not reported  
Boundary Mechanism Types: Not reported  
Boundary Mechanism EFF Dates: Not reported  
All Facility ID: Not reported  
All Facility Names: Not reported  
All Site ID: Not reported  
All Site Names: Not reported  
Boundary Mechanism Instr Num: Not reported  
Primary Site Documents: Not reported

**AJ146**  
**North**  
**< 1/8**  
**0.076 mi.**  
**399 ft.**

**TRIBUNE CO INC**  
**202 S PARKER ST**  
**TAMPA, FL 33606**

**RCRA NonGen / NLR**  
**FINDS**  
**ECHO**

**1000497327**  
**FLD052603206**

**Site 2 of 3 in cluster AJ**

**Actual:**  
**4 ft.**

RCRA NonGen / NLR:

**Focus Map:**  
**6**

Date form received by agency: 11/02/2012  
Facility name: TRIBUNE CO INC  
Facility address: 202 S PARKER ST  
TAMPA, FL 33606-2308  
EPA ID: FLD052603206  
Mailing address: PO BOX 191  
202 S PARKER ST  
TAMPA, FL 33601-0191  
Contact: TOM BOUDREAUX  
Contact address: S PARKER ST  
TAMPA, FL 33606  
Contact country: US  
Contact telephone: 813-259-8112  
Contact email: TBOUDREAUX@TAMPATRIE.COM  
EPA Region: 04  
Classification: Non-Generator  
Description: Handler: Non-Generators do not presently generate hazardous waste

Owner/Operator Summary:

Owner/operator name: EDWIN EYBERS  
Owner/operator address: PO BOX 191  
TAMPA, FL 33601  
Owner/operator country: US  
Owner/operator telephone: Not reported  
Owner/operator email: Not reported  
Owner/operator fax: Not reported  
Owner/operator extension: Not reported  
Legal status: Private  
Owner/Operator Type: Owner  
Owner/Op start date: 01/09/1997  
Owner/Op end date: 11/02/2012

Owner/operator name: TAMPA TRIBUNE  
Owner/operator address: 202 S PARKER ST  
TAMPA, FL 33606  
Owner/operator country: US  
Owner/operator telephone: 813-259-8112



Map ID  
Direction  
Distance  
Elevation

MAP FINDINGS

Site

Database(s)

EDR ID Number  
EPA ID Number

**TRIBUNE CO INC (Continued)**

**1000497327**

Owner/operator email: Not reported  
Owner/operator fax: Not reported  
Owner/operator extension: Not reported  
Legal status: Private  
Owner/Operator Type: Owner  
Owner/Op start date: 11/02/2012  
Owner/Op end date: Not reported

Owner/operator name: TAMPA TRIBUNE  
Owner/operator address: 202 S PARKER ST  
TAMPA, FL 33606

Owner/operator country: US  
Owner/operator telephone: 813-259-8112  
Owner/operator email: Not reported  
Owner/operator fax: Not reported  
Owner/operator extension: Not reported  
Legal status: Private  
Owner/Operator Type: Operator  
Owner/Op start date: 11/02/2012  
Owner/Op end date: Not reported

Handler Activities Summary:

U.S. importer of hazardous waste: No  
Mixed waste (haz. and radioactive): No  
Recycler of hazardous waste: No  
Transporter of hazardous waste: No  
Treater, storer or disposer of HW: No  
Underground injection activity: No  
On-site burner exemption: No  
Furnace exemption: No  
Used oil fuel burner: No  
Used oil processor: No  
Used oil refiner: No  
Used oil fuel marketer to burner: No  
Used oil Specification marketer: No  
Used oil transfer facility: No  
Used oil transporter: No

Historical Generators:

Date form received by agency: 10/03/1983  
Site name: TRIBUNE CO INC  
Classification: Not a generator, verified

Violation Status: No violations found

FINDS:

Registry ID: 110001412828

Environmental Interest/Information System

RCRAInfo is a national information system that supports the Resource Conservation and Recovery Act (RCRA) program through the tracking of events and activities related to facilities that generate, transport, and treat, store, or dispose of hazardous waste. RCRAInfo allows RCRA program staff to track the notification, permit, compliance, and corrective action activities required under RCRA.

Map ID  
 Direction  
 Distance  
 Elevation

MAP FINDINGS

Site

Database(s)

EDR ID Number  
 EPA ID Number

**TRIBUNE CO INC (Continued)**

**1000497327**

US National Pollutant Discharge Elimination System (NPDES) module of the Compliance Information System (ICIS) tracks surface water permits issued under the Clean Water Act. Under NPDES, all facilities that discharge pollutants from any point source into waters of the United States are required to obtain a permit. The permit will likely contain limits on what can be discharged, impose monitoring and reporting requirements, and include other provisions to ensure that the discharge does not adversely affect water quality.

Florida Environmental System Today Application (FIESTA) Data Maintenance (FDM) system maintains entity, environmental interest and affiliation data for the State of Florida.

[Click this hyperlink](#) while viewing on your computer to access additional FINDS: detail in the EDR Site Report.

**ECHO:**

Envid: 1000497327  
 Registry ID: 110001412828  
 DFR URL: <http://echo.epa.gov/detailed-facility-report?fid=110001412828>

**AJ147**  
**North**  
**< 1/8**  
**0.076 mi.**  
**399 ft.**

**FORMER TAMPA TRIBUNE**  
**202 S PARKER ST**  
**TAMPA, FL 33606**  
**Site 3 of 3 in cluster AJ**

**FL LUST 1004413255**  
**FL UST N/A**  
**FL AST**  
**FL ASBESTOS**  
**FL Financial Assurance**  
**FL NPDES**

**Actual:**  
**4 ft.**

**LUST:**

**Focus Map:**  
**6**

Region: STATE  
 Facility Id: 9700729  
 Facility Status: CLOSED  
 Facility Type: C - Fuel user/Non-retail  
 Facility Phone: (813)830-3077  
 Facility Cleanup Rank: 11086  
 District: Southwest District  
 Lat/Long (dms): 27 56 42.53 / 82 27 37.947  
 Section: 24  
 Township: 29S  
 Range: 17E  
 Feature: Not reported  
 Method: AGPS  
 Datum: Not reported  
 Score: 9  
 Score Effective Date: 2002-04-15 00:00:00  
 Score When Ranked: 9  
 Operator: STEVE GUZZON  
 Name Update: 2017-04-04 00:00:00  
 Address Update: 1998-11-04 00:00:00

**Petroleum Cleanup PCT Facility Score:**

Facility Cleanup Status: CMPL - COMPLETED  
 Contact: STEVE GUZZON  
 Contact Company: RD 202 PARKER LLC  
 Contact Address: 315 S BISCAYNE BLVD  
 Contact City/State/Zip: MIAMI, FL 33131  
 Phone: (813)830-3077

Map ID  
Direction  
Distance  
Elevation

MAP FINDINGS

Site

Database(s)

EDR ID Number  
EPA ID Number

**FORMER TAMPA TRIBUNE (Continued)**

**1004413255**

Bad Address Ind: N  
State: FL  
Zip: 33606  
Score: 9  
Score Effective Date: 2002-04-15 00:00:00  
Related Party ID: 74672  
Primary RP Role: ACCOUNT OWNER  
RP Begin Date: 2017-04-04  
RP Zip: Not reported  
RP Extension: Not reported

**Discharge Cleanup Summary:**

Discharge Date: 9/9/1998  
PCT Discharge Combined: Not reported  
Cleanup Required: R - CLEANUP REQUIRED  
Discharge Cleanup Status: NFAC - NO FURTHER ACTION WITH CONDITIONS  
Disch Cleanup Status Date: 4/5/2006  
Cleanup Work Status: COMPLETED  
Information Source: C - CLOSURE REPORT  
Other Source Description: closure of abandoned USTs  
Eligibility Indicator: I - INELIGIBLE  
Site Manager: MCKELVEY\_M  
Site Mgr End Date: 3/20/2006  
Tank Office: PCLP29 - HILLSBOROUGH ENVIRONMENTAL PROTECTION COMMISSION

**Contaminated Media:**

Discharge Date: 9/9/1998  
Pct Discharge Combined With: Not reported  
Cleanup Required: R - CLEANUP REQUIRED  
Discharge Cleanup Status: NFAC - NO FURTHER ACTION WITH CONDITIONS  
Disch Cleanup Status Date: 4/5/2006  
Cleanup Work Status: COMPLETED  
Information Source: C - CLOSURE REPORT  
Other Source Description: closure of abandoned USTs  
Elig Indicator: I - INELIGIBLE  
Site Manager: MCKELVEY\_M  
Site Mgr End Date: 3/20/2006  
Tank Office: PCLP29 - HILLSBOROUGH ENVIRONM  
Contaminated Drinking Wells: Not reported  
Contaminated Monitoring Well: No  
Contaminated Soil: Yes  
Contaminated Surface Water: No  
Contaminated Ground Water: Yes  
Pollutant: Y - Unknown/Not Reported  
Pollutant Other Description: Not reported  
Gallons Discharged: Not reported

**Task Information:**

District: SWD  
Facility ID: 9700729  
Facility Status: CLOSED  
Facility Type: C - Fuel user/Non-retail -  
County: HILLSBOROUGH  
County ID: 29  
Cleanup Eligibility Status: I  
Source Effective Date: 03-20-2006  
Discharge Date: 09-09-1998  
Cleanup Required: R - CLEANUP REQUIRED

Map ID  
Direction  
Distance  
Elevation

MAP FINDINGS

Site

Database(s)

EDR ID Number  
EPA ID Number

**FORMER TAMPA TRIBUNE (Continued)**

**1004413255**

Discharge Cleanup Status: NFAC - NO FURTHER ACTION WITH CONDITIONS  
Disch Cleanup Status Date: 04-05-2006  
SRC Action Type: NFAC - NO FURTHER ACTION WITH CONDITIONS  
SRC Submit Date: 07-01-1999  
SRC Review Date: 08-26-1999  
SRC Completion Status: A - APPROVED  
SRC Issue Date: 04-05-2006  
SRC Comment: Not reported  
Cleanup Work Status: COMPLETED  
Site Mgr: MCKELVEY\_M  
Site Mgr End Date: 03-20-2006  
Tank Office: PCLP29 - Hillsborough County  
SR Task ID: 60079  
SR Cleanup Responsible: RP - RESPONSIBLE PARTY  
SR Funding Eligibility Type: -  
SR Actual Cost: Not reported  
SR Completion Date: Not reported  
SR Payment Date: Not reported  
SR Oral Date: Not reported  
SR Written Date: 11-02-1998  
SR Soil Removal: Y  
SR Free Product Removal: Not reported  
SR Soil Tonnage Removed: Not reported  
SR Soil Treatment: Not reported  
SR Other Treatment: Not reported  
SR Alternate Proc Received Date: Not reported  
SR Alternate Procedure Status: Not reported  
SR Alternate Procedure Status Date: Not reported  
SR Alternate Procedure Comments: Not reported  
SA Task ID: Not reported  
SA Cleanup Responsible: RP - RESPONSIBLE PARTY  
SA Funding Eligibility Type: -  
SA Actual Cost: Not reported  
SA Completion Date: Not reported  
SA Payment Date: Not reported  
RAP Task ID: Not reported  
RAP Cleanup Responsible ID: -  
RAP Funding Eligibility Type: -  
RAP Actual Cost: Not reported  
RAP Completion Date: Not reported  
RAP Payment Date: Not reported  
RAP Last Order Approved: Not reported  
RA Task ID: 78682  
RA Cleanup Responsible: -  
RA Funding Eligibility Type: -  
RA Years to Complete: 0  
RA Actual Cost: Not reported

[Click here for Florida Oculus:](#)

**UST:**

Facility Id: 9700729  
Facility Status: CLOSED  
Type Description: Fuel user/Non-retail  
Facility Phone: 8138303077  
Region: STATE  
Positioning Method: AGPS

Map ID  
Direction  
Distance  
Elevation

MAP FINDINGS

Site

Database(s)

EDR ID Number  
EPA ID Number

**FORMER TAMPA TRIBUNE (Continued)**

**1004413255**

Lat/Long (dms): 27 56 21 / 82 27 53

Owner:  
Owner Id: 74672  
Owner Name: RD 202 PARKER LLC  
Owner Address: 315 S BISCAYNE BLVD  
Owner Address 2: Not reported  
Owner City,St,Zip: MIAMI, FL 33131  
Owner Contact: STEVE GUZZON  
Owner Phone: 8138303077

Tank Info:  
Name: FORMER TAMPA TRIBUNE  
Address: 202 S PARKER ST  
Tank Id: 3  
Status: Removed  
Status Date: 9/1/1998  
Install Date: Not reported  
Substance: Unknown/Not reported  
Content Description: Unknown/Not Reported  
Gallons: 500  
Vessel Indicator: TANK  
Tank Location: UNDERGROUND  
DEP Contractor: P

Name: FORMER TAMPA TRIBUNE  
Address: 202 S PARKER ST  
Tank Id: 4  
Status: Removed  
Status Date: 9/1/1998  
Install Date: Not reported  
Substance: Unknown/Not reported  
Content Description: Unknown/Not Reported  
Gallons: 2000  
Vessel Indicator: TANK  
Tank Location: UNDERGROUND  
DEP Contractor: P

Name: FORMER TAMPA TRIBUNE  
Address: 202 S PARKER ST  
Tank Id: 5  
Status: Removed  
Status Date: 9/1/1998  
Install Date: Not reported  
Substance: Unknown/Not reported  
Content Description: Unknown/Not Reported  
Gallons: 2000  
Vessel Indicator: TANK  
Tank Location: UNDERGROUND  
DEP Contractor: P

Name: FORMER TAMPA TRIBUNE  
Address: 202 S PARKER ST  
Tank Id: 6  
Status: Closed in place  
Status Date: 9/1/1998  
Install Date: Not reported

Map ID  
Direction  
Distance  
Elevation

MAP FINDINGS

Site

Database(s)

EDR ID Number  
EPA ID Number

**FORMER TAMPA TRIBUNE (Continued)**

**1004413255**

Substance: Unknown/Not reported  
Content Description: Unknown/Not Reported  
Gallons: 2000  
Vessel Indicator: TANK  
Tank Location: UNDERGROUND  
DEP Contractor: P

Name: FORMER TAMPA TRIBUNE  
Address: 202 S PARKER ST  
Tank Id: 7  
Status: Closed in place  
Status Date: 9/1/1998  
Install Date: Not reported  
Substance: Unknown/Not reported  
Content Description: Unknown/Not Reported  
Gallons: 2000  
Vessel Indicator: TANK  
Tank Location: UNDERGROUND  
DEP Contractor: P

[Click here for Florida Oculus:](#)

**AST:**

Name: FORMER TAMPA TRIBUNE  
Address: 202 S PARKER ST  
Facility ID: 9700729  
Facility Status: CLOSED  
Type Description: Fuel user/Non-retail  
Facility Phone: 8138303077  
DEP Contractor Own: P  
Region: STATE  
Positioning Method: AGPS  
Lat/Long (dms): 27 56 21 / 82 27 53

**Owner:**

Owner Id: 74672  
Owner Name: RD 202 PARKER LLC  
Owner Address: 315 S BISCAYNE BLVD  
Owner Address 2: Not reported  
Owner City,St,Zip: MIAMI, FL 33131  
Owner Contact: STEVE GUZZON  
Owner Phone: 8138303077

Tank Id: 1  
Status: Enclosed/modified  
Status Date: 6/1/1975  
Install Date: 6/1/1975  
Substance: Misc. petrol-based product  
Content Description: Misc Petrol-Based Product  
Gallons: 7200  
Tank Location: ABOVEGROUND

Tank Id: 2  
Status: Enclosed/modified  
Status Date: 6/1/1975

Map ID  
Direction  
Distance  
Elevation

MAP FINDINGS

Site

Database(s)

EDR ID Number  
EPA ID Number

**FORMER TAMPA TRIBUNE (Continued)**

**1004413255**

Install Date: 6/1/1975  
Substance: Misc. petrol-based product  
Content Description: Misc Petrol-Based Product  
Gallons: 7500  
Tank Location: ABOVEGROUND

Tank Id: 8  
Status: Removed  
Status Date: 3/1/2017  
Install Date: 9/1/2000  
Substance: Diesel-emergen generator  
Content Description: Emerg Generator Diesel  
Gallons: 3000  
Tank Location: ABOVEGROUND

[Click here for Florida Oculus:](#)

**ASBESTOS:**

Facility ID: AS05708656  
Notification ID: 89951  
Notification Type: REVISED  
Project Type: DEMOLITION  
Notification Status: REVIEWED  
Site Name: FORMER TAMPA TRIBUNE  
Ordered Demolition?: N  
Annual Notification: Not reported  
Owner Name: MEDIA GENERAL OPERATIONS  
Contractor Name: JVS CONTRACTING, INC  
Start Date: 01/23/2017  
Finish Date: 02/25/2017  
Cementitious RACM: Not reported  
Cementitious SF: Not reported  
Floor RACM: Not reported  
Floor SF: Not reported  
Pipe RACM: Not reported  
Pipe SF: Not reported  
CF RACM: Not reported  
Roof RACM: Not reported  
Roof SF: Not reported  
Surface Mat RACM: Not reported  
Surface Mat SF: Not reported  
Waste Disposal Site: Not reported  
Waste Disposal Address: Not reported  
Waste Disposal City: Not reported  
Waste Disposal State: Not reported  
Waste Disposal Zip: Not reported  
Transporter Name: Not reported  
Contractor is Transporter: Not reported  
Waste Disp ID: Not reported  
Waste Disp Source: Not reported  
Transporter Address: Not reported  
Transporter City: Not reported  
Transporter State: FL  
Transporter Zip: Not reported  
Date Receive: Not reported

Map ID  
Direction  
Distance  
Elevation

MAP FINDINGS

Site

Database(s)

EDR ID Number  
EPA ID Number

**FORMER TAMPA TRIBUNE (Continued)**

**1004413255**

Facility ID: AS05708656  
Notification ID: 88080  
Notification Type: ORIGINAL  
Project Type: RENOVATION  
Notification Status: REVIEWED  
Site Name: BUILDING  
Ordered Demolition?: N  
Annual Notification: Not reported  
Owner Name: MEDIA GENERAL OPERATIONS  
Contractor Name: ANDERS ENVIRONMENTAL  
Start Date: 05/31/2016  
Finish Date: 06/20/2016  
Cementitious RACM: Not reported  
Cementitious SF: Not reported  
Floor RACM: Not reported  
Floor SF: Not reported  
Pipe RACM: Not reported  
Pipe SF: Not reported  
CF RACM: Not reported  
Roof RACM: Not reported  
Roof SF: Not reported  
Surface Mat RACM: Not reported  
Surface Mat SF: Not reported  
Waste Disposal Site: ENTERPRISE LF & RECYC (FKA SID LARKIN & SON, INC.)  
Waste Disposal Address: 41111 ENTERPRISE ROAD  
Waste Disposal City: DADE CITY  
Waste Disposal State: FL  
Waste Disposal Zip: 33525  
Transporter Name: Not reported  
Contractor is Transporter: Y  
Waste Disp ID: 87895  
Waste Disp Source: W  
Transporter Address: Not reported  
Transporter City: Not reported  
Transporter State: FL  
Transporter Zip: Not reported  
Date Receive: Not reported

**FL Financial Assurance 3:**

Region: 3  
Facility ID: 9700729  
Facility Phone: 8138303077  
Facility Status: CLOSED  
Facility Type: C  
Type Description: Fuel user/Non-retail  
DEP CO: P  
Financial Responsibility: INSURANCE  
Insurance Company: ACE  
Effective Date: 01/17/2013  
Expire Date: 01/17/2014  
Owner ID: 74672  
Owner Name: RD 202 PARKER LLC  
Owner Address: 315 S BISCAYNE BLVD  
Owner Address2: Not reported  
Owner City,St,Zip: MIAMI, FL 33131  
Contact: STEVE GUZZON  
Resp Party Phone: 8138303077



Map ID  
Direction  
Distance  
Elevation

MAP FINDINGS

Site

Database(s)

EDR ID Number  
EPA ID Number

**FORMER TAMPA TRIBUNE (Continued)**

**1004413255**

Region: 3  
Facility ID: 9700729  
Facility Phone: 8138303077  
Facility Status: CLOSED  
Facility Type: C  
Type Description: Fuel user/Non-retail  
DEP CO: P  
Financial Responsibility: INSURANCE  
Insurance Company: ACE  
Effective Date: 01/17/2014  
Expire Date: 01/17/2015  
Owner ID: 74672  
Owner Name: RD 202 PARKER LLC  
Owner Address: 315 S BISCAYNE BLVD  
Owner Address2: Not reported  
Owner City,St,Zip: MIAMI, FL 33131  
Contact: STEVE GUZZON  
Resp Party Phone: 8138303077

Region: 3  
Facility ID: 9700729  
Facility Phone: 8138303077  
Facility Status: CLOSED  
Facility Type: C  
Type Description: Fuel user/Non-retail  
DEP CO: P  
Financial Responsibility: INSURANCE  
Insurance Company: ILLINOIS UNION  
Effective Date: 09/08/2008  
Expire Date: 09/08/2009  
Owner ID: 74672  
Owner Name: RD 202 PARKER LLC  
Owner Address: 315 S BISCAYNE BLVD  
Owner Address2: Not reported  
Owner City,St,Zip: MIAMI, FL 33131  
Contact: STEVE GUZZON  
Resp Party Phone: 8138303077

Region: 3  
Facility ID: 9700729  
Facility Phone: 8138303077  
Facility Status: CLOSED  
Facility Type: C  
Type Description: Fuel user/Non-retail  
DEP CO: P  
Financial Responsibility: INSURANCE  
Insurance Company: ILLINOIS UNION  
Effective Date: 09/08/2009  
Expire Date: 09/08/2010  
Owner ID: 74672  
Owner Name: RD 202 PARKER LLC  
Owner Address: 315 S BISCAYNE BLVD  
Owner Address2: Not reported  
Owner City,St,Zip: MIAMI, FL 33131  
Contact: STEVE GUZZON  
Resp Party Phone: 8138303077

Map ID  
Direction  
Distance  
Elevation

MAP FINDINGS

Site

Database(s)

EDR ID Number  
EPA ID Number

**FORMER TAMPA TRIBUNE (Continued)**

**1004413255**

Region: 3  
Facility ID: 9700729  
Facility Phone: 8138303077  
Facility Status: CLOSED  
Facility Type: C  
Type Description: Fuel user/Non-retail  
DEP CO: P  
Financial Responsibility: INSURANCE  
Insurance Company: ILLINOIS UNION  
Effective Date: 09/08/2010  
Expire Date: 09/08/2011  
Owner ID: 74672  
Owner Name: RD 202 PARKER LLC  
Owner Address: 315 S BISCAYNE BLVD  
Owner Address2: Not reported  
Owner City,St,Zip: MIAMI, FL 33131  
Contact: STEVE GUZZON  
Resp Party Phone: 8138303077

Region: 3  
Facility ID: 9700729  
Facility Phone: 8138303077  
Facility Status: CLOSED  
Facility Type: C  
Type Description: Fuel user/Non-retail  
DEP CO: P  
Financial Responsibility: INSURANCE  
Insurance Company: ILLINOIS UNION  
Effective Date: 09/08/2011  
Expire Date: 09/08/2012  
Owner ID: 74672  
Owner Name: RD 202 PARKER LLC  
Owner Address: 315 S BISCAYNE BLVD  
Owner Address2: Not reported  
Owner City,St,Zip: MIAMI, FL 33131  
Contact: STEVE GUZZON  
Resp Party Phone: 8138303077

**WASTEWATER:**

Facility ID: FLR20BO16  
Facility Type: Construction Generic Dewatering  
Status: Active - Existing, permitted facility/site for which effluent, reclaimed water or wastewater residual discharge into the environment and/or monitoring is taking place.

District Office: TLST  
NPDES Permitted Site: Not reported  
Environmental Interest: Not reported  
Owner Type: Unknown  
Permit Capacity: Not reported  
Party Name: Corey Smith, Project Manager  
Company Name: Suffolk Construction  
RP Address: 615 Channelside Dr, Ste 102  
RP Address 2: Not reported  
RP City,Stat,Zip: Tampa FL 33602  
Telephone: 2398983932  
Email: corey.smith@suffolk.com  
Issue Date: 07/31/2017

Map ID  
 Direction  
 Distance  
 Elevation

MAP FINDINGS

Site

Database(s)

EDR ID Number  
 EPA ID Number

**FORMER TAMPA TRIBUNE (Continued)**

**1004413255**

Effective Date: 07/31/2017  
 Expiration Date: 07/30/2022  
 DOC Description: Generic Permit  
 Latitude Degrees: 27  
 Latitude Minutes: 56  
 Latitude Seconds: 37.99  
 Longitude Degrees: 82  
 Longitude Minutes: 27  
 Longitude Seconds: 37  
 Treatment: Not reported  
 Decode For Fstatus: Active

**P148  
 NW  
 < 1/8  
 0.076 mi.  
 399 ft.**

**LAUNDRY SERVICE CO  
 2305 MORRISON AVE  
 TAMPA, FL**

**EDR Hist Cleaner 1009206814  
 N/A**

**Site 7 of 7 in cluster P**

**Actual: 15 ft. EDR Hist Cleaner**

**Focus Map:  
 5**

Year:	Name:	Type:
1949	LAUNDRY SERVICE CO INC	LAUNDRIES
1955	LAUNDRY SERVICE CO	LAUNDRIES SELF SERVE
1959	LAUNDRY SERVICE CO	CLEANERS AND DYERS
1959	INDIVIDUAL LAUNDRY SERVICE	LAUNDRIES
1962	LAUNDRY SERVICE CO	LAUNDRIES SELF SERVE
1962	LAUNDRY SERVICE CO	LAUNDRIES CASH AND CARRY
1969	DELMA S LAUNDRY T CLEANERS	LAUNDRIES SELF SERVE

**149  
 East  
 < 1/8  
 0.076 mi.  
 401 ft.**

**CON AGRA INC  
 110 S NEBRASKA AVE  
 TAMPA, FL 33602**

**FL LUST U001355126  
 FL UST N/A  
 FL NPDES**

**Actual: 11 ft.**

**LUST:**  
 Region: STATE  
 Facility Id: 8627167  
 Facility Status: CLOSED  
 Facility Type: C - Fuel user/Non-retail  
 Facility Phone: (813)227-9444  
 Facility Cleanup Rank: 11086  
 District: Southwest District  
 Lat/Long (dms): 27 56 47.71 / 82 27 1.39  
 Section: 19  
 Township: 29  
 Range: 19  
 Feature: Not reported  
 Method: UNVR  
 Datum: 0  
 Score: Not reported  
 Score Effective Date: 2002-09-23 00:00:00  
 Score When Ranked: 9  
 Operator: BURRIS,DAN  
 Name Update: 2005-05-27 00:00:00  
 Address Update: Not reported

**Focus Map:  
 7**

Map ID  
Direction  
Distance  
Elevation

MAP FINDINGS

Site

Database(s)

EDR ID Number  
EPA ID Number

**CON AGRA INC (Continued)**

**U001355126**

Petroleum Cleanup PCT Facility Score:

Facility Cleanup Status: NREQ - NOT REQUIRED  
Contact: RANDY GARVERT  
Contact Company: CON AGRA INC  
Contact Address: 110 S NEBRASKA AVE  
Contact City/State/Zip: TAMPA, FL 33602  
Phone: (813)223-4741  
Bad Address Ind: N  
State: FL  
Zip: 33602, 5530  
Score: Not reported  
Score Effective Date: 2002-09-23 00:00:00  
Related Party ID: 4535  
Primary RP Role: ACCOUNT OWNER  
RP Begin Date: 1994-05-20  
RP Zip: 5530  
RP Extension: Not reported

Discharge Cleanup Summary:

Discharge Date: 11/14/1990  
PCT Discharge Combined: Not reported  
Cleanup Required: N - NO CLEANUP REQUIRED  
Discharge Cleanup Status: NREQ - CLEANUP NOT REQUIRED  
Disch Cleanup Status Date: 11/14/2007  
Cleanup Work Status: COMPLETED  
Information Source: D - DISCHARGE NOTIFICATION  
Other Source Description: Not reported  
Eligibility Indicator: I - INELIGIBLE  
Site Manager: Not reported  
Site Mgr End Date: Not reported  
Tank Office: -

Task Information:

District: SWD  
Facility ID: 8627167  
Facility Status: CLOSED  
Facility Type: C - Fuel user/Non-retail -  
County: HILLSBOROUGH  
County ID: 29  
Cleanup Eligibility Status: I  
Source Effective Date: Not reported  
Discharge Date: 11-14-1990  
Cleanup Required: N - NO CLEANUP REQUIRED  
Discharge Cleanup Status: NREQ - CLEANUP NOT REQUIRED  
Disch Cleanup Status Date: 11-14-2007  
SRC Action Type: -  
SRC Submit Date: Not reported  
SRC Review Date: Not reported  
SRC Completion Status: -  
SRC Issue Date: Not reported  
SRC Comment: Not reported  
Cleanup Work Status: COMPLETED  
Site Mgr: Not reported  
Site Mgr End Date: Not reported  
Tank Office: -  
SR Task ID: Not reported  
SR Cleanup Responsible: -

Map ID  
Direction  
Distance  
Elevation

MAP FINDINGS

Site

Database(s)

EDR ID Number  
EPA ID Number

**CON AGRA INC (Continued)**

**U001355126**

SR Funding Eligibility Type: -  
SR Actual Cost: Not reported  
SR Completion Date: Not reported  
SR Payment Date: Not reported  
SR Oral Date: Not reported  
SR Written Date: Not reported  
SR Soil Removal: Not reported  
SR Free Product Removal: Not reported  
SR Soil Tonnage Removed: Not reported  
SR Soil Treatment: Not reported  
SR Other Treatment: Not reported  
SR Alternate Proc Received Date: Not reported  
SR Alternate Procedure Status: Not reported  
SR Alternate Procedure Status Date: Not reported  
SR Alternate Procedure Comments: Not reported  
SA Task ID: Not reported  
SA Cleanup Responsible: -  
SA Funding Eligibility Type: -  
SA Actual Cost: Not reported  
SA Completion Date: Not reported  
SA Payment Date: Not reported  
RAP Task ID: Not reported  
RAP Cleanup Responsible ID: -  
RAP Funding Eligibility Type: -  
RAP Actual Cost: Not reported  
RAP Completion Date: Not reported  
RAP Payment Date: Not reported  
RAP Last Order Approved: Not reported  
RA Task ID: Not reported  
RA Cleanup Responsible: -  
RA Funding Eligibility Type: -  
RA Years to Complete: Not reported  
RA Actual Cost: Not reported

Click here for Florida Oculus:

UST:

Facility Id: 8627167  
Facility Status: CLOSED  
Type Description: Fuel user/Non-retail  
Facility Phone: 8132279444  
Region: STATE  
Positioning Method: UNVR  
Lat/Long (dms): 27 56 50 / 82 27 5

Owner:

Owner Id: 4535  
Owner Name: CON AGRA INC  
Owner Address: 110 S NEBRASKA AVE  
Owner Address 2: Not reported  
Owner City,St,Zip: TAMPA, FL 33602  
Owner Contact: RANDY GARVERT  
Owner Phone: 8132234741

Tank Info:

Name: CON AGRA INC  
Address: 110 S NEBRASKA AVE

Map ID  
Direction  
Distance  
Elevation

MAP FINDINGS

Site

Database(s)

EDR ID Number  
EPA ID Number

**CON AGRA INC (Continued)**

**U001355126**

Tank Id: 1  
Status: Removed  
Status Date: 11/30/1990  
Install Date: 12/1/1979  
Substance: Vehicular diesel  
Content Description: Vehicular Diesel  
Gallons: 8000  
Vessel Indicator: TANK  
Tank Location: UNDERGROUND  
DEP Contractor: P

Name: CON AGRA INC  
Address: 110 S NEBRASKA AVE  
Tank Id: 2  
Status: Removed  
Status Date: 11/30/1990  
Install Date: 12/1/1979  
Substance: Vehicular diesel  
Content Description: Vehicular Diesel  
Gallons: 8000  
Vessel Indicator: TANK  
Tank Location: UNDERGROUND  
DEP Contractor: P

Name: CON AGRA INC  
Address: 110 S NEBRASKA AVE  
Tank Id: 3  
Status: Removed  
Status Date: 11/30/1990  
Install Date: 12/1/1979  
Substance: Vehicular diesel  
Content Description: Vehicular Diesel  
Gallons: 8000  
Vessel Indicator: TANK  
Tank Location: UNDERGROUND  
DEP Contractor: P

Name: CON AGRA INC  
Address: 110 S NEBRASKA AVE  
Tank Id: 4  
Status: Removed  
Status Date: 11/30/1990  
Install Date: 12/1/1979  
Substance: Vehicular diesel  
Content Description: Vehicular Diesel  
Gallons: 8000  
Vessel Indicator: TANK  
Tank Location: UNDERGROUND  
DEP Contractor: P

[Click here for Florida Oculus:](#)

WASTEWATER:  
Facility ID: FLR05H679  
Facility Type: Multi-Sector Stormwater GP  
Status: Active - Existing, permitted facility/site for which effluent,

Map ID  
Direction  
Distance  
Elevation

MAP FINDINGS

Site

Database(s)

EDR ID Number  
EPA ID Number

**CON AGRA INC (Continued)**

**U001355126**

reclaimed water or wastewater residual discharge into the environment and/or monitoring is taking place.

District Office: TLST  
NPDES Permitted Site: Not reported  
Environmental Interest: Not reported  
Owner Type: Unknown  
Permit Capacity: Not reported  
Party Name: Anthony Yount, PMTE  
Company Name: Ardent Mills, LLC  
RP Address: 110 S Nebraska Ave  
RP Address 2: Not reported  
RP City,Stat,Zip: Tampa FL 33602-5530  
Telephone: 4022407388  
Email: Anthony.Yount@ArdentMills.com  
Issue Date: 06/12/2014  
Effective Date: 06/12/2014  
Expiration Date: 06/11/2019  
DOC Description: Generic Permit  
Latitude Degrees: 27  
Latitude Minutes: 56  
Latitude Seconds: 48  
Longitude Degrees: 82  
Longitude Minutes: 27  
Longitude Seconds: 2  
Treatment: Not reported  
Decode For Fstatus: Active

Facility ID: FLR05G421  
Facility Type: Multi-Sector Stormwater GP  
Status: Active - Existing, permitted facility/site for which effluent, reclaimed water or wastewater residual discharge into the environment and/or monitoring is taking place.

District Office: TLST  
NPDES Permitted Site: Not reported  
Environmental Interest: Not reported  
Owner Type: Private  
Permit Capacity: Not reported  
Party Name: Anthony Yount, PMTE  
Company Name: ConAgra Food Ingredients Company  
RP Address: 110 S Nebraska Ave  
RP Address 2: Not reported  
RP City,Stat,Zip: Tampa FL 33602-5530  
Telephone: Not reported  
Email: anthony.yount@conagrafoods.com  
Issue Date: 08/28/2011  
Effective Date: 08/28/2011  
Expiration Date: 08/27/2016  
DOC Description: Generic Permit  
Latitude Degrees: 27  
Latitude Minutes: 56  
Latitude Seconds: 48  
Longitude Degrees: 82  
Longitude Minutes: 27  
Longitude Seconds: 2  
Treatment: Not reported  
Decode For Fstatus: Active

Map ID  
Direction  
Distance  
Elevation

MAP FINDINGS

Site

Database(s)

EDR ID Number  
EPA ID Number

**AH150**      **EVERGREEN AUTOMTLATIC LAIUNDRY**      **EDR Hist Cleaner**      **1009205127**  
**South**      **1010 W PLATT**      **N/A**  
**< 1/8**      **TAMPA, FL**  
**0.077 mi.**  
**404 ft.**      **Site 2 of 3 in cluster AH**

**Actual:**      EDR Hist Cleaner  
**19 ft.**

**Focus Map:**      Year:      Name:      Type:  
**6**      1949      VAN S AUTOMATIC LAUNDRY      LAUNDRIES SELF SERVICE  
1955      EVERGREEN AUTOMATIC LAUNDRY      LAUNDRIES SELF SERVE  
1959      EVERGREEN AUTOMTLATIC LAIUNDRY      LAUNDRIES SELF SERVE  
1962      EVERGREEN AUTOMATIC LAUNDRY      LAUNDRIES SELF SERVE  
1969      EVERGPEEN AUTOMATIC LAUNDRY      LAUNDRIES SELF SERVE  
1974      EVERGREEN AUTOMATIC LAUNDRY      LAUNDRIES SELF SERVE

**AH151**      **WD FARMS INC**      **FL AST**      **A100168174**  
**South**      **1010 E PLATT ST**      **N/A**  
**< 1/8**      **TAMPA, FL 33602**  
**0.077 mi.**  
**404 ft.**      **Site 3 of 3 in cluster AH**

**Actual:**      AST:  
**19 ft.**      Name:      WD FARMS INC  
**Focus Map:**      Address:      1010 E PLATT ST  
**6**      Facility ID:      8735617  
Facility Status:      OPEN  
Type Description:      Fuel user/Non-retail  
Facility Phone:      8132291912  
DEP Contractor Own:      P  
Region:      STATE  
Positioning Method:      UNVR  
Lat/Long (dms):      27 56 34 / 82 26 43

**Owner:**  
Owner Id:      23579  
Owner Name:      W D FARMS INC  
Owner Address:      PO BOX 81  
Owner Address 2:      Not reported  
Owner City,St,Zip:      RIVERVIEW, FL 33569  
Owner Contact:      WILL WILLIAMS  
Owner Phone:      8132291912

Tank Id:      1  
Status:      In service  
Status Date:      Not reported  
Install Date:      7/1/1978  
Substance:      Fuel oil-on site heat  
Content Description:      Fuel Oil - Onsite Heat  
Gallons:      550  
Tank Location:      ABOVEGROUND

Tank Id:      5  
Status:      Removed  
Status Date:      4/13/1999  
Install Date:      7/1/1978  
Substance:      Unleaded gas  
Content Description:      Unleaded Gas  
Gallons:      550



Map ID  
 Direction  
 Distance  
 Elevation

MAP FINDINGS

Site

Database(s)

EDR ID Number  
 EPA ID Number

**WD FARMS INC (Continued)**

**A100168174**

Tank Location: ABOVEGROUND

Tank Id: 4  
 Status: In service  
 Status Date: Not reported  
 Install Date: 7/1/1978  
 Substance: Fuel oil-on site heat  
 Content Description: Fuel Oil - Onsite Heat  
 Gallons: 550  
 Tank Location: ABOVEGROUND

Tank Id: 3  
 Status: In service  
 Status Date: Not reported  
 Install Date: 7/1/1978  
 Substance: Fuel oil-on site heat  
 Content Description: Fuel Oil - Onsite Heat  
 Gallons: 550  
 Tank Location: ABOVEGROUND

Tank Id: 2  
 Status: In service  
 Status Date: Not reported  
 Install Date: 7/1/1978  
 Substance: Fuel oil-on site heat  
 Content Description: Fuel Oil - Onsite Heat  
 Gallons: 550  
 Tank Location: ABOVEGROUND

[Click here for Florida Oculus:](#)

**152 SSE < 1/8 0.077 mi. 405 ft.** **CARROLL S DRY CLEANING CO** **EDR Hist Cleaner** **1009209897**  
**306 S WILLOW AV** **N/A**  
**TAMPA, FL**

**Actual:** EDR Hist Cleaner  
**20 ft.**

<b>Focus Map:</b> 6	Year:	Name:	Type:
	1930	CARROLL DRY CLNG CO	CLOTHES PRESSERS AND CLEANERS
	1949	CARROLL S DRY CLEANING CO	CLEANERS AND DYERS
	1959	CARROLL S CLEANERS	CLEANERS AND DYERS
	1962	CARROLL S DRY CLEANING CO	CLEANERS AND DYERS

**N153 South < 1/8 0.077 mi. 406 ft.** **HUGHEY MIKE SUPER TEST** **EDR Hist Auto** **1009103974**  
**700-02 W PLATT** **N/A**  
**TAMPA, FL** **Site 5 of 5 in cluster N**

**Actual:** EDR Hist Auto  
**9 ft.**

<b>Focus Map:</b> 6	Year:	Name:	Type:
	1949	HUGHEY MIKE L	GASOLINE AND OIL SERVICE STATIONS

Map ID  
 Direction  
 Distance  
 Elevation

MAP FINDINGS

Site

Database(s)

EDR ID Number  
 EPA ID Number

**HUGHEY MIKE SUPER TEST (Continued)**

**1009103974**

1955 HUGHEY MIKE SUPER TEST	GASOLINE SERVICE STATIONS
1959 HUGHEY MIKE SUPER TEST	GASOLINE STATIONS

**AI154**  
**WSW**  
 < 1/8  
 0.077 mi.  
 406 ft.

**EMPIRE SERVICE STATION**  
**4618 S DALE MABRY HWY**  
**TAMPA, FL**

**EDR Hist Auto**

**1009102020**  
**N/A**

**Site 2 of 3 in cluster AI**

**Actual:** EDR Hist Auto  
 28 ft.

**Focus Map:**  
 11

Year:	Name:	Type:
1959	CAWTHON OIL CO	GASOLINE STATIONS
1962	CAWTHON OIL CO	GASOLINE STATIONS
1969	EMPIRE SERVICE STATION	GASOLINE STATIONS
1969	CAWTHON D ROY	Gasoline Service Stations
1970	CAWTHON D ROY	Gasoline Service Stations
1971	CAWTHON D ROY	Gasoline Service Stations
1972	CAWTHON D ROY	Gasoline Service Stations
1973	CAWTHON D ROY	Gasoline Service Stations
1974	EMPIRE SERVICE STATION	GASOLINE STATIONS
1974	CAWTHON D ROY	Gasoline Service Stations
1975	CAWTHON ROY D	Gasoline Service Stations
1976	CAWTHON ROY D	Gasoline Service Stations
1977	CAWTHON ROY D	Gasoline Service Stations
1978	EMPIRE SERVICE STATION	GASOLINE STATION
1978	CAWTHON ROY D	Gasoline Service Stations
1983	EMPIRE SERVICE STATION	GASOLINE STATIONS
1988	EMPIRE SERVICE STATION	GASOLINE STATIONS
1993	EMPIRE SERVICE STATION	GASOLINE STATIONS
1993	EMPIRE SERVICE STATION	Gasoline Service Stations
1994	EMPIRE SERVICE STATION	Gasoline Service Stations
1995	EMPIRE SERVICE STATION	Gasoline Service Stations
1996	EMPIRE SERVICE STATION	Gasoline Service Stations

**AK155**  
**South**  
 < 1/8  
 0.077 mi.  
 407 ft.

**COIN OMAGIC LAUNDRYLAND**  
**614 W PLATT ST**  
**TAMPA, FL**

**EDR Hist Cleaner**

**1009206682**  
**N/A**

**Site 1 of 3 in cluster AK**

**Actual:** EDR Hist Cleaner  
 9 ft.

**Focus Map:**  
 6

Year:	Name:	Type:
1969	COIN OMAGIC LAUNDRYLAND	LAUNDRIES SELF SERVE
1974	COIN OMAGIC LAUNDRYLAND	LAUNDRIES SELF SERVE
1978	COIN OMAGIC LAUNDRYLAND	LAUNDRIES SELF SERVE
1983	COIN OMAGIC LAUNDRYLAND	LAUNDRIES SELF SERVE
1988	COIN O MAGIC LAUNDRYLAND	LAUNDRIES SELF SERVE
1991	HYDE PARK COIN LAUNDRY	Coin-Operated Laundries And Cleaning
1992	HYDE PARK COIN LAUNDRY	Coin-Operated Laundries And Cleaning
1993	HYDE PARK COIN LAUNDRY	Coin-Operated Laundries And Cleaning

Map ID  
Direction  
Distance  
Elevation

MAP FINDINGS

Site

Database(s)

EDR ID Number  
EPA ID Number

**AL156**      **FLORIDA GULF COAST FINANC**  
**North**      **100 S ASHLEY DR STE 2200**  
**< 1/8**      **TAMPA, FL 33602**  
**0.078 mi.**  
**411 ft.**      **Site 1 of 3 in cluster AL**

**EDR Hist Auto**      **1021039733**  
**N/A**

**Actual:**      EDR Hist Auto  
**1 ft.**

<b>Focus Map:</b> <b>6</b>	<b>Year:</b>	<b>Name:</b>	<b>Type:</b>
	2003	FLORIDA GULF COAST FINANC	Gasoline Service Stations
	2010	GULF BARGE CO LLC	Gasoline Service Stations, NEC
	2011	GULF BARGE CO LLC	Gasoline Service Stations, NEC
	2012	GULF BARGE CO LLC	Gasoline Service Stations, NEC
	2013	GULF BARGE CO LLC	Gasoline Service Stations, NEC
	2014	GULF BARGE CO LLC	Gasoline Service Stations, NEC

**AL157**      **FLORIDA NATIONAL BANK**  
**North**      **100 S ASHLEY DR**  
**< 1/8**      **TAMPA, FL 33602**  
**0.078 mi.**  
**411 ft.**      **Site 2 of 3 in cluster AL**

**RCRA-VSQQ**      **1014469220**  
**FLTMP8902037**

**Actual:**      RCRA-VSQQ:  
**1 ft.**      Date form received by agency: 10/17/1989

**Focus Map:**      Facility name:      FLORIDA NATIONAL BANK  
**6**      Facility address:      100 S ASHLEY DR  
   TAMPA, FL 33602-5360  
   EPA ID:      FLTMP8902037  
   Contact:      Not reported  
   Contact address:      Not reported  
   Not reported  
   Contact country:      US  
   Contact telephone:      Not reported  
   Contact email:      Not reported  
   EPA Region:      04  
   Classification:      Conditionally Exempt Small Quantity Generator  
   Description:      Handler: generates 100 kg or less of hazardous waste per calendar month, and accumulates 1000 kg or less of hazardous waste at any time; or generates 1 kg or less of acutely hazardous waste per calendar month, and accumulates at any time: 1 kg or less of acutely hazardous waste; or 100 kg or less of any residue or contaminated soil, waste or other debris resulting from the cleanup of a spill, into or on any land or water, of acutely hazardous waste; or generates 100 kg or less of any residue or contaminated soil, waste or other debris resulting from the cleanup of a spill, into or on any land or water, of acutely hazardous waste during any calendar month, and accumulates at any time: 1 kg or less of acutely hazardous waste; or 100 kg or less of any residue or contaminated soil, waste or other debris resulting from the cleanup of a spill, into or on any land or water, of acutely hazardous waste

**Handler Activities Summary:**

U.S. importer of hazardous waste:      No  
Mixed waste (haz. and radioactive):      No  
Recycler of hazardous waste:      No  
Transporter of hazardous waste:      No  
Treater, storer or disposer of HW:      No  
Underground injection activity:      No  
On-site burner exemption:      No

Map ID  
 Direction  
 Distance  
 Elevation

MAP FINDINGS

Site

Database(s)

EDR ID Number  
 EPA ID Number

**FLORIDA NATIONAL BANK (Continued)**

**1014469220**

Furnace exemption: No  
 Used oil fuel burner: No  
 Used oil processor: No  
 User oil refiner: No  
 Used oil fuel marketer to burner: No  
 Used oil Specification marketer: No  
 Used oil transfer facility: No  
 Used oil transporter: No

Violation Status: No violations found

**AM158**     **SUNOCO-818 MARKET**  
**South**     **818 W PLATT ST**  
**< 1/8**     **TAMPA, FL 33606**  
**0.078 mi.**  
**413 ft.**     **Site 1 of 4 in cluster AM**

**FL LUST**     **U001355236**  
**FL UST**     **N/A**  
**FL CLEANUP SITES**  
**FL DWM CONTAM**  
**FL Financial Assurance**

**Actual:**     LUST:  
**11 ft.**     Region:     STATE  
**Focus Map:**     Facility Id:     8627499  
**6**     Facility Status:     OPEN  
        Facility Type:     A - Retail Station  
        Facility Phone:     (813)732-5687  
        Facility Cleanup Rank:     7438  
        District:     Southwest District  
        Lat/Long (dms):     27 56 29.5902 / 82 28 6.2443  
        Section:     24  
        Township:     29S  
        Range:     18E  
        Feature:     Not reported  
        Method:     AGPS  
        Datum:     0  
        Score:     10  
        Score Effective Date:     2007-11-16 00:00:00  
        Score When Ranked:     22  
        Operator:     MARIA C LAMERS YARNELL  
        Name Update:     2011-10-07 00:00:00  
        Address Update:     2019-07-03 00:00:00

Petroleum Cleanup PCT Facility Score:  
 Facility Cleanup Status:     CMPL - COMPLETED  
 Contact:     MARIA C LAMERS YARNELL  
 Contact Company:     818 LANDHOLDINGS INC  
 Contact Address:     1104 ISLAMORDA LN  
 Contact City/State/Zip:     TAMPA, FL 33606  
 Phone:     (813)732-5687  
 Bad Address Ind:     N  
 State:     FL  
 Zip:     33606, 2252  
 Score:     10  
 Score Effective Date:     2007-11-16 00:00:00  
 Related Party ID:     48238  
 Primary RP Role:     ACCOUNT OWNER  
 RP Begin Date:     1999-01-25  
 RP Zip:     Not reported  
 RP Extension:     Not reported

Discharge Cleanup Summary:  
 Discharge Date:     12/30/1987

Map ID  
Direction  
Distance  
Elevation

MAP FINDINGS

Site

Database(s)

EDR ID Number  
EPA ID Number

**SUNOCO-818 MARKET (Continued)**

**U001355236**

PCT Discharge Combined: Not reported  
Cleanup Required: R - CLEANUP REQUIRED  
Discharge Cleanup Status: SRCR - SRCR COMPLETE  
Disch Cleanup Status Date: 7/10/2019  
Cleanup Work Status: COMPLETED  
Information Source: E - EDI  
Other Source Description: Not reported  
Eligibility Indicator: E - ELIGIBLE  
Site Manager: CIRIC\_A  
Site Mgr End Date: 4/29/2019  
Tank Office: PCTM5 - PETROLEUM CLEANUP TEAM 5

Petroleum Cleanup Program Eligibility:  
Facility ID: 8627499  
Discharge Date: 12/30/1987  
Pct Discharge Combined With: Not reported  
Cleanup Required: R - CLEANUP REQUIRED  
Discharge Cleanup Status: SRCR - SRCR COMPLETE  
Disch Cleanup Status Date: 7/10/2019  
Cleanup Work Status: COMPLETED  
Information Source: E - EDI  
Other Source Description: Not reported  
Application Received Date: 1/7/1988  
Cleanup Program: E - EARLY DETECTION INCENTIVE  
Eligibility Status: 9/30/1988  
Elig Status Date: 9/30/1988  
Letter Of Intent Date: 1/7/1988  
Redetermined: No  
Inspection Date: 5/4/1988  
Site Manager: CIRIC\_A  
Site Mgr End Date: 4/29/2019  
Tank Office: PCTM5 - PETROLEUM CLEANUP TEAM 5  
Deductible Amount: Not reported  
Deductible Paid To Date: 0  
Co-Pay Amount: Not reported  
Co-Pay Paid To Date: 0  
Cap Amount: Not reported

Contaminated Media:  
Discharge Date: 12/30/1987  
Pct Discharge Combined With: Not reported  
Cleanup Required: R - CLEANUP REQUIRED  
Discharge Cleanup Status: SRCR - SRCR COMPLETE  
Disch Cleanup Status Date: 7/10/2019  
Cleanup Work Status: COMPLETED  
Information Source: E - EDI  
Other Source Description: Not reported  
Elig Indicator: E - ELIGIBLE  
Site Manager: CIRIC\_A  
Site Mgr End Date: 4/29/2019  
Tank Office: PCTM5 - PETROLEUM CLEANUP TEAM  
Contaminated Drinking Wells: 0  
Contaminated Monitoring Well: Yes  
Contaminated Soil: No  
Contaminated Surface Water: No  
Contaminated Ground Water: Yes  
Pollutant: Z - Other Non Regulated  
Pollutant Other Description: Not reported

Map ID  
Direction  
Distance  
Elevation

MAP FINDINGS

Site

Database(s)

EDR ID Number  
EPA ID Number

**SUNOCO-818 MARKET (Continued)**

**U001355236**

Gallons Discharged: Not reported

Task Information:

District: SWD  
Facility ID: 8627499  
Facility Status: OPEN  
Facility Type: A - Retail Station -  
County: HILLSBOROUGH  
County ID: 29  
Cleanup Eligibility Status: E  
Source Effective Date: 08-06-1998  
Discharge Date: 12-30-1987  
Cleanup Required: R - CLEANUP REQUIRED  
Discharge Cleanup Status: SA - SA ONGOING  
Disch Cleanup Status Date: 10-14-1988  
SRC Action Type: NFA - NO FURTHER ACTION  
SRC Submit Date: 04-05-1990  
SRC Review Date: 07-11-1990  
SRC Completion Status: R - RESCIND  
SRC Issue Date: Not reported  
SRC Comment: Not reported  
Cleanup Work Status: INACTIVE  
Site Mgr: CIRIC\_A  
Site Mgr End Date: Not reported  
Tank Office: PCTM5 - Team 5  
SR Task ID: 48011  
SR Cleanup Responsible: RP - RESPONSIBLE PARTY  
SR Funding Eligibility Type: -  
SR Actual Cost: Not reported  
SR Completion Date: Not reported  
SR Payment Date: Not reported  
SR Oral Date: Not reported  
SR Written Date: Not reported  
SR Soil Removal: Not reported  
SR Free Product Removal: Not reported  
SR Soil Tonnage Removed: Not reported  
SR Soil Treatment: Not reported  
SR Other Treatment: Not reported  
SR Alternate Proc Received Date: Not reported  
SR Alternate Procedure Status: Not reported  
SR Alternate Procedure Status Date: Not reported  
SR Alternate Procedure Comments: Not reported  
SA Task ID: 48012  
SA Cleanup Responsible: RP - RESPONSIBLE PARTY  
SA Funding Eligibility Type: -  
SA Actual Cost: \$24,129.41  
SA Completion Date: 04-25-1990  
SA Payment Date: 03-29-1993  
RAP Task ID: 48013  
RAP Cleanup Responsible ID: NA - NOT APPLICABLE  
RAP Funding Eligibility Type: -  
RAP Actual Cost: Not reported  
RAP Completion Date: Not reported  
RAP Payment Date: Not reported  
RAP Last Order Approved: Not reported  
RA Task ID: 48014  
RA Cleanup Responsible: NA - NOT APPLICABLE  
RA Funding Eligibility Type: -

Map ID  
Direction  
Distance  
Elevation

MAP FINDINGS

Site

Database(s)

EDR ID Number  
EPA ID Number

**SUNOCO-818 MARKET (Continued)**

**U001355236**

RA Years to Complete: Not reported  
RA Actual Cost: Not reported

[Click here for Florida Oculus:](#)

UST:

Facility Id: 8627499  
Facility Status: OPEN  
Type Description: Retail Station  
Facility Phone: 8134769524  
Region: STATE  
Positioning Method: AGPS  
Lat/Long (dms): 27 56 30 / 82 28 4

Owner:

Owner Id: 48238  
Owner Name: 818 LANDHOLDINGS INC  
Owner Address: 824 S ROME AVE  
Owner Address 2: Not reported  
Owner City,St,Zip: TAMPA, FL 33606  
Owner Contact: RICHARD YARNELL  
Owner Phone: 8138430372

Tank Info:

Name: SUNOCO-818 MARKET  
Address: 818 W PLATT ST  
Tank Id: 1  
Status: In service  
Status Date: Not reported  
Install Date: 5/1/1986  
Substance: Unleaded gas  
Content Description: Unleaded Gas  
Gallons: 10000  
Vessel Indicator: TANK  
Tank Location: UNDERGROUND  
DEP Contractor: C

Construction:

Tank Id: 1  
Construction Category: Primary Construction  
Construction Description: Steel

Tank Id: 1  
Construction Category: Corrosion Protection  
Construction Description: Sacrificial anode CP

Tank Id: 1  
Construction Category: Overfill/Spill  
Construction Description: Spill containment bucket

Tank Id: 1  
Construction Category: Overfill/Spill  
Construction Description: Flow shut-Off

Tank Id: 1  
Construction Category: Overfill/Spill  
Construction Description: Tight fill

Map ID  
Direction  
Distance  
Elevation

MAP FINDINGS

Site

Database(s)

EDR ID Number  
EPA ID Number

**SUNOCO-818 MARKET (Continued)**

**U001355236**

Tank Id: 1  
Construction Category: Secondary Containment  
Construction Description: DEP approved containment

Monitoring:  
Tank ID: 1  
Monitoring Description: Continuous electronic sensing

Tank ID: 1  
Monitoring Description: Mechanical line leak detector

Tank ID: 1  
Monitoring Description: Visual inspect pipe sumps

Tank ID: 1  
Monitoring Description: Visual inspect dispenser liners

Tank ID: 1  
Monitoring Description: Monitor dbl wall pipe space

Tank ID: 1  
Monitoring Description: Monitor dbl wall tank space

Piping:  
Tank ID: 1  
Piping Category: Miscellaneous Attributes  
Piping Description: Dispenser liners

Tank ID: 1  
Piping Category: Miscellaneous Attributes  
Piping Description: Pressurized piping system

Tank ID: 1  
Piping Category: Primary Construction  
Piping Description: Approved synthetic material

Tank ID: 1  
Piping Category: Secondary Containment  
Piping Description: Double wall - pipe jacket

Name: SUNOCO-818 MARKET  
Address: 818 W PLATT ST  
Tank Id: 2  
Status: In service  
Status Date: Not reported  
Install Date: 5/1/1986  
Substance: Unleaded gas  
Content Description: Unleaded Gas  
Gallons: 10000  
Vessel Indicator: TANK  
Tank Location: UNDERGROUND  
DEP Contractor: C

Construction:  
Tank Id: 2  
Construction Category: Primary Construction



Map ID  
Direction  
Distance  
Elevation

MAP FINDINGS

Site

Database(s)

EDR ID Number  
EPA ID Number

**SUNOCO-818 MARKET (Continued)**

**U001355236**

Construction Description: Steel

Tank Id: 2  
Construction Category: Corrosion Protection  
Construction Description: Sacrificial anode CP

Tank Id: 2  
Construction Category: Overfill/Spill  
Construction Description: Spill containment bucket

Tank Id: 2  
Construction Category: Overfill/Spill  
Construction Description: Flow shut-Off

Tank Id: 2  
Construction Category: Overfill/Spill  
Construction Description: Tight fill

Tank Id: 2  
Construction Category: Secondary Containment  
Construction Description: DEP approved containment

Monitoring:

Tank ID: 2  
Monitoring Description: Continuous electronic sensing

Tank ID: 2  
Monitoring Description: Mechanical line leak detector

Tank ID: 2  
Monitoring Description: Visual inspect pipe sumps

Tank ID: 2  
Monitoring Description: Visual inspect dispenser liners

Tank ID: 2  
Monitoring Description: Monitor dbl wall pipe space

Tank ID: 2  
Monitoring Description: Monitor dbl wall tank space

Piping:

Tank ID: 2  
Piping Category: Primary Construction  
Piping Description: Approved synthetic material

Tank ID: 2  
Piping Category: Secondary Containment  
Piping Description: Double wall - pipe jacket

Tank ID: 2  
Piping Category: Miscellaneous Attributes  
Piping Description: Dispenser liners

Tank ID: 2  
Piping Category: Miscellaneous Attributes

Map ID  
Direction  
Distance  
Elevation

MAP FINDINGS

Site

Database(s)

EDR ID Number  
EPA ID Number

**SUNOCO-818 MARKET (Continued)**

**U001355236**

Piping Description: Pressurized piping system

Name: SUNOCO-818 MARKET  
Address: 818 W PLATT ST  
Tank Id: 3  
Status: In service  
Status Date: Not reported  
Install Date: 5/1/1986  
Substance: Unleaded gas  
Content Description: Unleaded Gas  
Gallons: 10000  
Vessel Indicator: TANK  
Tank Location: UNDERGROUND  
DEP Contractor: C

Construction:

Tank Id: 3  
Construction Category: Primary Construction  
Construction Description: Steel

Tank Id: 3  
Construction Category: Corrosion Protection  
Construction Description: Sacrificial anode CP

Tank Id: 3  
Construction Category: Overfill/Spill  
Construction Description: Spill containment bucket

Tank Id: 3  
Construction Category: Overfill/Spill  
Construction Description: Flow shut-Off

Tank Id: 3  
Construction Category: Overfill/Spill  
Construction Description: Tight fill

Tank Id: 3  
Construction Category: Secondary Containment  
Construction Description: DEP approved containment

Monitoring:

Tank ID: 3  
Monitoring Description: Continuous electronic sensing

Tank ID: 3  
Monitoring Description: Mechanical line leak detector

Tank ID: 3  
Monitoring Description: Visual inspect pipe sumps

Tank ID: 3  
Monitoring Description: Visual inspect dispenser liners

Tank ID: 3  
Monitoring Description: Monitor dbl wall pipe space

Map ID  
Direction  
Distance  
Elevation

MAP FINDINGS

Site

Database(s)

EDR ID Number  
EPA ID Number

**SUNOCO-818 MARKET (Continued)**

**U001355236**

Tank ID: 3  
Monitoring Description: Monitor dbl wall tank space

Piping:

Tank ID: 3  
Piping Category: Miscellaneous Attributes  
Piping Description: Dispenser liners

Tank ID: 3  
Piping Category: Primary Construction  
Piping Description: Approved synthetic material

Tank ID: 3  
Piping Category: Secondary Containment  
Piping Description: Double wall - pipe jacket

Tank ID: 3  
Piping Category: Miscellaneous Attributes  
Piping Description: Pressurized piping system

[Click here for Florida Oculus:](#)

**CLEANUP SITES:**

DEP Cleanup Site Key: 58717194  
Source Database Name: Storage Tank Contamination Monitoring  
Source Database Id: 8627499  
CPAC Program Area Id: TK  
CLLC Cleanup Category Key: PETRO  
RSC2 Remediation Status Key: PENDING  
Data Load Date: 05/28/2019  
OC3 Office Id: SWD  
Physical Address Line 2: Not reported  
OIC Object Of Interest Id: FACIL  
PC2 Proximity Id: EXACT  
Calc Coordinates Accuracy Level Id: 4  
CMC2 Coordinate Method Id: Digital Aerial Photography With Ground Control  
DC4 Datum Id: High Accuracy Reference Network  
VSC1 Verification Status: REVIEWED  
Collect Username: RICCI\_L  
Collect Date: 05/19/2003  
Collect Affiliation: DEPARTMENT OF ENVIRONMENTAL PR  
Map Source: 1994 doqs  
Map Source Scale: 910  
Interpolation Scale: Not reported  
Verifier Username: RICCI\_L  
Verifier Affiliation: DEPARTMENT OF ENVIRONMENTAL PR  
Verification Date: 05/19/2003  
Verified Coordinate Method Id: Digital Aerial Photography With Ground Control  
Source Database Name Code: STCM  
CMC2 Coordinate Method ID Code: DPHO  
DC4 Datum ID Code: HARN  
Verified Coordinate Method ID Code: DPHO  
Comments: Not reported  
Latitude/Longitude (deg/min/sec): 27 56 29.5902 / 82 28 6.2443

Map ID  
Direction  
Distance  
Elevation

MAP FINDINGS

Site

Database(s)

EDR ID Number  
EPA ID Number

**SUNOCO-818 MARKET (Continued)**

**U001355236**

DWM CONTAM:

Program Site Id: 8627499  
Lat DD: 27  
Lat MM: 56  
Lat SS: 29.5902  
Long DD: 82  
Long MM: 28  
Long SS: 6.2443  
Office/ District: SWD  
Program Area: Storage Tanks  
Offsite Contamination: Not reported  
Project Manager: Not reported  
Priority Score: 10  
Datum: 0  
Method: AGPS  
Facility Status: OPEN  
Feature: Not reported  
Section: 24  
Township: 29S  
Range: 18E  
Staff Assigned: Not reported  
Priority (Y/N): Not reported

FL Financial Assurance 3:

Region: 3  
Facility ID: 8627499  
Facility Phone: 8134769524  
Facility Status: OPEN  
Facility Type: A  
Type Description: Retail Station  
DEP CO: P  
Financial Responsibility: INSURANCE  
Insurance Company: AMERICAN SAFETY INDEMNITY CO  
Effective Date: 07/02/2010  
Expire Date: 07/02/2011  
Owner ID: 48238  
Owner Name: 818 LANDHOLDINGS INC  
Owner Address: 824 S ROME AVE  
Owner Address2: Not reported  
Owner City,St,Zip: TAMPA, FL 33606  
Contact: RICHARD YARNELL  
Resp Party Phone: 8138430372

Region: 3  
Facility ID: 8627499  
Facility Phone: 8134769524  
Facility Status: OPEN  
Facility Type: A  
Type Description: Retail Station  
DEP CO: P  
Financial Responsibility: INSURANCE  
Insurance Company: AMERICAN SAFETY INDEMNITY CO  
Effective Date: 07/02/2011  
Expire Date: 07/02/2012  
Owner ID: 48238  
Owner Name: 818 LANDHOLDINGS INC

Map ID  
Direction  
Distance  
Elevation

MAP FINDINGS

Site

Database(s)

EDR ID Number  
EPA ID Number

**SUNOCO-818 MARKET (Continued)**

**U001355236**

Owner Address: 824 S ROME AVE  
Owner Address2: Not reported  
Owner City,St,Zip: TAMPA, FL 33606  
Contact: RICHARD YARNELL  
Resp Party Phone: 8138430372

Region: 3  
Facility ID: 8627499  
Facility Phone: 8134769524  
Facility Status: OPEN  
Facility Type: A  
Type Description: Retail Station  
DEP CO: P  
Financial Responsibility: INSURANCE  
Insurance Company: AMERICAN SAFETY INDEMNITY CO  
Effective Date: 07/02/2012  
Expire Date: 07/02/2013  
Owner ID: 48238  
Owner Name: 818 LANDHOLDINGS INC  
Owner Address: 824 S ROME AVE  
Owner Address2: Not reported  
Owner City,St,Zip: TAMPA, FL 33606  
Contact: RICHARD YARNELL  
Resp Party Phone: 8138430372

Region: 3  
Facility ID: 8627499  
Facility Phone: 8134769524  
Facility Status: OPEN  
Facility Type: A  
Type Description: Retail Station  
DEP CO: P  
Financial Responsibility: INSURANCE  
Insurance Company: AMERICAN SAFETY INDEMNITY CO  
Effective Date: 07/02/2013  
Expire Date: 07/02/2014  
Owner ID: 48238  
Owner Name: 818 LANDHOLDINGS INC  
Owner Address: 824 S ROME AVE  
Owner Address2: Not reported  
Owner City,St,Zip: TAMPA, FL 33606  
Contact: RICHARD YARNELL  
Resp Party Phone: 8138430372

Region: 3  
Facility ID: 8627499  
Facility Phone: 8134769524  
Facility Status: OPEN  
Facility Type: A  
Type Description: Retail Station  
DEP CO: P  
Financial Responsibility: INSURANCE  
Insurance Company: COMMERCE & INDUSTRY  
Effective Date: 01/06/2008  
Expire Date: 01/06/2009  
Owner ID: 48238  
Owner Name: 818 LANDHOLDINGS INC

Map ID  
Direction  
Distance  
Elevation

MAP FINDINGS

Site

Database(s)

EDR ID Number  
EPA ID Number

**SUNOCO-818 MARKET (Continued)**

**U001355236**

Owner Address: 824 S ROME AVE  
Owner Address2: Not reported  
Owner City,St,Zip: TAMPA, FL 33606  
Contact: RICHARD YARNELL  
Resp Party Phone: 8138430372

Region: 3  
Facility ID: 8627499  
Facility Phone: 8134769524  
Facility Status: OPEN  
Facility Type: A  
Type Description: Retail Station  
DEP CO: P  
Financial Responsibility: INSURANCE  
Insurance Company: CRUM & FORSTER INDEMNITY  
Effective Date: 07/02/2015  
Expire Date: 07/02/2016  
Owner ID: 48238  
Owner Name: 818 LANDHOLDINGS INC  
Owner Address: 824 S ROME AVE  
Owner Address2: Not reported  
Owner City,St,Zip: TAMPA, FL 33606  
Contact: RICHARD YARNELL  
Resp Party Phone: 8138430372

Region: 3  
Facility ID: 8627499  
Facility Phone: 8134769524  
Facility Status: OPEN  
Facility Type: A  
Type Description: Retail Station  
DEP CO: P  
Financial Responsibility: INSURANCE  
Insurance Company: CRUM & FORSTER INDEMNITY  
Effective Date: 07/02/2016  
Expire Date: 07/02/2017  
Owner ID: 48238  
Owner Name: 818 LANDHOLDINGS INC  
Owner Address: 824 S ROME AVE  
Owner Address2: Not reported  
Owner City,St,Zip: TAMPA, FL 33606  
Contact: RICHARD YARNELL  
Resp Party Phone: 8138430372

**AM159**  
**South**  
**< 1/8**  
**0.078 mi.**  
**413 ft.**

**TEXACO #242041319**  
**818 W PLATT ST**  
**TAMPA, FL 33606**  
**Site 2 of 4 in cluster AM**

**RCRA NonGen / NLR** **1000701131**  
**FINDS** **FLD984172486**  
**ECHO**

**Actual:**  
**11 ft.**

RCRA NonGen / NLR:  
Date form received by agency: 08/05/2011  
Facility name: TEXACO #242041319  
Facility address: 818 W PLATT ST  
TAMPA, FL 33606-2252  
EPA ID: FLD984172486  
Mailing address: PO BOX 945140  
MAITLAND, FL 32794-5140

**Focus Map:**  
**6**

Map ID  
Direction  
Distance  
Elevation

MAP FINDINGS

Site

Database(s)

EDR ID Number  
EPA ID Number

**TEXACO #242041319 (Continued)**

**1000701131**

Contact: DUYET HOANG  
Contact address: PO BOX 945140  
MAITLAND, FL 32794-5140  
Contact country: US  
Contact telephone: 407-875-7600  
Contact email: Not reported  
EPA Region: 04  
Classification: Non-Generator  
Description: Handler: Non-Generators do not presently generate hazardous waste

**Owner/Operator Summary:**

Owner/operator name: TEXACO #242041319  
Owner/operator address: PO BOX 945140  
MAITLAND, FL 32794  
Owner/operator country: US  
Owner/operator telephone: Not reported  
Owner/operator email: Not reported  
Owner/operator fax: Not reported  
Owner/operator extension: Not reported  
Legal status: Private  
Owner/Operator Type: Operator  
Owner/Op start date: 07/15/1990  
Owner/Op end date: Not reported

Owner/operator name: KATHY NORRIS-SLUSHER  
Owner/operator address: PO BOX 945140  
MAITLAND, FL 32794  
Owner/operator country: US  
Owner/operator telephone: Not reported  
Owner/operator email: Not reported  
Owner/operator fax: Not reported  
Owner/operator extension: Not reported  
Legal status: Private  
Owner/Operator Type: Operator  
Owner/Op start date: 07/15/1990  
Owner/Op end date: Not reported

Owner/operator name: DUYET HOANG  
Owner/operator address: PO BOX 945140  
MAITLAND, FL 32794  
Owner/operator country: US  
Owner/operator telephone: Not reported  
Owner/operator email: Not reported  
Owner/operator fax: Not reported  
Owner/operator extension: Not reported  
Legal status: Private  
Owner/Operator Type: Owner  
Owner/Op start date: 10/18/1996  
Owner/Op end date: Not reported

**Handler Activities Summary:**

U.S. importer of hazardous waste: No  
Mixed waste (haz. and radioactive): No  
Recycler of hazardous waste: No  
Transporter of hazardous waste: No  
Treater, storer or disposer of HW: No

Map ID  
Direction  
Distance  
Elevation

MAP FINDINGS

Site

Database(s)

EDR ID Number  
EPA ID Number

**TEXACO #242041319 (Continued)**

**1000701131**

Underground injection activity: No  
On-site burner exemption: No  
Furnace exemption: No  
Used oil fuel burner: No  
Used oil processor: No  
User oil refiner: No  
Used oil fuel marketer to burner: No  
Used oil Specification marketer: No  
Used oil transfer facility: No  
Used oil transporter: No

Historical Generators:

Date form received by agency: 07/19/1990  
Site name: TEXACO #242041319  
Classification: Small Quantity Generator

Hazardous Waste Summary:

. Waste code: D001  
. Waste name: IGNITABLE WASTE  
  
. Waste code: D018  
. Waste name: BENZENE

Violation Status: No violations found

FINDS:

Registry ID: 110007436541

Environmental Interest/Information System

RCRAInfo is a national information system that supports the Resource Conservation and Recovery Act (RCRA) program through the tracking of events and activities related to facilities that generate, transport, and treat, store, or dispose of hazardous waste. RCRAInfo allows RCRA program staff to track the notification, permit, compliance, and corrective action activities required under RCRA.

Florida Environmental System Today Application (FIESTA) Data Maintenance (FDM) system maintains entity, environmental interest and affiliation data for the State of Florida.

[Click this hyperlink](#) while viewing on your computer to access additional FINDS: detail in the EDR Site Report.

ECHO:

Envid: 1000701131  
Registry ID: 110007436541  
DFR URL: <http://echo.epa.gov/detailed-facility-report?fid=110007436541>



Map ID  
Direction  
Distance  
Elevation

MAP FINDINGS

Site

Database(s)

EDR ID Number  
EPA ID Number

**AM160**     **STEVENSON OIL**  
**South**     **818 W PLATT ST**  
**< 1/8**     **TAMPA, FL**  
**0.078 mi.**  
**413 ft.**     **Site 3 of 4 in cluster AM**

**EDR Hist Auto**     **1009101942**  
   **N/A**

**Actual:**     EDR Hist Auto  
**11 ft.**

<b>Focus Map:</b>	<b>Year:</b>	<b>Name:</b>	<b>Type:</b>
<b>6</b>	1959	SINCLAIR SERVICE STATION	GASOLINE STATIONS
	1962	MC MILLAN ED SINCLAIR SERVICE	GASOLINE STATIONS
	1969	MC MILLAN ED SINCLAIR SERVICE	GASOLINE STATIONS
	1969	MC MILLAN EDWARD JAMES	Gasoline Service Stations
	1970	MC MILLAN EDWARD JAMES	Gasoline Service Stations
	1974	STEVENSON OIL	GASOLINE STATIONS
	1996	818 MARKET PLACE INC	Grocery Stores, NEC
	1997	818 MARKET PLACE INC	Grocery Stores, NEC
	1998	818 MARKET PLACE INC	Grocery Stores, NEC
	1999	818 MARKET PLACE INC	Grocery Stores, NEC
	2000	818 MARKET PLACE INC	Grocery Stores, NEC
	2001	818 MARKET PLACE INC	Grocery Stores, NEC
	2002	818 MARKET PLACE INC	Grocery Stores, NEC
	2003	818 MARKET PLACE INC	Grocery Stores, NEC
	2004	818 MARKET PLACE INC	Grocery Stores, NEC
	2005	818 MARKET PLACE INC	Gasoline Service Stations, NEC
	2006	818 MARKET PLACE INC	Gasoline Service Stations, NEC
	2007	818 MARKET PLACE INC	Gasoline Service Stations, NEC
	2008	818 MARKET PLACE INC	Gasoline Service Stations, NEC
	2009	818 MARKET PLACE INC	Gasoline Service Stations, NEC
	2010	818 MARKET PLACE INC	Gasoline Service Stations, NEC
	2011	818 MARKET PLACE INC	Gasoline Service Stations, NEC
	2012	818 MARKET PLACE INC	Gasoline Service Stations, NEC
	2013	818 MARKET PLACE INC	Gasoline Service Stations, NEC
	2014	818 MARKET PLACE INC	Gasoline Service Stations, NEC

**AB161**     **MC DOWELL GARAGE**  
**West**     **102 N JEFFERSON**  
**< 1/8**     **TAMPA, FL**  
**0.079 mi.**  
**416 ft.**     **Site 2 of 2 in cluster AB**

**EDR Hist Auto**     **1009106689**  
   **N/A**

**Actual:**     EDR Hist Auto  
**15 ft.**

<b>Focus Map:</b>	<b>Year:</b>	<b>Name:</b>	<b>Type:</b>
<b>6</b>	1944	MC DOWELL GARAGE	AUTOMOBILE REPAIRING

**AI162**     **KINCAID BRICK CO**  
**WSW**     **4626 S DALE MABRY HWY**  
**< 1/8**     **TAMPA, FL 33611**  
**0.079 mi.**  
**417 ft.**     **Site 3 of 3 in cluster AI**

**RCRA-VSQG**     **1014467103**  
   **FLT070078803**

**Actual:**     RCRA-VSQG:  
**29 ft.**     Date form received by agency: 05/18/2007

**Focus Map:**     Facility name:     KINCAID BRICK CO  
**11**     Facility address:     4626 S DALE MABRY HWY  
   TAMPA, FL 33611  
   EPA ID:     FLT070078803

Map ID  
Direction  
Distance  
Elevation

MAP FINDINGS

Site

Database(s)

EDR ID Number  
EPA ID Number

**KINCAID BRICK CO (Continued)**

**1014467103**

Mailing address: PO BOX 10247  
4626 S DALE MABRY HWY  
TAMPA, FL 33679-0247

Contact: RICHARD L HEMRICK  
Contact address: PO BOX 10247  
TAMPA, FL 33679-0247

Contact country: US  
Contact telephone: 813-837-0311  
Contact email: Not reported  
EPA Region: 04  
Classification: Conditionally Exempt Small Quantity Generator  
Description: Handler: generates 100 kg or less of hazardous waste per calendar month, and accumulates 1000 kg or less of hazardous waste at any time; or generates 1 kg or less of acutely hazardous waste per calendar month, and accumulates at any time: 1 kg or less of acutely hazardous waste; or 100 kg or less of any residue or contaminated soil, waste or other debris resulting from the cleanup of a spill, into or on any land or water, of acutely hazardous waste; or generates 100 kg or less of any residue or contaminated soil, waste or other debris resulting from the cleanup of a spill, into or on any land or water, of acutely hazardous waste during any calendar month, and accumulates at any time: 1 kg or less of acutely hazardous waste; or 100 kg or less of any residue or contaminated soil, waste or other debris resulting from the cleanup of a spill, into or on any land or water, of acutely hazardous waste

Handler Activities Summary:

U.S. importer of hazardous waste: No  
Mixed waste (haz. and radioactive): No  
Recycler of hazardous waste: No  
Transporter of hazardous waste: No  
Treater, storer or disposer of HW: No  
Underground injection activity: No  
On-site burner exemption: No  
Furnace exemption: No  
Used oil fuel burner: No  
Used oil processor: No  
User oil refiner: No  
Used oil fuel marketer to burner: No  
Used oil Specification marketer: No  
Used oil transfer facility: No  
Used oil transporter: No

Violation Status: No violations found

V163  
East  
< 1/8  
0.079 mi.  
417 ft.

**CROSS CREEK SHELL LLC**  
**109 N BRUSH ST STE 440**  
**TAMPA, FL 33602**  
**Site 4 of 4 in cluster V**

EDR Hist Auto 1020736340  
N/A

Actual: EDR Hist Auto  
15 ft.

Focus Map:  
7

Year:	Name:	Type:
2005	CROSS CREEK SHELL LLC	Gasoline Service Stations
2006	CROSS CREEK SHELL LLC	Gasoline Service Stations
2007	CROSS CREEK SHELL LLC	Gasoline Service Stations
2008	CROSS CREEK SHELL LLC	Gasoline Service Stations

MAP FINDINGS
--------------

Map ID  
 Direction  
 Distance  
 Elevation

Site

Database(s)

EDR ID Number  
 EPA ID Number

**AE164**      **GULF COAST ASSISTANCE LLC**  
**WNW**        **3014 W PALMIRA AVE**  
 < 1/8        **TAMPA, FL 33629**  
**0.079 mi.**  
**418 ft.**      **Site 2 of 2 in cluster AE**

**EDR Hist Auto**    **1021253428**  
**N/A**

**Actual:**        EDR Hist Auto  
**17 ft.**

<b>Focus Map:</b> <b>9</b>	Year:    Name: 2011    GULF COAST ASSISTANCE LLC	Type: Gasoline Service Stations, NEC
-------------------------------	---	---

**AK165**      **FORMER HYDE PARK FIRE STATION #3**  
**South**      **301 S MAGNOLIA AVE**  
 < 1/8        **TAMPA, FL 33606**  
**0.080 mi.**  
**420 ft.**      **Site 2 of 3 in cluster AK**

**FL UST**      **U001823446**  
**N/A**

**Actual:**        UST:  
**8 ft.**            Facility Id:            9400842  
**Focus Map:**    Facility Status:        CLOSED  
**6**                Type Description:     Fuel user/Non-retail  
                       Facility Phone:        8139315828  
                       Region:                STATE  
                       Positioning Method:   UNVR  
                       Lat/Long (dms):      27 56 15 / 82 28 0

**Owner:**  
 Owner Id:            26745  
 Owner Name:         REDDEN, BRUCE  
 Owner Address:      8644 N HIMES #718  
 Owner Address 2:    Not reported  
 Owner City,St,Zip:   TAMPA, FL 33611  
 Owner Contact:      BRUCE REDDEN  
 Owner Phone:        8139315828

**Tank Info:**  
 Name:                FORMER HYDE PARK FIRE STATION #3  
 Address:             301 S MAGNOLIA AVE  
 Tank Id:              1  
 Status:                Removed  
 Status Date:         2/28/1992  
 Install Date:        Not reported  
 Substance:            Vehicular diesel  
 Content Description: Vehicular Diesel  
 Gallons:              300  
 Vessel Indicator:    TANK  
 Tank Location:       UNDERGROUND  
 DEP Contractor:     P

[Click here for Florida Oculus:](#)

Map ID  
Direction  
Distance  
Elevation

MAP FINDINGS

Site

Database(s)

EDR ID Number  
EPA ID Number

AN166  
NW  
< 1/8  
0.080 mi.  
422 ft.

**VOGUE CLEANERS & LAUNDRY INC**  
**936 S HOWARD AVE**  
**TAMPA, FL**

**EDR Hist Cleaner**    **1009206451**  
**N/A**

**Actual:**            EDR Hist Cleaner  
**16 ft.**

Focus Map:	Year:	Name:	Type:
5	1959	VOGUE CLEANERS & LAUNDRY INC	CLEANERS AND DYERS
	1959	VOGUE CLEANERS & LAUNDRY INC OF	LAUNDRIES
	1962	VOGUE CLEANERS & LAUNDRY INC	CLEANERS AND DYERS
	1962	VOGUE CLEANERS & LAUNDRY INC OF	LAUNDRIES
	1974	CINDERELLA CLEANERS	CLEANERS AND DYERS
	1978	CINDERELLA CLEANERS	CLEANERS AND DYERS

AN167  
NW  
< 1/8  
0.080 mi.  
422 ft.

**INITIAL USA**  
**936 S HOWARD AVE**  
**TAMPA, FL 33606**

**RCRA-VSQQ**    **1014471020**  
**FLTMP9304000**

**Actual:**            RCRA-VSQQ:  
**16 ft.**                Date form received by agency:01/19/1993

<b>Focus Map:</b> 5	Facility name:	INITIAL USA
	Facility address:	936 S HOWARD AVE TAMPA, FL 33606-2421
	EPA ID:	FLTMP9304000
	Contact:	Not reported
	Contact address:	Not reported
		Not reported
	Contact country:	US
	Contact telephone:	Not reported
	Contact email:	Not reported
	EPA Region:	04
	Classification:	Conditionally Exempt Small Quantity Generator
	Description:	Handler: generates 100 kg or less of hazardous waste per calendar month, and accumulates 1000 kg or less of hazardous waste at any time; or generates 1 kg or less of acutely hazardous waste per calendar month, and accumulates at any time: 1 kg or less of acutely hazardous waste; or 100 kg or less of any residue or contaminated soil, waste or other debris resulting from the cleanup of a spill, into or on any land or water, of acutely hazardous waste; or generates 100 kg or less of any residue or contaminated soil, waste or other debris resulting from the cleanup of a spill, into or on any land or water, of acutely hazardous waste during any calendar month, and accumulates at any time: 1 kg or less of acutely hazardous waste; or 100 kg or less of any residue or contaminated soil, waste or other debris resulting from the cleanup of a spill, into or on any land or water, of acutely hazardous waste

Handler Activities Summary:

U.S. importer of hazardous waste:	No
Mixed waste (haz. and radioactive):	No
Recycler of hazardous waste:	No
Transporter of hazardous waste:	No
Treater, storer or disposer of HW:	No
Underground injection activity:	No
On-site burner exemption:	No

Map ID  
Direction  
Distance  
Elevation

**MAP FINDINGS**

Site

Database(s)

EDR ID Number  
EPA ID Number

**INITIAL USA (Continued)**

**1014471020**

Furnace exemption: No  
Used oil fuel burner: No  
Used oil processor: No  
Used oil refiner: No  
Used oil fuel marketer to burner: No  
Used oil Specification marketer: No  
Used oil transfer facility: No  
Used oil transporter: No

Violation Status: No violations found

**AN168  
NW  
< 1/8  
0.080 mi.  
422 ft.**

**INITIAL USA  
936 S HOWARD AVE  
TAMPA, FL 33606  
Site 3 of 8 in cluster AN**

**FL LUST U001355187  
FL UST N/A  
FL NPDES**

**Actual:  
16 ft.  
Focus Map:  
5**

**LUST:**  
Region: STATE  
Facility Id: 8627356  
Facility Status: CLOSED  
Facility Type: C - Fuel user/Non-retail  
Facility Phone: (813)253-0131  
Facility Cleanup Rank: 8533  
District: Southwest District  
Lat/Long (dms): 27 56 3.55 / 82 28 57.03  
Section: Not reported  
Township: Not reported  
Range: Not reported  
Feature: Not reported  
Method: UNVR  
Datum: 0  
Score: Not reported  
Score Effective Date: 2004-07-23 00:00:00  
Score When Ranked: 10  
Operator: INITIAL USA  
Name Update: Not reported  
Address Update: Not reported

**Petroleum Cleanup PCT Facility Score:**

Facility Cleanup Status: CMPL - COMPLETED  
Contact: JEROME HERSKOWITZ  
Contact Company: TAMPA ENTERPRISES INC  
Contact Address: 1320 S DIXIE HWY STE #940  
Contact City/State/Zip: CORAL GABLES, FL 33146  
Phone: (305)663-1491  
Bad Address Ind: N  
State: FL  
Zip: 33606, 2419  
Score: Not reported  
Score Effective Date: 2004-07-23 00:00:00  
Related Party ID: 21562  
Primary RP Role: ACCOUNT OWNER  
RP Begin Date: 1991-06-11  
RP Zip: 2930  
RP Extension: Not reported

**Discharge Cleanup Summary:**

Discharge Date: 3/25/1991

Map ID  
Direction  
Distance  
Elevation

MAP FINDINGS

Site

Database(s)

EDR ID Number  
EPA ID Number

INITIAL USA (Continued)

U001355187

PCT Discharge Combined: Not reported  
Cleanup Required: R - CLEANUP REQUIRED  
Discharge Cleanup Status: SRCR - SRCR COMPLETE  
Disch Cleanup Status Date: 3/17/1995  
Cleanup Work Status: COMPLETED  
Information Source: D - DISCHARGE NOTIFICATION  
Other Source Description: Not reported  
Eligibility Indicator: I - INELIGIBLE  
Site Manager: MCKELVEY\_M  
Site Mgr End Date: 4/1/1999  
Tank Office: PCLP29 - HILLSBOROUGH ENVIRONMENTAL PROTECTION COMMISSION  
Discharge Date: 6/29/1993  
PCT Discharge Combined: Not reported  
Cleanup Required: N - NO CLEANUP REQUIRED  
Discharge Cleanup Status: NREQ - CLEANUP NOT REQUIRED  
Disch Cleanup Status Date: 2/27/2009  
Cleanup Work Status: COMPLETED  
Information Source: C - CLOSURE REPORT  
Other Source Description: Not reported  
Eligibility Indicator: I - INELIGIBLE  
Site Manager: MCKELVEY\_M  
Site Mgr End Date: 4/1/1999  
Tank Office: PCLP29 - HILLSBOROUGH ENVIRONMENTAL PROTECTION COMMISSION

Contaminated Media:  
Discharge Date: 3/25/1991  
Pct Discharge Combined With: Not reported  
Cleanup Required: R - CLEANUP REQUIRED  
Discharge Cleanup Status: SRCR - SRCR COMPLETE  
Disch Cleanup Status Date: 3/17/1995  
Cleanup Work Status: COMPLETED  
Information Source: D - DISCHARGE NOTIFICATION  
Other Source Description: Not reported  
Elig Indicator: I - INELIGIBLE  
Site Manager: MCKELVEY\_M  
Site Mgr End Date: 4/1/1999  
Tank Office: PCLP29 - HILLSBOROUGH ENVIRONM  
Contaminated Drinking Wells: 0  
Contaminated Monitoring Well: Yes  
Contaminated Soil: Yes  
Contaminated Surface Water: No  
Contaminated Ground Water: No  
Pollutant: A - Leaded Gas  
Pollutant Other Description: Not reported  
Gallons Discharged: Not reported  
Discharge Date: 3/25/1991  
Pct Discharge Combined With: Not reported  
Cleanup Required: R - CLEANUP REQUIRED  
Discharge Cleanup Status: SRCR - SRCR COMPLETE  
Disch Cleanup Status Date: 3/17/1995  
Cleanup Work Status: COMPLETED  
Information Source: D - DISCHARGE NOTIFICATION  
Other Source Description: Not reported  
Elig Indicator: I - INELIGIBLE  
Site Manager: MCKELVEY\_M  
Site Mgr End Date: 4/1/1999  
Tank Office: PCLP29 - HILLSBOROUGH ENVIRONM  
Contaminated Drinking Wells: 0

Map ID  
Direction  
Distance  
Elevation

MAP FINDINGS

Site

Database(s)

EDR ID Number  
EPA ID Number

INITIAL USA (Continued)

U001355187

Contaminated Monitoring Well:	Yes
Contaminated Soil:	Yes
Contaminated Surface Water:	No
Contaminated Ground Water:	No
Pollutant:	B - Unleaded Gas
Pollutant Other Description:	Not reported
Gallons Discharged:	Not reported
Discharge Date:	3/25/1991
Pct Discharge Combined With:	Not reported
Cleanup Required:	R - CLEANUP REQUIRED
Discharge Cleanup Status:	SRCR - SRCR COMPLETE
Disch Cleanup Status Date:	3/17/1995
Cleanup Work Status:	COMPLETED
Information Source:	D - DISCHARGE NOTIFICATION
Other Source Description:	Not reported
Elig Indicator:	I - INELIGIBLE
Site Manager:	MCKELVEY_M
Site Mgr End Date:	4/1/1999
Tank Office:	PCLP29 - HILLSBOROUGH ENVIRONM
Contaminated Drinking Wells:	0
Contaminated Monitoring Well:	Yes
Contaminated Soil:	Yes
Contaminated Surface Water:	No
Contaminated Ground Water:	No
Pollutant:	M - Fuel Oil - Onsite Heat
Pollutant Other Description:	Not reported
Gallons Discharged:	Not reported
Discharge Date:	3/25/1991
Pct Discharge Combined With:	Not reported
Cleanup Required:	R - CLEANUP REQUIRED
Discharge Cleanup Status:	SRCR - SRCR COMPLETE
Disch Cleanup Status Date:	3/17/1995
Cleanup Work Status:	COMPLETED
Information Source:	D - DISCHARGE NOTIFICATION
Other Source Description:	Not reported
Elig Indicator:	I - INELIGIBLE
Site Manager:	MCKELVEY_M
Site Mgr End Date:	4/1/1999
Tank Office:	PCLP29 - HILLSBOROUGH ENVIRONM
Contaminated Drinking Wells:	0
Contaminated Monitoring Well:	Yes
Contaminated Soil:	Yes
Contaminated Surface Water:	No
Contaminated Ground Water:	No
Pollutant:	Z - Other Non Regulated
Pollutant Other Description:	STODDARD SOLVENT
Gallons Discharged:	Not reported
Discharge Date:	6/29/1993
Pct Discharge Combined With:	Not reported
Cleanup Required:	N - NO CLEANUP REQUIRED
Discharge Cleanup Status:	NREQ - CLEANUP NOT REQUIRED
Disch Cleanup Status Date:	2/27/2009
Cleanup Work Status:	COMPLETED
Information Source:	C - CLOSURE REPORT
Other Source Description:	Not reported
Elig Indicator:	I - INELIGIBLE
Site Manager:	MCKELVEY_M

Map ID  
Direction  
Distance  
Elevation

MAP FINDINGS

Site

Database(s)

EDR ID Number  
EPA ID Number

INITIAL USA (Continued)

U001355187

Site Mgr End Date: 4/1/1999  
Tank Office: PCLP29 - HILLSBOROUGH ENVIRONM  
Contaminated Drinking Wells: Not reported  
Contaminated Monitoring Well: Not reported  
Contaminated Soil: Not reported  
Contaminated Surface Water: Not reported  
Contaminated Ground Water: Not reported  
Pollutant: G - Emerg Generator Diesel  
Pollutant Other Description: Not reported  
Gallons Discharged: Not reported  
Discharge Date: 6/29/1993  
Pct Discharge Combined With: Not reported  
Cleanup Required: N - NO CLEANUP REQUIRED  
Discharge Cleanup Status: NREQ - CLEANUP NOT REQUIRED  
Disch Cleanup Status Date: 2/27/2009  
Cleanup Work Status: COMPLETED  
Information Source: C - CLOSURE REPORT  
Other Source Description: Not reported  
Elig Indicator: I - INELIGIBLE  
Site Manager: MCKELVEY\_M  
Site Mgr End Date: 4/1/1999  
Tank Office: PCLP29 - HILLSBOROUGH ENVIRONM  
Contaminated Drinking Wells: Not reported  
Contaminated Monitoring Well: Not reported  
Contaminated Soil: Not reported  
Contaminated Surface Water: Not reported  
Contaminated Ground Water: Not reported  
Pollutant: M - Fuel Oil - Onsite Heat  
Pollutant Other Description: Not reported  
Gallons Discharged: Not reported

Task Information:

District: SWD  
Facility ID: 8627356  
Facility Status: CLOSED  
Facility Type: C - Fuel user/Non-retail -  
County: HILLSBOROUGH  
County ID: 29  
Cleanup Eligibility Status: I  
Source Effective Date: 03-17-1995  
Discharge Date: 03-25-1991  
Cleanup Required: R - CLEANUP REQUIRED  
Discharge Cleanup Status: SRCR - SRCR COMPLETE  
Disch Cleanup Status Date: 03-17-1995  
SRC Action Type: SRCR - SITE REHABILITATION COMPLETION REPORT  
SRC Submit Date: 02-21-1995  
SRC Review Date: 02-28-1995  
SRC Completion Status: A - APPROVED  
SRC Issue Date: 03-17-1995  
SRC Comment: Not reported  
Cleanup Work Status: COMPLETED  
Site Mgr: MCKELVEY\_M  
Site Mgr End Date: 04-01-1999  
Tank Office: PCLP29 - Hillsborough County  
SR Task ID: Not reported  
SR Cleanup Responsible: -  
SR Funding Eligibility Type: -  
SR Actual Cost: Not reported



Map ID  
Direction  
Distance  
Elevation

MAP FINDINGS

Site

Database(s)

EDR ID Number  
EPA ID Number

INITIAL USA (Continued)

U001355187

SR Completion Date: Not reported  
SR Payment Date: Not reported  
SR Oral Date: Not reported  
SR Written Date: Not reported  
SR Soil Removal: Not reported  
SR Free Product Removal: Not reported  
SR Soil Tonnage Removed: Not reported  
SR Soil Treatment: Not reported  
SR Other Treatment: Not reported  
SR Alternate Proc Received Date: Not reported  
SR Alternate Procedure Status: Not reported  
SR Alternate Procedure Status Date: Not reported  
SR Alternate Procedure Comments: Not reported  
SA Task ID: 47093  
SA Cleanup Responsible: -  
SA Funding Eligibility Type: -  
SA Actual Cost: Not reported  
SA Completion Date: 04-21-1994  
SA Payment Date: Not reported  
RAP Task ID: 47094  
RAP Cleanup Responsible ID: RP - RESPONSIBLE PARTY  
RAP Funding Eligibility Type: -  
RAP Actual Cost: Not reported  
RAP Completion Date: 04-29-1994  
RAP Payment Date: Not reported  
RAP Last Order Approved: 1994-04-29 00:00:00  
RA Task ID: 47095  
RA Cleanup Responsible: RP - RESPONSIBLE PARTY  
RA Funding Eligibility Type: -  
RA Years to Complete: Not reported  
RA Actual Cost: Not reported  
District: SWD  
Facility ID: 8627356  
Facility Status: CLOSED  
Facility Type: C - Fuel user/Non-retail -  
County: HILLSBOROUGH  
County ID: 29  
Cleanup Eligibility Status: I  
Source Effective Date: Not reported  
Discharge Date: 06-29-1993  
Cleanup Required: N - NO CLEANUP REQUIRED  
Discharge Cleanup Status: NREQ - CLEANUP NOT REQUIRED  
Disch Cleanup Status Date: 02-27-2009  
SRC Action Type: -  
SRC Submit Date: Not reported  
SRC Review Date: Not reported  
SRC Completion Status: -  
SRC Issue Date: Not reported  
SRC Comment: Not reported  
Cleanup Work Status: COMPLETED  
Site Mgr: MCKELVEY\_M  
Site Mgr End Date: 04-01-1999  
Tank Office: PCLP29 - Hillsborough County  
SR Task ID: Not reported  
SR Cleanup Responsible: -  
SR Funding Eligibility Type: -  
SR Actual Cost: Not reported

Map ID  
Direction  
Distance  
Elevation

MAP FINDINGS

Site

Database(s)

EDR ID Number  
EPA ID Number

**INITIAL USA (Continued)**

**U001355187**

SR Completion Date: Not reported  
SR Payment Date: Not reported  
SR Oral Date: Not reported  
SR Written Date: Not reported  
SR Soil Removal: Not reported  
SR Free Product Removal: Not reported  
SR Soil Tonnage Removed: Not reported  
SR Soil Treatment: Not reported  
SR Other Treatment: Not reported  
SR Alternate Proc Received Date: Not reported  
SR Alternate Procedure Status: Not reported  
SR Alternate Procedure Status Date: Not reported  
SR Alternate Procedure Comments: Not reported  
SA Task ID: Not reported  
SA Cleanup Responsible: -  
SA Funding Eligibility Type: -  
SA Actual Cost: Not reported  
SA Completion Date: Not reported  
SA Payment Date: Not reported  
RAP Task ID: Not reported  
RAP Cleanup Responsible ID: -  
RAP Funding Eligibility Type: -  
RAP Actual Cost: Not reported  
RAP Completion Date: Not reported  
RAP Payment Date: Not reported  
RAP Last Order Approved: Not reported  
RA Task ID: Not reported  
RA Cleanup Responsible: -  
RA Funding Eligibility Type: -  
RA Years to Complete: Not reported  
RA Actual Cost: Not reported

[Click here for Florida Oculus:](#)

**UST:**

Facility Id: 8627356  
Facility Status: CLOSED  
Type Description: Fuel user/Non-retail  
Facility Phone: 8132530131  
Region: STATE  
Positioning Method: UNVR  
Lat/Long (dms): 27 56 5 / 82 29 0

**Owner:**

Owner Id: 21562  
Owner Name: TAMPA ENTERPRISES INC  
Owner Address: 1320 S DIXIE HWY STE #940  
Owner Address 2: Not reported  
Owner City,St,Zip: CORAL GABLES, FL 33146  
Owner Contact: JEROME HERSKOWITZ  
Owner Phone: 3056631491

**Tank Info:**

Name: INITIAL USA  
Address: 936 S HOWARD AVE  
Tank Id: 1  
Status: Removed

Map ID  
Direction  
Distance  
Elevation

MAP FINDINGS

Site

Database(s)

EDR ID Number  
EPA ID Number

**INITIAL USA (Continued)**

**U001355187**

Status Date: 7/31/1993  
Install Date: 7/1/1975  
Substance: Fuel oil-on site heat  
Content Description: Fuel Oil - Onsite Heat  
Gallons: 8000  
Vessel Indicator: TANK  
Tank Location: UNDERGROUND  
DEP Contractor: P

Name: INITIAL USA  
Address: 936 S HOWARD AVE  
Tank Id: 2  
Status: Removed  
Status Date: 3/1/1995  
Install Date: 7/1/1975  
Substance: Unleaded gas  
Content Description: Unleaded Gas  
Gallons: 4000  
Vessel Indicator: TANK  
Tank Location: UNDERGROUND  
DEP Contractor: P

Name: INITIAL USA  
Address: 936 S HOWARD AVE  
Tank Id: 3  
Status: Removed  
Status Date: 3/1/1995  
Install Date: 7/1/1975  
Substance: Unleaded gas  
Content Description: Unleaded Gas  
Gallons: 4000  
Vessel Indicator: TANK  
Tank Location: UNDERGROUND  
DEP Contractor: P

Name: INITIAL USA  
Address: 936 S HOWARD AVE  
Tank Id: 4  
Status: Removed  
Status Date: 7/1/1993  
Install Date: Not reported  
Substance: Z  
Content Description: Other Non Regulated  
Gallons: 500  
Vessel Indicator: TANK  
Tank Location: UNDERGROUND  
DEP Contractor: P

Name: INITIAL USA  
Address: 936 S HOWARD AVE  
Tank Id: 5  
Status: Removed  
Status Date: 7/1/1993  
Install Date: Not reported  
Substance: Z  
Content Description: Other Non Regulated  
Gallons: 500

Map ID  
Direction  
Distance  
Elevation

MAP FINDINGS

Site

Database(s)

EDR ID Number  
EPA ID Number

**INITIAL USA (Continued)**

**U001355187**

Vessel Indicator: TANK  
Tank Location: UNDERGROUND  
DEP Contractor: P  
  
Name: INITIAL USA  
Address: 936 S HOWARD AVE  
Tank Id: 6  
Status: Removed  
Status Date: 7/1/1993  
Install Date: Not reported  
Substance: Z  
Content Description: Other Non Regulated  
Gallons: 100  
Vessel Indicator: TANK  
Tank Location: UNDERGROUND  
DEP Contractor: P

Name: INITIAL USA  
Address: 936 S HOWARD AVE  
Tank Id: 7  
Status: Removed  
Status Date: 7/1/1993  
Install Date: Not reported  
Substance: Z  
Content Description: Other Non Regulated  
Gallons: 100  
Vessel Indicator: TANK  
Tank Location: UNDERGROUND  
DEP Contractor: P

[Click here for Florida Oculus:](#)

**WASTEWATER:**

Facility ID: FLR100F21  
Facility Type: Construction Stormwater GP  
Status: Active - Existing, permitted facility/site for which effluent, reclaimed water or wastewater residual discharge into the environment and/or monitoring is taking place.

District Office: TLST  
NPDES Permitted Site: Not reported  
Environmental Interest: Not reported  
Owner Type: Unknown  
Permit Capacity: Not reported  
Party Name: Bryan Zinober, PMTE  
Company Name: Howard & Morrison, LLC  
RP Address: 936 S Howard Ave  
RP Address 2: Not reported  
RP City,Stat,Zip: Tampa FL 33606  
Telephone: 8136583354  
Email: BZinober@metispropertyGroup.com  
Issue Date: 06/26/2014  
Effective Date: 06/26/2014  
Expiration Date: 06/25/2019  
DOC Description: Generic Permit  
Latitude Degrees: 27  
Latitude Minutes: 56

Map ID  
Direction  
Distance  
Elevation

MAP FINDINGS

Site

Database(s)

EDR ID Number  
EPA ID Number

**INITIAL USA (Continued)**

**U001355187**

Latitude Seconds: 59  
Longitude Degrees: 82  
Longitude Minutes: 28  
Longitude Seconds: 57  
Treatment: Not reported  
Decode For Fstatus: Active

**AN169  
NW  
< 1/8  
0.080 mi.  
422 ft.**

**SOHO LOFTS (HOWARD & MORRISON, LLC)  
936 SOUTH HOWARD AVENUE  
TAMPA, FL 33606  
Site 4 of 8 in cluster AN**

**FL VCP  
FL CLEANUP SITES  
FL DWM CONTAM  
FL RESP PARTY**

**S116985355  
N/A**

**Actual:  
16 ft.  
Focus Map:  
5**

VCP:  
Name: SOHO LOFTS (HOWARD & MORRISON, LLC)  
Address: 936 SOUTH HOWARD AVENUE  
City,State,Zip: TAMPA, FL 33606  
System: Not reported  
System Id: Not reported  
Status: OPEN  
Activity Code: Voluntary Cleanup Agreement Executed  
Comet Site Id: 326206  
Lat/Long (dms): 27 56 3.55 / 82 28 57.03  
Open Date: 05/06/2014  
Datum: NAD83  
Object of Interest: CAP\_RAP SITE  
Proximity: APPRX  
Accuracy: 3  
Verification Method: DPHO  
Verification Date: 06/09/2014  
Collection Method: DPHO

**CLEANUP SITES:**

DEP Cleanup Site Key: 58706825  
Source Database Name: Compliance and Enforcement Tracking - Responsible Party waste cleanup under 62-780  
Source Database Id: COM\_326206  
CPAC Program Area Id: CU  
CLLC Cleanup Category Key: OTHCU  
RSC2 Remediation Status Key: ACTIVE  
Data Load Date: 05/28/2019  
OC3 Office Id: SWD  
Physical Address Line 2: Not reported  
OIC Object Of Interest Id: CAP\_R  
PC2 Proximity Id: APPRX  
Calc Coordinates Accuracy Level Id: 3  
CMC2 Coordinate Method Id: Digital Aerial Photography With Ground Control  
DC4 Datum Id: North American Datum of 1983  
VSC1 Verification Status: REVIEWED  
Collect Username: WILLIAMS\_CA  
Collect Date: 06/09/2014  
Collect Affiliation: Florida Department of Environmental Protection  
Map Source: IMAGERY\_11\_13  
Map Source Scale: 5000  
Interpolation Scale: Not reported  
Verifier Username: WILLIAMS\_CA  
Verifier Affiliation: DEPARTMENT OF ENVIRONMENTAL PROTECTION

Map ID  
Direction  
Distance  
Elevation

MAP FINDINGS

Site

Database(s)

EDR ID Number  
EPA ID Number

**SOHO LOFTS (HOWARD & MORRISON, LLC) (Continued)**

**S116985355**

Verification Date: 06/09/2014  
Verified Coordinate Method Id: Digital Aerial Photography With Ground Control  
Source Database Name Code: COMET  
CMC2 Coordinate Method ID Code: DPHO  
DC4 Datum ID Code: NAD83  
Verified Coordinate Method ID Code: DPHO  
Comments: Not reported  
Latitude/Longitude (deg/min/sec): 27 56 3.55 / 82 28 57.03

**DWM CONTAM:**

Program Site Id: 326206  
Lat DD: 27  
Lat MM: 56  
Lat SS: 3.55  
Long DD: 82  
Long MM: 28  
Long SS: 57.03  
Office/ District: SWD  
Program Area: Responsible Party  
Offsite Contamination: N  
Project Manager: SELLERS\_R  
Priority Score: Not reported  
Datum: 27  
Method: UNVR  
Facility Status: OPEN  
Feature: Not reported  
Section: Not reported  
Township: Not reported  
Range: Not reported  
Staff Assigned: SELLERS\_R  
Priority (Y/N): N

**RESP PARTY:**

District: Southwest District  
Site Id: 326206  
Project Id: 341536  
Site Status: OPEN  
Project Manager: SELLERS\_R  
OGC Case Number: Not reported  
Initial Date Received: 05/06/2014  
Contaminants: Not reported  
Offsite Cont Impact: Not reported  
Priority Score: Not reported  
Datum: NAD83  
Method ID: DPHO  
Feature: Not reported  
Object Of Interest: CAP\_RAP SITE  
Proximity To Object: APPRX  
Collect Username: WILLIAMS\_CA  
Collect Affiliation: Florida Department of Environmental Protection  
Collect Program Id: CR  
Collect Date: 06/09/2014  
Map Series Used: IMAGERY\_11\_13  
Map Source Scale: 5000  
Interpolation Scale: 5000  
Coordinate Accuracy Id: 3

Map ID  
Direction  
Distance  
Elevation

MAP FINDINGS

Site

Database(s)

EDR ID Number  
EPA ID Number

**SOHO LOFTS (HOWARD & MORRISON, LLC) (Continued)**

**S116985355**

Verify Method Id: DPHO  
Verifier Username: WILLIAMS\_CA  
Verifier Affiliation: DEPARTMENT OF ENVIRONMENTAL PROTECTION  
Verifying Program Id: CR  
Verification Date: 06/09/2014  
Decode for District: Southwest District  
Decode for Datum: North American Datum of 1983  
Decode for Method: Digital Aerial Photography With Ground Control  
Decode for Off Site COC: Not reported  
Decode for V\_Method: Digital Aerial Photography With Ground Control  
Latitude/Longitude (deg/min/sec): 27 56 3.54999999 / 82 28 57.0300000

---

**AK170**      **CAMEO CLEANERS**      **EDR Hist Cleaner**      **1009207971**  
**South**      **612 W PLATT ST**      **N/A**  
**< 1/8**      **TAMPA, FL**  
**0.080 mi.**  
**423 ft.**      **Site 3 of 3 in cluster AK**  
**Actual:**      EDR Hist Cleaner  
**9 ft.**  
**Focus Map:**      Year:      Name:      Type:  
**6**      1983      CAMEO CLEANERS      CLEANERS AND DYERS

---

**171**      **CASTELLANO JOS**      **EDR Hist Auto**      **1009107203**  
**WNW**      **710 WHITING**      **N/A**  
**< 1/8**      **TAMPA, FL**  
**0.081 mi.**  
**426 ft.**  
**Actual:**      EDR Hist Auto  
**14 ft.**  
**Focus Map:**      Year:      Name:      Type:  
**6**      1934      CASTELLANO JOS      GASOLINE AND OIL SERVICE STATIONS

---

**AC172**      **ACME SPRING & WHEEL SERVICE**      **EDR Hist Auto**      **1009106887**  
**South**      **418 E PLATT**      **N/A**  
**< 1/8**      **TAMPA, FL**  
**0.081 mi.**  
**428 ft.**      **Site 3 of 3 in cluster AC**  
**Actual:**      EDR Hist Auto  
**3 ft.**  
**Focus Map:**      Year:      Name:      Type:  
**6**      1939      ACME SPRING & WHEEL SERVICE      AUTOMOBILE REPAIRING

Map ID  
Direction  
Distance  
Elevation

MAP FINDINGS

Site

Database(s)

EDR ID Number  
EPA ID Number

**W173**      **USF-DOWNTOWN RESEARCH CENTER**  
**North**      **102 S FRANKLIN ST**  
**< 1/8**      **TAMPA, FL 33602**  
**0.081 mi.**  
**430 ft.**      **Site 2 of 3 in cluster W**

**FL UST**      **U004179364**  
**N/A**

**Actual:**      **UST:**  
**2 ft.**      Facility Id:      9812529  
**Focus Map:**      Facility Status:      CLOSED  
**6**      Type Description:      State Government  
      Facility Phone:      8139743295  
      Region:      STATE  
      Positioning Method:      Not reported  
      Lat/Long (dms):      Not reported

**Owner:**  
Owner Id:      66724  
Owner Name:      UNIV OF SOUTH FLORIDA  
Owner Address:      4202 G FOWLER AVE  
Owner Address 2:      Not reported  
Owner City,St,Zip:      TAMPA, FL 33620  
Owner Contact:      FELL STUBBS  
Owner Phone:      8139743295

**Tank Info:**  
Name:      USF-DOWNTOWN RESEARCH CENTER  
Address:      102 S FRANKLIN ST  
Tank Id:      1  
Status:      Removed  
Status Date:      2/9/2011  
Install Date:      Not reported  
Substance:      Unknown/Not reported  
Content Description:      Unknown/Not Reported  
Gallons:      300  
Vessel Indicator:      TANK  
Tank Location:      UNDERGROUND  
DEP Contractor:      P

[Click here for Florida Oculus:](#)

**W174**      **UNIVERSITY OF SOUTH FLORIDA - CAMLS**  
**North**      **102 SOUTH FRANKLIN STREET**  
**< 1/8**      **TAMPA, FL 33605**  
**0.081 mi.**  
**430 ft.**      **Site 3 of 3 in cluster W**

**FL RESP PARTY**      **S117361357**  
**N/A**

**Actual:**      **RESP PARTY:**  
**2 ft.**      District:      Southwest District  
**Focus Map:**      Site Id:      303123  
**6**      Project Id:      324350  
      Site Status:      CLOSED  
      Project Manager:      SELLERS\_R  
      OGC Case Number:      Not reported  
      Initial Date Received:      11/16/2010  
      Contaminants:      Not reported  
      Offsite Cont Impact:      Y  
      Priority Score:      Not reported  
      Datum:      NAD83  
      Method ID:      DPHO



Map ID  
 Direction  
 Distance  
 Elevation

MAP FINDINGS

Site

Database(s)

EDR ID Number  
 EPA ID Number

**UNIVERSITY OF SOUTH FLORIDA - CAMLS (Continued)**

**S117361357**

Feature: Not reported  
 Object Of Interest: CAP\_RAP SITE  
 Proximity To Object: CENTR  
 Collect Username: WILLIAMS\_CA  
 Collect Affiliation: Florida Department of Environmental Protection  
 Collect Program Id: CR  
 Collect Date: 12/01/2010  
 Map Series Used: 2004\_DOQQ  
 Map Source Scale: 4618  
 Interpolation Scale: 4618  
 Coordinate Accuracy Id: 3  
 Verify Method Id: DPHO  
 Verifier Username: WILLIAMS\_CA  
 Verifier Affiliation: Florida Department of Environmental Protection  
 Verifying Program Id: CR  
 Verification Date: 12/01/2010  
 Decode for District: Southwest District  
 Decode for Datum: North American Datum of 1983  
 Decode for Method: Digital Aerial Photography With Ground Control  
 Decode for Off Site COC: Yes, there is documentation that contamination above applicable standards or criteria exists offsite.  
 Decode for V\_Method: Digital Aerial Photography With Ground Control  
 Latitude/Longitude (deg/min/sec): 27 56 40.2158999 / 82 27 21.7017999

**T175  
 SE  
 < 1/8  
 0.082 mi.  
 432 ft.**

**ELI WITT CO  
 609 CUMBERLAND AVE  
 TAMPA, FL 33602  
 Site 3 of 4 in cluster T**

**FL CLEANUP SITES S121509583  
 FL DWM CONTAM N/A**

**Actual:  
 6 ft.  
 Focus Map:  
 6**

**CLEANUP SITES:**  
 DEP Cleanup Site Key: 58713405  
 Source Database Name: Storage Tank Contamination Monitoring  
 Source Database Id: 9101430  
 CPAC Program Area Id: TK  
 CLLC Cleanup Category Key: PETRO  
 RSC2 Remediation Status Key: ACTIVE  
 Data Load Date: 05/28/2019  
 OC3 Office Id: SWD  
 Physical Address Line 2: Not reported  
 OIC Object Of Interest Id: FACIL  
 PC2 Proximity Id: CENTR  
 Calc Coordinates Accuracy Level Id: 4  
 CMC2 Coordinate Method Id: Digital Aerial Photography With Ground Control  
 DC4 Datum Id: High Accuracy Reference Network  
 VSC1 Verification Status: REVIEWED  
 Collect Username: DAVIS\_B  
 Collect Date: 07/19/2005  
 Collect Affiliation: TKHQ  
 Map Source: 1999 doqs  
 Map Source Scale: 4053  
 Interpolation Scale: Not reported  
 Verifier Username: DAVIS\_B  
 Verifier Affiliation: DEPARTMENT OF ENVIRONMENTAL PR  
 Verification Date: 07/19/2005  
 Verified Coordinate Method Id: Digital Aerial Photography With Ground Control  
 Source Database Name Code: STCM  
 CMC2 Coordinate Method ID Code: DPHO

Map ID  
Direction  
Distance  
Elevation

MAP FINDINGS

Site

Database(s)

EDR ID Number  
EPA ID Number

**ELI WITT CO (Continued)**

**S121509583**

DC4 Datum ID Code: HARN  
Verified Coordinate Method ID Code: DPHO  
Comments: Not reported  
Latitude/Longitude (deg/min/sec): 27 56 39.79 / 82 27 5.73

**DWM CONTAM:**

Program Site Id: 9101430  
Lat DD: 27  
Lat MM: 56  
Lat SS: 39.79  
Long DD: 82  
Long MM: 27  
Long SS: 5.73  
Office/ District: SWD  
Program Area: Storage Tanks  
Offsite Contamination: Not reported  
Project Manager: Not reported  
Priority Score: 10  
Datum: 0  
Method: UNVR  
Facility Status: CLOSED  
Feature: Not reported  
Section: 24  
Township: 29S  
Range: 18E  
Staff Assigned: Not reported  
Priority (Y/N): Not reported

**T176**  
**SE**  
**< 1/8**  
**0.082 mi.**  
**432 ft.**

**ELI WITT CO**  
**609 CUMBERLAND AVE**  
**TAMPA, FL 33602**

**FL LUST** **U001378033**  
**FL UST** **N/A**

**Site 4 of 4 in cluster T**

**Actual:**  
**6 ft.**

**LUST:**

**Focus Map:**  
**6**

Region: STATE  
Facility Id: 9101430  
Facility Status: CLOSED  
Facility Type: C - Fuel user/Non-retail  
Facility Phone: (813)623-6502  
Facility Cleanup Rank: 8533  
District: Southwest District  
Lat/Long (dms): 27 56 39.79 / 82 27 5.73  
Section: 24  
Township: 29S  
Range: 18E  
Feature: Not reported  
Method: UNVR  
Datum: 0  
Score: 10  
Score Effective Date: 1997-11-04 00:00:00  
Score When Ranked: 10  
Operator: ELI WITT CO  
Name Update: Not reported  
Address Update: 2018-01-30 00:00:00

Petroleum Cleanup PCT Facility Score:

Facility Cleanup Status: ONGO - ONGOING

Map ID  
Direction  
Distance  
Elevation

MAP FINDINGS

Site

Database(s)

EDR ID Number  
EPA ID Number

**ELI WITT CO (Continued)**

**U001378033**

Contact: GEORGE POLLACK  
Contact Company: ELI WITT CO  
Contact Address: 609 CUMBERLAND PROPERTY LLC  
Contact City/State/Zip: TAMPA, FL 33602  
Phone: (813)623-6502  
Bad Address Ind: N  
State: FL  
Zip: 33602  
Score: 10  
Score Effective Date: 1997-11-04 00:00:00  
Related Party ID: 6485  
Primary RP Role: ACCOUNT OWNER  
RP Begin Date: 1991-04-01  
RP Zip: Not reported  
RP Extension: Not reported

**Discharge Cleanup Summary:**

Discharge Date: 2/28/1991  
PCT Discharge Combined: Not reported  
Cleanup Required: R - CLEANUP REQUIRED  
Discharge Cleanup Status: SA - SA ONGOING  
Disch Cleanup Status Date: 3/19/2018  
Cleanup Work Status: INACTIVE  
Information Source: D - DISCHARGE NOTIFICATION  
Other Source Description: Not reported  
Eligibility Indicator: E - ELIGIBLE  
Site Manager: PRIDDLE\_J  
Site Mgr End Date: 4/29/2019  
Tank Office: PCTM6 - PETROLEUM CLEANUP TEAM 6

**Petroleum Cleanup Program Eligibility:**

Facility ID: 9101430  
Discharge Date: 2/28/1991  
Pct Discharge Combined With: Not reported  
Cleanup Required: R - CLEANUP REQUIRED  
Discharge Cleanup Status: SA - SA ONGOING  
Disch Cleanup Status Date: 3/19/2018  
Cleanup Work Status: INACTIVE  
Information Source: D - DISCHARGE NOTIFICATION  
Other Source Description: Not reported  
Application Received Date: 2/27/1991  
Cleanup Program: A - ABANDONED TANK RESTORATION PROGRAM  
Eligibility Status: 7/16/1993  
Elig Status Date: 7/16/1993  
Letter Of Intent Date: 2/27/1991  
Redetermined: No  
Inspection Date: 3/29/1991  
Site Manager: PRIDDLE\_J  
Site Mgr End Date: 4/29/2019  
Tank Office: PCTM6 - PETROLEUM CLEANUP TEAM 6  
Deductible Amount: 500  
Deductible Paid To Date: 0  
Co-Pay Amount: 0  
Co-Pay Paid To Date: 0  
Cap Amount: Not reported

**Contaminated Media:**

Discharge Date: 2/28/1991

Map ID  
Direction  
Distance  
Elevation

MAP FINDINGS

Site

Database(s)

EDR ID Number  
EPA ID Number

**ELI WITT CO (Continued)**

**U001378033**

Pct Discharge Combined With: Not reported  
Cleanup Required: R - CLEANUP REQUIRED  
Discharge Cleanup Status: SA - SA ONGOING  
Disch Cleanup Status Date: 3/19/2018  
Cleanup Work Status: INACTIVE  
Information Source: D - DISCHARGE NOTIFICATION  
Other Source Description: Not reported  
Elig Indicator: E - ELIGIBLE  
Site Manager: PRIDDLE\_J  
Site Mgr End Date: 4/29/2019  
Tank Office: PCTM6 - PETROLEUM CLEANUP TEAM  
Contaminated Drinking Wells: 0  
Contaminated Monitoring Well: No  
Contaminated Soil: Yes  
Contaminated Surface Water: No  
Contaminated Ground Water: No  
Pollutant: A - Leaded Gas  
Pollutant Other Description: Not reported  
Gallons Discharged: Not reported

Task Information:  
District: SWD  
Facility ID: 9101430  
Facility Status: CLOSED  
Facility Type: C - Fuel user/Non-retail -  
County: HILLSBOROUGH  
County ID: 29  
Cleanup Eligibility Status: E  
Source Effective Date: Not reported  
Discharge Date: 02-28-1991  
Cleanup Required: R - CLEANUP REQUIRED  
Discharge Cleanup Status: SA - SA ONGOING  
Disch Cleanup Status Date: 03-19-2018  
SRC Action Type: -  
SRC Submit Date: Not reported  
SRC Review Date: Not reported  
SRC Completion Status: -  
SRC Issue Date: Not reported  
SRC Comment: Not reported  
Cleanup Work Status: ACTIVE  
Site Mgr: PRIDDLE\_J  
Site Mgr End Date: Not reported  
Tank Office: PCTM6 - Team 6  
SR Task ID: Not reported  
SR Cleanup Responsible: -  
SR Funding Eligibility Type: -  
SR Actual Cost: Not reported  
SR Completion Date: Not reported  
SR Payment Date: Not reported  
SR Oral Date: Not reported  
SR Written Date: Not reported  
SR Soil Removal: Not reported  
SR Free Product Removal: Not reported  
SR Soil Tonnage Removed: Not reported  
SR Soil Treatment: Not reported  
SR Other Treatment: Not reported  
SR Alternate Proc Received Date: Not reported  
SR Alternate Procedure Status: Not reported

Map ID  
Direction  
Distance  
Elevation

MAP FINDINGS

Site

Database(s)

EDR ID Number  
EPA ID Number

**ELI WITT CO (Continued)**

**U001378033**

SR Alternate Procedure Status Date: Not reported  
SR Alternate Procedure Comments: Not reported  
SA Task ID: 94946  
SA Cleanup Responsible: -  
SA Funding Eligibility Type: -  
SA Actual Cost: Not reported  
SA Completion Date: Not reported  
SA Payment Date: Not reported  
RAP Task ID: Not reported  
RAP Cleanup Responsible ID: -  
RAP Funding Eligibility Type: -  
RAP Actual Cost: Not reported  
RAP Completion Date: Not reported  
RAP Payment Date: Not reported  
RAP Last Order Approved: Not reported  
RA Task ID: Not reported  
RA Cleanup Responsible: -  
RA Funding Eligibility Type: -  
RA Years to Complete: Not reported  
RA Actual Cost: Not reported

[Click here for Florida Oculus:](#)

**UST:**

Facility Id: 9101430  
Facility Status: CLOSED  
Type Description: Fuel user/Non-retail  
Facility Phone: 8136236502  
Region: STATE  
Positioning Method: UNVR  
Lat/Long (dms): 27 56 29 / 82 27 7

**Owner:**

Owner Id: 6485  
Owner Name: ELI WITT CO  
Owner Address: 609 CUMBERLAND PROPERTY LLC  
Owner Address 2: 1410 N FLORIDA AVE  
Owner City,St,Zip: TAMPA, FL 33602  
Owner Contact: GEORGE POLLACK  
Owner Phone: 8136236502

**Tank Info:**

Name: ELI WITT CO  
Address: 609 CUMBERLAND AVE  
Tank Id: 1  
Status: Removed  
Status Date: 3/31/1991  
Install Date: Not reported  
Substance: Generic gasoline  
Content Description: Generic Gasoline  
Gallons: 2500  
Vessel Indicator: TANK  
Tank Location: UNDERGROUND  
DEP Contractor: P

Name: ELI WITT CO  
Address: 609 CUMBERLAND AVE

Map ID  
Direction  
Distance  
Elevation

MAP FINDINGS

Site

Database(s)

EDR ID Number  
EPA ID Number

**ELI WITT CO (Continued)**

**U001378033**

Tank Id: 2  
Status: Removed  
Status Date: 3/31/1991  
Install Date: Not reported  
Substance: Generic gasoline  
Content Description: Generic Gasoline  
Gallons: 2500  
Vessel Indicator: TANK  
Tank Location: UNDERGROUND  
DEP Contractor: P

Name: ELI WITT CO  
Address: 609 CUMBERLAND AVE  
Tank Id: 3  
Status: Removed  
Status Date: 3/31/1991  
Install Date: Not reported  
Substance: Generic gasoline  
Content Description: Generic Gasoline  
Gallons: 2500  
Vessel Indicator: TANK  
Tank Location: UNDERGROUND  
DEP Contractor: P

Name: ELI WITT CO  
Address: 609 CUMBERLAND AVE  
Tank Id: 4  
Status: Removed  
Status Date: 3/31/1991  
Install Date: Not reported  
Substance: Generic gasoline  
Content Description: Generic Gasoline  
Gallons: 1000  
Vessel Indicator: TANK  
Tank Location: UNDERGROUND  
DEP Contractor: P

Name: ELI WITT CO  
Address: 609 CUMBERLAND AVE  
Tank Id: 5  
Status: Removed  
Status Date: 3/31/1991  
Install Date: Not reported  
Substance: Generic gasoline  
Content Description: Generic Gasoline  
Gallons: 1000  
Vessel Indicator: TANK  
Tank Location: UNDERGROUND  
DEP Contractor: P

Name: ELI WITT CO  
Address: 609 CUMBERLAND AVE  
Tank Id: 6  
Status: Removed  
Status Date: 3/31/1991  
Install Date: Not reported  
Substance: Generic gasoline

Map ID  
 Direction  
 Distance  
 Elevation

MAP FINDINGS

Site

Database(s)

EDR ID Number  
 EPA ID Number

**ELI WITT CO (Continued)**

**U001378033**

Content Description: Generic Gasoline  
 Gallons: 2000  
 Vessel Indicator: TANK  
 Tank Location: UNDERGROUND  
 DEP Contractor: P

[Click here for Florida Oculus:](#)

**AN177  
 NW  
 < 1/8  
 0.082 mi.  
 433 ft.**

**VOGUE CLEANERS & LAUNDRY INC  
 938 S HOWARD AVE  
 TAMPA, FL  
 Site 5 of 8 in cluster AN**

**EDR Hist Cleaner 1009207250  
 N/A**

**Actual:** EDR Hist Cleaner  
**16 ft.**

<b>Focus Map:</b> 5	Year:	Name:	Type:
	1955	VOGUE CLEANERS & LAUNDRY INC OF	LAUNDRIES
	1955	VOGUE CLEANERS & LAUNDRY INC	CLEANERS AND DYERS

**AO178  
 North  
 < 1/8  
 0.083 mi.  
 439 ft.**

**IPPOLITO PROPERTY  
 606 W KENNEDY BLVD  
 TAMPA, FL 33606  
 Site 1 of 2 in cluster AO**

**FL LUST U001356411  
 FL UST N/A  
 FL DWM CONTAM**

**Actual:** LUST:  
**15 ft.**

Region:	STATE
Facility Id:	9101617
Facility Status:	CLOSED
Facility Type:	C - Fuel user/Non-retail
Facility Phone:	(813)253-5772
Facility Cleanup Rank:	7449
District:	Southwest District
Lat/Long (dms):	27 56 39.75 / 82 27 57.3
Section:	Not reported
Township:	Not reported
Range:	Not reported
Feature:	Not reported
Method:	UNVR
Datum:	0
Score:	6
Score Effective Date:	2009-03-09 00:00:00
Score When Ranked:	20
Operator:	RICHARD HOLMES
Name Update:	Not reported
Address Update:	2017-07-12 00:00:00

Petroleum Cleanup PCT Facility Score:  
 Facility Cleanup Status: CMPL - COMPLETED  
 Contact: RICHARD HOLMES  
 Contact Company: HOLMES, RICHARD C.  
 Contact Address: 109 S MAGNOLIA AVE  
 Contact City/State/Zip: TAMPA, FL 33606  
 Phone: (813)253-5772  
 Bad Address Ind: N

Map ID  
Direction  
Distance  
Elevation

MAP FINDINGS

Site

Database(s)

EDR ID Number  
EPA ID Number

**IPPOLITO PROPERTY (Continued)**

**U001356411**

State: FL  
Zip: 33606  
Score: 6  
Score Effective Date: 2009-03-09 00:00:00  
Related Party ID: 10301  
Primary RP Role: ACCOUNT OWNER  
RP Begin Date: 1994-05-20  
RP Zip: 1935  
RP Extension: Not reported

**Discharge Cleanup Summary:**

Discharge Date: 7/17/1991  
PCT Discharge Combined: Not reported  
Cleanup Required: R - CLEANUP REQUIRED  
Discharge Cleanup Status: NFA - NFA COMPLETE  
Disch Cleanup Status Date: 8/16/2017  
Cleanup Work Status: COMPLETED  
Information Source: A - ABANDONED TANK RESTORATION  
Other Source Description: Not reported  
Eligibility Indicator: E - ELIGIBLE  
Site Manager: DOWMAN\_C  
Site Mgr End Date: 1/1/2018  
Tank Office: PCLP29 - HILLSBOROUGH ENVIRONMENTAL PROTECTION COMMISSION

**Petroleum Cleanup Program Eligibility:**

Facility ID: 9101617  
Discharge Date: 7/17/1991  
Pct Discharge Combined With: Not reported  
Cleanup Required: R - CLEANUP REQUIRED  
Discharge Cleanup Status: NFA - NFA COMPLETE  
Disch Cleanup Status Date: 8/16/2017  
Cleanup Work Status: COMPLETED  
Information Source: A - ABANDONED TANK RESTORATION  
Other Source Description: Not reported  
Application Received Date: 3/28/1991  
Cleanup Program: A - ABANDONED TANK RESTORATION PROGRAM  
Eligibility Status: 10/18/1991  
Elig Status Date: 10/18/1991  
Letter Of Intent Date: 9/18/1991  
Redetermined: No  
Inspection Date: 8/8/1991  
Site Manager: DOWMAN\_C  
Site Mgr End Date: 1/1/2018  
Tank Office: PCLP29 - HILLSBOROUGH ENVIRONMENTAL PROTECTION COMMISSION  
Deductible Amount: 500  
Deductible Paid To Date: 500  
Co-Pay Amount: 0  
Co-Pay Paid To Date: 0  
Cap Amount: Not reported

**Contaminated Media:**

Discharge Date: 7/17/1991  
Pct Discharge Combined With: Not reported  
Cleanup Required: R - CLEANUP REQUIRED  
Discharge Cleanup Status: NFA - NFA COMPLETE  
Disch Cleanup Status Date: 8/16/2017  
Cleanup Work Status: COMPLETED  
Information Source: A - ABANDONED TANK RESTORATION



Map ID  
Direction  
Distance  
Elevation

MAP FINDINGS

Site

Database(s)

EDR ID Number  
EPA ID Number

**IPPOLITO PROPERTY (Continued)**

**U001356411**

Other Source Description: Not reported  
Elig Indicator: E - ELIGIBLE  
Site Manager: DOWMAN\_C  
Site Mgr End Date: 1/1/2018  
Tank Office: PCLP29 - HILLSBOROUGH ENVIRONM  
Contaminated Drinking Wells: 0  
Contaminated Monitoring Well: No  
Contaminated Soil: Yes  
Contaminated Surface Water: No  
Contaminated Ground Water: Yes  
Pollutant: Y - Unknown/Not Reported  
Pollutant Other Description: Not reported  
Gallons Discharged: Not reported

Task Information:  
District: SWD  
Facility ID: 9101617  
Facility Status: CLOSED  
Facility Type: C - Fuel user/Non-retail -  
County: HILLSBOROUGH  
County ID: 29  
Cleanup Eligibility Status: E  
Source Effective Date: 07-17-2017  
Discharge Date: 07-17-1991  
Cleanup Required: R - CLEANUP REQUIRED  
Discharge Cleanup Status: NFA - NFA COMPLETE  
Disch Cleanup Status Date: 08-16-2017  
SRC Action Type: NFA - NO FURTHER ACTION  
SRC Submit Date: 05-15-2017  
SRC Review Date: 06-06-2017  
SRC Completion Status: A - APPROVED  
SRC Issue Date: 08-16-2017  
SRC Comment: Not reported  
Cleanup Work Status: COMPLETED  
Site Mgr: DOWMAN\_C  
Site Mgr End Date: 01-01-2018  
Tank Office: PCLP29 - Hillsborough County  
SR Task ID: 46938  
SR Cleanup Responsible: -  
SR Funding Eligibility Type: -  
SR Actual Cost: \$13,870.55  
SR Completion Date: Not reported  
SR Payment Date: 05-19-1993  
SR Oral Date: Not reported  
SR Written Date: Not reported  
SR Soil Removal: Not reported  
SR Free Product Removal: Not reported  
SR Soil Tonnage Removed: Not reported  
SR Soil Treatment: Not reported  
SR Other Treatment: Not reported  
SR Alternate Proc Received Date: Not reported  
SR Alternate Procedure Status: Not reported  
SR Alternate Procedure Status Date: Not reported  
SR Alternate Procedure Comments: Not reported  
SA Task ID: 46939  
SA Cleanup Responsible: -  
SA Funding Eligibility Type: -  
SA Actual Cost: Not reported

Map ID  
Direction  
Distance  
Elevation

MAP FINDINGS

Site

Database(s)

EDR ID Number  
EPA ID Number

**IPPOLITO PROPERTY (Continued)**

**U001356411**

SA Completion Date: Not reported  
SA Payment Date: Not reported  
RAP Task ID: Not reported  
RAP Cleanup Responsible ID: -  
RAP Funding Eligibility Type: -  
RAP Actual Cost: Not reported  
RAP Completion Date: Not reported  
RAP Payment Date: Not reported  
RAP Last Order Approved: Not reported  
RA Task ID: 94489  
RA Cleanup Responsible: -  
RA Funding Eligibility Type: -  
RA Years to Complete: 0  
RA Actual Cost: Not reported  
  
Region: STATE  
Facility Id: 9201192  
Facility Status: CLOSED  
Facility Type: C - Fuel user/Non-retail  
Facility Phone: Not reported  
Facility Cleanup Rank: 8533  
District: Southwest District  
Lat/Long (dms): 27 56 39.588 / 82 27 59.3892  
Section: 24  
Township: 29S  
Range: 18E  
Feature: Not reported  
Method: UNVR  
Datum: 0  
Score: 10  
Score Effective Date: 2003-07-02 00:00:00  
Score When Ranked: 10  
Operator: IPPOLITO, ET AL  
Name Update: Not reported  
Address Update: 2017-06-12 00:00:00

Petroleum Cleanup PCT Facility Score:  
Facility Cleanup Status: ONGO - ONGOING  
Contact: DR JOHN W ROSS  
Contact Company: ROSS, JOHN W  
Contact Address: 677 CHURCH ST  
Contact City/State/Zip: MARIETTA, GA 30060  
Phone: (404)426-2873  
Bad Address Ind: Y  
State: FL  
Zip: 33606  
Score: 10  
Score Effective Date: 2003-07-02 00:00:00  
Related Party ID: 25136  
Primary RP Role: ACCOUNT OWNER  
RP Begin Date: 1992-05-15  
RP Zip: Not reported  
RP Extension: Not reported

Discharge Cleanup Summary:  
Discharge Date: 4/2/1992  
PCT Discharge Combined: Not reported

Map ID  
Direction  
Distance  
Elevation

MAP FINDINGS

Site

Database(s)

EDR ID Number  
EPA ID Number

**IPPOLITO PROPERTY (Continued)**

**U001356411**

Cleanup Required: R - CLEANUP REQUIRED  
Discharge Cleanup Status: RA - RA ONGOING  
Disch Cleanup Status Date: 5/31/2017  
Cleanup Work Status: INACTIVE  
Information Source: A - ABANDONED TANK RESTORATION  
Other Source Description: Not reported  
Eligibility Indicator: E - ELIGIBLE  
Site Manager: KASSON\_R  
Site Mgr End Date: Not reported  
Tank Office: PCLP29 - HILLSBOROUGH ENVIRONMENTAL PROTECTION COMMISSION

Petroleum Cleanup Program Eligibility:  
Facility ID: 9201192  
Discharge Date: 4/2/1992  
Pct Discharge Combined With: Not reported  
Cleanup Required: R - CLEANUP REQUIRED  
Discharge Cleanup Status: RA - RA ONGOING  
Disch Cleanup Status Date: 5/31/2017  
Cleanup Work Status: INACTIVE  
Information Source: A - ABANDONED TANK RESTORATION  
Other Source Description: Not reported  
Application Received Date: 5/7/1992  
Cleanup Program: A - ABANDONED TANK RESTORATION PROGRAM  
Eligibility Status: 6/29/1992  
Elig Status Date: 6/29/1992  
Letter Of Intent Date: Not reported  
Redetermined: No  
Inspection Date: 6/3/1992  
Site Manager: KASSON\_R  
Site Mgr End Date: Not reported  
Tank Office: PCLP29 - HILLSBOROUGH ENVIRONMENTAL PROTECTION COMMISSION  
Deductible Amount: 500  
Deductible Paid To Date: 0  
Co-Pay Amount: 0  
Co-Pay Paid To Date: 0  
Cap Amount: Not reported

Contaminated Media:  
Discharge Date: 4/2/1992  
Pct Discharge Combined With: Not reported  
Cleanup Required: R - CLEANUP REQUIRED  
Discharge Cleanup Status: RA - RA ONGOING  
Disch Cleanup Status Date: 5/31/2017  
Cleanup Work Status: INACTIVE  
Information Source: A - ABANDONED TANK RESTORATION  
Other Source Description: Not reported  
Elig Indicator: E - ELIGIBLE  
Site Manager: KASSON\_R  
Site Mgr End Date: Not reported  
Tank Office: PCLP29 - HILLSBOROUGH ENVIRONM  
Contaminated Drinking Wells: Not reported  
Contaminated Monitoring Well: Not reported  
Contaminated Soil: Not reported  
Contaminated Surface Water: Not reported  
Contaminated Ground Water: Not reported  
Pollutant: A - Leaded Gas  
Pollutant Other Description: Not reported  
Gallons Discharged: Not reported

Map ID  
Direction  
Distance  
Elevation

MAP FINDINGS

Site

Database(s)

EDR ID Number  
EPA ID Number

**IPPOLITO PROPERTY (Continued)**

**U001356411**

Task Information:

District: SWD  
Facility ID: 9201192  
Facility Status: CLOSED  
Facility Type: C - Fuel user/Non-retail -  
County: HILLSBOROUGH  
County ID: 29  
Cleanup Eligibility Status: E  
Source Effective Date: Not reported  
Discharge Date: 04-02-1992  
Cleanup Required: R - CLEANUP REQUIRED  
Discharge Cleanup Status: RA - RA ONGOING  
Disch Cleanup Status Date: 05-31-2017  
SRC Action Type: -  
SRC Submit Date: Not reported  
SRC Review Date: Not reported  
SRC Completion Status: -  
SRC Issue Date: Not reported  
SRC Comment: Not reported  
Cleanup Work Status: INACTIVE  
Site Mgr: KASSON\_R  
Site Mgr End Date: Not reported  
Tank Office: PCLP29 - Hillsborough County  
SR Task ID: Not reported  
SR Cleanup Responsible: -  
SR Funding Eligibility Type: -  
SR Actual Cost: Not reported  
SR Completion Date: Not reported  
SR Payment Date: Not reported  
SR Oral Date: Not reported  
SR Written Date: Not reported  
SR Soil Removal: Not reported  
SR Free Product Removal: Not reported  
SR Soil Tonnage Removed: Not reported  
SR Soil Treatment: Not reported  
SR Other Treatment: Not reported  
SR Alternate Proc Received Date: Not reported  
SR Alternate Procedure Status: Not reported  
SR Alternate Procedure Status Date: Not reported  
SR Alternate Procedure Comments: Not reported  
SA Task ID: 46455  
SA Cleanup Responsible: -  
SA Funding Eligibility Type: -  
SA Actual Cost: Not reported  
SA Completion Date: Not reported  
SA Payment Date: Not reported  
RAP Task ID: 46456  
RAP Cleanup Responsible ID: ST - STATE  
RAP Funding Eligibility Type: -  
RAP Actual Cost: Not reported  
RAP Completion Date: Not reported  
RAP Payment Date: Not reported  
RAP Last Order Approved: Not reported  
RA Task ID: 46457  
RA Cleanup Responsible: ST - STATE  
RA Funding Eligibility Type: -  
RA Years to Complete: Not reported

Map ID  
Direction  
Distance  
Elevation

MAP FINDINGS

Site

Database(s)

EDR ID Number  
EPA ID Number

**IPPOLITO PROPERTY (Continued)**

**U001356411**

RA Actual Cost: Not reported

[Click here for Florida Oculus:](#)

UST:

Facility Id: 9101617  
Facility Status: CLOSED  
Type Description: Fuel user/Non-retail  
Facility Phone: 8132535772  
Region: STATE  
Positioning Method: UNVR  
Lat/Long (dms): 27 56 39 / 82 28 0

Owner:

Owner Id: 10301  
Owner Name: HOLMES, RICHARD C.  
Owner Address: 109 S MAGNOLIA AVE  
Owner Address 2: Not reported  
Owner City,St,Zip: TAMPA, FL 33606  
Owner Contact: RICHARD HOLMES  
Owner Phone: 8132535772

Tank Info:

Name: IPPOLITO PROPERTY  
Address: 606 W KENNEDY BLVD  
Tank Id: 1  
Status: Removed  
Status Date: Not reported  
Install Date: Not reported  
Substance: Generic gasoline  
Content Description: Generic Gasoline  
Gallons: 3000  
Vessel Indicator: TANK  
Tank Location: UNDERGROUND  
DEP Contractor: P

Name: GANDY PAINT CO  
Address: 606 W KENNEDY BLVD  
Tank Id: 1  
Status: Removed  
Status Date: 7/31/1991  
Install Date: Not reported  
Substance: Vehicular diesel  
Content Description: Vehicular Diesel  
Gallons: 100  
Vessel Indicator: TANK  
Tank Location: UNDERGROUND  
DEP Contractor: P

Name: GANDY PAINT CO  
Address: 606 W KENNEDY BLVD  
Tank Id: 10  
Status: Removed  
Status Date: 7/31/1991  
Install Date: Not reported  
Substance: Unleaded gas  
Content Description: Unleaded Gas

Map ID  
Direction  
Distance  
Elevation

MAP FINDINGS

Site

Database(s)

EDR ID Number  
EPA ID Number

**IPPOLITO PROPERTY (Continued)**

**U001356411**

Gallons: 560  
Vessel Indicator: TANK  
Tank Location: UNDERGROUND  
DEP Contractor: P

Name: GANDY PAINT CO  
Address: 606 W KENNEDY BLVD  
Tank Id: 11  
Status: Removed  
Status Date: 7/31/1991  
Install Date: Not reported  
Substance: Vehicular diesel  
Content Description: Vehicular Diesel  
Gallons: 300  
Vessel Indicator: TANK  
Tank Location: UNDERGROUND  
DEP Contractor: P

Name: GANDY PAINT CO  
Address: 606 W KENNEDY BLVD  
Tank Id: 12  
Status: Closed in place  
Status Date: 7/31/1991  
Install Date: Not reported  
Substance: Unleaded gas  
Content Description: Unleaded Gas  
Gallons: 560  
Vessel Indicator: TANK  
Tank Location: UNDERGROUND  
DEP Contractor: P

Name: GANDY PAINT CO  
Address: 606 W KENNEDY BLVD  
Tank Id: 13  
Status: Closed in place  
Status Date: 7/31/1991  
Install Date: Not reported  
Substance: Unleaded gas  
Content Description: Unleaded Gas  
Gallons: 560  
Vessel Indicator: TANK  
Tank Location: UNDERGROUND  
DEP Contractor: P

Name: GANDY PAINT CO  
Address: 606 W KENNEDY BLVD  
Tank Id: 14  
Status: Closed in place  
Status Date: 7/31/1991  
Install Date: Not reported  
Substance: Unleaded gas  
Content Description: Unleaded Gas  
Gallons: 560  
Vessel Indicator: TANK  
Tank Location: UNDERGROUND  
DEP Contractor: P

Map ID  
Direction  
Distance  
Elevation

MAP FINDINGS

Site

Database(s)

EDR ID Number  
EPA ID Number

**IPPOLITO PROPERTY (Continued)**

**U001356411**

Name: GANDY PAINT CO  
Address: 606 W KENNEDY BLVD  
Tank Id: 15  
Status: Removed  
Status Date: 7/31/1991  
Install Date: Not reported  
Substance: Unleaded gas  
Content Description: Unleaded Gas  
Gallons: 1000  
Vessel Indicator: TANK  
Tank Location: UNDERGROUND  
DEP Contractor: P

Name: GANDY PAINT CO  
Address: 606 W KENNEDY BLVD  
Tank Id: 16  
Status: Removed  
Status Date: 7/31/1991  
Install Date: Not reported  
Substance: Unleaded gas  
Content Description: Unleaded Gas  
Gallons: 1000  
Vessel Indicator: TANK  
Tank Location: UNDERGROUND  
DEP Contractor: P

Name: IPPOLITO PROPERTY  
Address: 606 W KENNEDY BLVD  
Tank Id: 2  
Status: Removed  
Status Date: Not reported  
Install Date: Not reported  
Substance: Generic gasoline  
Content Description: Generic Gasoline  
Gallons: 3000  
Vessel Indicator: TANK  
Tank Location: UNDERGROUND  
DEP Contractor: P

Name: GANDY PAINT CO  
Address: 606 W KENNEDY BLVD  
Tank Id: 2  
Status: Removed  
Status Date: 7/31/1991  
Install Date: Not reported  
Substance: Vehicular diesel  
Content Description: Vehicular Diesel  
Gallons: 100  
Vessel Indicator: TANK  
Tank Location: UNDERGROUND  
DEP Contractor: P

Name: IPPOLITO PROPERTY  
Address: 606 W KENNEDY BLVD  
Tank Id: 3  
Status: Removed  
Status Date: Not reported

Map ID  
Direction  
Distance  
Elevation

MAP FINDINGS

Site

Database(s)

EDR ID Number  
EPA ID Number

**IPPOLITO PROPERTY (Continued)**

**U001356411**

Install Date: Not reported  
Substance: Generic gasoline  
Content Description: Generic Gasoline  
Gallons: 3000  
Vessel Indicator: TANK  
Tank Location: UNDERGROUND  
DEP Contractor: P

Name: GANDY PAINT CO  
Address: 606 W KENNEDY BLVD  
Tank Id: 3  
Status: Removed  
Status Date: 7/31/1991  
Install Date: Not reported  
Substance: Vehicular diesel  
Content Description: Vehicular Diesel  
Gallons: 100  
Vessel Indicator: TANK  
Tank Location: UNDERGROUND  
DEP Contractor: P

Name: GANDY PAINT CO  
Address: 606 W KENNEDY BLVD  
Tank Id: 4  
Status: Closed in place  
Status Date: 7/31/1991  
Install Date: Not reported  
Substance: Unleaded gas  
Content Description: Unleaded Gas  
Gallons: 560  
Vessel Indicator: TANK  
Tank Location: UNDERGROUND  
DEP Contractor: P

Name: IPPOLITO PROPERTY  
Address: 606 W KENNEDY BLVD  
Tank Id: 4  
Status: Removed  
Status Date: Not reported  
Install Date: Not reported  
Substance: Generic gasoline  
Content Description: Generic Gasoline  
Gallons: 3000  
Vessel Indicator: TANK  
Tank Location: UNDERGROUND  
DEP Contractor: P

Name: GANDY PAINT CO  
Address: 606 W KENNEDY BLVD  
Tank Id: 5  
Status: Removed  
Status Date: 7/31/1991  
Install Date: Not reported  
Substance: Vehicular diesel  
Content Description: Vehicular Diesel  
Gallons: 100  
Vessel Indicator: TANK



Map ID  
Direction  
Distance  
Elevation

MAP FINDINGS

Site

Database(s)

EDR ID Number  
EPA ID Number

**IPPOLITO PROPERTY (Continued)**

**U001356411**

Tank Location: UNDERGROUND  
DEP Contractor: P

Name: GANDY PAINT CO  
Address: 606 W KENNEDY BLVD  
Tank Id: 6  
Status: Removed  
Status Date: 7/31/1991  
Install Date: Not reported  
Substance: Unleaded gas  
Content Description: Unleaded Gas  
Gallons: 560  
Vessel Indicator: TANK  
Tank Location: UNDERGROUND  
DEP Contractor: P

Name: GANDY PAINT CO  
Address: 606 W KENNEDY BLVD  
Tank Id: 7  
Status: Removed  
Status Date: 7/31/1991  
Install Date: Not reported  
Substance: Unleaded gas  
Content Description: Unleaded Gas  
Gallons: 560  
Vessel Indicator: TANK  
Tank Location: UNDERGROUND  
DEP Contractor: P

Name: GANDY PAINT CO  
Address: 606 W KENNEDY BLVD  
Tank Id: 8  
Status: Removed  
Status Date: 7/31/1991  
Install Date: Not reported  
Substance: Unleaded gas  
Content Description: Unleaded Gas  
Gallons: 560  
Vessel Indicator: TANK  
Tank Location: UNDERGROUND  
DEP Contractor: P

Name: GANDY PAINT CO  
Address: 606 W KENNEDY BLVD  
Tank Id: 9  
Status: Removed  
Status Date: 7/31/1991  
Install Date: Not reported  
Substance: Unleaded gas  
Content Description: Unleaded Gas  
Gallons: 560  
Vessel Indicator: TANK  
Tank Location: UNDERGROUND  
DEP Contractor: P

Map ID  
Direction  
Distance  
Elevation

MAP FINDINGS

Site

Database(s)

EDR ID Number  
EPA ID Number

**IPPOLITO PROPERTY (Continued)**

**U001356411**

[Click here for Florida Oculus:](#)

Tank Info:

Name: IPPOLITO PROPERTY  
Address: 606 W KENNEDY BLVD  
Tank Id: 1  
Status: Removed  
Status Date: Not reported  
Install Date: Not reported  
Substance: Generic gasoline  
Content Description: Generic Gasoline  
Gallons: 3000  
Vessel Indicator: TANK  
Tank Location: UNDERGROUND  
DEP Contractor: P

Name: GANDY PAINT CO  
Address: 606 W KENNEDY BLVD  
Tank Id: 1  
Status: Removed  
Status Date: 7/31/1991  
Install Date: Not reported  
Substance: Vehicular diesel  
Content Description: Vehicular Diesel  
Gallons: 100  
Vessel Indicator: TANK  
Tank Location: UNDERGROUND  
DEP Contractor: P

Name: GANDY PAINT CO  
Address: 606 W KENNEDY BLVD  
Tank Id: 10  
Status: Removed  
Status Date: 7/31/1991  
Install Date: Not reported  
Substance: Unleaded gas  
Content Description: Unleaded Gas  
Gallons: 560  
Vessel Indicator: TANK  
Tank Location: UNDERGROUND  
DEP Contractor: P

Name: GANDY PAINT CO  
Address: 606 W KENNEDY BLVD  
Tank Id: 11  
Status: Removed  
Status Date: 7/31/1991  
Install Date: Not reported  
Substance: Vehicular diesel  
Content Description: Vehicular Diesel  
Gallons: 300  
Vessel Indicator: TANK  
Tank Location: UNDERGROUND  
DEP Contractor: P

Name: GANDY PAINT CO

Map ID  
Direction  
Distance  
Elevation

MAP FINDINGS

Site

Database(s)

EDR ID Number  
EPA ID Number

**IPPOLITO PROPERTY (Continued)**

**U001356411**

Address: 606 W KENNEDY BLVD  
Tank Id: 12  
Status: Closed in place  
Status Date: 7/31/1991  
Install Date: Not reported  
Substance: Unleaded gas  
Content Description: Unleaded Gas  
Gallons: 560  
Vessel Indicator: TANK  
Tank Location: UNDERGROUND  
DEP Contractor: P

Name: GANDY PAINT CO  
Address: 606 W KENNEDY BLVD  
Tank Id: 13  
Status: Closed in place  
Status Date: 7/31/1991  
Install Date: Not reported  
Substance: Unleaded gas  
Content Description: Unleaded Gas  
Gallons: 560  
Vessel Indicator: TANK  
Tank Location: UNDERGROUND  
DEP Contractor: P

Name: GANDY PAINT CO  
Address: 606 W KENNEDY BLVD  
Tank Id: 14  
Status: Closed in place  
Status Date: 7/31/1991  
Install Date: Not reported  
Substance: Unleaded gas  
Content Description: Unleaded Gas  
Gallons: 560  
Vessel Indicator: TANK  
Tank Location: UNDERGROUND  
DEP Contractor: P

Name: GANDY PAINT CO  
Address: 606 W KENNEDY BLVD  
Tank Id: 15  
Status: Removed  
Status Date: 7/31/1991  
Install Date: Not reported  
Substance: Unleaded gas  
Content Description: Unleaded Gas  
Gallons: 1000  
Vessel Indicator: TANK  
Tank Location: UNDERGROUND  
DEP Contractor: P

Name: GANDY PAINT CO  
Address: 606 W KENNEDY BLVD  
Tank Id: 16  
Status: Removed  
Status Date: 7/31/1991  
Install Date: Not reported

Map ID  
Direction  
Distance  
Elevation

MAP FINDINGS

Site

Database(s)

EDR ID Number  
EPA ID Number

**IPPOLITO PROPERTY (Continued)**

**U001356411**

Substance: Unleaded gas  
Content Description: Unleaded Gas  
Gallons: 1000  
Vessel Indicator: TANK  
Tank Location: UNDERGROUND  
DEP Contractor: P

Name: IPPOLITO PROPERTY  
Address: 606 W KENNEDY BLVD  
Tank Id: 2  
Status: Removed  
Status Date: Not reported  
Install Date: Not reported  
Substance: Generic gasoline  
Content Description: Generic Gasoline  
Gallons: 3000  
Vessel Indicator: TANK  
Tank Location: UNDERGROUND  
DEP Contractor: P

Name: GANDY PAINT CO  
Address: 606 W KENNEDY BLVD  
Tank Id: 2  
Status: Removed  
Status Date: 7/31/1991  
Install Date: Not reported  
Substance: Vehicular diesel  
Content Description: Vehicular Diesel  
Gallons: 100  
Vessel Indicator: TANK  
Tank Location: UNDERGROUND  
DEP Contractor: P

Name: IPPOLITO PROPERTY  
Address: 606 W KENNEDY BLVD  
Tank Id: 3  
Status: Removed  
Status Date: Not reported  
Install Date: Not reported  
Substance: Generic gasoline  
Content Description: Generic Gasoline  
Gallons: 3000  
Vessel Indicator: TANK  
Tank Location: UNDERGROUND  
DEP Contractor: P

Name: GANDY PAINT CO  
Address: 606 W KENNEDY BLVD  
Tank Id: 3  
Status: Removed  
Status Date: 7/31/1991  
Install Date: Not reported  
Substance: Vehicular diesel  
Content Description: Vehicular Diesel  
Gallons: 100  
Vessel Indicator: TANK  
Tank Location: UNDERGROUND

Map ID  
Direction  
Distance  
Elevation

MAP FINDINGS

Site

Database(s)

EDR ID Number  
EPA ID Number

**IPPOLITO PROPERTY (Continued)**

**U001356411**

DEP Contractor: P

Name: GANDY PAINT CO  
Address: 606 W KENNEDY BLVD  
Tank Id: 4  
Status: Closed in place  
Status Date: 7/31/1991  
Install Date: Not reported  
Substance: Unleaded gas  
Content Description: Unleaded Gas  
Gallons: 560  
Vessel Indicator: TANK  
Tank Location: UNDERGROUND  
DEP Contractor: P

Name: IPPOLITO PROPERTY  
Address: 606 W KENNEDY BLVD  
Tank Id: 4  
Status: Removed  
Status Date: Not reported  
Install Date: Not reported  
Substance: Generic gasoline  
Content Description: Generic Gasoline  
Gallons: 3000  
Vessel Indicator: TANK  
Tank Location: UNDERGROUND  
DEP Contractor: P

Name: GANDY PAINT CO  
Address: 606 W KENNEDY BLVD  
Tank Id: 5  
Status: Removed  
Status Date: 7/31/1991  
Install Date: Not reported  
Substance: Vehicular diesel  
Content Description: Vehicular Diesel  
Gallons: 100  
Vessel Indicator: TANK  
Tank Location: UNDERGROUND  
DEP Contractor: P

Name: GANDY PAINT CO  
Address: 606 W KENNEDY BLVD  
Tank Id: 6  
Status: Removed  
Status Date: 7/31/1991  
Install Date: Not reported  
Substance: Unleaded gas  
Content Description: Unleaded Gas  
Gallons: 560  
Vessel Indicator: TANK  
Tank Location: UNDERGROUND  
DEP Contractor: P

Name: GANDY PAINT CO  
Address: 606 W KENNEDY BLVD  
Tank Id: 7

Map ID  
Direction  
Distance  
Elevation

MAP FINDINGS

Site

Database(s)

EDR ID Number  
EPA ID Number

**IPPOLITO PROPERTY (Continued)**

**U001356411**

Status: Removed  
Status Date: 7/31/1991  
Install Date: Not reported  
Substance: Unleaded gas  
Content Description: Unleaded Gas  
Gallons: 560  
Vessel Indicator: TANK  
Tank Location: UNDERGROUND  
DEP Contractor: P

Name: GANDY PAINT CO  
Address: 606 W KENNEDY BLVD  
Tank Id: 8  
Status: Removed  
Status Date: 7/31/1991  
Install Date: Not reported  
Substance: Unleaded gas  
Content Description: Unleaded Gas  
Gallons: 560  
Vessel Indicator: TANK  
Tank Location: UNDERGROUND  
DEP Contractor: P

Name: GANDY PAINT CO  
Address: 606 W KENNEDY BLVD  
Tank Id: 9  
Status: Removed  
Status Date: 7/31/1991  
Install Date: Not reported  
Substance: Unleaded gas  
Content Description: Unleaded Gas  
Gallons: 560  
Vessel Indicator: TANK  
Tank Location: UNDERGROUND  
DEP Contractor: P

[Click here for Florida Oculus:](#)

DWM CONTAM:  
Program Site Id: 9201192  
Lat DD: 27  
Lat MM: 56  
Lat SS: 39.588  
Long DD: 82  
Long MM: 27  
Long SS: 59.3892  
Office/ District: SWD  
Program Area: Storage Tanks  
Offsite Contamination: Not reported  
Project Manager: Not reported  
Priority Score: 10  
Datum: 0  
Method: UNVR  
Facility Status: CLOSED  
Feature: Not reported  
Section: 24

Map ID  
Direction  
Distance  
Elevation

MAP FINDINGS

Site

Database(s)

EDR ID Number  
EPA ID Number

**IPPOLITO PROPERTY (Continued)**

**U001356411**

Township: 29S  
Range: 18E  
Staff Assigned: Not reported  
Priority (Y/N): Not reported

**AO179**  
North  
< 1/8  
0.083 mi.  
439 ft.

**TAMPA GENERAL HOSPITAL CORP CTR**  
**606 W KENNEDY BLVD**  
**TAMPA, FL 33606**  
**Site 2 of 2 in cluster AO**

**FL AST A100356416**  
**N/A**

**Actual:**  
**15 ft.**  
**Focus Map:**  
**6**

**AST:**  
Name: TAMPA GENERAL HOSPITAL CORP CTR  
Address: 606 W KENNEDY BLVD  
Facility ID: 9812636  
Facility Status: OPEN  
Type Description: County Government  
Facility Phone: 8138339094  
DEP Contractor Own: P  
Region: STATE  
Positioning Method: Not reported  
Lat/Long (dms): Not reported

**Owner:**  
Owner Id: 56525  
Owner Name: TAMPA GENERAL HOSPITAL  
Owner Address: PO BOX 1289  
Owner Address 2: ATTN: STORAGE TANK REGIS  
Owner City,St,Zip: TAMPA, FL 33601  
Owner Contact: DALENE YOUNG | HIPOLITO VIDAL 813.844-4320  
Owner Phone: 8138447699

Tank Id: 75387  
Status: In service  
Status Date: 4/1/2011  
Install Date: 4/1/2011  
Substance: Diesel-emergen generator  
Content Description: Emerg Generator Diesel  
Gallons: 525  
Tank Location: ABOVEGROUND

[Click here for Florida Oculus:](#)

**180**  
East  
< 1/8  
0.085 mi.  
448 ft.

**SEABOARD COLD STORAGE**  
**101 N BRUSH ST**  
**TAMPA, FL 33602**

**FL LUST U001354183**  
**FL UST N/A**

**Actual:**  
**15 ft.**  
**Focus Map:**  
**7**

**LUST:**  
Region: STATE  
Facility Id: 8624930  
Facility Status: CLOSED  
Facility Type: C - Fuel user/Non-retail  
Facility Phone: (813)223-3791

Map ID  
Direction  
Distance  
Elevation

MAP FINDINGS

Site

Database(s)

EDR ID Number  
EPA ID Number

**SEABOARD COLD STORAGE (Continued)**

**U001354183**

Facility Cleanup Rank: Not reported  
District: Southwest District  
Lat/Long (dms): 27 56 53.28 / 82 26 59.49  
Section: 19  
Township: 29  
Range: 19  
Feature: Not reported  
Method: UNVR  
Datum: 0  
Score: 11  
Score Effective Date: 1997-11-04 00:00:00  
Score When Ranked: Not reported  
Operator: SEABOARD COLD STORAGE  
Name Update: Not reported  
Address Update: Not reported

**Petroleum Cleanup PCT Facility Score:**

Facility Cleanup Status: CMPL - COMPLETED  
Contact: R MINNER  
Contact Company: SOUTHEAST BANK OF TAMPA  
Contact Address: 1 TAMPA CITY CENTER  
Contact City/State/Zip: TAMPA, FL 33602  
Phone: (813)229-7951  
Bad Address Ind: N  
State: FL  
Zip: 33602, 4101  
Score: 11  
Score Effective Date: 1997-11-04 00:00:00  
Related Party ID: 25011  
Primary RP Role: ACCOUNT OWNER  
RP Begin Date: 1994-05-20  
RP Zip: Not reported  
RP Extension: Not reported

**Discharge Cleanup Summary:**

Discharge Date: 5/16/1991  
PCT Discharge Combined: Not reported  
Cleanup Required: R - CLEANUP REQUIRED  
Discharge Cleanup Status: NFA - NFA COMPLETE  
Disch Cleanup Status Date: 10/23/1992  
Cleanup Work Status: COMPLETED  
Information Source: D - DISCHARGE NOTIFICATION  
Other Source Description: Not reported  
Eligibility Indicator: I - INELIGIBLE  
Site Manager: MCKELVEY\_M  
Site Mgr End Date: 3/11/1999  
Tank Office: PCLP29 - HILLSBOROUGH ENVIRONMENTAL PROTECTION COMMISSION

**Contaminated Media:**

Discharge Date: 5/16/1991  
Pct Discharge Combined With: Not reported  
Cleanup Required: R - CLEANUP REQUIRED  
Discharge Cleanup Status: NFA - NFA COMPLETE  
Disch Cleanup Status Date: 10/23/1992  
Cleanup Work Status: COMPLETED  
Information Source: D - DISCHARGE NOTIFICATION  
Other Source Description: Not reported  
Elig Indicator: I - INELIGIBLE



Map ID  
Direction  
Distance  
Elevation

MAP FINDINGS

Site

Database(s)

EDR ID Number  
EPA ID Number

**SEABOARD COLD STORAGE (Continued)**

**U001354183**

Site Manager: MCKELVEY\_M  
Site Mgr End Date: 3/11/1999  
Tank Office: PCLP29 - HILLSBOROUGH ENVIRONM  
Contaminated Drinking Wells: 0  
Contaminated Monitoring Well: Yes  
Contaminated Soil: Yes  
Contaminated Surface Water: No  
Contaminated Ground Water: No  
Pollutant: B - Unleaded Gas  
Pollutant Other Description: Not reported  
Gallons Discharged: Not reported  
Discharge Date: 5/16/1991  
Pct Discharge Combined With: Not reported  
Cleanup Required: R - CLEANUP REQUIRED  
Discharge Cleanup Status: NFA - NFA COMPLETE  
Disch Cleanup Status Date: 10/23/1992  
Cleanup Work Status: COMPLETED  
Information Source: D - DISCHARGE NOTIFICATION  
Other Source Description: Not reported  
Elig Indicator: I - INELIGIBLE  
Site Manager: MCKELVEY\_M  
Site Mgr End Date: 3/11/1999  
Tank Office: PCLP29 - HILLSBOROUGH ENVIRONM  
Contaminated Drinking Wells: 0  
Contaminated Monitoring Well: Yes  
Contaminated Soil: Yes  
Contaminated Surface Water: No  
Contaminated Ground Water: No  
Pollutant: D - Vehicular Diesel  
Pollutant Other Description: Not reported  
Gallons Discharged: Not reported

Task Information:  
District: SWD  
Facility ID: 8624930  
Facility Status: CLOSED  
Facility Type: C - Fuel user/Non-retail -  
County: HILLSBOROUGH  
County ID: 29  
Cleanup Eligibility Status: I  
Source Effective Date: 10-23-1992  
Discharge Date: 05-16-1991  
Cleanup Required: R - CLEANUP REQUIRED  
Discharge Cleanup Status: NFA - NFA COMPLETE  
Disch Cleanup Status Date: 10-23-1992  
SRC Action Type: NFA - NO FURTHER ACTION  
SRC Submit Date: 09-15-1992  
SRC Review Date: 10-07-1992  
SRC Completion Status: A - APPROVED  
SRC Issue Date: 10-23-1992  
SRC Comment: Not reported  
Cleanup Work Status: COMPLETED  
Site Mgr: MCKELVEY\_M  
Site Mgr End Date: 03-11-1999  
Tank Office: PCLP29 - Hillsborough County  
SR Task ID: 46182  
SR Cleanup Responsible: RP - RESPONSIBLE PARTY  
SR Funding Eligibility Type: -

Map ID  
Direction  
Distance  
Elevation

MAP FINDINGS

Site

Database(s)

EDR ID Number  
EPA ID Number

**SEABOARD COLD STORAGE (Continued)**

**U001354183**

SR Actual Cost: Not reported  
SR Completion Date: Not reported  
SR Payment Date: Not reported  
SR Oral Date: Not reported  
SR Written Date: 09-23-1992  
SR Soil Removal: Y  
SR Free Product Removal: Not reported  
SR Soil Tonnage Removed: Not reported  
SR Soil Treatment: Not reported  
SR Other Treatment: Not reported  
SR Alternate Proc Received Date: Not reported  
SR Alternate Procedure Status: Not reported  
SR Alternate Procedure Status Date: Not reported  
SR Alternate Procedure Comments: Not reported  
SA Task ID: 46183  
SA Cleanup Responsible: RP - RESPONSIBLE PARTY  
SA Funding Eligibility Type: -  
SA Actual Cost: Not reported  
SA Completion Date: 10-07-1992  
SA Payment Date: Not reported  
RAP Task ID: 46184  
RAP Cleanup Responsible ID: NA - NOT APPLICABLE  
RAP Funding Eligibility Type: -  
RAP Actual Cost: Not reported  
RAP Completion Date: Not reported  
RAP Payment Date: Not reported  
RAP Last Order Approved: Not reported  
RA Task ID: 46185  
RA Cleanup Responsible: NA - NOT APPLICABLE  
RA Funding Eligibility Type: -  
RA Years to Complete: Not reported  
RA Actual Cost: Not reported

[Click here for Florida Oculus:](#)

**UST:**

Facility Id: 8624930  
Facility Status: CLOSED  
Type Description: Fuel user/Non-retail  
Facility Phone: 8132233791  
Region: STATE  
Positioning Method: UNVR  
Lat/Long (dms): 27 56 54 / 82 27 3

**Owner:**

Owner Id: 25011  
Owner Name: SOUTHEAST BANK OF TAMPA  
Owner Address: 1 TAMPA CITY CENTER  
Owner Address 2: Not reported  
Owner City,St,Zip: TAMPA, FL 33602  
Owner Contact: R MINNER  
Owner Phone: 8132297951

**Tank Info:**

Name: SEABOARD COLD STORAGE  
Address: 101 N BRUSH ST  
Tank Id: 1

Map ID  
Direction  
Distance  
Elevation

MAP FINDINGS

Site

Database(s)

EDR ID Number  
EPA ID Number

SEABOARD COLD STORAGE (Continued)

U001354183

Status: Removed  
Status Date: 4/30/1992  
Install Date: Not reported  
Substance: Vehicular diesel  
Content Description: Vehicular Diesel  
Gallons: 4000  
Vessel Indicator: TANK  
Tank Location: UNDERGROUND  
DEP Contractor: P

Name: SEABOARD COLD STORAGE  
Address: 101 N BRUSH ST  
Tank Id: 2  
Status: Removed  
Status Date: 4/30/1992  
Install Date: Not reported  
Substance: Vehicular diesel  
Content Description: Vehicular Diesel  
Gallons: 4000  
Vessel Indicator: TANK  
Tank Location: UNDERGROUND  
DEP Contractor: P

Name: SEABOARD COLD STORAGE  
Address: 101 N BRUSH ST  
Tank Id: 3  
Status: Removed  
Status Date: 4/30/1992  
Install Date: Not reported  
Substance: Unleaded gas  
Content Description: Unleaded Gas  
Gallons: 1000  
Vessel Indicator: TANK  
Tank Location: UNDERGROUND  
DEP Contractor: P

[Click here for Florida Oculus:](#)

AP181 COLLINS D C  
ENE 288 N NEBRASKA AV  
< 1/8 TAMPA, FL  
0.086 mi.  
453 ft. Site 1 of 8 in cluster AP

EDR Hist Auto 1009104625  
N/A

Actual: EDR Hist Auto  
15 ft.

Focus Map: Year: Name:  
3 1925 COLLINS D C

Type:  
GAS FILLING STATIONS

Map ID  
Direction  
Distance  
Elevation

MAP FINDINGS

Site

Database(s) EDR ID Number  
EPA ID Number

182  
WNW  
< 1/8  
0.086 mi.  
454 ft.

**PUBLIX SUPER MARKET #1506**  
**3838 BRITTON PLAZA**  
**TAMPA, FL 33611**

**FL AST A100412318**  
**N/A**

**Actual:**  
**15 ft.**  
**Focus Map:**  
**9**

**AST:**  
Name: PUBLIX SUPER MARKET #1506  
Address: 3838 BRITTON PLAZA  
Facility ID: 9814726  
Facility Status: OPEN  
Type Description: Fuel user/Non-retail  
Facility Phone: Not reported  
DEP Contractor Own: P  
Region: STATE  
Positioning Method: Not reported  
Lat/Long (dms): Not reported

**Owner:**  
Owner Id: 25164  
Owner Name: PUBLIX SUPER MARKETS INC - ENVIRONMENTAL  
Owner Address: PO BOX 407  
Owner Address 2: ATTN: STORAGE TANK REGIS  
Owner City,St,Zip: LAKELAND, FL 33802  
Owner Contact: MICHAEL HEWETT/BRENDA WILLIAMS  
Owner Phone: 8634995418

Tank Id: 1  
Status: In service  
Status Date: 8/1/2015  
Install Date: 8/1/2015  
Substance: Diesel-emergen generator  
Content Description: Emerg Generator Diesel  
Gallons: 1000  
Tank Location: ABOVEGROUND

**Construction:**  
Tank Id: 1  
Construction Category: Primary Construction  
Construction Description: Steel  
  
Tank Id: 1  
Construction Category: Secondary Containment  
Construction Description: Double wall  
  
Tank Id: 1  
Construction Category: Overfill/Spill  
Construction Description: Spill containment bucket  
  
Tank Id: 1  
Construction Category: Overfill/Spill  
Construction Description: Level gauges/alarms

**Monitoring:**  
Tank ID: 1  
Monitoring Description: Visual inspection of ASTs  
  
Tank ID: 1

Map ID  
 Direction  
 Distance  
 Elevation

MAP FINDINGS

Site

Database(s)

EDR ID Number  
 EPA ID Number

**PUBLIX SUPER MARKET #1506 (Continued)**

**A100412318**

Monitoring Description: Monitor dbl wall tank space

Tank ID: 1  
 Monitoring Description: Continuous electronic sensing

Piping:  
 Tank ID: 1  
 Piping Category: Miscellaneous Attributes  
 Piping Description: Suction piping system

Tank ID: 1  
 Piping Category: Miscellaneous Attributes  
 Piping Description: Abv, no soil contact

[Click here for Florida Oculus:](#)

**AF183 HILL HARRY E EDR Hist Auto 1009105507**  
**South 206 E PLATT N/A**  
**< 1/8 TAMPA, FL**  
**0.086 mi.**  
**454 ft. Site 4 of 4 in cluster AF**

**Actual:** EDR Hist Auto  
**2 ft.**

**Focus Map:** Year: Name: Type:  
**6** 1930 HILL HARRY E AUTOMOBILE REPAIRING

**AP184 LANG MOTOR CO EDR Hist Auto 1009104236**  
**East 200 NEBRASKA AVE N/A**  
**< 1/8 TAMPA, FL**  
**0.088 mi.**  
**464 ft. Site 2 of 8 in cluster AP**

**Actual:** EDR Hist Auto  
**15 ft.**

**Focus Map:** Year: Name: Type:  
**3** 1962 LANG MOTOR CO AUTOMOBILE REPAIRING  
 1971 LANG MOTOR CO INC General Automotive Repair Shops  
 1972 LANG MOTOR CO INC General Automotive Repair Shops

**AQ185 MURRAY S STANDARD SERVICE EDR Hist Auto 1009102413**  
**South 216 W PLATT N/A**  
**< 1/8 TAMPA, FL**  
**0.089 mi.**  
**469 ft. Site 1 of 2 in cluster AQ**

**Actual:** EDR Hist Auto  
**2 ft.**

**Focus Map:** Year: Name: Type:  
**6** 1944 TILLMAN HUBERT B GASOLINE AND OIL SERVICE STATION  
 1949 HOLLIS HAROLD GASOLINE AND OIL SERVICE STATIONS  
 1959 MURRAY S STANDARD SERVICE GASOLINE STATIONS  
 1962 MURRAY S STANDARD SERVICE GASOLINE STATIONS

Map ID  
Direction  
Distance  
Elevation

MAP FINDINGS

Site

Database(s)

EDR ID Number  
EPA ID Number

**MURRAY S STANDARD SERVICE (Continued)**

**1009102413**

1969 BILL S STANDARD SERVICE GASOLINE STATIONS

186  
WNW  
< 1/8  
0.089 mi.  
470 ft.

**BAY TO BAY AUTOMATIC LAUNDRY**  
3109 BAY TO BAY BLVD  
TAMPA, FL

**EDR Hist Cleaner 1009206667**  
N/A

**Actual:** EDR Hist Cleaner  
14 ft.

**Focus Map:** Year: Name: Type:  
9 1949 BAY TO BAY AUTOMATIC LAUNDRY LAUNDRIES  
1959 BAY TO BAY AUTOMATIC LAUNDRY LAUNDRIES SELF SERVE

187  
SE  
< 1/8  
0.090 mi.  
474 ft.

**MW HYDE PARK LLC**  
1601 W SWANN AVE  
TAMPA, FL 33606

**FL LUST U004179404**  
FL UST N/A

**Actual:**  
19 ft.

**LUST:**  
Region: STATE  
Facility Id: 9812652  
Facility Status: CLOSED  
Facility Type: X - Contamination Site  
Facility Phone: (813)254-5210  
Facility Cleanup Rank: Not reported  
District: Southwest District  
Lat/Long (dms): 27 56 16.7312 / 82 28 35.0461  
Section: 23  
Township: 29S  
Range: 18E  
Feature: Not reported  
Method: Not reported  
Datum: Not reported  
Score: 9  
Score Effective Date: 2012-04-10 00:00:00  
Score When Ranked: Not reported  
Operator: SUSAN MARTIN  
Name Update: Not reported  
Address Update: Not reported

**Petroleum Cleanup PCT Facility Score:**

Facility Cleanup Status: CMPL - COMPLETED  
Contact: SUSAN MARTIN  
Contact Company: M W HYDE PARK LLC  
Contact Address: 742 S VILLAGE CIR  
Contact City/State/Zip: TAMPA, FL 33606  
Phone: (813)254-6210  
Bad Address Ind: N  
State: FL  
Zip: 33606  
Score: 9  
Score Effective Date: 2012-04-10 00:00:00  
Related Party ID: 66912  
Primary RP Role: ACCOUNT OWNER  
RP Begin Date: 2011-04-21

Map ID  
Direction  
Distance  
Elevation

MAP FINDINGS

Site

Database(s)

EDR ID Number  
EPA ID Number

**MW HYDE PARK LLC (Continued)**

**U004179404**

RP Zip: Not reported  
RP Extension: Not reported

Discharge Cleanup Summary:  
Discharge Date: 11/9/2010  
PCT Discharge Combined: Not reported  
Cleanup Required: R - CLEANUP REQUIRED  
Discharge Cleanup Status: SRCR - SRCR COMPLETE  
Disch Cleanup Status Date: 2/28/2013  
Cleanup Work Status: COMPLETED  
Information Source: D - DISCHARGE NOTIFICATION  
Other Source Description: Not reported  
Eligibility Indicator: I - INELIGIBLE  
Site Manager: HEINTZ\_C  
Site Mgr End Date: 1/7/2013  
Tank Office: PCLP29 - HILLSBOROUGH ENVIRONMENTAL PROTECTION COMMISSION

Contaminated Media:  
Discharge Date: 11/9/2010  
Pct Discharge Combined With: Not reported  
Cleanup Required: R - CLEANUP REQUIRED  
Discharge Cleanup Status: SRCR - SRCR COMPLETE  
Disch Cleanup Status Date: 2/28/2013  
Cleanup Work Status: COMPLETED  
Information Source: D - DISCHARGE NOTIFICATION  
Other Source Description: Not reported  
Elig Indicator: I - INELIGIBLE  
Site Manager: HEINTZ\_C  
Site Mgr End Date: 1/7/2013  
Tank Office: PCLP29 - HILLSBOROUGH ENVIRONM  
Contaminated Drinking Wells: Not reported  
Contaminated Monitoring Well: No  
Contaminated Soil: Yes  
Contaminated Surface Water: No  
Contaminated Ground Water: Yes  
Pollutant: M - Fuel Oil - Onsite Heat  
Pollutant Other Description: Not reported  
Gallons Discharged: Not reported

Task Information:  
District: SWD  
Facility ID: 9812652  
Facility Status: CLOSED  
Facility Type: X - Contamination Site -  
County: HILLSBOROUGH  
County ID: 29  
Cleanup Eligibility Status: I  
Source Effective Date: 01-08-2013  
Discharge Date: 11-09-2010  
Cleanup Required: R - CLEANUP REQUIRED  
Discharge Cleanup Status: SRCR - SRCR COMPLETE  
Disch Cleanup Status Date: 02-28-2013  
SRC Action Type: SRCR - SITE REHABILITATION COMPLETION REPORT  
SRC Submit Date: 10-15-2012  
SRC Review Date: 01-08-2013  
SRC Completion Status: A - APPROVED  
SRC Issue Date: 02-28-2013  
SRC Comment: Not reported

Map ID  
Direction  
Distance  
Elevation

MAP FINDINGS

Site

Database(s)

EDR ID Number  
EPA ID Number

**MW HYDE PARK LLC (Continued)**

**U004179404**

Cleanup Work Status: COMPLETED  
Site Mgr: HEINTZ\_C  
Site Mgr End Date: 01-07-2013  
Tank Office: PCLP29 - Hillsborough County  
SR Task ID: 89528  
SR Cleanup Responsible: RP - RESPONSIBLE PARTY  
SR Funding Eligibility Type: -  
SR Actual Cost: Not reported  
SR Completion Date: Not reported  
SR Payment Date: Not reported  
SR Oral Date: Not reported  
SR Written Date: 10-15-2012  
SR Soil Removal: Y  
SR Free Product Removal: N  
SR Soil Tonnage Removed: 114  
SR Soil Treatment: N  
SR Other Treatment: LANDFILL  
SR Alternate Proc Received Date: Not reported  
SR Alternate Procedure Status: Not reported  
SR Alternate Procedure Status Date: Not reported  
SR Alternate Procedure Comments: Not reported  
SA Task ID: 88097  
SA Cleanup Responsible: RP - RESPONSIBLE PARTY  
SA Funding Eligibility Type: -  
SA Actual Cost: Not reported  
SA Completion Date: Not reported  
SA Payment Date: Not reported  
RAP Task ID: 89214  
RAP Cleanup Responsible ID: -  
RAP Funding Eligibility Type: -  
RAP Actual Cost: Not reported  
RAP Completion Date: 07-11-2012  
RAP Payment Date: Not reported  
RAP Last Order Approved: Not reported  
RA Task ID: 88795  
RA Cleanup Responsible: RP - RESPONSIBLE PARTY  
RA Funding Eligibility Type: -  
RA Years to Complete: 0  
RA Actual Cost: Not reported

[Click here for Florida Oculus:](#)

**UST:**

Facility Id: 9812652  
Facility Status: CLOSED  
Type Description: Contamination Site  
Facility Phone: 8132545210  
Region: STATE  
Positioning Method: Not reported  
Lat/Long (dms): Not reported

**Owner:**

Owner Id: 66912  
Owner Name: M W HYDE PARK LLC  
Owner Address: 742 S VILLAGE CIR  
Owner Address 2: ATTN: SUSAN MARTIN  
Owner City,St,Zip: TAMPA, FL 33606



Map ID  
 Direction  
 Distance  
 Elevation

MAP FINDINGS

Site

Database(s)

EDR ID Number  
 EPA ID Number

**MW HYDE PARK LLC (Continued)**

**U004179404**

Owner Contact: SUSAN MARTIN  
 Owner Phone: 8132546210

Tank Info:  
 Name: MW HYDE PARK LLC  
 Address: 1601 W SWANN AVE  
 Tank Id: 1  
 Status: Removed  
 Status Date: 11/1/2010  
 Install Date: Not reported  
 Substance: Fuel oil-on site heat  
 Content Description: Fuel Oil - Onsite Heat  
 Gallons: 220  
 Vessel Indicator: TANK  
 Tank Location: UNDERGROUND  
 DEP Contractor: P

[Click here for Florida Oculus:](#)

**AQ188**  
 South  
 < 1/8  
 0.090 mi.  
 476 ft.

**SMITH S DRY CLEANERS & LAUNDRY**  
 214 W PLATT  
 TAMPA, FL  
 Site 2 of 2 in cluster AQ

**EDR Hist Cleaner 1009207985**  
 N/A

**Actual:** EDR Hist Cleaner  
 2 ft.

**Focus Map:**  
 6

Year:	Name:	Type:
1934	VOGUE CLEANERS & LAUNDRY	CLEANERS
1944	WHITE STAR LAUNDRY	LAUNDRIES STEAM
1949	WHITE WAY CLEANERS LAUNDRY	CLEANERS AND DYERS
1962	SMITH S DRY CLEANERS & LAUNDRY	CLEANERS AND DYERS

**AR189**  
 SE  
 < 1/8  
 0.092 mi.  
 484 ft.

**WHITE SERVICE STATION**  
 400 S JEFFERSON  
 TAMPA, FL  
 Site 1 of 4 in cluster AR

**EDR Hist Auto 1009106800**  
 N/A

**Actual:** EDR Hist Auto  
 5 ft.

**Focus Map:**  
 6

Year:	Name:	Type:
1925	WHITE SERVICE STATION	AUTOMOBILE REPAIRERS

Map ID  
Direction  
Distance  
Elevation

MAP FINDINGS

Site

Database(s)

EDR ID Number  
EPA ID Number

**AS190**     **AUTOMOTIVE SERVICE CENTER**  
**WNW**     **3114 BAY TO BAY BLVD**  
**< 1/8**     **TAMPA, FL**  
**0.092 mi.**  
**487 ft.**     **Site 1 of 3 in cluster AS**

**EDR Hist Auto**     **1009106776**  
**N/A**

**Actual:**     EDR Hist Auto  
**13 ft.**

<b>Focus Map:</b>	<b>Year:</b>	<b>Name:</b>	<b>Type:</b>
<b>9</b>	1959	FULGHUM MOTOR CO	AUTOMOBILE REPAIRING
	1962	AUTOMOTIVE SERVICE CENTER INC	AUTOMOBILE REPAIRING
	1969	AUTOMOTIVE SERVICE CENTER INC	AUTOMOBILE REPAIRING
	1972	AUTOMOTIVE SERVICE CENTER	General Automotive Repair Shops
	1973	AUTOMOTIVE SERVICE CENTER	General Automotive Repair Shops
	1974	AUTOMOTIVE SERVICE CENTER	AUTOMOBILE REPAIRING
	1974	AUTOMOTIVE SERVICE CENTER INC	General Automotive Repair Shops
	1975	AUTOMOTIVE SERVICE CENTER	General Automotive Repair Shops
	1976	AUTOMOTIVE SERVICE CENTER	General Automotive Repair Shops
	1977	AUTOMOTIVE SERVICE CENTER	General Automotive Repair Shops
	1978	AUTOMOTIVE SERVICE CENTER	AUTOMOBILE REPAIRING
	1978	AUTOMOTIVE SERVICE CENTER	General Automotive Repair Shops
	1979	AUTOMOTIVE SERVICE CENTER	General Automotive Repair Shops
	1980	AUTOMOTIVE SERVICE CENTER	General Automotive Repair Shops
	1982	AUTOMOTIVE SERVICE CENTER	General Automotive Repair Shops

**AS191**     **JAMES HARTLEY PROPERTY**  
**WNW**     **3114 W BAY TO BAY BLVD**  
**< 1/8**     **TAMPA, FL 33609**  
**0.092 mi.**  
**487 ft.**     **Site 2 of 3 in cluster AS**

**FL UST**     **U001823448**  
**N/A**

**Actual:**     UST:  
**13 ft.**     Facility Id:     9400869  
**Focus Map:**     Facility Status:     CLOSED  
**9**     Type Description:     Fuel user/Non-retail  
     Facility Phone:     8138376489  
     Region:     STATE  
     Positioning Method:     UNVR  
     Lat/Long (dms):     27 55 8 / 82 29 40

**Owner:**  
Owner Id:     37069  
Owner Name:     HARTLEY, JAMES  
Owner Address:     2906 BAY TO BAY BLVD  
Owner Address 2:     Not reported  
Owner City,St,Zip:     TAMPA, FL 33629  
Owner Contact:     JIM JACOBS  
Owner Phone:     8138317440

**Tank Info:**  
Name:     JAMES HARTLEY PROPERTY  
Address:     3114 W BAY TO BAY BLVD  
Tank Id:     1  
Status:     Removed  
Status Date:     2/28/1993  
Install Date:     Not reported  
Substance:     Unknown/Not reported  
Content Description:     Unknown/Not Reported  
Gallons:     280  
Vessel Indicator:     TANK

Map ID  
Direction  
Distance  
Elevation

MAP FINDINGS

Site

Database(s)

EDR ID Number  
EPA ID Number

**JAMES HARTLEY PROPERTY (Continued)**

**U001823448**

Tank Location: UNDERGROUND  
DEP Contractor: P

[Click here for Florida Oculus:](#)

**AT192**  
**South**  
**< 1/8**  
**0.094 mi.**  
**495 ft.**

**BAY CADILLAC INC**  
**111 E PLATT ST**  
**TAMPA, FL**  
**Site 1 of 4 in cluster AT**

**EDR Hist Auto** **1009104241**  
**N/A**

**Actual:** EDR Hist Auto  
**0 ft.**

<b>Focus Map:</b> <b>6</b>	<b>Year:</b> 1962 SHARPE & COMPANY 1969 SHARPE & CO 1974 BRAMAN CADILLAC INC 1978 BAY CADILLAC INC 1983 BAY CADILLAC INC	<b>Name:</b>	<b>Type:</b> AUTOMOBILE REPAIRING AUTOMOBILE REPAIRING AUTOMOBILE REPAIRING AUTOMOBILE REPAIRING AUTOMOBILE REPAIRING
-------------------------------	---	--------------	--

**AT193**  
**South**  
**< 1/8**  
**0.094 mi.**  
**495 ft.**

**TAMPA CITY-CONVENTION CTR**  
**111 E PLATT ST**  
**TAMPA, FL 33602**  
**Site 2 of 4 in cluster AT**

**FL UST** **U001354962**  
**N/A**

**Actual:** UST:  
**0 ft.**

<b>Focus Map:</b> <b>6</b>	<b>Facility Id:</b> 8625759 <b>Facility Status:</b> CLOSED <b>Type Description:</b> Local Government <b>Facility Phone:</b> 8132231674 <b>Region:</b> STATE <b>Positioning Method:</b> ADDM <b>Lat/Long (dms):</b> 27 56 30.9372 / 82 27 25.3836
-------------------------------	--

**Owner:**

<b>Owner Id:</b> 21536 <b>Owner Name:</b> TAMPA FIRE RESCUE <b>Owner Address:</b> 808 E ZACK ST <b>Owner Address 2:</b> ATTN: FRANK PFISTER <b>Owner City,St,Zip:</b> TAMPA, FL 33602 <b>Owner Contact:</b> FRANK PFISTER <b>Owner Phone:</b> 8132747528
--

**Tank Info:**

<b>Name:</b> TAMPA CITY-CONVENTION CTR <b>Address:</b> 111 E PLATT ST <b>Tank Id:</b> 1 <b>Status:</b> Removed <b>Status Date:</b> 1/31/1988 <b>Install Date:</b> Not reported <b>Substance:</b> Unleaded gas <b>Content Description:</b> Unleaded Gas <b>Gallons:</b> 2000 <b>Vessel Indicator:</b> TANK
--

Map ID  
Direction  
Distance  
Elevation

MAP FINDINGS

Site

Database(s)

EDR ID Number  
EPA ID Number

**TAMPA CITY-CONVENTION CTR (Continued)**

**U001354962**

Tank Location: UNDERGROUND  
DEP Contractor: P  
  
Name: TAMPA CITY-CONVENTION CTR  
Address: 111 E PLATT ST  
Tank Id: 2  
Status: Removed  
Status Date: 1/31/1988  
Install Date: Not reported  
Substance: Unleaded gas  
Content Description: Unleaded Gas  
Gallons: 6000  
Vessel Indicator: TANK  
Tank Location: UNDERGROUND  
DEP Contractor: P

Name: TAMPA CITY-CONVENTION CTR  
Address: 111 E PLATT ST  
Tank Id: 3  
Status: Removed  
Status Date: 1/31/1988  
Install Date: Not reported  
Substance: Unleaded gas  
Content Description: Unleaded Gas  
Gallons: 6000  
Vessel Indicator: TANK  
Tank Location: UNDERGROUND  
DEP Contractor: P

[Click here for Florida Oculus:](#)

**AU194**  
**West**  
**< 1/8**  
**0.095 mi.**  
**499 ft.**

**TAMPA TRIBUNE CO**  
**805 E JACKSON ST**  
**TAMPA, FL 33602**  
**Site 1 of 2 in cluster AU**

**FL UST** **U001355366**  
**N/A**

**Actual:**  
**16 ft.**

UST:  
Facility Id: 8731693  
Facility Status: CLOSED  
Type Description: Fuel user/Non-retail  
Facility Phone: Not reported  
Region: STATE  
Positioning Method: UNVR  
Lat/Long (dms): 27 56 58 / 82 27 10

**Focus Map:**  
**2**

Owner:  
Owner Id: 22277  
Owner Name: MEDIA GENERAL OPERATIONS-THE TAMPA TRIBUNE  
Owner Address: 202 S PARKER ST  
Owner Address 2: ATTN: SAFETY MGR  
Owner City,St,Zip: TAMPA, FL 33606  
Owner Contact: DARRELL R HOWARD | TOM BOUDREAUX (813) 259-8112  
Owner Phone: 8132597716

Tank Info:  
Name: TAMPA TRIBUNE CO

Map ID  
Direction  
Distance  
Elevation

MAP FINDINGS

Site

Database(s)

EDR ID Number  
EPA ID Number

**TAMPA TRIBUNE CO (Continued)**

**U001355366**

Address: 805 E JACKSON ST  
Tank Id: 10  
Status: Removed  
Status Date: Not reported  
Install Date: Not reported  
Substance: Leaded gas  
Content Description: Leaded Gas  
Gallons: 10000  
Vessel Indicator: TANK  
Tank Location: UNDERGROUND  
DEP Contractor: P

Name: TAMPA TRIBUNE CO  
Address: 805 E JACKSON ST  
Tank Id: 4  
Status: Removed  
Status Date: Not reported  
Install Date: Not reported  
Substance: Unleaded gas  
Content Description: Unleaded Gas  
Gallons: 1300  
Vessel Indicator: TANK  
Tank Location: UNDERGROUND  
DEP Contractor: P

Name: TAMPA TRIBUNE CO  
Address: 805 E JACKSON ST  
Tank Id: 5  
Status: Removed  
Status Date: Not reported  
Install Date: Not reported  
Substance: Leaded gas  
Content Description: Leaded Gas  
Gallons: 4000  
Vessel Indicator: TANK  
Tank Location: UNDERGROUND  
DEP Contractor: P

Name: TAMPA TRIBUNE CO  
Address: 805 E JACKSON ST  
Tank Id: 6  
Status: Removed  
Status Date: Not reported  
Install Date: Not reported  
Substance: Leaded gas  
Content Description: Leaded Gas  
Gallons: 4000  
Vessel Indicator: TANK  
Tank Location: UNDERGROUND  
DEP Contractor: P

Name: TAMPA TRIBUNE CO  
Address: 805 E JACKSON ST  
Tank Id: 7  
Status: Removed  
Status Date: Not reported  
Install Date: Not reported

Map ID  
Direction  
Distance  
Elevation

MAP FINDINGS

Site

Database(s)

EDR ID Number  
EPA ID Number

**TAMPA TRIBUNE CO (Continued)**

**U001355366**

Substance: Leaded gas  
Content Description: Leaded Gas  
Gallons: 4000  
Vessel Indicator: TANK  
Tank Location: UNDERGROUND  
DEP Contractor: P

Name: TAMPA TRIBUNE CO  
Address: 805 E JACKSON ST  
Tank Id: 8  
Status: Removed  
Status Date: Not reported  
Install Date: Not reported  
Substance: Leaded gas  
Content Description: Leaded Gas  
Gallons: 4000  
Vessel Indicator: TANK  
Tank Location: UNDERGROUND  
DEP Contractor: P

Name: TAMPA TRIBUNE CO  
Address: 805 E JACKSON ST  
Tank Id: 9  
Status: Removed  
Status Date: Not reported  
Install Date: Not reported  
Substance: Leaded gas  
Content Description: Leaded Gas  
Gallons: 4000  
Vessel Indicator: TANK  
Tank Location: UNDERGROUND  
DEP Contractor: P

[Click here for Florida Oculus:](#)

**AP195 HILLSBOROUGH CNTY-FLEET MGMT #5**  
**ENE 311 N NEBRASKA AVE**  
**< 1/8 TAMPA, FL 33603**  
**0.095 mi.**  
**504 ft. Site 3 of 8 in cluster AP**

**FL LUST U001354206**  
**FL UST N/A**

**Actual:** LUST:  
**15 ft.** Region: STATE  
**Focus Map:** Facility Id: 8624955  
**3** Facility Status: CLOSED  
Facility Type: I - County Government  
Facility Phone: (813)744-5580  
Facility Cleanup Rank: Not reported  
District: Southwest District  
Lat/Long (dms): 27 57 0.08 / 82 26 59.53  
Section: 19  
Township: 29S  
Range: 19E  
Feature: Not reported  
Method: UNVR  
Datum: 0  
Score: Not reported

Map ID  
Direction  
Distance  
Elevation

MAP FINDINGS

Site

Database(s)

EDR ID Number  
EPA ID Number

**HILLSBOROUGH CNTY-FLEET MGMT #5 (Continued)**

**U001354206**

Score Effective Date: Not reported  
Score When Ranked: Not reported  
Operator: SUZANNE MANICCHRA EET MGMT  
Name Update: Not reported  
Address Update: 1996-08-29 00:00:00

Petroleum Cleanup PCT Facility Score:

Facility Cleanup Status: NREQ - NOT REQUIRED  
Contact: JOSH BELLOTTI  
Contact Company: HILLSBOROUGH CNTY BOCC  
Contact Address: PO BOX 1110  
Contact City/State/Zip: TAMPA, FL 33601  
Phone: (813)276-2530  
Bad Address Ind: N  
State: FL  
Zip: 33603, 3327  
Score: Not reported  
Score Effective Date: Not reported  
Related Party ID: 10074  
Primary RP Role: ACCOUNT OWNER  
RP Begin Date: 1994-05-20  
RP Zip: 1110  
RP Extension: Not reported

Discharge Cleanup Summary:

Discharge Date: 12/19/1988  
PCT Discharge Combined: Not reported  
Cleanup Required: N - NO CLEANUP REQUIRED  
Discharge Cleanup Status: NREQ - CLEANUP NOT REQUIRED  
Disch Cleanup Status Date: 5/29/2001  
Cleanup Work Status: COMPLETED  
Information Source: E - EDI  
Other Source Description: Not reported  
Eligibility Indicator: I - INELIGIBLE  
Site Manager: MCKELVEY\_M  
Site Mgr End Date: 3/11/1999  
Tank Office: PCLP29 - HILLSBOROUGH ENVIRONMENTAL PROTECTION COMMISSION

Task Information:

District: SWD  
Facility ID: 8624955  
Facility Status: CLOSED  
Facility Type: I - County Government -  
County: HILLSBOROUGH  
County ID: 29  
Cleanup Eligibility Status: I  
Source Effective Date: Not reported  
Discharge Date: 12-19-1988  
Cleanup Required: N - NO CLEANUP REQUIRED  
Discharge Cleanup Status: NREQ - CLEANUP NOT REQUIRED  
Disch Cleanup Status Date: 05-29-2001  
SRC Action Type: -  
SRC Submit Date: Not reported  
SRC Review Date: Not reported  
SRC Completion Status: -  
SRC Issue Date: Not reported  
SRC Comment: Not reported  
Cleanup Work Status: COMPLETED

Map ID  
Direction  
Distance  
Elevation

MAP FINDINGS

Site

Database(s)

EDR ID Number  
EPA ID Number

**HILLSBOROUGH CNTY-FLEET MGMT #5 (Continued)**

**U001354206**

Site Mgr: MCKELVEY\_M  
Site Mgr End Date: 03-11-1999  
Tank Office: PCLP29 - Hillsborough County  
SR Task ID: 49622  
SR Cleanup Responsible: ST - STATE  
SR Funding Eligibility Type: -  
SR Actual Cost: Not reported  
SR Completion Date: Not reported  
SR Payment Date: Not reported  
SR Oral Date: Not reported  
SR Written Date: Not reported  
SR Soil Removal: Not reported  
SR Free Product Removal: Not reported  
SR Soil Tonnage Removed: Not reported  
SR Soil Treatment: Not reported  
SR Other Treatment: Not reported  
SR Alternate Proc Received Date: Not reported  
SR Alternate Procedure Status: Not reported  
SR Alternate Procedure Status Date: Not reported  
SR Alternate Procedure Comments: Not reported  
SA Task ID: 49623  
SA Cleanup Responsible: ST - STATE  
SA Funding Eligibility Type: -  
SA Actual Cost: Not reported  
SA Completion Date: Not reported  
SA Payment Date: Not reported  
RAP Task ID: 49624  
RAP Cleanup Responsible ID: ST - STATE  
RAP Funding Eligibility Type: -  
RAP Actual Cost: Not reported  
RAP Completion Date: Not reported  
RAP Payment Date: Not reported  
RAP Last Order Approved: Not reported  
RA Task ID: 49625  
RA Cleanup Responsible: ST - STATE  
RA Funding Eligibility Type: -  
RA Years to Complete: Not reported  
RA Actual Cost: Not reported

[Click here for Florida Oculus:](#)

**UST:**

Facility Id: 8624955  
Facility Status: CLOSED  
Type Description: County Government  
Facility Phone: 8137445580  
Region: STATE  
Positioning Method: UNVR  
Lat/Long (dms): 27 56 56 / 82 27 7

**Owner:**

Owner Id: 10074  
Owner Name: HILLSBOROUGH CNTY BOCC  
Owner Address: PO BOX 1110  
Owner Address 2: ATTN: FACILITIES MGMT  
Owner City,St,Zip: TAMPA, FL 33601  
Owner Contact: JOSH BELLOTTI



Map ID  
Direction  
Distance  
Elevation

MAP FINDINGS

Site

Database(s)

EDR ID Number  
EPA ID Number

**HILLSBOROUGH CNTY-FLEET MGMT #5 (Continued)**

**U001354206**

Owner Phone: 8132762530

Tank Info:

Name: HILLSBOROUGH CNTY-FLEET MGMT #5  
Address: 311 N NEBRASKA AVE  
Tank Id: 1  
Status: Removed  
Status Date: 1/1/1997  
Install Date: 7/1/1980  
Substance: Unleaded gas  
Content Description: Unleaded Gas  
Gallons: 10000  
Vessel Indicator: TANK  
Tank Location: UNDERGROUND  
DEP Contractor: P

[Click here for Florida Oculus:](#)

**AN196**  
**NW**  
**< 1/8**  
**0.096 mi.**  
**505 ft.**

**WESTSHORE BODY SHOP**  
**906 S HOWARD AVE**  
**TAMPA, FL 33606**  
**Site 6 of 8 in cluster AN**

**RCRA NonGen / NLR** **1000420943**  
**FINDS** **FLD981480593**  
**ECHO**

**Actual:**  
**17 ft.**

RCRA NonGen / NLR:

Date form received by agency: 03/22/2013

**Focus Map:**  
**5**

Facility name: WESTSHORE BODY SHOP  
Facility address: 906 S HOWARD AVE  
TAMPA, FL 33606-2419

EPA ID: FLD981480593  
Mailing address: S HOWARD AVE  
TAMPA, FL 33606-2419

Contact: PAUL CHARVET  
Contact address: S HOWARD AVE  
TAMPA, FL 33606-2419

Contact country: US  
Contact telephone: 813-254-2444  
Contact email: Not reported

EPA Region: 04  
Classification: Non-Generator

Description: Handler: Non-Generators do not presently generate hazardous waste

Owner/Operator Summary:

Owner/operator name: PAUL CHARVET  
Owner/operator address: 906 S HOWARD AVE  
TAMPA, FL 33606

Owner/operator country: US  
Owner/operator telephone: Not reported  
Owner/operator email: Not reported  
Owner/operator fax: Not reported  
Owner/operator extension: Not reported

Legal status: Private  
Owner/Operator Type: Owner  
Owner/Op start date: 10/18/1996  
Owner/Op end date: Not reported

Map ID  
Direction  
Distance  
Elevation

MAP FINDINGS

Site

Database(s)

EDR ID Number  
EPA ID Number

**WESTSHORE BODY SHOP (Continued)**

**1000420943**

Handler Activities Summary:

U.S. importer of hazardous waste: No  
Mixed waste (haz. and radioactive): No  
Recycler of hazardous waste: No  
Transporter of hazardous waste: No  
Treater, storer or disposer of HW: No  
Underground injection activity: No  
On-site burner exemption: No  
Furnace exemption: No  
Used oil fuel burner: No  
Used oil processor: No  
User oil refiner: No  
Used oil fuel marketer to burner: No  
Used oil Specification marketer: No  
Used oil transfer facility: No  
Used oil transporter: No

Historical Generators:

Date form received by agency: 01/31/1991  
Site name: WESTSHORE BODY SHOP  
Classification: Small Quantity Generator

Violation Status: No violations found

FINDS:

Registry ID: 110002546754

Environmental Interest/Information System

RCRAInfo is a national information system that supports the Resource Conservation and Recovery Act (RCRA) program through the tracking of events and activities related to facilities that generate, transport, and treat, store, or dispose of hazardous waste. RCRAInfo allows RCRA program staff to track the notification, permit, compliance, and corrective action activities required under RCRA.

Florida Environmental System Today Application (FIESTA) Data Maintenance (FDM) system maintains entity, environmental interest and affiliation data for the State of Florida.

[Click this hyperlink](#) while viewing on your computer to access additional FINDS: detail in the EDR Site Report.

ECHO:

Envid: 1000420943  
Registry ID: 110002546754  
DFR URL: <http://echo.epa.gov/detailed-facility-report?fid=110002546754>

MAP FINDINGS

Map ID  
Direction  
Distance  
Elevation

Site

Database(s)

EDR ID Number  
EPA ID Number

**AN197**     **SAINE S AUTO SERVICE**  
**NW**         **906 S HOWARD AVE**  
**< 1/8**       **TAMPA, FL**  
**0.096 mi.**  
**505 ft.**     **Site 7 of 8 in cluster AN**

**EDR Hist Auto**     **1009102805**  
**N/A**

**Actual:**         EDR Hist Auto  
**17 ft.**

<b>Focus Map:</b> <b>5</b>	Year:    Name: 1969    SAINE S AUTO SERVICE 1974    SAINE S AUTO SERVICE	Type: AUTOMOBILE REPAIRING AUTOMOBILE REPAIRING
-------------------------------	--	---

**AL198**     **MANGO SQUARE DRY CLEANERS**  
**North**     **100 ASHLEY DR**  
**< 1/8**       **TAMPA, FL**  
**0.096 mi.**  
**507 ft.**     **Site 3 of 3 in cluster AL**

**EDR Hist Cleaner**     **1009205947**  
**N/A**

**Actual:**         EDR Hist Cleaner  
**1 ft.**

<b>Focus Map:</b> <b>6</b>	Year:    Name: 1993    MANGO SQUARE DRY CLEANERS	Type: CLEANERS
-------------------------------	---	-------------------

**AV199**     **KEMCO ELECTRONICS INC**  
**WNW**       **2722 S MACDILL AVE**  
**< 1/8**       **TAMPA, FL 33629**  
**0.096 mi.**  
**508 ft.**     **Site 1 of 2 in cluster AV**

**RCRA NonGen / NLR**     **1000497142**  
**FINDS**             **FLD032784944**  
**ECHO**

**Actual:**         RCRA NonGen / NLR:  
**18 ft.**

<b>Focus Map:</b> <b>9</b>	Date form received by agency: 08/18/2011 Facility name:             KEMCO ELECTRONICS INC Facility address:         2722 S MACDILL AVE TAMPA, FL 33629-7222  EPA ID:                     FLD032784944 Mailing address:         PO BOX 14158 2722 S MACDILL AVE TAMPA, FL 33690-4158  Contact:                    ALLAN MOODY Contact address:         PO BOX 14158 TAMPA, FL 33690-4158  Contact country:         US Contact telephone:       813-837-2487 Contact email:            Not reported EPA Region:              04 Classification:            Non-Generator Description:               Handler: Non-Generators do not presently generate hazardous waste
-------------------------------	--

Owner/Operator Summary:  
Owner/operator name:     ALLAN MOODY  
Owner/operator address:   PO BOX 14158  
                                     TAMPA, FL 33690  
  
Owner/operator country:    US  
Owner/operator telephone: Not reported  
Owner/operator email:     Not reported  
Owner/operator fax:        Not reported  
Owner/operator extension: Not reported  
Legal status:                Private

Map ID  
Direction  
Distance  
Elevation

MAP FINDINGS

Site

Database(s)

EDR ID Number  
EPA ID Number

**KEMCO ELECTRONICS INC (Continued)**

**1000497142**

Owner/Operator Type: Owner  
Owner/Op start date: 01/09/1997  
Owner/Op end date: Not reported

Handler Activities Summary:

U.S. importer of hazardous waste: No  
Mixed waste (haz. and radioactive): No  
Recycler of hazardous waste: No  
Transporter of hazardous waste: No  
Treater, storer or disposer of HW: No  
Underground injection activity: No  
On-site burner exemption: No  
Furnace exemption: No  
Used oil fuel burner: No  
Used oil processor: No  
User oil refiner: No  
Used oil fuel marketer to burner: No  
Used oil Specification marketer: No  
Used oil transfer facility: No  
Used oil transporter: No

Historical Generators:

Date form received by agency: 10/11/1983  
Site name: KEMCO ELECTRONICS INC  
Classification: Not a generator, verified

Violation Status: No violations found

FINDS:

Registry ID: 110002529586

Environmental Interest/Information System

RCRAInfo is a national information system that supports the Resource Conservation and Recovery Act (RCRA) program through the tracking of events and activities related to facilities that generate, transport, and treat, store, or dispose of hazardous waste. RCRAInfo allows RCRA program staff to track the notification, permit, compliance, and corrective action activities required under RCRA.

Florida Environmental System Today Application (FIESTA) Data Maintenance (FDM) system maintains entity, environmental interest and affiliation data for the State of Florida.

[Click this hyperlink](#) while viewing on your computer to access additional FINDS: detail in the EDR Site Report.

ECHO:

Envid: 1000497142  
Registry ID: 110002529586  
DFR URL: <http://echo.epa.gov/detailed-facility-report?fid=110002529586>

Map ID  
Direction  
Distance  
Elevation

MAP FINDINGS

Site

Database(s)

EDR ID Number  
EPA ID Number

200  
WNW  
< 1/8  
0.097 mi.  
512 ft.

LIEBERMAN ERWIN FAMILY TRUST  
4545 S DALE MABRY HWY  
TAMPA, FL 33611

FL LUST  
FL UST  
U001355945  
N/A

Actual:  
14 ft.

Focus Map:  
11

LUST:  
Region: STATE  
Facility Id: 8942643  
Facility Status: CLOSED  
Facility Type: C - Fuel user/Non-retail  
Facility Phone: (813)345-1030  
Facility Cleanup Rank: Not reported  
District: Southwest District  
Lat/Long (dms): 27 53 55.2283 / 82 30 24.94  
Section: Not reported  
Township: Not reported  
Range: Not reported  
Feature: Not reported  
Method: ADDM  
Datum: 0  
Score: Not reported  
Score Effective Date: Not reported  
Score When Ranked: Not reported  
Operator: LIEBERMAN TRUSTEE,HARRIET  
Name Update: 2000-02-17 00:00:00  
Address Update: Not reported

Petroleum Cleanup PCT Facility Score:

Facility Cleanup Status: NREQ - NOT REQUIRED  
Contact: HARRIET LIEBERMAN,TRUSTEE  
Contact Company: LIEBERMAN, ERWIN FAMILY TRUST  
Contact Address: PO BOX 40850  
Contact City/State/Zip: SAINT PETERSBURG, FL 33743  
Phone: (813)345-1030  
Bad Address Ind: N  
State: FL  
Zip: 33611, 1425  
Score: Not reported  
Score Effective Date: Not reported  
Related Party ID: 12942  
Primary RP Role: ACCOUNT OWNER  
RP Begin Date: 1989-01-04  
RP Zip: 850  
RP Extension: Not reported

Discharge Cleanup Summary:

Discharge Date: 11/25/1988  
PCT Discharge Combined: Not reported  
Cleanup Required: N - NO CLEANUP REQUIRED  
Discharge Cleanup Status: NREQ - CLEANUP NOT REQUIRED  
Disch Cleanup Status Date: 5/29/2001  
Cleanup Work Status: COMPLETED  
Information Source: E - EDI  
Other Source Description: Not reported  
Eligibility Indicator: I - INELIGIBLE  
Site Manager: MCKELVEY\_M  
Site Mgr End Date: 3/11/1999  
Tank Office: PCLP29 - HILLSBOROUGH ENVIRONMENTAL PROTECTION COMMISSION

Map ID  
Direction  
Distance  
Elevation

MAP FINDINGS

Site

Database(s)

EDR ID Number  
EPA ID Number

**LIEBERMAN ERWIN FAMILY TRUST (Continued)**

**U001355945**

Task Information:

District: SWD  
Facility ID: 8942643  
Facility Status: CLOSED  
Facility Type: C - Fuel user/Non-retail -  
County: HILLSBOROUGH  
County ID: 29  
Cleanup Eligibility Status: I  
Source Effective Date: Not reported  
Discharge Date: 11-25-1988  
Cleanup Required: N - NO CLEANUP REQUIRED  
Discharge Cleanup Status: NREQ - CLEANUP NOT REQUIRED  
Disch Cleanup Status Date: 05-29-2001  
SRC Action Type: -  
SRC Submit Date: Not reported  
SRC Review Date: Not reported  
SRC Completion Status: -  
SRC Issue Date: Not reported  
SRC Comment: Not reported  
Cleanup Work Status: COMPLETED  
Site Mgr: MCKELVEY\_M  
Site Mgr End Date: 03-11-1999  
Tank Office: PCLP29 - Hillsborough County  
SR Task ID: 47452  
SR Cleanup Responsible: ST - STATE  
SR Funding Eligibility Type: -  
SR Actual Cost: Not reported  
SR Completion Date: Not reported  
SR Payment Date: Not reported  
SR Oral Date: Not reported  
SR Written Date: Not reported  
SR Soil Removal: Not reported  
SR Free Product Removal: Not reported  
SR Soil Tonnage Removed: Not reported  
SR Soil Treatment: Not reported  
SR Other Treatment: Not reported  
SR Alternate Proc Received Date: Not reported  
SR Alternate Procedure Status: Not reported  
SR Alternate Procedure Status Date: Not reported  
SR Alternate Procedure Comments: Not reported  
SA Task ID: 47453  
SA Cleanup Responsible: ST - STATE  
SA Funding Eligibility Type: -  
SA Actual Cost: Not reported  
SA Completion Date: Not reported  
SA Payment Date: Not reported  
RAP Task ID: 47454  
RAP Cleanup Responsible ID: ST - STATE  
RAP Funding Eligibility Type: -  
RAP Actual Cost: Not reported  
RAP Completion Date: Not reported  
RAP Payment Date: Not reported  
RAP Last Order Approved: Not reported  
RA Task ID: 47455  
RA Cleanup Responsible: ST - STATE  
RA Funding Eligibility Type: -  
RA Years to Complete: Not reported

Map ID  
Direction  
Distance  
Elevation

MAP FINDINGS

Site

Database(s)

EDR ID Number  
EPA ID Number

**LIEBERMAN ERWIN FAMILY TRUST (Continued)**

**U001355945**

RA Actual Cost: Not reported

[Click here for Florida Oculus:](#)

UST:

Facility Id: 8942643  
Facility Status: CLOSED  
Type Description: Fuel user/Non-retail  
Facility Phone: 8133451030  
Region: STATE  
Positioning Method: ADDM  
Lat/Long (dms): 27 54 1.6312 / 82 30 22.7412

Owner:

Owner Id: 12942  
Owner Name: LIEBERMAN, ERWIN FAMILY TRUST  
Owner Address: PO BOX 40850  
Owner Address 2: Not reported  
Owner City,St,Zip: SAINT PETERSBURG, FL 33743  
Owner Contact: HARRIET LIEBERMAN,TRUSTEE  
Owner Phone: 8133451030

Tank Info:

Name: LIEBERMAN ERWIN FAMILY TRUST  
Address: 4545 S DALE MABRY HWY  
Tank Id: 1  
Status: Removed  
Status Date: 8/31/1988  
Install Date: Not reported  
Substance: Unknown/Not reported  
Content Description: Unknown/Not Reported  
Gallons: 888  
Vessel Indicator: TANK  
Tank Location: UNDERGROUND  
DEP Contractor: P

[Click here for Florida Oculus:](#)

201 **FIRESTONE #1889-004146**  
WNW **900 E KENNEDY BLVD**  
< 1/8 **TAMPA, FL 33602**  
0.098 mi.  
518 ft.

**FL LUST U001355452**  
**FL UST N/A**  
**FL CLEANUP SITES**  
**FL DWM CONTAM**

Actual:  
16 ft.

Focus Map:  
2

LUST:

Region: STATE  
Facility Id: 8733809  
Facility Status: OPEN  
Facility Type: C - Fuel user/Non-retail  
Facility Phone: (813)229-2626  
Facility Cleanup Rank: 7728  
District: Southwest District  
Lat/Long (dms): 27 56 59.62 / 82 27 9.89  
Section: Not reported  
Township: Not reported  
Range: Not reported

Map ID  
Direction  
Distance  
Elevation

MAP FINDINGS

Site

Database(s)

EDR ID Number  
EPA ID Number

**FIRESTONE #1889-004146 (Continued)**

**U001355452**

Feature: Not reported  
Method: UNVR  
Datum: 0  
Score: 10  
Score Effective Date: 2008-11-13 00:00:00  
Score When Ranked: 12  
Operator: FIRESTONE  
Name Update: Not reported  
Address Update: Not reported

**Petroleum Cleanup PCT Facility Score:**

Facility Cleanup Status: ONGO - ONGOING  
Contact: DEBRA HAMLIN  
Contact Company: BFS RETAIL & COMMERCIAL OPERATIONS LLC  
Contact Address: 535 MARRIOTT DR  
Contact City/State/Zip: NASHVILLE, TN 37214  
Phone: (630)259-9379  
Bad Address Ind: N  
State: FL  
Zip: 33602, 3508  
Score: 10  
Score Effective Date: 2008-11-13 00:00:00  
Related Party ID: 54876  
Primary RP Role: ACCOUNT OWNER  
RP Begin Date: 2006-09-08  
RP Zip: 5092  
RP Extension: Not reported

**Discharge Cleanup Summary:**

Discharge Date: 12/22/1988  
PCT Discharge Combined: Not reported  
Cleanup Required: R - CLEANUP REQUIRED  
Discharge Cleanup Status: SA - SA ONGOING  
Disch Cleanup Status Date: 10/18/1990  
Cleanup Work Status: INACTIVE  
Information Source: E - EDI  
Other Source Description: Not reported  
Eligibility Indicator: E - ELIGIBLE  
Site Manager: MYERS\_JL  
Site Mgr End Date: 3/14/2017  
Tank Office: PCTM5 - PETROLEUM CLEANUP TEAM 5

**Petroleum Cleanup Program Eligibility:**

Facility ID: 8733809  
Discharge Date: 12/22/1988  
Pct Discharge Combined With: Not reported  
Cleanup Required: R - CLEANUP REQUIRED  
Discharge Cleanup Status: SA - SA ONGOING  
Disch Cleanup Status Date: 10/18/1990  
Cleanup Work Status: INACTIVE  
Information Source: E - EDI  
Other Source Description: Not reported  
Application Received Date: 12/30/1988  
Cleanup Program: E - EARLY DETECTION INCENTIVE  
Eligibility Status: 6/13/1989  
Elig Status Date: 6/13/1989  
Letter Of Intent Date: 3/30/1989  
Redetermined: No



Map ID  
Direction  
Distance  
Elevation

MAP FINDINGS

Site

Database(s)

EDR ID Number  
EPA ID Number

**FIRESTONE #1889-004146 (Continued)**

**U001355452**

Inspection Date: 2/8/1989  
Site Manager: MYERS\_JL  
Site Mgr End Date: 3/14/2017  
Tank Office: PCTM5 - PETROLEUM CLEANUP TEAM 5  
Deductible Amount: Not reported  
Deductible Paid To Date: 0  
Co-Pay Amount: Not reported  
Co-Pay Paid To Date: 0  
Cap Amount: Not reported

Contaminated Media:  
Discharge Date: 12/22/1988  
Pct Discharge Combined With: Not reported  
Cleanup Required: R - CLEANUP REQUIRED  
Discharge Cleanup Status: SA - SA ONGOING  
Disch Cleanup Status Date: 10/18/1990  
Cleanup Work Status: INACTIVE  
Information Source: E - EDI  
Other Source Description: Not reported  
Elig Indicator: E - ELIGIBLE  
Site Manager: MYERS\_JL  
Site Mgr End Date: 3/14/2017  
Tank Office: PCTM5 - PETROLEUM CLEANUP TEAM  
Contaminated Drinking Wells: 0  
Contaminated Monitoring Well: Yes  
Contaminated Soil: Yes  
Contaminated Surface Water: No  
Contaminated Ground Water: Yes  
Pollutant: A - Leaded Gas  
Pollutant Other Description: Not reported  
Gallons Discharged: Not reported  
Discharge Date: 12/22/1988  
Pct Discharge Combined With: Not reported  
Cleanup Required: R - CLEANUP REQUIRED  
Discharge Cleanup Status: SA - SA ONGOING  
Disch Cleanup Status Date: 10/18/1990  
Cleanup Work Status: INACTIVE  
Information Source: E - EDI  
Other Source Description: Not reported  
Elig Indicator: E - ELIGIBLE  
Site Manager: MYERS\_JL  
Site Mgr End Date: 3/14/2017  
Tank Office: PCTM5 - PETROLEUM CLEANUP TEAM  
Contaminated Drinking Wells: 0  
Contaminated Monitoring Well: Yes  
Contaminated Soil: Yes  
Contaminated Surface Water: No  
Contaminated Ground Water: Yes  
Pollutant: L - Waste Oil  
Pollutant Other Description: Not reported  
Gallons Discharged: Not reported

Task Information:  
District: SWD  
Facility ID: 8733809  
Facility Status: OPEN  
Facility Type: C - Fuel user/Non-retail -  
County: HILLSBOROUGH

Map ID  
Direction  
Distance  
Elevation

MAP FINDINGS

Site

Database(s)

EDR ID Number  
EPA ID Number

**FIRESTONE #1889-004146 (Continued)**

**U001355452**

County ID: 29  
Cleanup Eligibility Status: E  
Source Effective Date: Not reported  
Discharge Date: 12-22-1988  
Cleanup Required: R - CLEANUP REQUIRED  
Discharge Cleanup Status: SA - SA ONGOING  
Disch Cleanup Status Date: 10-18-1990  
SRC Action Type: -  
SRC Submit Date: Not reported  
SRC Review Date: Not reported  
SRC Completion Status: -  
SRC Issue Date: Not reported  
SRC Comment: Not reported  
Cleanup Work Status: INACTIVE  
Site Mgr: MYERS\_JL  
Site Mgr End Date: 03-14-2017  
Tank Office: PCTM5 - Team 5  
SR Task ID: 47785  
SR Cleanup Responsible: RP - RESPONSIBLE PARTY  
SR Funding Eligibility Type: -  
SR Actual Cost: Not reported  
SR Completion Date: Not reported  
SR Payment Date: Not reported  
SR Oral Date: Not reported  
SR Written Date: 10-18-1990  
SR Soil Removal: Y  
SR Free Product Removal: Not reported  
SR Soil Tonnage Removed: Not reported  
SR Soil Treatment: Y  
SR Other Treatment: Not reported  
SR Alternate Proc Received Date: Not reported  
SR Alternate Procedure Status: Not reported  
SR Alternate Procedure Status Date: Not reported  
SR Alternate Procedure Comments: Not reported  
SA Task ID: 47786  
SA Cleanup Responsible: RP - RESPONSIBLE PARTY  
SA Funding Eligibility Type: -  
SA Actual Cost: Not reported  
SA Completion Date: 04-16-1992  
SA Payment Date: Not reported  
RAP Task ID: 47787  
RAP Cleanup Responsible ID: RP - RESPONSIBLE PARTY  
RAP Funding Eligibility Type: -  
RAP Actual Cost: Not reported  
RAP Completion Date: Not reported  
RAP Payment Date: Not reported  
RAP Last Order Approved: Not reported  
RA Task ID: Not reported  
RA Cleanup Responsible: -  
RA Funding Eligibility Type: -  
RA Years to Complete: Not reported  
RA Actual Cost: Not reported

[Click here for Florida Oculus:](#)

UST:

Facility Id: 8733809

Map ID  
Direction  
Distance  
Elevation

MAP FINDINGS

Site

Database(s)

EDR ID Number  
EPA ID Number

**FIRESTONE #1889-004146 (Continued)**

**U001355452**

Facility Status: OPEN  
Type Description: Fuel user/Non-retail  
Facility Phone: 8132292626  
Region: STATE  
Positioning Method: UNVR  
Lat/Long (dms): 27 56 57 / 82 27 10  
  
Owner:  
Owner Id: 54876  
Owner Name: BFS RETAIL & COMMERCIAL OPERATIONS LLC  
Owner Address: 535 MARRIOTT DR  
Owner Address 2: ATTN: DEBRA HAMLIN  
Owner City,St,Zip: NASHVILLE, TN 37214  
Owner Contact: DEBRA HAMLIN  
Owner Phone: 6302599379

Tank Info:  
Name: FIRESTONE #1889-004146  
Address: 900 E KENNEDY BLVD  
Tank Id: 1  
Status: In service  
Status Date: Not reported  
Install Date: Not reported  
Substance: Z  
Content Description: Other Non Regulated  
Gallons: 300  
Vessel Indicator: TANK  
Tank Location: UNDERGROUND  
DEP Contractor: P

[Click here for Florida Oculus:](#)

**CLEANUP SITES:**

DEP Cleanup Site Key: 58717408  
Source Database Name: Storage Tank Contamination Monitoring  
Source Database Id: 8733809  
CPAC Program Area Id: TK  
CLLC Cleanup Category Key: PETRO  
RSC2 Remediation Status Key: PENDING  
Data Load Date: 05/28/2019  
OC3 Office Id: SWD  
Physical Address Line 2: Not reported  
OIC Object Of Interest Id: FACIL  
PC2 Proximity Id: CENTR  
Calc Coordinates Accuracy Level Id: 4  
CMC2 Coordinate Method Id: Digital Aerial Photography With Ground Control  
DC4 Datum Id: High Accuracy Reference Network  
VSC1 Verification Status: REVIEWED  
Collect Username: DAVIS\_B  
Collect Date: 07/20/2005  
Collect Affiliation: DEPARTMENT OF ENVIRONMENTAL PR  
Map Source: 1999 doqs  
Map Source Scale: 4053  
Interpolation Scale: Not reported  
Verifier Username: DAVIS\_B  
Verifier Affiliation: DEPARTMENT OF ENVIRONMENTAL PR

Map ID  
Direction  
Distance  
Elevation

MAP FINDINGS

Site

Database(s)

EDR ID Number  
EPA ID Number

**FIRESTONE #1889-004146 (Continued)**

**U001355452**

Verification Date: 07/20/2005  
Verified Coordinate Method Id: Digital Aerial Photography With Ground Control  
Source Database Name Code: STCM  
CMC2 Coordinate Method ID Code: DPHO  
DC4 Datum ID Code: HARN  
Verified Coordinate Method ID Code: DPHO  
Comments: Not reported  
Latitude/Longitude (deg/min/sec): 27 56 59.62 / 82 27 9.89

**DWM CONTAM:**

Program Site Id: 8733809  
Lat DD: 27  
Lat MM: 56  
Lat SS: 59.62  
Long DD: 82  
Long MM: 27  
Long SS: 9.89  
Office/ District: SWD  
Program Area: Storage Tanks  
Offsite Contamination: Not reported  
Project Manager: Not reported  
Priority Score: 10  
Datum: 0  
Method: UNVR  
Facility Status: OPEN  
Feature: Not reported  
Section: Not reported  
Township: Not reported  
Range: Not reported  
Staff Assigned: Not reported  
Priority (Y/N): Not reported

**AG202  
NW  
< 1/8  
0.098 mi.  
518 ft.**

**DURA STATIC INC  
1617 W PLATT ST  
TAMPA, FL 33606  
Site 2 of 3 in cluster AG**

**RCRA NonGen / NLR 1000316716  
FINDS FLD065920514  
ECHO**

**Actual:  
19 ft.**

**RCRA NonGen / NLR:**

**Focus Map:  
6**

Date form received by agency: 01/12/2011  
Facility name: DURA STATIC INC  
Facility address: 1617 W PLATT ST  
TAMPA, FL 33606-1823  
EPA ID: FLD065920514  
Mailing address: W PLATT ST  
TAMPA, FL 33606-1823  
Contact: KIM ALDERMAN  
Contact address: W PLATT ST  
TAMPA, FL 33606-1823  
Contact country: US  
Contact telephone: 813-273-9441  
Contact email: Not reported  
EPA Region: 04  
Classification: Non-Generator  
Description: Handler: Non-Generators do not presently generate hazardous waste

Map ID  
Direction  
Distance  
Elevation

MAP FINDINGS

Site

Database(s)

EDR ID Number  
EPA ID Number

**DURA STATIC INC (Continued)**

**1000316716**

Owner/Operator Summary:

Owner/operator name: KIM ALDERMAN  
Owner/operator address: 1617 W PLATT ST  
TAMPA, FL 33606  
Owner/operator country: US  
Owner/operator telephone: Not reported  
Owner/operator email: Not reported  
Owner/operator fax: Not reported  
Owner/operator extension: Not reported  
Legal status: Private  
Owner/Operator Type: Owner  
Owner/Op start date: 05/22/1997  
Owner/Op end date: Not reported

Owner/operator name: ALDERMAN KIM  
Owner/operator address: 1617 W PLATT ST  
TAMPA, FL 33606  
Owner/operator country: US  
Owner/operator telephone: Not reported  
Owner/operator email: Not reported  
Owner/operator fax: Not reported  
Owner/operator extension: Not reported  
Legal status: Private  
Owner/Operator Type: Owner  
Owner/Op start date: 05/22/1997  
Owner/Op end date: Not reported

Handler Activities Summary:

U.S. importer of hazardous waste: No  
Mixed waste (haz. and radioactive): No  
Recycler of hazardous waste: No  
Transporter of hazardous waste: No  
Treater, storer or disposer of HW: No  
Underground injection activity: No  
On-site burner exemption: No  
Furnace exemption: No  
Used oil fuel burner: No  
Used oil processor: No  
User oil refiner: No  
Used oil fuel marketer to burner: No  
Used oil Specification marketer: No  
Used oil transfer facility: No  
Used oil transporter: No

Historical Generators:

Date form received by agency: 02/13/2008  
Site name: DURA STATIC INC  
Classification: Not a generator, verified

Date form received by agency: 04/03/1987  
Site name: DURA STATIC INC  
Classification: Small Quantity Generator

Hazardous Waste Summary:

Map ID  
Direction  
Distance  
Elevation

MAP FINDINGS

Site

Database(s)

EDR ID Number  
EPA ID Number

**DURA STATIC INC (Continued)**

**1000316716**

. Waste code: D001  
. Waste name: IGNITABLE WASTE

Violation Status: No violations found

**FINDS:**

Registry ID: 110002534918

**Environmental Interest/Information System**

RCRAInfo is a national information system that supports the Resource Conservation and Recovery Act (RCRA) program through the tracking of events and activities related to facilities that generate, transport, and treat, store, or dispose of hazardous waste. RCRAInfo allows RCRA program staff to track the notification, permit, compliance, and corrective action activities required under RCRA.

Florida Environmental System Today Application (FIESTA) Data Maintenance (FDM) system maintains entity, environmental interest and affiliation data for the State of Florida.

[Click this hyperlink](#) while viewing on your computer to access additional FINDS: detail in the EDR Site Report.

**ECHO:**

Envid: 1000316716  
Registry ID: 110002534918  
DFR URL: <http://echo.epa.gov/detailed-facility-report?fid=110002534918>

**AG203  
NW  
< 1/8  
0.098 mi.  
520 ft.**

**GTE MOBILNET OF TAMPA INC  
211 S DAKOTA AVE  
TAMPA, FL 33606**

**FL AST A100008846  
N/A**

**Site 3 of 3 in cluster AG**

**Actual:  
19 ft.**

**AST:**

**Focus Map:  
6**

Name: GTE MOBILNET OF TAMPA INC  
Address: 211 S DAKOTA AVE  
Facility ID: 8837473  
Facility Status: OPEN  
Type Description: Fuel user/Non-retail  
Facility Phone: 8136212357  
DEP Contractor Own: P  
Region: STATE  
Positioning Method: UNVR  
Lat/Long (dms): 27 56 30 / 82 28 14

**Owner:**

Owner Id: 9027  
Owner Name: GTE MOBILNET OF TAMPA INC  
Owner Address: 600 N WESTSHORE BLVD #204  
Owner Address 2: Not reported  
Owner City,St,Zip: TAMPA, FL 33609  
Owner Contact: ROBERT A KERSTEEN  
Owner Phone: 8132826416

Map ID  
Direction  
Distance  
Elevation

MAP FINDINGS

Site

Database(s)

EDR ID Number  
EPA ID Number

**GTE MOBILNET OF TAMPA INC (Continued)**

**A100008846**

Tank Id: 1  
Status: In service  
Status Date: Not reported  
Install Date: Not reported  
Substance: Fuel oil-on site heat  
Content Description: Fuel Oil - Onsite Heat  
Gallons: 150  
Tank Location: ABOVEGROUND

[Click here for Florida Oculus:](#)

**AD204  
SSE  
< 1/8  
0.099 mi.  
521 ft.**

**FLORIDA WEST COAST DISTRIBUTORS  
513 SOUTH FLORIDA AVE  
TAMPA, FL 33602**

**RCRA-VSQG 1014471828  
FLTMP9404846**

**Site 3 of 4 in cluster AD**

**Actual:  
3 ft.**

**RCRA-VSQG:**

Date form received by agency: 08/29/1994

**Focus Map:  
6**

Facility name: FLORIDA WEST COAST DISTRIBUTORS  
Facility address: 513 SOUTH FLORIDA AVE  
TAMPA, FL 33602

EPA ID: FLTMP9404846

Contact: Not reported

Contact address: Not reported

Contact address: Not reported

Contact country: US

Contact telephone: Not reported

Contact email: Not reported

EPA Region: 04

Classification: Conditionally Exempt Small Quantity Generator

Description: Handler: generates 100 kg or less of hazardous waste per calendar month, and accumulates 1000 kg or less of hazardous waste at any time; or generates 1 kg or less of acutely hazardous waste per calendar month, and accumulates at any time: 1 kg or less of acutely hazardous waste; or 100 kg or less of any residue or contaminated soil, waste or other debris resulting from the cleanup of a spill, into or on any land or water, of acutely hazardous waste; or generates 100 kg or less of any residue or contaminated soil, waste or other debris resulting from the cleanup of a spill, into or on any land or water, of acutely hazardous waste during any calendar month, and accumulates at any time: 1 kg or less of acutely hazardous waste; or 100 kg or less of any residue or contaminated soil, waste or other debris resulting from the cleanup of a spill, into or on any land or water, of acutely hazardous waste

**Handler Activities Summary:**

U.S. importer of hazardous waste: No  
Mixed waste (haz. and radioactive): No  
Recycler of hazardous waste: No  
Transporter of hazardous waste: No  
Treater, storer or disposer of HW: No  
Underground injection activity: No  
On-site burner exemption: No  
Furnace exemption: No  
Used oil fuel burner: No

Map ID  
Direction  
Distance  
Elevation

MAP FINDINGS

Site

Database(s)

EDR ID Number  
EPA ID Number

**FLORIDA WEST COAST DISTRIBUTORS (Continued)**

**1014471828**

Used oil processor: No  
User oil refiner: No  
Used oil fuel marketer to burner: No  
Used oil Specification marketer: No  
Used oil transfer facility: No  
Used oil transporter: No

Violation Status: No violations found

**AD205**  
**SSE**  
**< 1/8**  
**0.099 mi.**  
**521 ft.**

**TAMPA EMBASSY SUITES CONVEN CTR**  
**513 S FLORIDA AVE**  
**TAMPA, FL 33602**

**FL AST** **A100290313**  
**N/A**

**Site 4 of 4 in cluster AD**

**Actual:**  
**3 ft.**

**AST:**

**Focus Map:**  
**6**

Name: TAMPA EMBASSY SUITES CONVEN CTR  
Address: 513 S FLORIDA AVE  
Facility ID: 9808075  
Facility Status: OPEN  
Type Description: Fuel user/Non-retail  
Facility Phone: 8137698345  
DEP Contractor Own: P  
Region: STATE  
Positioning Method: Not reported  
Lat/Long (dms): Not reported

**Owner:**

Owner Id: 67400  
Owner Name: RLJIII-EM DT TAMPA LESSEE LLC  
Owner Address: 3 BETHESDA METRO CNTR #1000  
Owner Address 2: ATTN: STORAGE TANK REGIS  
Owner City,St,Zip: BETHESDA, MD 20814  
Owner Contact: KEANE BELL  
Owner Phone: 3012807000

Tank Id: 1  
Status: In service  
Status Date: 4/1/2006  
Install Date: 4/1/2006  
Substance: Diesel-emergen generator  
Content Description: Emerg Generator Diesel  
Gallons: 2000  
Tank Location: ABOVEGROUND

**Construction:**

Tank Id: 1  
Construction Category: Overfill/Spill  
Construction Description: Flow shut-Off

Tank Id: 1  
Construction Category: Overfill/Spill  
Construction Description: Spill containment bucket

Tank Id: 1  
Construction Category: Overfill/Spill  
Construction Description: Level gauges/alarms



Map ID  
 Direction  
 Distance  
 Elevation

MAP FINDINGS

Site

Database(s)

EDR ID Number  
 EPA ID Number

**TAMPA EMBASSY SUITES CONVEN CTR (Continued)**

**A100290313**

- Tank Id: 1
- Construction Category: Secondary Containment
- Construction Description: Double wall - tank jacket
  
- Tank Id: 1
- Construction Category: Primary Construction
- Construction Description: Steel
  
- Tank Id: 1
- Construction Category: Overfill/Spill
- Construction Description: Tight fill
  
- Monitoring:
- Tank ID: 1
- Monitoring Description: Continuous electronic sensing
  
- Tank ID: 1
- Monitoring Description: Visual inspection of ASTs
  
- Tank ID: 1
- Monitoring Description: Monitor dbl wall tank space
  
- Piping:
- Tank ID: 1
- Piping Category: Miscellaneous Attributes
- Piping Description: Suction piping system
  
- Tank ID: 1
- Piping Category: Primary Construction
- Piping Description: Steel/galvanized metal
  
- Tank ID: 1
- Piping Category: Miscellaneous Attributes
- Piping Description: Abv, no soil contact

Click here for Florida Oculus:

**AP206**  
**ENE**  
 < 1/8  
 0.101 mi.  
 533 ft.

**TAYLOR R H RADIATOR WORKS**  
**1201 JACKSON**  
**TAMPA, FL**  
**Site 4 of 8 in cluster AP**

**EDR Hist Auto 1009105162**  
**N/A**

**Actual:** EDR Hist Auto  
 15 ft.

**Focus Map:**  
 3

Year: Name:  
 1930 TAYLOR RICHD H  
 1949 TAYLOR R H RADIATOR WORKS  
 1987 TAYLOR R H RADIATOR MFG CO

Type:  
 AUTOMOBILE REPAIRING  
 RADIATOR REPAIRERS AUTOMOBILE  
 Motor Vehicle Parts And Accessories

MAP FINDINGS

Map ID  
 Direction  
 Distance  
 Elevation

Site

Database(s)

EDR ID Number  
 EPA ID Number

**AT207**      **LIBERTY CLEANERS**      **EDR Hist Cleaner**      **1009208841**  
**South**      **114 W PLATT**      **N/A**  
**< 1/8**      **TAMPA, FL**  
**0.101 mi.**  
**534 ft.**      **Site 3 of 4 in cluster AT**  
**Actual:**      EDR Hist Cleaner  
**0 ft.**  
**Focus Map:**      Year:      Name:      Type:  
**6**      1930      LIBERTY CLNRS      CLOTHES PRESSERS AND CLEANERS  
                  1934      LIBERTY CLEANERS      CLOTHES PRESSERS AND CLEANERS

**AT208**      **SPUR GASOLINE STATION**      **EDR Hist Auto**      **1009103226**  
**South**      **100 E PLATT ST**      **N/A**  
**< 1/8**      **TAMPA, FL**  
**0.101 mi.**  
**534 ft.**      **Site 4 of 4 in cluster AT**  
**Actual:**      EDR Hist Auto  
**0 ft.**  
**Focus Map:**      Year:      Name:      Type:  
**6**      1969      SPUR GASOLINE STATION      GASOLINE STATIONS

**AV209**      **WEST CLEANERS**      **EDR Hist Cleaner**      **1009206515**  
**WNW**      **2705 S MAC DILL AVE**      **N/A**  
**< 1/8**      **TAMPA, FL**  
**0.102 mi.**  
**537 ft.**      **Site 2 of 2 in cluster AV**  
**Actual:**      EDR Hist Cleaner  
**18 ft.**  
**Focus Map:**      Year:      Name:      Type:  
**9**      1962      WEST CLEANERS      CLEANERS AND DYERS

**AR210**      **PACIFIC SUN**      **RCRA NonGen / NLR**      **1005442140**  
**SE**      **651 CHANNEL SIDE DR TERMINAL #**      **FLR000075507**  
**< 1/8**      **TAMPA, FL 33602**  
**0.102 mi.**  
**538 ft.**      **Site 2 of 4 in cluster AR**  
**Actual:**      RCRA NonGen / NLR:  
**6 ft.**      Date form received by agency: 08/30/2004  
**Focus Map:**      Facility name:      PACIFIC SUN  
**6**      Facility address:      651 CHANNEL SIDE DR TERMINAL #  
                       SEAPORT STREET TERMINAL  
                       TAMPA, FL 33602  
                  EPA ID:      FLR000075507  
                  Mailing address:      NW 87TH AVE  
                       CARNIVAL PLACE  
                       DORAL, FL 33178-2418  
                  Contact:      ELAINE HELDEWIER  
                  Contact address:      NW 87TH AVE CARNIVAL PLACE  
                       MIAMI, FL 33178-2428  
                  Contact country:      US  
                  Contact telephone:      305-406-4914  
                  Contact email:      Not reported  
                  EPA Region:      04

Map ID  
Direction  
Distance  
Elevation

MAP FINDINGS

Site

Database(s)

EDR ID Number  
EPA ID Number

**PACIFIC SUN (Continued)**

**1005442140**

Classification: Non-Generator  
Description: Handler: Non-Generators do not presently generate hazardous waste

Owner/Operator Summary:

Owner/operator name: PACIFIC SUN  
Owner/operator address: 3655 NW 87TH AVE CARNIVAL PLACE  
DORAL, FL 33178  
Owner/operator country: US  
Owner/operator telephone: Not reported  
Owner/operator email: Not reported  
Owner/operator fax: Not reported  
Owner/operator extension: Not reported  
Legal status: Private  
Owner/Operator Type: Operator  
Owner/Op start date: 04/10/2001  
Owner/Op end date: Not reported

Owner/operator name: CARNIVAL CORP  
Owner/operator address: 3655 NW 87TH AVE  
DORAL, FL 33178  
Owner/operator country: US  
Owner/operator telephone: Not reported  
Owner/operator email: Not reported  
Owner/operator fax: Not reported  
Owner/operator extension: Not reported  
Legal status: Private  
Owner/Operator Type: Owner  
Owner/Op start date: 10/20/2004  
Owner/Op end date: Not reported

Handler Activities Summary:

U.S. importer of hazardous waste: No  
Mixed waste (haz. and radioactive): No  
Recycler of hazardous waste: No  
Transporter of hazardous waste: No  
Treater, storer or disposer of HW: No  
Underground injection activity: No  
On-site burner exemption: No  
Furnace exemption: No  
Used oil fuel burner: No  
Used oil processor: No  
Used oil refiner: No  
Used oil fuel marketer to burner: No  
Used oil Specification marketer: No  
Used oil transfer facility: No  
Used oil transporter: No

Historical Generators:

Date form received by agency: 04/27/2004  
Site name: M/S JUBILEE - CARNIVAL  
Classification: Large Quantity Generator

Hazardous Waste Summary:

Waste code: D001

Map ID  
Direction  
Distance  
Elevation

MAP FINDINGS

Site

Database(s)

EDR ID Number  
EPA ID Number

**PACIFIC SUN (Continued)**

**1005442140**

- . Waste name: IGNITABLE WASTE
  - . Waste code: D004
  - . Waste name: ARSENIC
  - . Waste code: D005
  - . Waste name: BARIUM
  - . Waste code: D006
  - . Waste name: CADMIUM
  - . Waste code: D007
  - . Waste name: CHROMIUM
  - . Waste code: D008
  - . Waste name: LEAD
  - . Waste code: D009
  - . Waste name: MERCURY
  - . Waste code: D010
  - . Waste name: SELENIUM
  - . Waste code: D011
  - . Waste name: SILVER
  - . Waste code: F003
  - . Waste name: THE FOLLOWING SPENT NONHALOGENATED SOLVENTS: XYLENE, ACETONE, ETHYL ACETATE, ETHYL BENZENE, ETHYL ETHER, METHYL ISOBUTYL KETONE, N-BUTYL ALCOHOL, CYCLOHEXANONE, AND METHANOL; ALL SPENT SOLVENT MIXTURES/BLENDS CONTAINING, BEFORE USE, ONLY THE ABOVE SPENT NONHALOGENATED SOLVENTS; AND ALL SPENT SOLVENT MIXTURES/BLENDS CONTAINING, BEFORE USE, ONE OR MORE OF THE ABOVE NONHALOGENATED SOLVENTS, AND A TOTAL OF TEN PERCENT OR MORE (BY VOLUME) OF ONE OR MORE OF THOSE SOLVENTS LISTED IN F001, F002, F004, AND F005; AND STILL BOTTOMS FROM THE RECOVERY OF THESE SPENT SOLVENTS AND SPENT SOLVENT MIXTURES.
  - . Waste code: F005
  - . Waste name: THE FOLLOWING SPENT NONHALOGENATED SOLVENTS: TOLUENE, METHYL ETHYL KETONE, CARBON DISULFIDE, ISOBUTANOL, PYRIDINE, BENZENE, 2-ETHOXYETHANOL, AND 2-NITROPROPANE; ALL SPENT SOLVENT MIXTURES/BLENDS CONTAINING, BEFORE USE, A TOTAL OF TEN PERCENT OR MORE (BY VOLUME) OF ONE OR MORE OF THE ABOVE NONHALOGENATED SOLVENTS OR THOSE SOLVENTS LISTED IN F001, F002, OR F004; AND STILL BOTTOMS FROM THE RECOVERY OF THESE SPENT SOLVENTS AND SPENT SOLVENT MIXTURES.
- Violation Status: No violations found

MAP FINDINGS

Map ID  
Direction  
Distance  
Elevation

Site

Database(s)

EDR ID Number  
EPA ID Number

**AW211 SANDERS LESTER**  
**NNW 107 S WILLOW AVE**  
**< 1/8 TAMPA, FL**  
**0.104 mi.**  
**550 ft. Site 1 of 2 in cluster AW**

**EDR Hist Cleaner 1009210563**  
**N/A**

**Actual:** EDR Hist Cleaner  
**18 ft.**

**Focus Map:** Year: Name: Type:  
**6** 1925 SANDERS LESTER CLOTHES CLEANERS AND PRESSERS

**AX212 SEAMCO SRVC SHOP SITE**  
**NNW 202 S OREGON AVE**  
**< 1/8 TAMPA, FL 33606**  
**0.107 mi.**  
**563 ft. Site 1 of 2 in cluster AX**

**FL UST U003877331**  
**N/A**

**Actual:** UST:  
**18 ft.** Facility Id: 9805282  
**Focus Map:** Facility Status: CLOSED  
**6** Type Description: Fuel user/Non-retail  
Facility Phone: 8132511881  
Region: STATE  
Positioning Method: AGPS  
Lat/Long (dms): 27 56 37 / 82 28 29

**Owner:**  
Owner Id: 53795  
Owner Name: SEAMCO SRVC SHOP  
Owner Address: 202 S OREGON AVE  
Owner Address 2: C/O RICHARD RADKE ATTY  
Owner City,St,Zip: TAMPA, FL 33606  
Owner Contact: RICHARD RADKE ATTY  
Owner Phone: 8132532020

**Tank Info:**  
Name: SEAMCO SRVC SHOP SITE  
Address: 202 S OREGON AVE  
Tank Id: 1  
Status: Removed  
Status Date: 9/1/2002  
Install Date: Not reported  
Substance: Waste oil  
Content Description: Waste Oil  
Gallons: 200  
Vessel Indicator: TANK  
Tank Location: UNDERGROUND  
DEP Contractor: P

[Click here for Florida Oculus:](#)

Map ID  
Direction  
Distance  
Elevation

MAP FINDINGS

Site

Database(s)

EDR ID Number  
EPA ID Number

213  
South  
< 1/8  
0.107 mi.  
564 ft.

**DELAWARE APARTMENTS**  
**310 S DELAWARE AVE APT B**  
**TAMPA, FL 33606**

**FL LUST** **U001356461**  
**FL UST** **N/A**

**Actual:**  
**19 ft.**  
**Focus Map:**  
**6**

**LUST:**  
Region: STATE  
Facility Id: 9202226  
Facility Status: OPEN  
Facility Type: C - Fuel user/Non-retail  
Facility Phone: (813)932-6811  
Facility Cleanup Rank: 11086  
District: Southwest District  
Lat/Long (dms): 27 56 28.78 / 82 28 12.49  
Section: Not reported  
Township: Not reported  
Range: Not reported  
Feature: Not reported  
Method: UNVR  
Datum: 0  
Score: 9  
Score Effective Date: 1997-11-04 00:00:00  
Score When Ranked: 9  
Operator: KOSTER, HAROLD K  
Name Update: Not reported  
Address Update: 2017-11-30 00:00:00

**Petroleum Cleanup PCT Facility Score:**

Facility Cleanup Status: CMPL - COMPLETED  
Contact: HAROLD K KOSTER  
Contact Company: KOSTER, HAROLD K  
Contact Address: 1005 W BUSCH BLVD #203  
Contact City/State/Zip: TAMPA, FL 33612  
Phone: (813)963-1361  
Bad Address Ind: N  
State: FL  
Zip: 33606  
Score: 9  
Score Effective Date: 1997-11-04 00:00:00  
Related Party ID: 12206  
Primary RP Role: ACCOUNT OWNER  
RP Begin Date: 1992-08-05  
RP Zip: Not reported  
RP Extension: Not reported

**Discharge Cleanup Summary:**

Discharge Date: 6/26/1992  
PCT Discharge Combined: Not reported  
Cleanup Required: R - CLEANUP REQUIRED  
Discharge Cleanup Status: SRCR - SRCR COMPLETE  
Disch Cleanup Status Date: 12/6/2017  
Cleanup Work Status: COMPLETED  
Information Source: A - ABANDONED TANK RESTORATION  
Other Source Description: Not reported  
Eligibility Indicator: E - ELIGIBLE  
Site Manager: KNABLE\_C  
Site Mgr End Date: 11/29/2017  
Tank Office: PCTM5 - PETROLEUM CLEANUP TEAM 5

Map ID  
Direction  
Distance  
Elevation

MAP FINDINGS

Site

Database(s)

EDR ID Number  
EPA ID Number

**DELAWARE APARTMENTS (Continued)**

**U001356461**

Petroleum Cleanup Program Eligibility:

Facility ID: 9202226  
Discharge Date: 6/26/1992  
Pct Discharge Combined With: Not reported  
Cleanup Required: R - CLEANUP REQUIRED  
Discharge Cleanup Status: SRCR - SRCR COMPLETE  
Disch Cleanup Status Date: 12/6/2017  
Cleanup Work Status: COMPLETED  
Information Source: A - ABANDONED TANK RESTORATION  
Other Source Description: Not reported  
Application Received Date: 6/30/1992  
Cleanup Program: A - ABANDONED TANK RESTORATION PROGRAM  
Eligibility Status: 1/22/1993  
Elig Status Date: 1/22/1993  
Letter Of Intent Date: Not reported  
Redetermined: No  
Inspection Date: 7/10/1992  
Site Manager: KNABLE\_C  
Site Mgr End Date: 11/29/2017  
Tank Office: PCTM5 - PETROLEUM CLEANUP TEAM 5  
Deductible Amount: 500  
Deductible Paid To Date: 0  
Co-Pay Amount: 0  
Co-Pay Paid To Date: 0  
Cap Amount: Not reported

Contaminated Media:

Discharge Date: 6/26/1992  
Pct Discharge Combined With: Not reported  
Cleanup Required: R - CLEANUP REQUIRED  
Discharge Cleanup Status: SRCR - SRCR COMPLETE  
Disch Cleanup Status Date: 12/6/2017  
Cleanup Work Status: COMPLETED  
Information Source: A - ABANDONED TANK RESTORATION  
Other Source Description: Not reported  
Elig Indicator: E - ELIGIBLE  
Site Manager: KNABLE\_C  
Site Mgr End Date: 11/29/2017  
Tank Office: PCTM5 - PETROLEUM CLEANUP TEAM  
Contaminated Drinking Wells: 0  
Contaminated Monitoring Well: No  
Contaminated Soil: Yes  
Contaminated Surface Water: No  
Contaminated Ground Water: No  
Pollutant: M - Fuel Oil - Onsite Heat  
Pollutant Other Description: Not reported  
Gallons Discharged: Not reported

Task Information:

District: SWD  
Facility ID: 9202226  
Facility Status: OPEN  
Facility Type: C - Fuel user/Non-retail -  
County: HILLSBOROUGH  
County ID: 29  
Cleanup Eligibility Status: E  
Source Effective Date: 11-27-2017  
Discharge Date: 06-26-1992

Map ID  
Direction  
Distance  
Elevation

MAP FINDINGS

Site

Database(s)

EDR ID Number  
EPA ID Number

**DELAWARE APARTMENTS (Continued)**

**U001356461**

Cleanup Required: R - CLEANUP REQUIRED  
Discharge Cleanup Status: SRCR - SRCR COMPLETE  
Disch Cleanup Status Date: 12-06-2017  
SRC Action Type: SRCR - SITE REHABILITATION COMPLETION REPORT  
SRC Submit Date: 05-23-2017  
SRC Review Date: 06-13-2017  
SRC Completion Status: A - APPROVED  
SRC Issue Date: 12-06-2017  
SRC Comment: Not reported  
Cleanup Work Status: COMPLETED  
Site Mgr: KNABLE\_C  
Site Mgr End Date: 11-29-2017  
Tank Office: PCTM5 - Team 5  
SR Task ID: Not reported  
SR Cleanup Responsible: -  
SR Funding Eligibility Type: -  
SR Actual Cost: Not reported  
SR Completion Date: Not reported  
SR Payment Date: Not reported  
SR Oral Date: Not reported  
SR Written Date: Not reported  
SR Soil Removal: Not reported  
SR Free Product Removal: Not reported  
SR Soil Tonnage Removed: Not reported  
SR Soil Treatment: Not reported  
SR Other Treatment: Not reported  
SR Alternate Proc Received Date: Not reported  
SR Alternate Procedure Status: Not reported  
SR Alternate Procedure Status Date: Not reported  
SR Alternate Procedure Comments: Not reported  
SA Task ID: 46301  
SA Cleanup Responsible: -  
SA Funding Eligibility Type: -  
SA Actual Cost: Not reported  
SA Completion Date: Not reported  
SA Payment Date: Not reported  
RAP Task ID: 46302  
RAP Cleanup Responsible ID: ST - STATE  
RAP Funding Eligibility Type: -  
RAP Actual Cost: Not reported  
RAP Completion Date: Not reported  
RAP Payment Date: Not reported  
RAP Last Order Approved: Not reported  
RA Task ID: 46303  
RA Cleanup Responsible: ST - STATE  
RA Funding Eligibility Type: -  
RA Years to Complete: 0  
RA Actual Cost: Not reported

[Click here for Florida Oculus:](#)

**UST:**

Facility Id: 9202226  
Facility Status: OPEN  
Type Description: Fuel user/Non-retail  
Facility Phone: 8139326811  
Region: STATE



Map ID  
Direction  
Distance  
Elevation

MAP FINDINGS

Site

Database(s)

EDR ID Number  
EPA ID Number

**DELAWARE APARTMENTS (Continued)**

**U001356461**

Positioning Method: UNVR  
 Lat/Long (dms): 27 56 28 / 82 28 16

Owner:  
 Owner Id: 12206  
 Owner Name: KOSTER, HAROLD K  
 Owner Address: 1005 W BUSCH BLVD #203  
 Owner Address 2: Not reported  
 Owner City,St,Zip: TAMPA, FL 33612  
 Owner Contact: HAROLD K KOSTER  
 Owner Phone: 8139631361

Tank Info:  
 Name: DELAWARE APARTMENTS  
 Address: 310 S DELAWARE AVE APT B  
 Tank Id: 1  
 Status: Unmaintained  
 Status Date: Not reported  
 Install Date: Not reported  
 Substance: Fuel oil-on site heat  
 Content Description: Fuel Oil - Onsite Heat  
 Gallons: 100  
 Vessel Indicator: TANK  
 Tank Location: UNDERGROUND  
 DEP Contractor: P

[Click here for Florida Oculus:](#)

214  
North  
< 1/8  
0.107 mi.  
565 ft.

**FAIRCLOTH BUICK CO**  
**101-07 FRANKLIN**  
**TAMPA, FL**

**EDR Hist Auto 1009103516**  
**N/A**

**Actual:** EDR Hist Auto  
**2 ft.**

<b>Focus Map:</b>	Year:	Name:	Type:
<b>6</b>	1955	GILES MOTOR CO	AUTOMOBILE REPAIRING
	1963	FAIRCLOTH BUICK CO	AUTOMOBILE REPAIRING
	1964	FAIRCLOTH BUICK CO	AUTOMOBILE REPAIRING

215  
NNE  
< 1/8  
0.108 mi.  
569 ft.

**GOINS L G 4**  
**402 NEBRASKA AV**  
**TAMPA, FL**

**EDR Hist Auto 1009106783**  
**N/A**

**Actual:** EDR Hist Auto  
**16 ft.**

<b>Focus Map:</b>	Year:	Name:	Type:
<b>3</b>	1925	GOINS L G 4	GAS FILLING STATIONS

MAP FINDINGS

Map ID  
 Direction  
 Distance  
 Elevation

Site

Database(s)

EDR ID Number  
 EPA ID Number

**AY216**      **TAMPA CITY-FIRE STATION #3**  
**North**      **103 S NEWPORT AVE**  
**< 1/8**      **TAMPA, FL 33606**  
**0.109 mi.**  
**573 ft.**      **Site 1 of 4 in cluster AY**

**FL UST**      **U001355888**  
                  **N/A**

**Actual:**      **UST:**  
**18 ft.**      Facility Id:              8842207  
**Focus Map:**      Facility Status:        CLOSED  
**6**              Type Description:      Local Government  
                  Facility Phone:        8132255729  
                  Region:                STATE  
                  Positioning Method:    UNVR  
                  Lat/Long (dms):        27 56 40 / 82 28 20

**Owner:**  
 Owner Id:              21543  
 Owner Name:          TAMPA CITY FIRE DEPT  
 Owner Address:        808 E ZACK ST  
 Owner Address 2:      ATTN: FRANK PFISTER  
 Owner City,St,Zip:    TAMPA, FL 33602  
 Owner Contact:        FRANK PFISTER  
 Owner Phone:          8132747528

**Tank Info:**  
 Name:                  TAMPA CITY-FIRE STATION #3  
 Address:                103 S NEWPORT AVE  
 Tank Id:                1  
 Status:                  Removed  
 Status Date:            10/31/1990  
 Install Date:            7/1/1986  
 Substance:              Vehicular diesel  
 Content Description:    Vehicular Diesel  
 Gallons:                1000  
 Vessel Indicator:        TANK  
 Tank Location:          UNDERGROUND  
 DEP Contractor:        P

Name:                  TAMPA CITY-FIRE STATION #3  
 Address:                103 S NEWPORT AVE  
 Tank Id:                2  
 Status:                  Removed  
 Status Date:            10/31/1990  
 Install Date:            7/1/1986  
 Substance:              Vehicular diesel  
 Content Description:    Vehicular Diesel  
 Gallons:                1000  
 Vessel Indicator:        TANK  
 Tank Location:          UNDERGROUND  
 DEP Contractor:        P

[Click here for Florida Oculus:](#)

Map ID  
Direction  
Distance  
Elevation

MAP FINDINGS

Site

Database(s)

EDR ID Number  
EPA ID Number

217  
WNW  
< 1/8  
0.109 mi.  
573 ft.

**EUR-AM BODY SHOP INC**  
**4514 S DALE MABRY HWY**  
**TAMPA, FL 33611**

**RCRA-VSQQ**    **1014951092**  
**FLR000183392**

**Actual:**  
**14 ft.**

RCRA-VSQQ:

**Focus Map:**  
**8**

Date form received by agency: 06/19/2012  
Facility name: EUR-AM BODY SHOP INC  
Facility address: 4514 S DALE MABRY HWY  
TAMPA, FL 33611-1414  
EPA ID: FLR000183392  
Mailing address: S DALE MABRY HWY  
TAMPA, FL 33611-1414  
Contact: RICK A FERNANDEZ  
Contact address: S DALE MABRY HWY  
TAMPA, FL 33611-1414  
Contact country: US  
Contact telephone: 813-831-7674  
Contact email: Not reported  
EPA Region: 04  
Land type: Private  
Classification: Conditionally Exempt Small Quantity Generator  
Description: Handler: generates 100 kg or less of hazardous waste per calendar month, and accumulates 1000 kg or less of hazardous waste at any time; or generates 1 kg or less of acutely hazardous waste per calendar month, and accumulates at any time: 1 kg or less of acutely hazardous waste; or 100 kg or less of any residue or contaminated soil, waste or other debris resulting from the cleanup of a spill, into or on any land or water, of acutely hazardous waste; or generates 100 kg or less of any residue or contaminated soil, waste or other debris resulting from the cleanup of a spill, into or on any land or water, of acutely hazardous waste during any calendar month, and accumulates at any time: 1 kg or less of acutely hazardous waste; or 100 kg or less of any residue or contaminated soil, waste or other debris resulting from the cleanup of a spill, into or on any land or water, of acutely hazardous waste

Handler Activities Summary:

U.S. importer of hazardous waste: No  
Mixed waste (haz. and radioactive): No  
Recycler of hazardous waste: No  
Transporter of hazardous waste: No  
Treater, storer or disposer of HW: No  
Underground injection activity: No  
On-site burner exemption: No  
Furnace exemption: No  
Used oil fuel burner: No  
Used oil processor: No  
User oil refiner: No  
Used oil fuel marketer to burner: No  
Used oil Specification marketer: No  
Used oil transfer facility: No  
Used oil transporter: No

Historical Generators:

Date form received by agency: 03/09/2012  
Site name: EUR-AM BODY SHOP INC

Map ID  
 Direction  
 Distance  
 Elevation

MAP FINDINGS

Site

Database(s)

EDR ID Number  
 EPA ID Number

**EUR-AM BODY SHOP INC (Continued)**

**1014951092**

Classification: Small Quantity Generator

Hazardous Waste Summary:

Waste code: D001  
 Waste name: IGNITABLE WASTE

Violation Status: No violations found

Evaluation Action Summary:

Evaluation date: 06/19/2012  
 Evaluation: NON-FINANCIAL RECORD REVIEW  
 Area of violation: Not reported  
 Date achieved compliance: Not reported  
 Evaluation lead agency: State

Evaluation date: 03/09/2012  
 Evaluation: COMPLIANCE ASSISTANCE VISIT  
 Area of violation: Not reported  
 Date achieved compliance: Not reported  
 Evaluation lead agency: State

**AN218  
 NW  
 < 1/8  
 0.110 mi.  
 579 ft.**

**TIM S AUTO SERVICE  
 904 S HOWARD AV  
 TAMPA, FL  
 Site 8 of 8 in cluster AN**

**EDR Hist Auto 1009101855  
 N/A**

**Actual: 17 ft.** EDR Hist Auto

**Focus Map: 5** Year: 1978 Name: TIM S AUTO SERVICE Type: AUTOMOBILE REPAIRING

**AZ219  
 NW  
 < 1/8  
 0.111 mi.  
 584 ft.**

**WILLIAMS DAVID  
 207 S DAKOTA AV  
 TAMPA, FL  
 Site 1 of 2 in cluster AZ**

**EDR Hist Cleaner 1009210539  
 N/A**

**Actual: 19 ft.** EDR Hist Cleaner

**Focus Map: 6** Year: 1925 Name: WILLIAMS DAVID Type: CLOTHES CLEANERS AND PRESSERS

**BA220  
 NW  
 < 1/8  
 0.111 mi.  
 585 ft.**

**POST APARTMENT HOMES LP PROPERTY  
 1712 W PLATT ST  
 TAMPA, FL 33606  
 Site 1 of 2 in cluster BA**

**FL LUST U001545767  
 FL UST N/A**

**Actual: 19 ft.** LUST:  
 Region: STATE  
**Focus Map: 6** Facility Id: 8628757  
 Facility Status: CLOSED  
 Facility Type: C - Fuel user/Non-retail

Map ID  
Direction  
Distance  
Elevation

MAP FINDINGS

Site

Database(s)

EDR ID Number  
EPA ID Number

**POST APARTMENT HOMES LP PROPERTY (Continued)**

**U001545767**

Facility Phone: (813)639-9220  
Facility Cleanup Rank: 7728  
District: Southwest District  
Lat/Long (dms): 27 56 29.51 / 82 28 38.42  
Section: 23  
Township: 29S  
Range: 18E  
Feature: Not reported  
Method: UNVR  
Datum: 0  
Score: 12  
Score Effective Date: 2000-02-21 00:00:00  
Score When Ranked: 12  
Operator: GRANT PERRY OR JOHN RAFFAELE  
Name Update: 1999-04-27 00:00:00  
Address Update: 1999-02-01 00:00:00

**Discharge Cleanup Summary:**

Discharge Date: 1/25/1990  
PCT Discharge Combined: Not reported  
Cleanup Required: R - CLEANUP REQUIRED  
Discharge Cleanup Status: SRCR - SRCR COMPLETE  
Disch Cleanup Status Date: 7/14/2005  
Cleanup Work Status: COMPLETED  
Information Source: A - ABANDONED TANK RESTORATION  
Other Source Description: Not reported  
Eligibility Indicator: E - ELIGIBLE  
Site Manager: HEINTZ\_C  
Site Mgr End Date: 6/13/2005  
Tank Office: PCLP29 - HILLSBOROUGH ENVIRONMENTAL PROTECTION COMMISSION  
Discharge Date: 11/13/1991  
PCT Discharge Combined: Not reported  
Cleanup Required: R - CLEANUP REQUIRED  
Discharge Cleanup Status: SRCR - SRCR COMPLETE  
Disch Cleanup Status Date: 7/14/2005  
Cleanup Work Status: COMPLETED  
Information Source: D - DISCHARGE NOTIFICATION  
Other Source Description: Not reported  
Eligibility Indicator: I - INELIGIBLE  
Site Manager: HEINTZ\_C  
Site Mgr End Date: 6/13/2005  
Tank Office: PCLP29 - HILLSBOROUGH ENVIRONMENTAL PROTECTION COMMISSION

**Petroleum Cleanup Program Eligibility:**

Facility ID: 8628757  
Discharge Date: 1/25/1990  
Pct Discharge Combined With: Not reported  
Cleanup Required: R - CLEANUP REQUIRED  
Discharge Cleanup Status: SRCR - SRCR COMPLETE  
Disch Cleanup Status Date: 7/14/2005  
Cleanup Work Status: COMPLETED  
Information Source: A - ABANDONED TANK RESTORATION  
Other Source Description: Not reported  
Application Received Date: 4/1/1992  
Cleanup Program: A - ABANDONED TANK RESTORATION PROGRAM  
Eligibility Status: 7/21/1992  
Elig Status Date: 7/21/1992  
Letter Of Intent Date: 4/1/1992

Map ID  
Direction  
Distance  
Elevation

MAP FINDINGS

Site

Database(s)

EDR ID Number  
EPA ID Number

POST APARTMENT HOMES LP PROPERTY (Continued)

U001545767

Redetermined: No  
Inspection Date: 12/11/1991  
Site Manager: HEINTZ\_C  
Site Mgr End Date: 6/13/2005  
Tank Office: PCLP29 - HILLSBOROUGH ENVIRONMENTAL PROTECTION COMMISSION  
Deductible Amount: 500  
Deductible Paid To Date: 500  
Co-Pay Amount: 0  
Co-Pay Paid To Date: 0  
Cap Amount: Not reported

Contaminated Media:

Discharge Date: 1/25/1990  
Pct Discharge Combined With: Not reported  
Cleanup Required: R - CLEANUP REQUIRED  
Discharge Cleanup Status: SRCR - SRCR COMPLETE  
Disch Cleanup Status Date: 7/14/2005  
Cleanup Work Status: COMPLETED  
Information Source: A - ABANDONED TANK RESTORATION  
Other Source Description: Not reported  
Elig Indicator: E - ELIGIBLE  
Site Manager: HEINTZ\_C  
Site Mgr End Date: 6/13/2005  
Tank Office: PCLP29 - HILLSBOROUGH ENVIRONM  
Contaminated Drinking Wells: 0  
Contaminated Monitoring Well: Yes  
Contaminated Soil: Yes  
Contaminated Surface Water: No  
Contaminated Ground Water: Yes  
Pollutant: D - Vehicular Diesel  
Pollutant Other Description: Not reported  
Gallons Discharged: Not reported  
Discharge Date: 1/25/1990  
Pct Discharge Combined With: Not reported  
Cleanup Required: R - CLEANUP REQUIRED  
Discharge Cleanup Status: SRCR - SRCR COMPLETE  
Disch Cleanup Status Date: 7/14/2005  
Cleanup Work Status: COMPLETED  
Information Source: A - ABANDONED TANK RESTORATION  
Other Source Description: Not reported  
Elig Indicator: E - ELIGIBLE  
Site Manager: HEINTZ\_C  
Site Mgr End Date: 6/13/2005  
Tank Office: PCLP29 - HILLSBOROUGH ENVIRONM  
Contaminated Drinking Wells: 0  
Contaminated Monitoring Well: Yes  
Contaminated Soil: Yes  
Contaminated Surface Water: No  
Contaminated Ground Water: Yes  
Pollutant: L - Waste Oil  
Pollutant Other Description: Not reported  
Gallons Discharged: Not reported  
Discharge Date: 1/25/1990  
Pct Discharge Combined With: Not reported  
Cleanup Required: R - CLEANUP REQUIRED  
Discharge Cleanup Status: SRCR - SRCR COMPLETE  
Disch Cleanup Status Date: 7/14/2005  
Cleanup Work Status: COMPLETED

Map ID  
Direction  
Distance  
Elevation

MAP FINDINGS

Site

Database(s)

EDR ID Number  
EPA ID Number

**POST APARTMENT HOMES LP PROPERTY (Continued)**

**U001545767**

Information Source:	A - ABANDONED TANK RESTORATION
Other Source Description:	Not reported
Elig Indicator:	E - ELIGIBLE
Site Manager:	HEINTZ_C
Site Mgr End Date:	6/13/2005
Tank Office:	PCLP29 - HILLSBOROUGH ENVIRONM
Contaminated Drinking Wells:	0
Contaminated Monitoring Well:	Yes
Contaminated Soil:	Yes
Contaminated Surface Water:	No
Contaminated Ground Water:	Yes
Pollutant:	P - Generic Gasoline
Pollutant Other Description:	Not reported
Gallons Discharged:	Not reported
Discharge Date:	11/13/1991
Pct Discharge Combined With:	Not reported
Cleanup Required:	R - CLEANUP REQUIRED
Discharge Cleanup Status:	SRCR - SRCR COMPLETE
Disch Cleanup Status Date:	7/14/2005
Cleanup Work Status:	COMPLETED
Information Source:	D - DISCHARGE NOTIFICATION
Other Source Description:	Not reported
Elig Indicator:	I - INELIGIBLE
Site Manager:	HEINTZ_C
Site Mgr End Date:	6/13/2005
Tank Office:	PCLP29 - HILLSBOROUGH ENVIRONM
Contaminated Drinking Wells:	Not reported
Contaminated Monitoring Well:	Not reported
Contaminated Soil:	Not reported
Contaminated Surface Water:	Not reported
Contaminated Ground Water:	Not reported
Pollutant:	B - Unleaded Gas
Pollutant Other Description:	Not reported
Gallons Discharged:	Not reported
Task Information:	
District:	SWD
Facility ID:	8628757
Facility Status:	CLOSED
Facility Type:	C - Fuel user/Non-retail -
County:	HILLSBOROUGH
County ID:	29
Cleanup Eligibility Status:	E
Source Effective Date:	06-13-2005
Discharge Date:	01-25-1990
Cleanup Required:	R - CLEANUP REQUIRED
Discharge Cleanup Status:	SRCR - SRCR COMPLETE
Disch Cleanup Status Date:	07-14-2005
SRC Action Type:	SRCR - SITE REHABILITATION COMPLETION REPORT
SRC Submit Date:	05-16-2005
SRC Review Date:	06-13-2005
SRC Completion Status:	A - APPROVED
SRC Issue Date:	07-14-2005
SRC Comment:	SRCO
Cleanup Work Status:	COMPLETED
Site Mgr:	HEINTZ_C
Site Mgr End Date:	06-13-2005
Tank Office:	PCLP29 - Hillsborough County

Map ID  
Direction  
Distance  
Elevation

MAP FINDINGS

Site

Database(s)

EDR ID Number  
EPA ID Number

**POST APARTMENT HOMES LP PROPERTY (Continued)**

**U001545767**

SR Task ID: 60279  
SR Cleanup Responsible: RP - RESPONSIBLE PARTY  
SR Funding Eligibility Type: -  
SR Actual Cost: Not reported  
SR Completion Date: 09-27-1991  
SR Payment Date: Not reported  
SR Oral Date: Not reported  
SR Written Date: 11-09-1998  
SR Soil Removal: Y  
SR Free Product Removal: Y  
SR Soil Tonnage Removed: 31  
SR Soil Treatment: Y  
SR Other Treatment: Not reported  
SR Alternate Proc Received Date: Not reported  
SR Alternate Procedure Status: Not reported  
SR Alternate Procedure Status Date: Not reported  
SR Alternate Procedure Comments: Not reported  
SA Task ID: 46709  
SA Cleanup Responsible: RP - RESPONSIBLE PARTY  
SA Funding Eligibility Type: -  
SA Actual Cost: Not reported  
SA Completion Date: 08-05-1992  
SA Payment Date: Not reported  
RAP Task ID: 46710  
RAP Cleanup Responsible ID: RP - RESPONSIBLE PARTY  
RAP Funding Eligibility Type: -  
RAP Actual Cost: Not reported  
RAP Completion Date: 01-14-2004  
RAP Payment Date: Not reported  
RAP Last Order Approved: 1994-05-23 00:00:00  
RA Task ID: 64769  
RA Cleanup Responsible: RP - RESPONSIBLE PARTY  
RA Funding Eligibility Type: -  
RA Years to Complete: 0  
RA Actual Cost: Not reported  
District: SWD  
Facility ID: 8628757  
Facility Status: CLOSED  
Facility Type: C - Fuel user/Non-retail -  
County: HILLSBOROUGH  
County ID: 29  
Cleanup Eligibility Status: I  
Source Effective Date: 06-13-2005  
Discharge Date: 11-13-1991  
Cleanup Required: R - CLEANUP REQUIRED  
Discharge Cleanup Status: SRCR - SRCR COMPLETE  
Disch Cleanup Status Date: 07-14-2005  
SRC Action Type: SRCR - SITE REHABILITATION COMPLETION REPORT  
SRC Submit Date: 05-16-2005  
SRC Review Date: 06-13-2005  
SRC Completion Status: A - APPROVED  
SRC Issue Date: 07-14-2005  
SRC Comment: SRCO  
Cleanup Work Status: COMPLETED  
Site Mgr: HEINTZ\_C  
Site Mgr End Date: 06-13-2005  
Tank Office: PCLP29 - Hillsborough County



Map ID  
Direction  
Distance  
Elevation

MAP FINDINGS

Site

Database(s)

EDR ID Number  
EPA ID Number

**POST APARTMENT HOMES LP PROPERTY (Continued)**

**U001545767**

SR Task ID: 46707  
SR Cleanup Responsible: RP - RESPONSIBLE PARTY  
SR Funding Eligibility Type: -  
SR Actual Cost: Not reported  
SR Completion Date: Not reported  
SR Payment Date: Not reported  
SR Oral Date: Not reported  
SR Written Date: 11-09-1998  
SR Soil Removal: Y  
SR Free Product Removal: N  
SR Soil Tonnage Removed: 3491  
SR Soil Treatment: Y  
SR Other Treatment: Not reported  
SR Alternate Proc Received Date: Not reported  
SR Alternate Procedure Status: Not reported  
SR Alternate Procedure Status Date: Not reported  
SR Alternate Procedure Comments: Not reported  
SA Task ID: 46708  
SA Cleanup Responsible: RP - RESPONSIBLE PARTY  
SA Funding Eligibility Type: -  
SA Actual Cost: Not reported  
SA Completion Date: 08-05-1992  
SA Payment Date: Not reported  
RAP Task ID: 61880  
RAP Cleanup Responsible ID: RP - RESPONSIBLE PARTY  
RAP Funding Eligibility Type: -  
RAP Actual Cost: Not reported  
RAP Completion Date: 08-28-2002  
RAP Payment Date: Not reported  
RAP Last Order Approved: Not reported  
RA Task ID: 64768  
RA Cleanup Responsible: RP - RESPONSIBLE PARTY  
RA Funding Eligibility Type: -  
RA Years to Complete: 0  
RA Actual Cost: Not reported

Click here for Florida Oculus:

UST:

Facility Id: 8628757  
Facility Status: CLOSED  
Type Description: Fuel user/Non-retail  
Facility Phone: 8136399220  
Region: STATE  
Positioning Method: UNVR  
Lat/Long (dms): 27 56 27 / 82 28 37

Owner Records Not Found for this facility id:

Tank Info:

Name: POST APARTMENT HOMES LP PROPERTY  
Address: 1712 W PLATT ST  
Tank Id: 1  
Status: Removed  
Status Date: 8/1/1998  
Install Date: 10/1/1985  
Substance: Vehicular diesel  
Content Description: Vehicular Diesel

Map ID  
Direction  
Distance  
Elevation

MAP FINDINGS

Site

Database(s)

EDR ID Number  
EPA ID Number

POST APARTMENT HOMES LP PROPERTY (Continued)

U001545767

Gallons: 10000  
Vessel Indicator: TANK  
Tank Location: UNDERGROUND  
DEP Contractor: P

Name: POST APARTMENT HOMES LP PROPERTY  
Address: 1712 W PLATT ST  
Tank Id: 2  
Status: Removed  
Status Date: 8/1/1998  
Install Date: 5/1/1987  
Substance: Vehicular diesel  
Content Description: Vehicular Diesel  
Gallons: 12000  
Vessel Indicator: TANK  
Tank Location: UNDERGROUND  
DEP Contractor: P

Name: POST APARTMENT HOMES LP PROPERTY  
Address: 1712 W PLATT ST  
Tank Id: 3  
Status: Removed  
Status Date: 8/1/1998  
Install Date: 9/1/1988  
Substance: Unleaded gas  
Content Description: Unleaded Gas  
Gallons: 12000  
Vessel Indicator: TANK  
Tank Location: UNDERGROUND  
DEP Contractor: P

Name: POST APARTMENT HOMES LP PROPERTY  
Address: 1712 W PLATT ST  
Tank Id: 4  
Status: Removed  
Status Date: 8/1/1998  
Install Date: 1/1/1990  
Substance: Waste oil  
Content Description: Waste Oil  
Gallons: 500  
Vessel Indicator: TANK  
Tank Location: UNDERGROUND  
DEP Contractor: P

Name: POST APARTMENT HOMES LP PROPERTY  
Address: 1712 W PLATT ST  
Tank Id: 5  
Status: Removed  
Status Date: 1/1/1988  
Install Date: Not reported  
Substance: Misc. petrol-based product  
Content Description: Misc Petrol-Based Product  
Gallons: 500  
Vessel Indicator: TANK  
Tank Location: UNDERGROUND  
DEP Contractor: P

Map ID  
Direction  
Distance  
Elevation

MAP FINDINGS

Site

Database(s)

EDR ID Number  
EPA ID Number

**POST APARTMENT HOMES LP PROPERTY (Continued)**

**U001545767**

Name: POST APARTMENT HOMES LP PROPERTY  
Address: 1712 W PLATT ST  
Tank Id: 6  
Status: Removed  
Status Date: 1/1/1988  
Install Date: Not reported  
Substance: Misc. petrol-based product  
Content Description: Misc Petrol-Based Product  
Gallons: 2000  
Vessel Indicator: TANK  
Tank Location: UNDERGROUND  
DEP Contractor: P

Name: POST APARTMENT HOMES LP PROPERTY  
Address: 1712 W PLATT ST  
Tank Id: 7  
Status: Removed  
Status Date: 1/1/1988  
Install Date: Not reported  
Substance: Misc. petrol-based product  
Content Description: Misc Petrol-Based Product  
Gallons: 2000  
Vessel Indicator: TANK  
Tank Location: UNDERGROUND  
DEP Contractor: P

[Click here for Florida Oculus:](#)

**BA221  
NW  
< 1/8  
0.111 mi.  
585 ft.**

**TAMPA TRIBUNE  
1712 N PLATT  
TAMPA, FL 33606  
Site 2 of 2 in cluster BA**

**RCRA NonGen / NLR 1000344923  
FINDS FLD984168641  
ECHO**

**Actual:  
19 ft.**

RCRA NonGen / NLR:

Date form received by agency: 10/30/2012

**Focus Map:  
6**

Facility name: TAMPA TRIBUNE  
Facility address: 1712 N PLATT  
TAMPA, FL 33606

EPA ID: FLD984168641  
Mailing address: N PLATT  
TAMPA, FL 33606

Contact: JAMES FERNANDEZ  
Contact address: N PLATT  
TAMPA, FL 33606

Contact country: US  
Contact telephone: 813-251-8829  
Contact email: Not reported

EPA Region: 04

Classification: Non-Generator

Description: Handler: Non-Generators do not presently generate hazardous waste

Owner/Operator Summary:

Owner/operator name: JAMES FERNANDEZ, GARAGE FORMER  
Owner/operator address: 1712 N PLATT  
TAMPA, FL 33606

Map ID  
Direction  
Distance  
Elevation

MAP FINDINGS

Site

Database(s)

EDR ID Number  
EPA ID Number

**TAMPA TRIBUNE (Continued)**

**1000344923**

Owner/operator country: US  
Owner/operator telephone: Not reported  
Owner/operator email: Not reported  
Owner/operator fax: Not reported  
Owner/operator extension: Not reported  
Legal status: Private  
Owner/Operator Type: Owner  
Owner/Op start date: 10/18/1996  
Owner/Op end date: Not reported

Owner/operator name: TAMPA TRIBUNE  
Owner/operator address: 202 S PARKER ST  
TAMPA, FL 33606

Owner/operator country: US  
Owner/operator telephone: 813-259-8112  
Owner/operator email: Not reported  
Owner/operator fax: Not reported  
Owner/operator extension: Not reported  
Legal status: Private  
Owner/Operator Type: Operator  
Owner/Op start date: 10/30/2012  
Owner/Op end date: Not reported

Owner/operator name: TAMPA TRIBUNE  
Owner/operator address: 1712 N PLATT  
TAMPA, FL 33606

Owner/operator country: US  
Owner/operator telephone: Not reported  
Owner/operator email: Not reported  
Owner/operator fax: Not reported  
Owner/operator extension: Not reported  
Legal status: Private  
Owner/Operator Type: Operator  
Owner/Op start date: 02/15/1989  
Owner/Op end date: Not reported

Handler Activities Summary:

U.S. importer of hazardous waste: No  
Mixed waste (haz. and radioactive): No  
Recycler of hazardous waste: No  
Transporter of hazardous waste: No  
Treater, storer or disposer of HW: No  
Underground injection activity: No  
On-site burner exemption: No  
Furnace exemption: No  
Used oil fuel burner: No  
Used oil processor: No  
User oil refiner: No  
Used oil fuel marketer to burner: No  
Used oil Specification marketer: No  
Used oil transfer facility: No  
Used oil transporter: No

Historical Generators:

Date form received by agency: 07/11/2005  
Site name: TAMPA TRIBUNE

Map ID  
Direction  
Distance  
Elevation

MAP FINDINGS

Site

Database(s)

EDR ID Number  
EPA ID Number

**TAMPA TRIBUNE (Continued)**

**1000344923**

Classification: Not a generator, verified

Date form received by agency: 01/03/1991

Site name: TAMPA TRIBUNE

Classification: Small Quantity Generator

Hazardous Waste Summary:

. Waste code: D001  
. Waste name: IGNITABLE WASTE

. Waste code: F003  
. Waste name: THE FOLLOWING SPENT NONHALOGENATED SOLVENTS: XYLENE, ACETONE, ETHYL ACETATE, ETHYL BENZENE, ETHYL ETHER, METHYL ISOBUTYL KETONE, N-BUTYL ALCOHOL, CYCLOHEXANONE, AND METHANOL; ALL SPENT SOLVENT MIXTURES/BLENDS CONTAINING, BEFORE USE, ONLY THE ABOVE SPENT NONHALOGENATED SOLVENTS; AND ALL SPENT SOLVENT MIXTURES/BLENDS CONTAINING, BEFORE USE, ONE OR MORE OF THE ABOVE NONHALOGENATED SOLVENTS, AND A TOTAL OF TEN PERCENT OR MORE (BY VOLUME) OF ONE OR MORE OF THOSE SOLVENTS LISTED IN F001, F002, F004, AND F005; AND STILL BOTTOMS FROM THE RECOVERY OF THESE SPENT SOLVENTS AND SPENT SOLVENT MIXTURES.

. Waste code: F005  
. Waste name: THE FOLLOWING SPENT NONHALOGENATED SOLVENTS: TOLUENE, METHYL ETHYL KETONE, CARBON DISULFIDE, ISOBUTANOL, PYRIDINE, BENZENE, 2-ETHOXYETHANOL, AND 2-NITROPROPANE; ALL SPENT SOLVENT MIXTURES/BLENDS CONTAINING, BEFORE USE, A TOTAL OF TEN PERCENT OR MORE (BY VOLUME) OF ONE OR MORE OF THE ABOVE NONHALOGENATED SOLVENTS OR THOSE SOLVENTS LISTED IN F001, F002, OR F004; AND STILL BOTTOMS FROM THE RECOVERY OF THESE SPENT SOLVENTS AND SPENT SOLVENT MIXTURES.

Violation Status: No violations found

FINDS:

Registry ID: 110005593410

Environmental Interest/Information System

RCRAInfo is a national information system that supports the Resource Conservation and Recovery Act (RCRA) program through the tracking of events and activities related to facilities that generate, transport, and treat, store, or dispose of hazardous waste. RCRAInfo allows RCRA program staff to track the notification, permit, compliance, and corrective action activities required under RCRA.

Florida Environmental System Today Application (FIESTA) Data Maintenance (FDM) system maintains entity, environmental interest and affiliation data for the State of Florida.

[Click this hyperlink](#) while viewing on your computer to access additional FINDS: detail in the EDR Site Report.

ECHO:

Envid: 1000344923

Registry ID: 110005593410

Map ID  
Direction  
Distance  
Elevation

MAP FINDINGS

Site

Database(s)

EDR ID Number  
EPA ID Number

**TAMPA TRIBUNE (Continued)**

**1000344923**

DFR URL: <http://echo.epa.gov/detailed-facility-report?fid=110005593410>

**222**  
**SE**  
**< 1/8**  
**0.111 mi.**  
**588 ft.**

**CHRISTOPHER STARK**  
**1410 S. MOODY AVE.**  
**TAMPA, FL 33629**

**FL SWF/LF** **S114562811**  
**N/A**

**Actual:**  
**5 ft.**

**SWF/LF:**

**Focus Map:**  
**5**

Name: CHRISTOPHER STARK  
Address: 1410 S. MOODY AVE.  
City,State,Zip: TAMPA, FL 33629  
Facility ID: 101635  
District: SWD  
Lat/Long: :: / ::  
Class Type: 754  
Classification: WASTE TIRE COLLECTOR  
Class Status: INACTIVE (I)  
Section: Not reported  
Township: Not reported  
Range: Not reported  
Responsible Authority Name: Not reported  
Responsible Authority Address: Not reported  
Responsible Authority City,St,Zip: Not reported  
Responsible Authority Phone: Not reported  
EMail Address1: Not reported  
EMail Address2: Not reported  
Site Supervisor Name: Not reported  
Site Supervisor Addr: Not reported  
Site Supervisor City/State/Zip: Not reported  
Site Supervisor Telephone: Not reported  
Land Owner Name: Not reported  
Land Owner Address: Not reported  
Land Owner City/State/Zip: Not reported  
Land Owner Telephone: Not reported

[Click here for Florida Oculus:](#)

**AS223**  
**WNW**  
**< 1/8**  
**0.112 mi.**  
**591 ft.**

**HANER S TEXACO SERVICE**  
**3120 BAY TO BAY BLVD**  
**TAMPA, FL**

**EDR Hist Auto** **1009103014**  
**N/A**

**Site 3 of 3 in cluster AS**

**Actual:**  
**12 ft.**

**EDR Hist Auto**

**Focus Map:**  
**9**

Year:	Name:	Type:
1949	BLACK S TEXACO SERVICE STATION	GASOLINE AND OIL SERVICE STATIONS
1955	LONG S TEXACO SERVICE STATION	GASOLINE SERVICE STATIONS
1959	FULGHUNI TEXACO SERVICE STATION	GASOLINE STATIONS
1962	AUTOMOTIVE TEXAS SERVICE	GASOLINE STATIONS
1969	HANER S TEXACO SERVICE	GASOLINE STATIONS

MAP FINDINGS

Map ID  
Direction  
Distance  
Elevation

Site

Database(s)

EDR ID Number  
EPA ID Number

**AP224**      **HILLSBOROUGH EXPRESSWAY AUTHORITY**  
**ENE**        **1205 E JACKSON ST**  
**< 1/8**       **TAMPA, FL 33602**  
**0.113 mi.**  
**595 ft.**      **Site 5 of 8 in cluster AP**

**RCRA-VSQQ**    **1014466897**  
**FLT050075829**

**Actual:**  
**15 ft.**

RCRA-VSQQ:

Date form received by agency: 08/10/2005

**Focus Map:**  
**3**

Facility name:                    HILLSBOROUGH EXPRESSWAY AUTHORITY

Facility address:                1205 E JACKSON ST  
TAMPA, FL 33602-4123

EPA ID:                             FLT050075829

Contact:                            Not reported

Contact address:                Not reported

    Not reported

Contact country:                US

Contact telephone:             Not reported

Contact email:                    Not reported

EPA Region:                        04

Classification:                  Conditionally Exempt Small Quantity Generator

Description:                      Handler: generates 100 kg or less of hazardous waste per calendar month, and accumulates 1000 kg or less of hazardous waste at any time; or generates 1 kg or less of acutely hazardous waste per calendar month, and accumulates at any time: 1 kg or less of acutely hazardous waste; or 100 kg or less of any residue or contaminated soil, waste or other debris resulting from the cleanup of a spill, into or on any land or water, of acutely hazardous waste; or generates 100 kg or less of any residue or contaminated soil, waste or other debris resulting from the cleanup of a spill, into or on any land or water, of acutely hazardous waste during any calendar month, and accumulates at any time: 1 kg or less of acutely hazardous waste; or 100 kg or less of any residue or contaminated soil, waste or other debris resulting from the cleanup of a spill, into or on any land or water, of acutely hazardous waste

Handler Activities Summary:

U.S. importer of hazardous waste:    No  
Mixed waste (haz. and radioactive):    No  
Recycler of hazardous waste:            No  
Transporter of hazardous waste:        No  
Treater, storer or disposer of HW:      No  
Underground injection activity:         No  
On-site burner exemption:                No  
Furnace exemption:                        No  
Used oil fuel burner:                        No  
Used oil processor:                         No  
Used oil refiner:                             No  
Used oil fuel marketer to burner:        No  
Used oil Specification marketer:        No  
Used oil transfer facility:                 No  
Used oil transporter:                        No

Violation Status:                          No violations found

Map ID  
 Direction  
 Distance  
 Elevation

MAP FINDINGS

Site

Database(s)

EDR ID Number  
 EPA ID Number

**AP225 TAMPA EXPRESSWAY AUTHORITY (FRM PAUL'S ALIGNMENT S**  
**ENE 1205 E JACKSON ST**  
**< 1/8 TAMPA, FL 33602**  
**0.113 mi.**  
**595 ft. Site 6 of 8 in cluster AP**

**FL RESP PARTY S117361244**  
**N/A**

**Actual:**  
**15 ft.**

**Focus Map:**  
**3**

**RESP PARTY:**  
 District: Southwest District  
 Site Id: 227274  
 Project Id: 276063  
 Site Status: CLOSED  
 Project Manager: THIEBAUD\_A  
 OGC Case Number: Not reported  
 Initial Date Received: 02/10/2004  
 Contaminants: Lead  
 Offsite Cont Impact: Y  
 Priority Score: Not reported  
 Datum: HARN  
 Method ID: UNVR  
 Feature: Not reported  
 Object Of Interest: CAP\_RAP SITE  
 Proximity To Object: CENTR  
 Collect Username: STANDRIDGE\_B  
 Collect Affiliation: DEPARTMENT OF ENVIRONMENTAL PROTECTION  
 Collect Program Id: CL  
 Collect Date: 04/08/2005  
 Map Series Used: 1999 doqs  
 Map Source Scale: 2506  
 Interpolation Scale: Not reported  
 Coordinate Accuracy Id: 4  
 Verify Method Id: DPHO  
 Verifier Username: STANDRIDGE\_B  
 Verifier Affiliation: DEPARTMENT OF ENVIRONMENTAL PROTECTION  
 Verifying Program Id: CL  
 Verification Date: 04/08/2005  
 Decode for District: Southwest District  
 Decode for Datum: High Accuracy Reference Network  
 Decode for Method: Unverified  
 Decode for Off Site COC: Yes, there is documentation that contamination above applicable standards or criteria exists offsite.  
 Decode for V\_Method: Digital Aerial Photography With Ground Control  
 Latitude/Longitude (deg/min/sec): 27 56 58.0871 / 82 26 58.4782999

District: Southwest District  
 Site Id: 227274  
 Project Id: 276063  
 Site Status: CLOSED  
 Project Manager: THIEBAUD\_A  
 OGC Case Number: Not reported  
 Initial Date Received: 08/26/2013  
 Contaminants: Not reported  
 Offsite Cont Impact: Not reported  
 Priority Score: Not reported  
 Datum: HARN  
 Method ID: UNVR  
 Feature: Not reported  
 Object Of Interest: CAP\_RAP SITE  
 Proximity To Object: CENTR  
 Collect Username: STANDRIDGE\_B



Map ID  
Direction  
Distance  
Elevation

MAP FINDINGS

Site

Database(s)

EDR ID Number  
EPA ID Number

**TAMPA EXPRESSWAY AUTHORITY (FRM PAUL'S ALIGNMENT SOUTH) (Continued)**

**S117361244**

Collect Affiliation: DEPARTMENT OF ENVIRONMENTAL PROTECTION  
Collect Program Id: CL  
Collect Date: 04/08/2005  
Map Series Used: 1999 doqs  
Map Source Scale: 2506  
Interpolation Scale: Not reported  
Coordinate Accuracy Id: 4  
Verify Method Id: DPHO  
Verifier Username: STANDRIDGE\_B  
Verifier Affiliation: DEPARTMENT OF ENVIRONMENTAL PROTECTION  
Verifying Program Id: CL  
Verification Date: 04/08/2005  
Decode for District: Southwest District  
Decode for Datum: High Accuracy Reference Network  
Decode for Method: Unverified  
Decode for Off Site COC: Not reported  
Decode for V\_Method: Digital Aerial Photography With Ground Control  
Latitude/Longitude (deg/min/sec): 27 56 58.0871 / 82 26 58.4782999

**AP226**  
**ENE**  
**< 1/8**  
**0.113 mi.**  
**595 ft.**

**PAUL S AUTO ALIGNMENT & C UNDERCOATING**  
**1205 JACKSON ST**  
**TAMPA, FL**

**EDR Hist Auto** **1009100984**  
**N/A**

**Site 7 of 8 in cluster AP**

**Actual:** EDR Hist Auto  
**15 ft.**

**Focus Map:**  
**3**

Year:	Name:	Type:
1983	PAUL S AUTO ALIGNMENT & C UNDERC	AUTOMOBILE REPAIRING
1988	PAUL S AUTO ALIGNMENT & UNDERCO	AUTOMOBILE REPAIRING
1993	PAUL S AUTO ALIGNMENT & UNDERCO	AUTOMOBILE REPAIRING AND SERVICE
2011	PAULS AUTO ALLIGNMENT LLC	General Automotive Repair Shops
2014	PAUL ALIGN UNDRCATING STEAMING	General Automotive Repair Shops

**AU227**  
**West**  
**< 1/8**  
**0.113 mi.**  
**595 ft.**

**TAMPA TELEVISION INC**  
**801 E JACKSON**  
**TAMPA, FL 33602**

**FL UST** **U003110981**  
**FL AST** **N/A**

**Site 2 of 2 in cluster AU**

**Actual:** UST:  
**16 ft.** Facility Id: 9600855  
**Focus Map:** Facility Status: CLOSED  
**6** Type Description: Fuel user/Non-retail  
Facility Phone: Not reported  
Region: STATE  
Positioning Method: ADDM  
Lat/Long (dms): 27 56 53.9592 / 82 27 11.8548

Owner Records Not Found for this facility id:

Tank Info:  
Name: TAMPA TELEVISION INC  
Address: 801 E JACKSON  
Tank Id: 1  
Status: Removed  
Status Date: 12/1/1994

Map ID  
Direction  
Distance  
Elevation

MAP FINDINGS

Site

Database(s)

EDR ID Number  
EPA ID Number

**TAMPA TELEVISION INC (Continued)**

**U003110981**

Install Date: Not reported  
Substance: Diesel-emergen generator  
Content Description: Emerg Generator Diesel  
Gallons: 250  
Vessel Indicator: TANK  
Tank Location: UNDERGROUND  
DEP Contractor: P

[Click here for Florida Oculus:](#)

AST:

Name: TAMPA TELEVISION INC  
Address: 801 E JACKSON  
Facility ID: 9600855  
Facility Status: CLOSED  
Type Description: Fuel user/Non-retail  
Facility Phone: Not reported  
DEP Contractor Own: P  
Region: STATE  
Positioning Method: ADDM  
Lat/Long (dms): 27 56 53.9592 / 82 27 11.8548

Owner Records Not Found for this facility id:

Tank Id: 2  
Status: Removed  
Status Date: 12/1/1994  
Install Date: Not reported  
Substance: Vehicular diesel  
Content Description: Vehicular Diesel  
Gallons: 250  
Tank Location: ABOVEGROUND

[Click here for Florida Oculus:](#)

228  
North  
< 1/8  
0.114 mi.  
602 ft.

**WHITE HOUSE DRY CLNRS**  
**100 MAGNOLIA AV**  
**TAMPA, FL**

EDR Hist Cleaner 1009207076  
N/A

Actual: EDR Hist Cleaner  
14 ft.

Focus Map:  
6

Year: Name:  
1930 WHITE HOUSE DRY CLNRS

Type:  
CLOTHES PRESSERS AND CLEANERS

Map ID  
Direction  
Distance  
Elevation

MAP FINDINGS

Site

Database(s)

EDR ID Number  
EPA ID Number

AM229  
South  
< 1/8  
0.114 mi.  
603 ft.

**ADVANTAGE ENVIRONMENTAL SERVICES INC**  
**308 S BOULEVARD**  
**TAMPA, FL 33606**  
**Site 4 of 4 in cluster AM**

**RCRA NonGen / NLR**  
**FINDS**  
**ECHO**

**1001123192**  
**FLR000025296**

**Actual:**  
**12 ft.**

RCRA NonGen / NLR:

Date form received by agency: 12/10/1996

**Focus Map:**  
**6**

Facility name: ADVANTAGE ENVIRONMENTAL SERVICES INC

Facility address: 308 S BOULEVARD  
TAMPA, FL 33606-2151

EPA ID: FLR000025296

Mailing address: PO BOX 2121  
308 S BOULEVARD  
TAMPA, FL 33601-2121

Contact: TERESA NIXON  
Contact address: S BOULEVARD  
TAMPA, FL 33606-2151

Contact country: US

Contact telephone: 850-245-8707

Contact email: Not reported

EPA Region: 04

Classification: Non-Generator

Description: Handler: Non-Generators do not presently generate hazardous waste

Owner/Operator Summary:

Owner/operator name: LIVE OAK 1 PARTNERSHIP

Owner/operator address: 111 S AREMNA AVE  
TAMPA, FL 33609

Owner/operator country: US

Owner/operator telephone: Not reported

Owner/operator email: Not reported

Owner/operator fax: Not reported

Owner/operator extension: Not reported

Legal status: Private

Owner/Operator Type: Owner

Owner/Op start date: 12/10/1996

Owner/Op end date: Not reported

Handler Activities Summary:

U.S. importer of hazardous waste: No

Mixed waste (haz. and radioactive): No

Recycler of hazardous waste: No

Transporter of hazardous waste: No

Treater, storer or disposer of HW: No

Underground injection activity: No

On-site burner exemption: No

Furnace exemption: No

Used oil fuel burner: No

Used oil processor: No

User oil refiner: No

Used oil fuel marketer to burner: No

Used oil Specification marketer: No

Used oil transfer facility: No

Used oil transporter: No

Hazardous Waste Summary:

Map ID  
 Direction  
 Distance  
 Elevation

MAP FINDINGS

Site

Database(s)

EDR ID Number  
 EPA ID Number

**ADVANTAGE ENVIRONMENTAL SERVICES INC (Continued)**

**1001123192**

. Waste code: D001  
 . Waste name: IGNITABLE WASTE

Violation Status: No violations found

**FINDS:**

Registry ID: 110005638701

**Environmental Interest/Information System**

RCRAInfo is a national information system that supports the Resource Conservation and Recovery Act (RCRA) program through the tracking of events and activities related to facilities that generate, transport, and treat, store, or dispose of hazardous waste. RCRAInfo allows RCRA program staff to track the notification, permit, compliance, and corrective action activities required under RCRA.

Florida Environmental System Today Application (FIESTA) Data Maintenance (FDM) system maintains entity, environmental interest and affiliation data for the State of Florida.

[Click this hyperlink](#) while viewing on your computer to access additional FINDS: detail in the EDR Site Report.

**ECHO:**

Envid: 1001123192  
 Registry ID: 110005638701  
 DFR URL: <http://echo.epa.gov/detailed-facility-report?fid=110005638701>

**AY230**  
**North**  
**< 1/8**  
**0.115 mi.**  
**605 ft.**

**ACTION PRINTING**  
**1120 W KENNEDY BLVD**  
**TAMPA, FL 33606**

**Site 2 of 4 in cluster AY**

**FL LUST** **U004109983**  
**FL UST** **N/A**  
**FL Financial Assurance**

**Actual:**  
**18 ft.**  
**Focus Map:**  
**6**

**LUST:**  
 Region: STATE  
 Facility Id: 9809189  
 Facility Status: CLOSED  
 Facility Type: A - Retail Station  
 Facility Phone: (813)251-6458  
 Facility Cleanup Rank: Not reported  
 District: Southwest District  
 Lat/Long (dms): 27 56 39.8733 / 82 28 17.2288  
 Section: Not reported  
 Township: Not reported  
 Range: Not reported  
 Feature: Not reported  
 Method: Not reported  
 Datum: Not reported  
 Score: Not reported  
 Score Effective Date: Not reported  
 Score When Ranked: Not reported  
 Operator: JOHN DOWELL  
 Name Update: Not reported  
 Address Update: Not reported

Map ID  
Direction  
Distance  
Elevation

MAP FINDINGS

Site

Database(s)

EDR ID Number  
EPA ID Number

**ACTION PRINTING (Continued)**

**U004109983**

Petroleum Cleanup PCT Facility Score:

Facility Cleanup Status: NREQ - NOT REQUIRED  
Contact: JOHN DOWELL  
Contact Company: ACTION PRINTING  
Contact Address: 1120 W KENNEDY BLVD  
Contact City/State/Zip: TAMPA, FL 33606  
Phone: Not reported  
Bad Address Ind: N  
State: FL  
Zip: 33606  
Score: Not reported  
Score Effective Date: Not reported  
Related Party ID: 61187  
Primary RP Role: ACCOUNT OWNER  
RP Begin Date: 2007-05-17  
RP Zip: Not reported  
RP Extension: Not reported

Discharge Cleanup Summary:

Discharge Date: 4/16/2007  
PCT Discharge Combined: Not reported  
Cleanup Required: N - NO CLEANUP REQUIRED  
Discharge Cleanup Status: NREQ - CLEANUP NOT REQUIRED  
Disch Cleanup Status Date: 8/21/2007  
Cleanup Work Status: COMPLETED  
Information Source: C - CLOSURE REPORT  
Other Source Description: Not reported  
Eligibility Indicator: I - INELIGIBLE  
Site Manager: MCKELVEY\_M  
Site Mgr End Date: 8/21/2007  
Tank Office: PCLP29 - HILLSBOROUGH ENVIRONMENTAL PROTECTION COMMISSION

Contaminated Media:

Discharge Date: 4/16/2007  
Pct Discharge Combined With: Not reported  
Cleanup Required: N - NO CLEANUP REQUIRED  
Discharge Cleanup Status: NREQ - CLEANUP NOT REQUIRED  
Disch Cleanup Status Date: 8/21/2007  
Cleanup Work Status: COMPLETED  
Information Source: C - CLOSURE REPORT  
Other Source Description: Not reported  
Elig Indicator: I - INELIGIBLE  
Site Manager: MCKELVEY\_M  
Site Mgr End Date: 8/21/2007  
Tank Office: PCLP29 - HILLSBOROUGH ENVIRONM  
Contaminated Drinking Wells: Not reported  
Contaminated Monitoring Well: No  
Contaminated Soil: Yes  
Contaminated Surface Water: No  
Contaminated Ground Water: No  
Pollutant: Y - Unknown/Not Reported  
Pollutant Other Description: Not reported  
Gallons Discharged: Not reported

Task Information:

District: SWD  
Facility ID: 9809189

Map ID  
Direction  
Distance  
Elevation

MAP FINDINGS

Site

Database(s)

EDR ID Number  
EPA ID Number

**ACTION PRINTING (Continued)**

**U004109983**

Facility Status: CLOSED  
Facility Type: A - Retail Station -  
County: HILLSBOROUGH  
County ID: 29  
Cleanup Eligibility Status: I  
Source Effective Date: Not reported  
Discharge Date: 04-16-2007  
Cleanup Required: N - NO CLEANUP REQUIRED  
Discharge Cleanup Status: NREQ - CLEANUP NOT REQUIRED  
Disch Cleanup Status Date: 08-21-2007  
SRC Action Type: -  
SRC Submit Date: Not reported  
SRC Review Date: Not reported  
SRC Completion Status: -  
SRC Issue Date: Not reported  
SRC Comment: Not reported  
Cleanup Work Status: COMPLETED  
Site Mgr: MCKELVEY\_M  
Site Mgr End Date: 08-21-2007  
Tank Office: PCLP29 - Hillsborough County  
SR Task ID: Not reported  
SR Cleanup Responsible: -  
SR Funding Eligibility Type: -  
SR Actual Cost: Not reported  
SR Completion Date: Not reported  
SR Payment Date: Not reported  
SR Oral Date: Not reported  
SR Written Date: Not reported  
SR Soil Removal: Not reported  
SR Free Product Removal: Not reported  
SR Soil Tonnage Removed: Not reported  
SR Soil Treatment: Not reported  
SR Other Treatment: Not reported  
SR Alternate Proc Received Date: Not reported  
SR Alternate Procedure Status: Not reported  
SR Alternate Procedure Status Date: Not reported  
SR Alternate Procedure Comments: Not reported  
SA Task ID: 81520  
SA Cleanup Responsible: -  
SA Funding Eligibility Type: -  
SA Actual Cost: Not reported  
SA Completion Date: Not reported  
SA Payment Date: Not reported  
RAP Task ID: Not reported  
RAP Cleanup Responsible ID: -  
RAP Funding Eligibility Type: -  
RAP Actual Cost: Not reported  
RAP Completion Date: Not reported  
RAP Payment Date: Not reported  
RAP Last Order Approved: Not reported  
RA Task ID: Not reported  
RA Cleanup Responsible: -  
RA Funding Eligibility Type: -  
RA Years to Complete: Not reported  
RA Actual Cost: Not reported

Map ID  
Direction  
Distance  
Elevation

MAP FINDINGS

Site

Database(s)

EDR ID Number  
EPA ID Number

**ACTION PRINTING (Continued)**

**U004109983**

[Click here for Florida Oculus:](#)

UST:

Facility Id: 9809189  
Facility Status: CLOSED  
Type Description: Retail Station  
Facility Phone: 8132516458  
Region: STATE  
Positioning Method: Not reported  
Lat/Long (dms): Not reported

Owner:

Owner Id: 61187  
Owner Name: ACTION PRINTING  
Owner Address: 1120 W KENNEDY BLVD  
Owner Address 2: ATTN: JOHN DOWELL  
Owner City,St,Zip: TAMPA, FL 33606  
Owner Contact: JOHN DOWELL  
Owner Phone: Not reported

Tank Info:

Name: ACTION PRINTING  
Address: 1120 W KENNEDY BLVD  
Tank Id: 1  
Status: Removed  
Status Date: 4/1/2007  
Install Date: 7/1/1951  
Substance: Unleaded gas  
Content Description: Unleaded Gas  
Gallons: 1000  
Vessel Indicator: TANK  
Tank Location: UNDERGROUND  
DEP Contractor: P

Name: ACTION PRINTING  
Address: 1120 W KENNEDY BLVD  
Tank Id: 2  
Status: Removed  
Status Date: 4/1/2007  
Install Date: 7/1/1951  
Substance: Unleaded gas  
Content Description: Unleaded Gas  
Gallons: 1000  
Vessel Indicator: TANK  
Tank Location: UNDERGROUND  
DEP Contractor: P

Name: ACTION PRINTING  
Address: 1120 W KENNEDY BLVD  
Tank Id: 3  
Status: Removed  
Status Date: 4/1/2007  
Install Date: 7/1/1951  
Substance: Kerosene  
Content Description: Kerosene  
Gallons: 750  
Vessel Indicator: TANK

Map ID  
Direction  
Distance  
Elevation

MAP FINDINGS

Site

Database(s)

EDR ID Number  
EPA ID Number

**ACTION PRINTING (Continued)**

**U004109983**

Tank Location: UNDERGROUND  
DEP Contractor: P  
  
Name: ACTION PRINTING  
Address: 1120 W KENNEDY BLVD  
Tank Id: 4  
Status: Removed  
Status Date: 4/1/2007  
Install Date: 7/1/1951  
Substance: Waste oil  
Content Description: Waste Oil  
Gallons: 500  
Vessel Indicator: TANK  
Tank Location: UNDERGROUND  
DEP Contractor: P

[Click here for Florida Oculus:](#)

**FL Financial Assurance 3:**

Region: 3  
Facility ID: 9809189  
Facility Phone: 8132516458  
Facility Status: CLOSED  
Facility Type: A  
Type Description: Retail Station  
DEP CO: P  
Financial Responsibility: NONE  
Insurance Company: Not reported  
Effective Date: 04/17/2007  
Expire Date: 04/17/2007  
Owner ID: 61187  
Owner Name: ACTION PRINTING  
Owner Address: 1120 W KENNEDY BLVD  
Owner Address2: ATTN: JOHN DOWELL  
Owner City,St,Zip: TAMPA, FL 33606  
Contact: JOHN DOWELL  
Resp Party Phone: Not reported

231  
WNW  
< 1/8  
0.115 mi.  
606 ft.

**BAY S BEST INC**  
**4528 S DALE MABRY HWY**  
**TAMPA, FL**

EDR Hist Auto 1009103050  
N/A

Actual: EDR Hist Auto  
14 ft.

Focus Map: Year: Name:  
8 1993 BAY S BEST INC

Type:  
AUTOMOBILE REPAIRING AND SERVICE



Map ID  
Direction  
Distance  
Elevation

MAP FINDINGS

Site

Database(s)

EDR ID Number  
EPA ID Number

**AY232**      **CLARKSON C T**  
**North**      **102 N NEWPORT AVE**  
**< 1/8**      **TAMPA, FL**  
**0.115 mi.**  
**609 ft.**      **Site 3 of 4 in cluster AY**

**EDR Hist Auto**      **1009104752**  
   **N/A**

**Actual:**      EDR Hist Auto  
**18 ft.**

<b>Focus Map:</b> <b>6</b>	<b>Year:</b>	<b>Name:</b>	<b>Type:</b>
	1925	COLE SERVICE STATION	GAS FILLING STATIONS
	1925	CLARKSON C T	AUTOMOBILE REPAIRERS
	1930	RICHARDSON GARAGE	AUTOMOBILE REPAIRING
	1939	TAMPA AUTO MAINTENANCE CO	AUTOMOBILE REPAIRING

**BB233**      **ANTHONY DISTRIBUTORS INC**  
**East**      **201 S CAESAR ST**  
**< 1/8**      **TAMPA, FL 33602**  
**0.116 mi.**  
**614 ft.**      **Site 1 of 3 in cluster BB**

**FL AST**      **U001962949**  
   **N/A**

**Actual:**      **AST:**  
**8 ft.**      **Name:**      ANTHONY DISTRIBUTORS INC

<b>Focus Map:</b> <b>7</b>	<b>Address:</b>	201 S CAESAR ST
	<b>Facility ID:</b>	9401349
	<b>Facility Status:</b>	OPEN
	<b>Type Description:</b>	Fuel user/Non-retail
	<b>Facility Phone:</b>	8132297191
	<b>DEP Contractor Own:</b>	P
	<b>Region:</b>	STATE
	<b>Positioning Method:</b>	UNVR
<b>Lat/Long (dms):</b>	27 56 40 / 82 27 10	

**Owner:**

<b>Owner Id:</b>	37501
<b>Owner Name:</b>	ANTHONY DISTRIBUTORS INC
<b>Owner Address:</b>	2900 EAST 7TH AVE
<b>Owner Address 2:</b>	Not reported
<b>Owner City,St,Zip:</b>	TAMPA, FL 33605
<b>Owner Contact:</b>	GEORGE SANDS
<b>Owner Phone:</b>	8132297191

<b>Tank Id:</b>	1
<b>Status:</b>	In service
<b>Status Date:</b>	8/10/1994
<b>Install Date:</b>	Not reported
<b>Substance:</b>	Waste oil
<b>Content Description:</b>	Waste Oil
<b>Gallons:</b>	550
<b>Tank Location:</b>	ABOVEGROUND

[Click here for Florida Oculus:](#)

Map ID  
Direction  
Distance  
Elevation

MAP FINDINGS

Site

Database(s)

EDR ID Number  
EPA ID Number

**BB234**     **ANTHONY DISTRIBUTORS INC**  
**East**     **201 S CAESAR ST**  
**< 1/8**     **TAMPA, FL 33602**  
**0.116 mi.**  
**614 ft.**     **Site 2 of 3 in cluster BB**

**RCRA-SQG**     **1000243609**  
**FINDS**     **FLD032761389**  
**ECHO**

**Actual:**     RCRA-SQG:  
**8 ft.**     Date form received by agency: 03/21/1990  
**Focus Map:**     Facility name:     ANTHONY DISTRIBUTORS INC  
**7**     Facility address:     201 S CAESAR ST  
                                 TAMPA, FL 33602-5501  
                                 EPA ID:     FLD032761389  
                                 Mailing address:     E 7TH AVE  
                                 TAMPA, FL 33605-4204  
                                 Contact:     RICHARD ETEN  
                                 Contact address:     E 7TH AVE  
                                 TAMPA, FL 33605-4204  
                                 Contact country:     US  
                                 Contact telephone:     813-224-0438  
                                 Contact email:     Not reported  
                                 EPA Region:     04  
                                 Classification:     Small Small Quantity Generator  
                                 Description:     Handler: generates more than 100 and less than 1000 kg of hazardous waste during any calendar month and accumulates less than 6000 kg of hazardous waste at any time; or generates 100 kg or less of hazardous waste during any calendar month, and accumulates more than 1000 kg of hazardous waste at any time

**Owner/Operator Summary:**  
Owner/operator name:     RICHARD ETEN  
Owner/operator address:     2900 E 7TH AVE  
                                 TAMPA, FL 33605  
Owner/operator country:     US  
Owner/operator telephone:     Not reported  
Owner/operator email:     Not reported  
Owner/operator fax:     Not reported  
Owner/operator extension:     Not reported  
Legal status:     Private  
Owner/Operator Type:     Owner  
Owner/Op start date:     10/18/1996  
Owner/Op end date:     Not reported  
  
Owner/operator name:     ETEN RICHARD  
Owner/operator address:     2900 E 7TH AVE  
                                 TAMPA, FL 33605  
Owner/operator country:     US  
Owner/operator telephone:     Not reported  
Owner/operator email:     Not reported  
Owner/operator fax:     Not reported  
Owner/operator extension:     Not reported  
Legal status:     Private  
Owner/Operator Type:     Owner  
Owner/Op start date:     10/18/1996  
Owner/Op end date:     Not reported

**Handler Activities Summary:**  
U.S. importer of hazardous waste:     No  
Mixed waste (haz. and radioactive):     No

Map ID  
Direction  
Distance  
Elevation

MAP FINDINGS

Site

Database(s)

EDR ID Number  
EPA ID Number

**ANTHONY DISTRIBUTORS INC (Continued)**

**1000243609**

Recycler of hazardous waste: No  
Transporter of hazardous waste: No  
Treater, storer or disposer of HW: No  
Underground injection activity: No  
On-site burner exemption: No  
Furnace exemption: No  
Used oil fuel burner: No  
Used oil processor: No  
User oil refiner: No  
Used oil fuel marketer to burner: No  
Used oil Specification marketer: No  
Used oil transfer facility: No  
Used oil transporter: No

Hazardous Waste Summary:

. Waste code: D001  
. Waste name: IGNITABLE WASTE

. Waste code: F003  
. Waste name: THE FOLLOWING SPENT NONHALOGENATED SOLVENTS: XYLENE, ACETONE, ETHYL ACETATE, ETHYL BENZENE, ETHYL ETHER, METHYL ISOBUTYL KETONE, N-BUTYL ALCOHOL, CYCLOHEXANONE, AND METHANOL; ALL SPENT SOLVENT MIXTURES/BLENDS CONTAINING, BEFORE USE, ONLY THE ABOVE SPENT NONHALOGENATED SOLVENTS; AND ALL SPENT SOLVENT MIXTURES/BLENDS CONTAINING, BEFORE USE, ONE OR MORE OF THE ABOVE NONHALOGENATED SOLVENTS, AND A TOTAL OF TEN PERCENT OR MORE (BY VOLUME) OF ONE OR MORE OF THOSE SOLVENTS LISTED IN F001, F002, F004, AND F005; AND STILL BOTTOMS FROM THE RECOVERY OF THESE SPENT SOLVENTS AND SPENT SOLVENT MIXTURES.

. Waste code: F005  
. Waste name: THE FOLLOWING SPENT NONHALOGENATED SOLVENTS: TOLUENE, METHYL ETHYL KETONE, CARBON DISULFIDE, ISOBUTANOL, PYRIDINE, BENZENE, 2-ETHOXYETHANOL, AND 2-NITROPROPANE; ALL SPENT SOLVENT MIXTURES/BLENDS CONTAINING, BEFORE USE, A TOTAL OF TEN PERCENT OR MORE (BY VOLUME) OF ONE OR MORE OF THE ABOVE NONHALOGENATED SOLVENTS OR THOSE SOLVENTS LISTED IN F001, F002, OR F004; AND STILL BOTTOMS FROM THE RECOVERY OF THESE SPENT SOLVENTS AND SPENT SOLVENT MIXTURES.

Violation Status: No violations found

**FINDS:**

Registry ID: 110002529452

**Environmental Interest/Information System**

RCRAInfo is a national information system that supports the Resource Conservation and Recovery Act (RCRA) program through the tracking of events and activities related to facilities that generate, transport, and treat, store, or dispose of hazardous waste. RCRAInfo allows RCRA program staff to track the notification, permit, compliance, and corrective action activities required under RCRA.

Florida Environmental System Today Application (FIESTA) Data Maintenance (FDM) system maintains entity, environmental interest and affiliation data for the State of Florida.

Map ID  
Direction  
Distance  
Elevation

MAP FINDINGS

Site

Database(s)

EDR ID Number  
EPA ID Number

**ANTHONY DISTRIBUTORS INC (Continued)**

**1000243609**

[Click this hyperlink](#) while viewing on your computer to access additional FINDS: detail in the EDR Site Report.

ECHO:

Envid: 1000243609  
Registry ID: 110002529452  
DFR URL: <http://echo.epa.gov/detailed-facility-report?fid=110002529452>

**AR235**  
**SE**  
**< 1/8**  
**0.118 mi.**  
**621 ft.**

**SINE S GARAGE**  
**502 S NEBRASKA AVE**  
**TAMPA, FL**

**EDR Hist Auto** **1009101530**  
**N/A**

**Site 3 of 4 in cluster AR**

**Actual:** EDR Hist Auto  
**5 ft.**

**Focus Map:**  
**6**

Year:	Name:	Type:
1949	SINE S GARAGE	AUTOMOBILE REPAIRING
1955	SINE S GARAGE	AUTOMOBILE REPAIRING
1959	SINE S GARAGE	AUTOMOBILE REPAIRING
1962	SINE S GARAGE	AUTOMOBILE REPAIRING
1969	SINE S GARAGE INC	AUTOMOBILE REPAIRING
1971	SINES GARAGE*	General Automotive Repair Shops
1972	SINES GARAGE*	General Automotive Repair Shops
1973	SINES GARAGE*	General Automotive Repair Shops
1974	SINE S GARAGE INC	AUTOMOBILE REPAIRING
1974	SINES GARAGE*	General Automotive Repair Shops
1976	SINES GARAGE*	General Automotive Repair Shops
1977	SINES GARAGE*	General Automotive Repair Shops
1978	SINE S GARAGE INC	AUTOMOBILE REPAIRING
1978	SINES GARAGE*	General Automotive Repair Shops
1979	SINES GARAGE*	General Automotive Repair Shops
1980	SINES GARAGE*	General Automotive Repair Shops

**BC236**  
**North**  
**< 1/8**  
**0.118 mi.**  
**621 ft.**

**OLSON TIRE & AUTO**  
**1010 W KENNEDY BLVD**  
**TAMPA, FL 33606**

**FL SWF/LF** **S113899321**  
**N/A**

**Site 1 of 3 in cluster BC**

**Actual:** SWF/LF:  
**17 ft.**

**Focus Map:**  
**6**

Name: OLSON TIRE & AUTO  
Address: 1010 W KENNEDY BLVD  
City,State,Zip: TAMPA, FL 33606  
Facility ID: 96552  
District: SWD  
Lat/Long: :: / ::  
Class Type: 754  
Classification: WASTE TIRE COLLECTOR  
Class Status: INACTIVE (I)  
Section: Not reported  
Township: Not reported  
Range: Not reported  
Responsible Authority Name: Not reported  
Responsible Authority Address: Not reported

Map ID  
 Direction  
 Distance  
 Elevation

MAP FINDINGS

Site

Database(s)

EDR ID Number  
 EPA ID Number

**OLSON TIRE & AUTO (Continued)**

**S113899321**

Responsible Authority City,St,Zip: Not reported  
 Responsible Authority Phone: Not reported  
 EMail Address1: Not reported  
 EMail Address2: Not reported  
 Site Supervisor Name: Not reported  
 Site Supervisor Addr: Not reported  
 Site Supervisor City/State/Zip: Not reported  
 Site Supervisor Telephone: Not reported  
 Land Owner Name: Not reported  
 Land Owner Address: Not reported  
 Land Owner City/State/Zip: Not reported  
 Land Owner Telephone: Not reported

Click here for Florida Oculus:

**AR237**  
**SE**  
 < 1/8  
 0.119 mi.  
 628 ft.

**FIELDS SERVICE STATION**  
**516 S NEBRASKA AVE**  
**TAMPA, FL**  
 Site 4 of 4 in cluster AR

**EDR Hist Auto**    **1009106266**  
**N/A**

**Actual:**    EDR Hist Auto  
 5 ft.

**Focus Map:**    Year:    Name:    Type:  
 6    1955    FIELDS SERVICE STATION    GASOLINE SERVICE STATIONS

**AP238**  
**NE**  
 < 1/8  
 0.120 mi.  
 633 ft.

**HILLSBOROUGH COUNTY FACILITY MANAGEMENT**  
**313 N NEBRASKA**  
**TAMPA, FL 33602**  
 Site 8 of 8 in cluster AP

**RCRA-VSQG**    **1014468871**  
**FLTMP8801676**

**Actual:**    RCRA-VSQG:  
 15 ft.    Date form received by agency: 10/11/1988

**Focus Map:**    Facility name:    HILLSBOROUGH COUNTY FACILITY MANAGEMENT  
 3    Facility address:    313 N NEBRASKA  
                                  TAMPA, FL 33602

EPA ID:    FLTMP8801676  
 Contact:    Not reported  
 Contact address:    Not reported  
                                  Not reported

Contact country:    US  
 Contact telephone:    Not reported  
 Contact email:    Not reported  
 EPA Region:    04  
 Classification:    Conditionally Exempt Small Quantity Generator  
 Description:    Handler: generates 100 kg or less of hazardous waste per calendar month, and accumulates 1000 kg or less of hazardous waste at any time; or generates 1 kg or less of acutely hazardous waste per calendar month, and accumulates at any time: 1 kg or less of acutely hazardous waste; or 100 kg or less of any residue or contaminated soil, waste or other debris resulting from the cleanup of a spill, into or on any land or water, of acutely hazardous waste; or generates 100 kg or less of any residue or contaminated soil, waste or other debris resulting from the cleanup of a spill, into or on any land or water, of acutely hazardous waste during any calendar month, and accumulates at any

Map ID  
Direction  
Distance  
Elevation

MAP FINDINGS

Site

Database(s)

EDR ID Number  
EPA ID Number

**HILLSBOROUGH COUNTY FACILITY MANAGEMENT (Continued)**

**1014468871**

time: 1 kg or less of acutely hazardous waste; or 100 kg or less of any residue or contaminated soil, waste or other debris resulting from the cleanup of a spill, into or on any land or water, of acutely hazardous waste

Handler Activities Summary:

U.S. importer of hazardous waste: No  
Mixed waste (haz. and radioactive): No  
Recycler of hazardous waste: No  
Transporter of hazardous waste: No  
Treater, storer or disposer of HW: No  
Underground injection activity: No  
On-site burner exemption: No  
Furnace exemption: No  
Used oil fuel burner: No  
Used oil processor: No  
User oil refiner: No  
Used oil fuel marketer to burner: No  
Used oil Specification marketer: No  
Used oil transfer facility: No  
Used oil transporter: No

Violation Status: No violations found

239  
WNW  
< 1/8  
0.120 mi.  
634 ft.

**SUNSHINE BISCUITS INC**  
**4537 S DALE MABRY HWY**  
**TAMPA, FL 33611**

**FL UST U001545771**  
**N/A**

**Actual:**  
**14 ft.**

**Focus Map:**  
**8**

UST:  
Facility Id: 8628770  
Facility Status: CLOSED  
Type Description: Fuel user/Non-retail  
Facility Phone: 8138392920  
Region: STATE  
Positioning Method: UNVR  
Lat/Long (dms): 27 54 0 / 82 30 37

Owner:  
Owner Id: 21266  
Owner Name: SUNSHINE BISCUITS INC.  
Owner Address: PO BOX 25277  
Owner Address 2: Not reported  
Owner City,St,Zip: TAMPA, FL 33622  
Owner Contact: WALTER BALDWIN  
Owner Phone: 8138774005

Tank Info:  
Name: SUNSHINE BISCUITS INC  
Address: 4537 S DALE MABRY HWY  
Tank Id: 1  
Status: Removed  
Status Date: Not reported  
Install Date: 7/1/1981  
Substance: Unleaded gas  
Content Description: Unleaded Gas  
Gallons: 2000

Map ID  
Direction  
Distance  
Elevation

MAP FINDINGS

Site

Database(s)

EDR ID Number  
EPA ID Number

**SUNSHINE BISCUITS INC (Continued)**

**U001545771**

Vessel Indicator: TANK  
Tank Location: UNDERGROUND  
DEP Contractor: P

[Click here for Florida Oculus:](#)

**BD240**  
**North**  
**< 1/8**  
**0.122 mi.**  
**646 ft.**

**HYDE PARK METRO MART**  
**900 W KENNEDY BLVD**  
**TAMPA, FL 33606**  
**Site 1 of 5 in cluster BD**

**FL LUST 1000736002**  
**FL UST N/A**  
**FL Financial Assurance**

**Actual:**  
**17 ft.**  
**Focus Map:**  
**6**

**LUST:**  
Region: STATE  
Facility Id: 8624822  
Facility Status: OPEN  
Facility Type: A - Retail Station  
Facility Phone: (813)251-1296  
Facility Cleanup Rank: 8533  
District: Southwest District  
Lat/Long (dms): 27 56 40.1456 / 82 28 7.4253  
Section: 23  
Township: 29  
Range: 18E  
Feature: Not reported  
Method: AGPS  
Datum: 0  
Score: 10  
Score Effective Date: 1999-12-17 00:00:00  
Score When Ranked: 10  
Operator: JOSEPH MANSOUR  
Name Update: 2019-05-21 00:00:00  
Address Update: 2019-05-21 00:00:00

**Petroleum Cleanup PCT Facility Score:**

Facility Cleanup Status: CMPL - COMPLETED  
Contact: JOSEPH OR GHASSAN MANSOUR  
Contact Company: MANSOUR BROS ENTERPRISES INC  
Contact Address: 1002 N WESTSHORE BLVD  
Contact City/State/Zip: TAMPA, FL 33607  
Phone: (813)598-1572  
Bad Address Ind: N  
State: FL  
Zip: 33606, 1934  
Score: 10  
Score Effective Date: 1999-12-17 00:00:00  
Related Party ID: 58858  
Primary RP Role: ACCOUNT OWNER  
RP Begin Date: 2008-04-10  
RP Zip: Not reported  
RP Extension: Not reported

**Discharge Cleanup Summary:**

Discharge Date: 12/30/1987  
PCT Discharge Combined: Not reported  
Cleanup Required: R - CLEANUP REQUIRED  
Discharge Cleanup Status: NFA - NFA COMPLETE

Map ID  
Direction  
Distance  
Elevation

MAP FINDINGS

Site

Database(s)

EDR ID Number  
EPA ID Number

**HYDE PARK METRO MART (Continued)**

**1000736002**

Disch Cleanup Status Date: 6/27/2014  
Cleanup Work Status: COMPLETED  
Information Source: E - EDI  
Other Source Description: Not reported  
Eligibility Indicator: E - ELIGIBLE  
Site Manager: MILLS\_L  
Site Mgr End Date: 6/27/2014  
Tank Office: PCTM5 - PETROLEUM CLEANUP TEAM 5

Petroleum Cleanup Program Eligibility:  
Facility ID: 8624822  
Discharge Date: 12/30/1987  
Pct Discharge Combined With: Not reported  
Cleanup Required: R - CLEANUP REQUIRED  
Discharge Cleanup Status: NFA - NFA COMPLETE  
Disch Cleanup Status Date: 6/27/2014  
Cleanup Work Status: COMPLETED  
Information Source: E - EDI  
Other Source Description: Not reported  
Application Received Date: 1/7/1988  
Cleanup Program: E - EARLY DETECTION INCENTIVE  
Eligibility Status: 9/30/1988  
Elig Status Date: 9/30/1988  
Letter Of Intent Date: 1/7/1988  
Redetermined: No  
Inspection Date: 5/4/1988  
Site Manager: MILLS\_L  
Site Mgr End Date: 6/27/2014  
Tank Office: PCTM5 - PETROLEUM CLEANUP TEAM 5  
Deductible Amount: Not reported  
Deductible Paid To Date: 0  
Co-Pay Amount: Not reported  
Co-Pay Paid To Date: 0  
Cap Amount: Not reported

Contaminated Media:  
Discharge Date: 12/30/1987  
Pct Discharge Combined With: Not reported  
Cleanup Required: R - CLEANUP REQUIRED  
Discharge Cleanup Status: NFA - NFA COMPLETE  
Disch Cleanup Status Date: 6/27/2014  
Cleanup Work Status: COMPLETED  
Information Source: E - EDI  
Other Source Description: Not reported  
Elig Indicator: E - ELIGIBLE  
Site Manager: MILLS\_L  
Site Mgr End Date: 6/27/2014  
Tank Office: PCTM5 - PETROLEUM CLEANUP TEAM  
Contaminated Drinking Wells: 0  
Contaminated Monitoring Well: Yes  
Contaminated Soil: Yes  
Contaminated Surface Water: No  
Contaminated Ground Water: Yes  
Pollutant: Z - Other Non Regulated  
Pollutant Other Description: Not reported  
Gallons Discharged: Not reported

Task Information:  
District: SWD



Map ID  
Direction  
Distance  
Elevation

MAP FINDINGS

Site

Database(s)

EDR ID Number  
EPA ID Number

**HYDE PARK METRO MART (Continued)**

**1000736002**

Facility ID: 8624822  
Facility Status: OPEN  
Facility Type: A - Retail Station -  
County: HILLSBOROUGH  
County ID: 29  
Cleanup Eligibility Status: E  
Source Effective Date: 04-11-2014  
Discharge Date: 12-30-1987  
Cleanup Required: R - CLEANUP REQUIRED  
Discharge Cleanup Status: NFA - NFA COMPLETE  
Disch Cleanup Status Date: 06-27-2014  
SRC Action Type: NFA - NO FURTHER ACTION  
SRC Submit Date: 03-20-2014  
SRC Review Date: 04-11-2014  
SRC Completion Status: A - APPROVED  
SRC Issue Date: 06-27-2014  
SRC Comment: Not reported  
Cleanup Work Status: COMPLETED  
Site Mgr: MILLS\_L  
Site Mgr End Date: 06-27-2014  
Tank Office: PCTM5 - Team 5  
SR Task ID: 49758  
SR Cleanup Responsible: RP - RESPONSIBLE PARTY  
SR Funding Eligibility Type: -  
SR Actual Cost: \$8,727.02  
SR Completion Date: 12-03-1989  
SR Payment Date: 02-02-1993  
SR Oral Date: Not reported  
SR Written Date: 03-16-1990  
SR Soil Removal: Y  
SR Free Product Removal: Not reported  
SR Soil Tonnage Removed: 1000  
SR Soil Treatment: Not reported  
SR Other Treatment: Not reported  
SR Alternate Proc Received Date: Not reported  
SR Alternate Procedure Status: Not reported  
SR Alternate Procedure Status Date: Not reported  
SR Alternate Procedure Comments: Not reported  
SA Task ID: 49759  
SA Cleanup Responsible: RP - RESPONSIBLE PARTY  
SA Funding Eligibility Type: -  
SA Actual Cost: \$22,702.34  
SA Completion Date: 05-15-1990  
SA Payment Date: 03-18-1993  
RAP Task ID: 49760  
RAP Cleanup Responsible ID: RP - RESPONSIBLE PARTY  
RAP Funding Eligibility Type: -  
RAP Actual Cost: \$6,056.00  
RAP Completion Date: 02-20-1991  
RAP Payment Date: 03-18-1993  
RAP Last Order Approved: 1991-02-20 00:00:00  
RA Task ID: 49761  
RA Cleanup Responsible: RP - RESPONSIBLE PARTY  
RA Funding Eligibility Type: -  
RA Years to Complete: 1  
RA Actual Cost: \$43,084.98

Map ID  
Direction  
Distance  
Elevation

MAP FINDINGS

Site

Database(s)

EDR ID Number  
EPA ID Number

**HYDE PARK METRO MART (Continued)**

**1000736002**

[Click here for Florida Oculus:](#)

UST:

Facility Id: 8624822  
Facility Status: OPEN  
Type Description: Retail Station  
Facility Phone: 8132511296  
Region: STATE  
Positioning Method: AGPS  
Lat/Long (dms): 27 56 40 / 82 28 10

Owner:

Owner Id: 58858  
Owner Name: MANSOUR BROS ENTERPRISES INC  
Owner Address: 1002 N WESTSHORE BLVD  
Owner Address 2: ATTN: JOSEPH MANSOUR  
Owner City,St,Zip: TAMPA, FL 33607  
Owner Contact: JOSEPH OR GHASSAN MANSOUR  
Owner Phone: 8135981572

Tank Info:

Name: METRO MARKET @ HYDE PARK  
Address: 900 W KENNEDY BLVD  
Tank Id: 1  
Status: Removed  
Status Date: 10/31/1989  
Install Date: Not reported  
Substance: Unleaded gas  
Content Description: Unleaded Gas  
Gallons: 4000  
Vessel Indicator: TANK  
Tank Location: UNDERGROUND  
DEP Contractor: P

Name: METRO MARKET @ HYDE PARK  
Address: 900 W KENNEDY BLVD  
Tank Id: 2  
Status: Removed  
Status Date: 11/30/1989  
Install Date: Not reported  
Substance: Unleaded gas  
Content Description: Unleaded Gas  
Gallons: 3000  
Vessel Indicator: TANK  
Tank Location: UNDERGROUND  
DEP Contractor: P

Name: METRO MARKET @ HYDE PARK  
Address: 900 W KENNEDY BLVD  
Tank Id: 3  
Status: Removed  
Status Date: 10/31/1989  
Install Date: Not reported  
Substance: Unleaded gas  
Content Description: Unleaded Gas  
Gallons: 3000  
Vessel Indicator: TANK

Map ID  
Direction  
Distance  
Elevation

MAP FINDINGS

Site

Database(s)

EDR ID Number  
EPA ID Number

**HYDE PARK METRO MART (Continued)**

**1000736002**

Tank Location: UNDERGROUND  
DEP Contractor: P  
  
Name: METRO MARKET @ HYDE PARK  
Address: 900 W KENNEDY BLVD  
Tank Id: 4  
Status: Removed  
Status Date: 11/30/1989  
Install Date: Not reported  
Substance: Unleaded gas  
Content Description: Unleaded Gas  
Gallons: 4000  
Vessel Indicator: TANK  
Tank Location: UNDERGROUND  
DEP Contractor: P

Name: METRO MARKET @ HYDE PARK  
Address: 900 W KENNEDY BLVD  
Tank Id: 5  
Status: Removed  
Status Date: 3/1/2008  
Install Date: 10/1/1989  
Substance: Unleaded gas  
Content Description: Unleaded Gas  
Gallons: 10000  
Vessel Indicator: TANK  
Tank Location: UNDERGROUND  
DEP Contractor: P

Name: METRO MARKET @ HYDE PARK  
Address: 900 W KENNEDY BLVD  
Tank Id: 6  
Status: Removed  
Status Date: 3/1/2008  
Install Date: 11/1/1989  
Substance: Unleaded gas  
Content Description: Unleaded Gas  
Gallons: 10000  
Vessel Indicator: TANK  
Tank Location: UNDERGROUND  
DEP Contractor: P

Name: METRO MARKET @ HYDE PARK  
Address: 900 W KENNEDY BLVD  
Tank Id: 7  
Status: Removed  
Status Date: 3/1/2008  
Install Date: 11/1/1989  
Substance: Unleaded gas  
Content Description: Unleaded Gas  
Gallons: 10000  
Vessel Indicator: TANK  
Tank Location: UNDERGROUND  
DEP Contractor: P

Name: METRO MARKET @ HYDE PARK  
Address: 900 W KENNEDY BLVD

Map ID  
Direction  
Distance  
Elevation

MAP FINDINGS

Site

Database(s)

EDR ID Number  
EPA ID Number

**HYDE PARK METRO MART (Continued)**

**1000736002**

Tank Id: 8  
Status: In service  
Status Date: 4/1/2008  
Install Date: 4/1/2008  
Substance: Unleaded gas  
Content Description: Unleaded Gas  
Gallons: 20000  
Vessel Indicator: TANK  
Tank Location: UNDERGROUND  
DEP Contractor: P

Construction:

Tank Id: 8  
Construction Category: Overfill/Spill  
Construction Description: Tight fill

Tank Id: 8  
Construction Category: Overfill/Spill  
Construction Description: Spill containment bucket

Tank Id: 8  
Construction Category: Miscellaneous Attributes  
Construction Description: Compartmented

Tank Id: 8  
Construction Category: Secondary Containment  
Construction Description: Double wall - tank jacket

Tank Id: 8  
Construction Category: Overfill/Spill  
Construction Description: Flow shut-Off

Tank Id: 8  
Construction Category: Primary Construction  
Construction Description: Steel

Monitoring:

Tank ID: 8  
Monitoring Description: Monitor dbl wall tank space

Tank ID: 8  
Monitoring Description: Mechanical line leak detector

Tank ID: 8  
Monitoring Description: Monitor dbl wall pipe space

Tank ID: 8  
Monitoring Description: Visual inspect dispenser liners

Tank ID: 8  
Monitoring Description: Visual inspect pipe sumps

Piping:

Tank ID: 8  
Piping Category: Primary Construction  
Piping Description: Fiberglass

Map ID  
Direction  
Distance  
Elevation

MAP FINDINGS

Site

Database(s)

EDR ID Number  
EPA ID Number

**HYDE PARK METRO MART (Continued)**

**1000736002**

Tank ID: 8  
Piping Category: Secondary Containment  
Piping Description: Double wall

Tank ID: 8  
Piping Category: Miscellaneous Attributes  
Piping Description: Dispenser liners

Tank ID: 8  
Piping Category: Miscellaneous Attributes  
Piping Description: Pressurized piping system

[Click here for Florida Oculus:](#)

**FL Financial Assurance 3:**

Region: 3  
Facility ID: 8624822  
Facility Phone: 8132511296  
Facility Status: OPEN  
Facility Type: A  
Type Description: Retail Station  
DEP CO: P  
Financial Responsibility: INSURANCE  
Insurance Company: NAUTILUS INSURANCE COMPANY  
Effective Date: 03/30/2013  
Expire Date: 03/30/2014  
Owner ID: 58858  
Owner Name: MANSOUR BROS ENTERPRISES INC  
Owner Address: 1002 N WESTSHORE BLVD  
Owner Address2: ATTN: JOSEPH MANSOUR  
Owner City,St,Zip: TAMPA, FL 33607  
Contact: JOSEPH OR GHASSAN MANSOUR  
Resp Party Phone: 8135981572

Region: 3  
Facility ID: 8624822  
Facility Phone: 8132511296  
Facility Status: OPEN  
Facility Type: A  
Type Description: Retail Station  
DEP CO: P  
Financial Responsibility: INSURANCE  
Insurance Company: NAUTILUS INSURANCE COMPANY  
Effective Date: 03/30/2014  
Expire Date: 03/30/2015  
Owner ID: 58858  
Owner Name: MANSOUR BROS ENTERPRISES INC  
Owner Address: 1002 N WESTSHORE BLVD  
Owner Address2: ATTN: JOSEPH MANSOUR  
Owner City,St,Zip: TAMPA, FL 33607  
Contact: JOSEPH OR GHASSAN MANSOUR  
Resp Party Phone: 8135981572

Region: 3  
Facility ID: 8624822

Map ID  
Direction  
Distance  
Elevation

MAP FINDINGS

Site

Database(s)

EDR ID Number  
EPA ID Number

**HYDE PARK METRO MART (Continued)**

**1000736002**

Facility Phone: 8132511296  
Facility Status: OPEN  
Facility Type: A  
Type Description: Retail Station  
DEP CO: P  
Financial Responsibility: INSURANCE  
Insurance Company: NAUTILUS INSURANCE COMPANY  
Effective Date: 03/30/2015  
Expire Date: 03/30/2016  
Owner ID: 58858  
Owner Name: MANSOUR BROS ENTERPRISES INC  
Owner Address: 1002 N WESTSHORE BLVD  
Owner Address2: ATTN: JOSEPH MANSOUR  
Owner City,St,Zip: TAMPA, FL 33607  
Contact: JOSEPH OR GHASSAN MANSOUR  
Resp Party Phone: 8135981572

Region: 3  
Facility ID: 8624822  
Facility Phone: 8132511296  
Facility Status: OPEN  
Facility Type: A  
Type Description: Retail Station  
DEP CO: P  
Financial Responsibility: INSURANCE  
Insurance Company: NAUTILUS INSURANCE COMPANY  
Effective Date: 03/30/2016  
Expire Date: 03/30/2017  
Owner ID: 58858  
Owner Name: MANSOUR BROS ENTERPRISES INC  
Owner Address: 1002 N WESTSHORE BLVD  
Owner Address2: ATTN: JOSEPH MANSOUR  
Owner City,St,Zip: TAMPA, FL 33607  
Contact: JOSEPH OR GHASSAN MANSOUR  
Resp Party Phone: 8135981572

Region: 3  
Facility ID: 8624822  
Facility Phone: 8132511296  
Facility Status: OPEN  
Facility Type: A  
Type Description: Retail Station  
DEP CO: P  
Financial Responsibility: INSURANCE  
Insurance Company: NAUTILUS INSURANCE COMPANY  
Effective Date: 03/30/2017  
Expire Date: 03/30/2018  
Owner ID: 58858  
Owner Name: MANSOUR BROS ENTERPRISES INC  
Owner Address: 1002 N WESTSHORE BLVD  
Owner Address2: ATTN: JOSEPH MANSOUR  
Owner City,St,Zip: TAMPA, FL 33607  
Contact: JOSEPH OR GHASSAN MANSOUR  
Resp Party Phone: 8135981572

Region: 3  
Facility ID: 8624822

Map ID  
Direction  
Distance  
Elevation

MAP FINDINGS

Site

Database(s)

EDR ID Number  
EPA ID Number

**HYDE PARK METRO MART (Continued)**

**1000736002**

Facility Phone: 8132511296  
Facility Status: OPEN  
Facility Type: A  
Type Description: Retail Station  
DEP CO: P  
Financial Responsibility: INSURANCE  
Insurance Company: NAUTILUS INSURANCE COMPANY  
Effective Date: 03/30/2018  
Expire Date: 03/30/2019  
Owner ID: 58858  
Owner Name: MANSOUR BROS ENTERPRISES INC  
Owner Address: 1002 N WESTSHORE BLVD  
Owner Address2: ATTN: JOSEPH MANSOUR  
Owner City,St,Zip: TAMPA, FL 33607  
Contact: JOSEPH OR GHASSAN MANSOUR  
Resp Party Phone: 8135981572

Region: 3  
Facility ID: 8624822  
Facility Phone: 8132511296  
Facility Status: OPEN  
Facility Type: A  
Type Description: Retail Station  
DEP CO: P  
Financial Responsibility: INSURANCE  
Insurance Company: ZURICH-AMERICAN  
Effective Date: 03/30/2009  
Expire Date: 03/30/2010  
Owner ID: 58858  
Owner Name: MANSOUR BROS ENTERPRISES INC  
Owner Address: 1002 N WESTSHORE BLVD  
Owner Address2: ATTN: JOSEPH MANSOUR  
Owner City,St,Zip: TAMPA, FL 33607  
Contact: JOSEPH OR GHASSAN MANSOUR  
Resp Party Phone: 8135981572

Region: 3  
Facility ID: 8624822  
Facility Phone: 8132511296  
Facility Status: OPEN  
Facility Type: A  
Type Description: Retail Station  
DEP CO: P  
Financial Responsibility: INSURANCE  
Insurance Company: ZURICH-AMERICAN  
Effective Date: 03/31/2010  
Expire Date: 03/31/2011  
Owner ID: 58858  
Owner Name: MANSOUR BROS ENTERPRISES INC  
Owner Address: 1002 N WESTSHORE BLVD  
Owner Address2: ATTN: JOSEPH MANSOUR  
Owner City,St,Zip: TAMPA, FL 33607  
Contact: JOSEPH OR GHASSAN MANSOUR  
Resp Party Phone: 8135981572

Map ID  
Direction  
Distance  
Elevation

MAP FINDINGS

Site

Database(s)

EDR ID Number  
EPA ID Number

**BD241**  
**North**  
**< 1/8**  
**0.122 mi.**  
**646 ft.**

**STAR ENTERPRISE**  
**900 W KENNEDY BLVD**  
**TAMPA, FL 33606**

**RCRA NonGen / NLR**  
**FINDS**  
**ECHO**

**1000701137**  
**FLD984172551**

**Site 2 of 5 in cluster BD**

**Actual:**  
**17 ft.**

RCRA NonGen / NLR:

Date form received by agency: 12/13/2002

**Focus Map:**  
**6**

Facility name: STAR ENTERPRISE  
Facility address: 900 W KENNEDY BLVD  
TAMPA, FL 33606-1934

EPA ID: FLD984172551  
Mailing address: PO BOX 4540  
HOUSTON, TX 77210-4540

Contact: SONDRA BIENVENU  
Contact address: 777 WALKER ST  
HOUSTON, TX 77002-5316

Contact country: US  
Contact telephone: 713-241-5036  
Contact email: Not reported

EPA Region: 04

Classification: Non-Generator

Description: Handler: Non-Generators do not presently generate hazardous waste

Owner/Operator Summary:

Owner/operator name: MOTIVA ENTERPRISES LLC  
Owner/operator address: PO BOX 4540  
HOUSTON, TX 77210

Owner/operator country: US  
Owner/operator telephone: Not reported  
Owner/operator email: Not reported

Owner/operator fax: Not reported  
Owner/operator extension: Not reported  
Legal status: Private

Owner/Operator Type: Owner  
Owner/Op start date: 12/18/1998  
Owner/Op end date: Not reported

Owner/operator name: DUYET HOANG  
Owner/operator address: PO BOX 945140  
MAITLAND, FL 32794

Owner/operator country: US  
Owner/operator telephone: Not reported  
Owner/operator email: Not reported

Owner/operator fax: Not reported  
Owner/operator extension: Not reported  
Legal status: Private

Owner/Operator Type: Owner  
Owner/Op start date: 12/18/1998  
Owner/Op end date: 12/19/1998

Handler Activities Summary:

U.S. importer of hazardous waste: No  
Mixed waste (haz. and radioactive): No  
Recycler of hazardous waste: No  
Transporter of hazardous waste: No  
Treater, storer or disposer of HW: No  
Underground injection activity: No



Map ID  
Direction  
Distance  
Elevation

MAP FINDINGS

Site

Database(s)

EDR ID Number  
EPA ID Number

**STAR ENTERPRISE (Continued)**

**1000701137**

On-site burner exemption: No  
Furnace exemption: No  
Used oil fuel burner: No  
Used oil processor: No  
User oil refiner: No  
Used oil fuel marketer to burner: No  
Used oil Specification marketer: No  
Used oil transfer facility: No  
Used oil transporter: No

Hazardous Waste Summary:

. Waste code: D001  
. Waste name: IGNITABLE WASTE

. Waste code: D018  
. Waste name: BENZENE

Violation Status: No violations found

FINDS:

Registry ID: 110007436603

Environmental Interest/Information System

RCRAInfo is a national information system that supports the Resource Conservation and Recovery Act (RCRA) program through the tracking of events and activities related to facilities that generate, transport, and treat, store, or dispose of hazardous waste. RCRAInfo allows RCRA program staff to track the notification, permit, compliance, and corrective action activities required under RCRA.

Florida Environmental System Today Application (FIESTA) Data Maintenance (FDM) system maintains entity, environmental interest and affiliation data for the State of Florida.

[Click this hyperlink](#) while viewing on your computer to access additional FINDS: detail in the EDR Site Report.

ECHO:

Envid: 1000701137  
Registry ID: 110007436603  
DFR URL: <http://echo.epa.gov/detailed-facility-report?fid=110007436603>

BC242  
North  
< 1/8  
0.123 mi.  
650 ft.

GEORGE LEHOR  
1100 W KENNEDY  
TAMPA, FL 33606  
Site 2 of 3 in cluster BC

FL UST U001963214  
N/A

Actual:  
18 ft.  
Focus Map:  
6

UST:  
Facility Id: 9401452  
Facility Status: CLOSED  
Type Description: Fuel user/Non-retail  
Facility Phone: Not reported  
Region: STATE

Map ID  
Direction  
Distance  
Elevation

MAP FINDINGS

Site

Database(s)

EDR ID Number  
EPA ID Number

**GEORGE LEHOR (Continued)**

**U001963214**

Positioning Method: UNVR  
Lat/Long (dms): 27 56 40 / 82 28 12  
Owner:  
Owner Id: 37595  
Owner Name: LEHOR, GEORGE  
Owner Address: 247 MALAGA AVE  
Owner Address 2: Not reported  
Owner City,St,Zip: CORAL GABLES, FL 33134  
Owner Contact: GEORGE LEHOR  
Owner Phone: 3054484213

Tank Info:  
Name: GEORGE LEHOR  
Address: 1100 W KENNEDY  
Tank Id: 1  
Status: Removed  
Status Date: 5/1/1994  
Install Date: Not reported  
Substance: Fuel oil-on site heat  
Content Description: Fuel Oil - Onsite Heat  
Gallons: 250  
Vessel Indicator: TANK  
Tank Location: UNDERGROUND  
DEP Contractor: P

[Click here for Florida Oculus:](#)

243  
North  
1/8-1/4  
0.128 mi.  
675 ft.

**PIONEER PROPERTIES ASSOCIATES LTD**  
**100 TAMPA ST**  
**TAMPA, FL 33602**

**FL LUST U001545547**  
**FL UST N/A**

**Actual:**  
**2 ft.**  
**Focus Map:**  
**6**

LUST:  
Region: STATE  
Facility Id: 8942888  
Facility Status: CLOSED  
Facility Type: C - Fuel user/Non-retail  
Facility Phone: Not reported  
Facility Cleanup Rank: Not reported  
District: Southwest District  
Lat/Long (dms): 27 56 44.02 / 82 27 29.65  
Section: 24  
Township: 29S  
Range: 18E  
Feature: Not reported  
Method: UNVR  
Datum: 0  
Score: 11  
Score Effective Date: 1997-11-04 00:00:00  
Score When Ranked: Not reported  
Operator: PIONEER PROPERTIES ASSOC,LTD  
Name Update: 2005-06-01 00:00:00  
Address Update: Not reported

Petroleum Cleanup PCT Facility Score:

Map ID  
Direction  
Distance  
Elevation

MAP FINDINGS

Site

Database(s)

EDR ID Number  
EPA ID Number

**PIONEER PROPERTIES ASSOCIATES LTD (Continued)**

**U001545547**

Facility Cleanup Status: CMPL - COMPLETED  
Contact: ROBERT A CLOYD  
Contact Company: PIONEER PROPERTIES ASSOC LTD  
Contact Address: 101 E KENNEDY BLVD #4000  
Contact City/State/Zip: TAMPA, FL 33602  
Phone: (813)221-7200  
Bad Address Ind: Y  
State: FL  
Zip: 33602, 5126  
Score: 11  
Score Effective Date: 1997-11-04 00:00:00  
Related Party ID: 17060  
Primary RP Role: ACCOUNT OWNER  
RP Begin Date: 1994-05-20  
RP Zip: 5191  
RP Extension: Not reported

**Discharge Cleanup Summary:**

Discharge Date: 9/15/1989  
PCT Discharge Combined: 12/1/1988  
Cleanup Required: C - COMBINED CLEANUP REQUIRED  
Discharge Cleanup Status: SRCR - SRCR COMPLETE  
Disch Cleanup Status Date: 1/14/1992  
Cleanup Work Status: COMPLETED  
Information Source: D - DISCHARGE NOTIFICATION  
Other Source Description: Not reported  
Eligibility Indicator: I - INELIGIBLE  
Site Manager: MCKELVEY\_M  
Site Mgr End Date: 3/11/1999  
Tank Office: PCLP29 - HILLSBOROUGH ENVIRONMENTAL PROTECTION COMMISSION  
Discharge Date: 12/1/1988  
PCT Discharge Combined: Not reported  
Cleanup Required: R - CLEANUP REQUIRED  
Discharge Cleanup Status: SRCR - SRCR COMPLETE  
Disch Cleanup Status Date: 1/14/1992  
Cleanup Work Status: COMPLETED  
Information Source: E - EDI  
Other Source Description: Not reported  
Eligibility Indicator: E - ELIGIBLE  
Site Manager: MCKELVEY\_M  
Site Mgr End Date: 3/11/1999  
Tank Office: PCLP29 - HILLSBOROUGH ENVIRONMENTAL PROTECTION COMMISSION

**Petroleum Cleanup Program Eligibility:**

Facility ID: 8942888  
Discharge Date: 12/1/1988  
Pct Discharge Combined With: Not reported  
Cleanup Required: R - CLEANUP REQUIRED  
Discharge Cleanup Status: SRCR - SRCR COMPLETE  
Disch Cleanup Status Date: 1/14/1992  
Cleanup Work Status: COMPLETED  
Information Source: E - EDI  
Other Source Description: Not reported  
Application Received Date: 12/23/1988  
Cleanup Program: E - EARLY DETECTION INCENTIVE  
Eligibility Status: 10/18/1989  
Elig Status Date: 10/18/1989

Map ID  
Direction  
Distance  
Elevation

MAP FINDINGS

Site

Database(s)

EDR ID Number  
EPA ID Number

**PIONEER PROPERTIES ASSOCIATES LTD (Continued)**

**U001545547**

Letter Of Intent Date: 2/16/1989  
Redetermined: No  
Inspection Date: 2/9/1989  
Site Manager: MCKELVEY\_M  
Site Mgr End Date: 3/11/1999  
Tank Office: PCLP29 - HILLSBOROUGH ENVIRONMENTAL PROTECTION COMMISSION  
Deductible Amount: Not reported  
Deductible Paid To Date: 0  
Co-Pay Amount: Not reported  
Co-Pay Paid To Date: 0  
Cap Amount: Not reported

Contaminated Media:  
Discharge Date: 9/15/1989  
Pct Discharge Combined With: 12/1/1988  
Cleanup Required: C - COMBINED CLEANUP REQUIRED  
Discharge Cleanup Status: SRCR - SRCR COMPLETE  
Disch Cleanup Status Date: 1/14/1992  
Cleanup Work Status: COMPLETED  
Information Source: D - DISCHARGE NOTIFICATION  
Other Source Description: Not reported  
Elig Indicator: I - INELIGIBLE  
Site Manager: MCKELVEY\_M  
Site Mgr End Date: 3/11/1999  
Tank Office: PCLP29 - HILLSBOROUGH ENVIRONM  
Contaminated Drinking Wells: Not reported  
Contaminated Monitoring Well: Not reported  
Contaminated Soil: Not reported  
Contaminated Surface Water: Not reported  
Contaminated Ground Water: Not reported  
Pollutant: Z - Other Non Regulated  
Pollutant Other Description: SPENT MOTOR OIL  
Gallons Discharged: Not reported  
Discharge Date: 12/1/1988  
Pct Discharge Combined With: Not reported  
Cleanup Required: R - CLEANUP REQUIRED  
Discharge Cleanup Status: SRCR - SRCR COMPLETE  
Disch Cleanup Status Date: 1/14/1992  
Cleanup Work Status: COMPLETED  
Information Source: E - EDI  
Other Source Description: Not reported  
Elig Indicator: E - ELIGIBLE  
Site Manager: MCKELVEY\_M  
Site Mgr End Date: 3/11/1999  
Tank Office: PCLP29 - HILLSBOROUGH ENVIRONM  
Contaminated Drinking Wells: 0  
Contaminated Monitoring Well: Yes  
Contaminated Soil: Yes  
Contaminated Surface Water: No  
Contaminated Ground Water: Yes  
Pollutant: Z - Other Non Regulated  
Pollutant Other Description: Not reported  
Gallons Discharged: Not reported

Task Information:  
District: SWD  
Facility ID: 8942888  
Facility Status: CLOSED

Map ID  
Direction  
Distance  
Elevation

MAP FINDINGS

Site

Database(s)

EDR ID Number  
EPA ID Number

**PIONEER PROPERTIES ASSOCIATES LTD (Continued)**

**U001545547**

Facility Type: C - Fuel user/Non-retail -  
County: HILLSBOROUGH  
County ID: 29  
Cleanup Eligibility Status: I  
Source Effective Date: 01-14-1992  
Discharge Date: 09-15-1989  
Cleanup Required: C - COMBINED CLEANUP REQUIRED  
Discharge Cleanup Status: SRCR - SRCR COMPLETE  
Disch Cleanup Status Date: 01-14-1992  
SRC Action Type: SRCR - SITE REHABILITATION COMPLETION REPORT  
SRC Submit Date: 11-22-1991  
SRC Review Date: 11-22-1991  
SRC Completion Status: A - APPROVED  
SRC Issue Date: 01-14-1992  
SRC Comment: Not reported  
Cleanup Work Status: COMPLETED  
Site Mgr: MCKELVEY\_M  
Site Mgr End Date: 03-11-1999  
Tank Office: PCLP29 - Hillsborough County  
SR Task ID: Not reported  
SR Cleanup Responsible: -  
SR Funding Eligibility Type: -  
SR Actual Cost: Not reported  
SR Completion Date: Not reported  
SR Payment Date: Not reported  
SR Oral Date: Not reported  
SR Written Date: Not reported  
SR Soil Removal: Not reported  
SR Free Product Removal: Not reported  
SR Soil Tonnage Removed: Not reported  
SR Soil Treatment: Not reported  
SR Other Treatment: Not reported  
SR Alternate Proc Received Date: Not reported  
SR Alternate Procedure Status: Not reported  
SR Alternate Procedure Status Date: Not reported  
SR Alternate Procedure Comments: Not reported  
SA Task ID: Not reported  
SA Cleanup Responsible: -  
SA Funding Eligibility Type: -  
SA Actual Cost: Not reported  
SA Completion Date: Not reported  
SA Payment Date: Not reported  
RAP Task ID: Not reported  
RAP Cleanup Responsible ID: -  
RAP Funding Eligibility Type: -  
RAP Actual Cost: Not reported  
RAP Completion Date: Not reported  
RAP Payment Date: Not reported  
RAP Last Order Approved: Not reported  
RA Task ID: 61421  
RA Cleanup Responsible: RP - RESPONSIBLE PARTY  
RA Funding Eligibility Type: -  
RA Years to Complete: 0  
RA Actual Cost: Not reported  
District: SWD  
Facility ID: 8942888  
Facility Status: CLOSED

Map ID  
Direction  
Distance  
Elevation

MAP FINDINGS

Site

Database(s)

EDR ID Number  
EPA ID Number

**PIONEER PROPERTIES ASSOCIATES LTD (Continued)**

**U001545547**

Facility Type: C - Fuel user/Non-retail -  
County: HILLSBOROUGH  
County ID: 29  
Cleanup Eligibility Status: E  
Source Effective Date: 01-14-1992  
Discharge Date: 12-01-1988  
Cleanup Required: R - CLEANUP REQUIRED  
Discharge Cleanup Status: SRCR - SRCR COMPLETE  
Disch Cleanup Status Date: 01-14-1992  
SRC Action Type: SRCR - SITE REHABILITATION COMPLETION REPORT  
SRC Submit Date: 11-22-1991  
SRC Review Date: 11-22-1991  
SRC Completion Status: A - APPROVED  
SRC Issue Date: 01-14-1992  
SRC Comment: Not reported  
Cleanup Work Status: COMPLETED  
Site Mgr: MCKELVEY\_M  
Site Mgr End Date: 03-11-1999  
Tank Office: PCLP29 - Hillsborough County  
SR Task ID: 47417  
SR Cleanup Responsible: RP - RESPONSIBLE PARTY  
SR Funding Eligibility Type: -  
SR Actual Cost: Not reported  
SR Completion Date: 09-23-1991  
SR Payment Date: 03-29-1993  
SR Oral Date: Not reported  
SR Written Date: 03-31-1989  
SR Soil Removal: Y  
SR Free Product Removal: Not reported  
SR Soil Tonnage Removed: 11222  
SR Soil Treatment: Not reported  
SR Other Treatment: Not reported  
SR Alternate Proc Received Date: Not reported  
SR Alternate Procedure Status: Not reported  
SR Alternate Procedure Status Date: Not reported  
SR Alternate Procedure Comments: Not reported  
SA Task ID: 47418  
SA Cleanup Responsible: RP - RESPONSIBLE PARTY  
SA Funding Eligibility Type: -  
SA Actual Cost: \$281,278.25  
SA Completion Date: 01-17-1991  
SA Payment Date: 03-29-1993  
RAP Task ID: 47419  
RAP Cleanup Responsible ID: RP - RESPONSIBLE PARTY  
RAP Funding Eligibility Type: -  
RAP Actual Cost: Not reported  
RAP Completion Date: 08-30-1991  
RAP Payment Date: Not reported  
RAP Last Order Approved: 1991-08-30 00:00:00  
RA Task ID: 47420  
RA Cleanup Responsible: RP - RESPONSIBLE PARTY  
RA Funding Eligibility Type: -  
RA Years to Complete: Not reported  
RA Actual Cost: Not reported

Map ID  
Direction  
Distance  
Elevation

MAP FINDINGS

Site

Database(s)

EDR ID Number  
EPA ID Number

**PIONEER PROPERTIES ASSOCIATES LTD (Continued)**

**U001545547**

[Click here for Florida Oculus:](#)

UST:

Facility Id: 8942888  
Facility Status: CLOSED  
Type Description: Fuel user/Non-retail  
Facility Phone: Not reported  
Region: STATE  
Positioning Method: UNVR  
Lat/Long (dms): 27 56 42 / 82 27 31

Owner:

Owner Id: 17060  
Owner Name: PIONEER PROPERTIES ASSOC LTD  
Owner Address: 101 E KENNEDY BLVD #4000  
Owner Address 2: Not reported  
Owner City,St,Zip: TAMPA, FL 33602  
Owner Contact: ROBERT A CLOYD  
Owner Phone: 8132217200

Tank Info:

Name: PIONEER PROPERTIES ASSOCIATES LTD  
Address: 100 TAMPA ST  
Tank Id: 1  
Status: Removed  
Status Date: 6/30/1974  
Install Date: Not reported  
Substance: Unknown/Not reported  
Content Description: Unknown/Not Reported  
Gallons: 888  
Vessel Indicator: TANK  
Tank Location: UNDERGROUND  
DEP Contractor: P

Name: PIONEER PROPERTIES ASSOCIATES LTD  
Address: 100 TAMPA ST  
Tank Id: 2  
Status: Removed  
Status Date: 9/30/1989  
Install Date: Not reported  
Substance: Waste oil  
Content Description: Waste Oil  
Gallons: 560  
Vessel Indicator: TANK  
Tank Location: UNDERGROUND  
DEP Contractor: P

Name: PIONEER PROPERTIES ASSOCIATES LTD  
Address: 100 TAMPA ST  
Tank Id: 3  
Status: Removed  
Status Date: 9/30/1989  
Install Date: Not reported  
Substance: Unknown/Not reported  
Content Description: Unknown/Not Reported  
Gallons: 550  
Vessel Indicator: TANK

Map ID  
Direction  
Distance  
Elevation

MAP FINDINGS

Site

Database(s)

EDR ID Number  
EPA ID Number

**PIONEER PROPERTIES ASSOCIATES LTD (Continued)**

**U001545547**

Tank Location: UNDERGROUND  
DEP Contractor: P

[Click here for Florida Oculus:](#)

**AZ244  
NW  
1/8-1/4  
0.128 mi.  
675 ft.**

**JOE B KLAY & SONS INC  
202 S ROME AVE  
TAMPA, FL 33606  
Site 2 of 2 in cluster AZ**

**RCRA NonGen / NLR 1000103686  
FINDS FLD982108599  
ECHO  
NY MANIFEST**

**Actual:  
19 ft.**

RCRA NonGen / NLR:

Date form received by agency: 01/11/2011

**Focus Map:  
6**

Facility name: JOE B KLAY & SONS INC  
Facility address: 202 S ROME AVE

TAMPA, FL 33606-1857

EPA ID: FLD982108599

Mailing address: S ROME AVE  
TAMPA, FL 33606-1857

Contact: JERRY BALLARD

Contact address: S ROME AVE  
TAMPA, FL 33606-1857

Contact country: US

Contact telephone: 813-253-3111

Contact email: Not reported

EPA Region: 04

Classification: Non-Generator

Description: Handler: Non-Generators do not presently generate hazardous waste

**Owner/Operator Summary:**

Owner/operator name: JERRY BALLARD

Owner/operator address: 202 S ROME AVE  
TAMPA, FL 33606

Owner/operator country: US

Owner/operator telephone: Not reported

Owner/operator email: Not reported

Owner/operator fax: Not reported

Owner/operator extension: Not reported

Legal status: Private

Owner/Operator Type: Owner

Owner/Op start date: 05/22/1997

Owner/Op end date: Not reported

**Handler Activities Summary:**

U.S. importer of hazardous waste: No

Mixed waste (haz. and radioactive): No

Recycler of hazardous waste: No

Transporter of hazardous waste: No

Treater, storer or disposer of HW: No

Underground injection activity: No

On-site burner exemption: No

Furnace exemption: No

Used oil fuel burner: No

Used oil processor: No

User oil refiner: No

Used oil fuel marketer to burner: No



Map ID  
Direction  
Distance  
Elevation

MAP FINDINGS

Site

Database(s)

EDR ID Number  
EPA ID Number

**JOE B KLAY & SONS INC (Continued)**

**1000103686**

Used oil Specification marketer: No  
Used oil transfer facility: No  
Used oil transporter: No

Historical Generators:

Date form received by agency: 03/24/1988  
Site name: JOE B KLAY & SONS INC  
Classification: Small Quantity Generator

Violation Status: No violations found

FINDS:

Registry ID: 110002562600

Environmental Interest/Information System

RCRAInfo is a national information system that supports the Resource Conservation and Recovery Act (RCRA) program through the tracking of events and activities related to facilities that generate, transport, and treat, store, or dispose of hazardous waste. RCRAInfo allows RCRA program staff to track the notification, permit, compliance, and corrective action activities required under RCRA.

Florida Environmental System Today Application (FIESTA) Data Maintenance (FDM) system maintains entity, environmental interest and affiliation data for the State of Florida.

[Click this hyperlink](#) while viewing on your computer to access additional FINDS: detail in the EDR Site Report.

ECHO:

Envid: 1000103686  
Registry ID: 110002562600  
DFR URL: <http://echo.epa.gov/detailed-facility-report?fid=110002562600>

NY MANIFEST:

Name: KLAY PRINTING  
Address: 202 S ROME AVE  
City,State,Zip: TAMPA, FL 33606-1857  
Country: USA  
EPA ID: FLD982108599  
Facility Status: Not reported  
Location Address 1: 202 S ROME AVENUE  
Code: BP  
Location Address 2: Not reported  
Total Tanks: Not reported  
Location City: TAMPA  
Location State: FL  
Location Zip: 33606  
Location Zip 4: Not reported

NY MANIFEST:

EPAID: FLD982108599  
Mailing Name: KLAY PRINTING  
Mailing Contact: ALLISON KLAY  
Mailing Address 1: 202 S ROME AVENUE

Map ID  
Direction  
Distance  
Elevation

MAP FINDINGS

Site

Database(s)

EDR ID Number  
EPA ID Number

**JOE B KLAY & SONS INC (Continued)**

**1000103686**

Mailing Address 2: Not reported  
Mailing City: TAMPA  
Mailing State: FL  
Mailing Zip: 33606  
Mailing Zip 4: Not reported  
Mailing Country: USA  
Mailing Phone: 8132533111

**NY MANIFEST:**

Document ID: NYG1356219  
Manifest Status: Not reported  
seq: 01  
Year: 1998  
Trans1 State ID: 11282PNY  
Trans2 State ID: Not reported  
Generator Ship Date: 08/21/1998  
Trans1 Recv Date: 08/21/1998  
Trans2 Recv Date: Not reported  
TSD Site Recv Date: 09/10/1998  
Part A Recv Date: Not reported  
Part B Recv Date: Not reported  
Generator EPA ID: FLD982108599  
Trans1 EPA ID: NYD980769947  
Trans2 EPA ID: Not reported  
TSD ID 1: NYD045604964  
TSD ID 2: Not reported  
Manifest Tracking Number: Not reported  
Import Indicator: Not reported  
Export Indicator: Not reported  
Discr Quantity Indicator: Not reported  
Discr Type Indicator: Not reported  
Discr Residue Indicator: Not reported  
Discr Partial Reject Indicator: Not reported  
Discr Full Reject Indicator: Not reported  
Manifest Ref Number: Not reported  
Alt Facility RCRA ID: Not reported  
Alt Facility Sign Date: Not reported  
MGMT Method Type Code: Not reported  
Waste Code: D011 - SILVER 5.0 MG/L TCLP  
Waste Code: Not reported  
Waste Code: Not reported  
Waste Code: Not reported  
Waste Code: Not reported  
Waste Code: Not reported  
Quantity: 00030  
Units: G - Gallons (liquids only)\* (8.3 pounds)  
Number of Containers: 006  
Container Type: DF - Fiberboard or plastic drums (glass)  
Handling Method: T Chemical, physical, or biological treatment.  
Specific Gravity: 01.00

[Click this hyperlink](#) while viewing on your computer to access  
-1 additional NY MANIFEST: record(s) in the EDR Site Report.

Map ID  
Direction  
Distance  
Elevation

MAP FINDINGS

Site

Database(s)

EDR ID Number  
EPA ID Number

245  
ESE  
1/8-1/4  
0.129 mi.  
679 ft.

**MONTE CARLO TOWERS**  
**3301 BAYSHORE BLVD**  
**TAMPA, FL 33629**

**FL LUST** U003167233  
**FL UST** N/A  
**FL AST**  
**FL Financial Assurance**

**Actual:**  
**9 ft.**  
**Focus Map:**  
**9**

**LUST:**  
Region: STATE  
Facility Id: 9601751  
Facility Status: OPEN  
Facility Type: C - Fuel user/Non-retail  
Facility Phone: (813)831-3932  
Facility Cleanup Rank: Not reported  
District: Southwest District  
Lat/Long (dms): 27 54 59.41 / 82 29 31.31  
Section: Not reported  
Township: Not reported  
Range: Not reported  
Feature: Not reported  
Method: UNVR  
Datum: Not reported  
Score: Not reported  
Score Effective Date: Not reported  
Score When Ranked: Not reported  
Operator: ALICE C GRANDOFF  
Name Update: Not reported  
Address Update: Not reported

**Petroleum Cleanup PCT Facility Score:**

Facility Cleanup Status: NREQ - NOT REQUIRED  
Contact: ALICE C GRANDOFF  
Contact Company: MONTE CARLO TOWERS ASSOCIATION INC  
Contact Address: 3301 BAYSHORE BLVD BOX 214  
Contact City/State/Zip: TAMPA, FL 33629  
Phone: (813)831-3932  
Bad Address Ind: N  
State: FL  
Zip: 33629  
Score: Not reported  
Score Effective Date: Not reported  
Related Party ID: 44227  
Primary RP Role: ACCOUNT OWNER  
RP Begin Date: 1996-08-20  
RP Zip: Not reported  
RP Extension: Not reported

**Discharge Cleanup Summary:**

Discharge Date: 2/2/1999  
PCT Discharge Combined: Not reported  
Cleanup Required: N - NO CLEANUP REQUIRED  
Discharge Cleanup Status: NREQ - CLEANUP NOT REQUIRED  
Disch Cleanup Status Date: 5/29/2001  
Cleanup Work Status: COMPLETED  
Information Source: C - CLOSURE REPORT  
Other Source Description: Not reported  
Eligibility Indicator: I - INELIGIBLE  
Site Manager: Not reported  
Site Mgr End Date: Not reported  
Tank Office: -

Map ID  
Direction  
Distance  
Elevation

MAP FINDINGS

Site

Database(s)

EDR ID Number  
EPA ID Number

**MONTE CARLO TOWERS (Continued)**

**U003167233**

Task Information:

District: SWD  
Facility ID: 9601751  
Facility Status: OPEN  
Facility Type: C - Fuel user/Non-retail -  
County: HILLSBOROUGH  
County ID: 29  
Cleanup Eligibility Status: I  
Source Effective Date: Not reported  
Discharge Date: 02-02-1999  
Cleanup Required: N - NO CLEANUP REQUIRED  
Discharge Cleanup Status: NREQ - CLEANUP NOT REQUIRED  
Disch Cleanup Status Date: 05-29-2001  
SRC Action Type: -  
SRC Submit Date: Not reported  
SRC Review Date: Not reported  
SRC Completion Status: -  
SRC Issue Date: Not reported  
SRC Comment: Not reported  
Cleanup Work Status: COMPLETED  
Site Mgr: Not reported  
Site Mgr End Date: Not reported  
Tank Office: -  
SR Task ID: 60907  
SR Cleanup Responsible: -  
SR Funding Eligibility Type: -  
SR Actual Cost: Not reported  
SR Completion Date: Not reported  
SR Payment Date: Not reported  
SR Oral Date: Not reported  
SR Written Date: 05-05-1999  
SR Soil Removal: Y  
SR Free Product Removal: Not reported  
SR Soil Tonnage Removed: Not reported  
SR Soil Treatment: Not reported  
SR Other Treatment: Not reported  
SR Alternate Proc Received Date: Not reported  
SR Alternate Procedure Status: Not reported  
SR Alternate Procedure Status Date: Not reported  
SR Alternate Procedure Comments: Not reported  
SA Task ID: Not reported  
SA Cleanup Responsible: -  
SA Funding Eligibility Type: -  
SA Actual Cost: Not reported  
SA Completion Date: Not reported  
SA Payment Date: Not reported  
RAP Task ID: Not reported  
RAP Cleanup Responsible ID: -  
RAP Funding Eligibility Type: -  
RAP Actual Cost: Not reported  
RAP Completion Date: Not reported  
RAP Payment Date: Not reported  
RAP Last Order Approved: Not reported  
RA Task ID: 63601  
RA Cleanup Responsible: -  
RA Funding Eligibility Type: -  
RA Years to Complete: 0

Map ID  
Direction  
Distance  
Elevation

MAP FINDINGS

Site

Database(s)

EDR ID Number  
EPA ID Number

**MONTE CARLO TOWERS (Continued)**

**U003167233**

RA Actual Cost: Not reported

[Click here for Florida Oculus:](#)

UST:

Facility Id: 9601751  
Facility Status: OPEN  
Type Description: Fuel user/Non-retail  
Facility Phone: 8138313932  
Region: STATE  
Positioning Method: UNVR  
Lat/Long (dms): 27 54 35 / 82 30 10

Owner:

Owner Id: 44227  
Owner Name: MONTE CARLO TOWERS ASSOCIATION INC  
Owner Address: 3301 BAYSHORE BLVD BOX 214  
Owner Address 2: Not reported  
Owner City,St,Zip: TAMPA, FL 33629  
Owner Contact: ALICE C GRANDOFF  
Owner Phone: 8138313932

Tank Info:

Name: MONTE CARLO TOWERS  
Address: 3301 BAYSHORE BLVD  
Tank Id: 1  
Status: Closed in place  
Status Date: 1/1/1999  
Install Date: 1/1/1983  
Substance: Diesel-emergen generator  
Content Description: Emerg Generator Diesel  
Gallons: 500  
Vessel Indicator: TANK  
Tank Location: UNDERGROUND  
DEP Contractor: P

[Click here for Florida Oculus:](#)

AST:

Name: MONTE CARLO TOWERS  
Address: 3301 BAYSHORE BLVD  
Facility ID: 9601751  
Facility Status: OPEN  
Type Description: Fuel user/Non-retail  
Facility Phone: 8138313932  
DEP Contractor Own: P  
Region: STATE  
Positioning Method: UNVR  
Lat/Long (dms): 27 54 35 / 82 30 10

Owner:

Owner Id: 44227  
Owner Name: MONTE CARLO TOWERS ASSOCIATION INC  
Owner Address: 3301 BAYSHORE BLVD BOX 214  
Owner Address 2: Not reported

Map ID  
Direction  
Distance  
Elevation

MAP FINDINGS

Site

Database(s)

EDR ID Number  
EPA ID Number

**MONTE CARLO TOWERS (Continued)**

**U003167233**

Owner City,St,Zip: TAMPA, FL 33629  
Owner Contact: ALICE C GRANDOFF  
Owner Phone: 8138313932

Tank Id: 2  
Status: In service  
Status Date: 1/1/1999  
Install Date: 1/1/1999  
Substance: Diesel-emergen generator  
Content Description: Emerg Generator Diesel  
Gallons: 500  
Tank Location: ABOVEGROUND

Click here for Florida Oculus:

FL Financial Assurance 3:

Region: 3  
Facility ID: 9601751  
Facility Phone: 8138313932  
Facility Status: OPEN  
Facility Type: C  
Type Description: Fuel user/Non-retail  
DEP CO: P  
Financial Responsibility: INSURANCE  
Insurance Company: FPLIPA  
Effective Date: 09/17/1997  
Expire Date: 09/17/1998  
Owner ID: 44227  
Owner Name: MONTE CARLO TOWERS ASSOCIATION INC  
Owner Address: 3301 BAYSHORE BLVD BOX 214  
Owner Address2: Not reported  
Owner City,St,Zip: TAMPA, FL 33629  
Contact: ALICE C GRANDOFF  
Resp Party Phone: 8138313932

**BE246 HENDRY & ASSOCIATES REAL ESTATE SERVICES INC**  
**WNW 2605 S MACDILL AVE**  
**1/8-1/4 TAMPA, FL 33629**  
**0.130 mi.**  
**684 ft.** **Site 1 of 2 in cluster BE**

**FL LUST U004145636**  
**FL TANKS N/A**  
**FL CLEANUP SITES**  
**FL DWM CONTAM**

**Actual:** LUST:  
**19 ft.** Region: STATE  
**Focus Map:** Facility Id: 9502000  
**9** Facility Status: CLOSED  
Facility Type: C - Fuel user/Non-retail  
Facility Phone: (813)839-8875  
Facility Cleanup Rank: 12568  
District: Southwest District  
Lat/Long (dms): 27 55 18.86 / 82 29 37.5  
Section: Not reported  
Township: Not reported  
Range: Not reported  
Feature: Not reported  
Method: ADDM  
Datum: Not reported

Map ID  
Direction  
Distance  
Elevation

MAP FINDINGS

Site

Database(s)

EDR ID Number  
EPA ID Number

**HENDRY & ASSOCIATES REAL ESTATE SERVICES INC (Continued)**

**U004145636**

Score: 10  
Score Effective Date: 2007-09-21 00:00:00  
Score When Ranked: 7  
Operator: WILLIAM M HENDRY  
Name Update: 2005-06-21 00:00:00  
Address Update: 2001-10-30 00:00:00

Discharge Cleanup Summary:  
Discharge Date: 5/24/1995  
PCT Discharge Combined: Not reported  
Cleanup Required: R - CLEANUP REQUIRED  
Discharge Cleanup Status: SA - SA ONGOING  
Disch Cleanup Status Date: Not reported  
Cleanup Work Status: INACTIVE  
Information Source: D - DISCHARGE NOTIFICATION  
Other Source Description: Not reported  
Eligibility Indicator: E - ELIGIBLE  
Site Manager: NEWKIRK\_S  
Site Mgr End Date: Not reported  
Tank Office: PCLP29 - HILLSBOROUGH ENVIRONMENTAL PROTECTION COMMISSION

Petroleum Cleanup Program Eligibility:  
Facility ID: 9502000  
Discharge Date: 5/24/1995  
Pct Discharge Combined With: Not reported  
Cleanup Required: R - CLEANUP REQUIRED  
Discharge Cleanup Status: SA - SA ONGOING  
Disch Cleanup Status Date: Not reported  
Cleanup Work Status: INACTIVE  
Information Source: D - DISCHARGE NOTIFICATION  
Other Source Description: Not reported  
Application Received Date: 6/21/1995  
Cleanup Program: A - ABANDONED TANK RESTORATION PROGRAM  
Eligibility Status: 7/26/1995  
Elig Status Date: 7/26/1995  
Letter Of Intent Date: 6/21/1995  
Redetermined: No  
Inspection Date: 7/7/1995  
Site Manager: NEWKIRK\_S  
Site Mgr End Date: Not reported  
Tank Office: PCLP29 - HILLSBOROUGH ENVIRONMENTAL PROTECTION COMMISSION  
Deductible Amount: 500  
Deductible Paid To Date: 0  
Co-Pay Amount: 0  
Co-Pay Paid To Date: 0  
Cap Amount: Not reported

Contaminated Media:  
Discharge Date: 5/24/1995  
Pct Discharge Combined With: Not reported  
Cleanup Required: R - CLEANUP REQUIRED  
Discharge Cleanup Status: SA - SA ONGOING  
Disch Cleanup Status Date: Not reported  
Cleanup Work Status: INACTIVE  
Information Source: D - DISCHARGE NOTIFICATION  
Other Source Description: Not reported  
Elig Indicator: E - ELIGIBLE  
Site Manager: NEWKIRK\_S  
Site Mgr End Date: Not reported

Map ID  
Direction  
Distance  
Elevation

MAP FINDINGS

Site

Database(s)

EDR ID Number  
EPA ID Number

**HENDRY & ASSOCIATES REAL ESTATE SERVICES INC (Continued)**

**U004145636**

Tank Office: PCLP29 - HILLSBOROUGH ENVIRONM  
Contaminated Drinking Wells: 0  
Contaminated Monitoring Well: Yes  
Contaminated Soil: Yes  
Contaminated Surface Water: No  
Contaminated Ground Water: Yes  
Pollutant: B - Unleaded Gas  
Pollutant Other Description: Not reported  
Gallons Discharged: Not reported  
Discharge Date: 5/24/1995  
Pct Discharge Combined With: Not reported  
Cleanup Required: R - CLEANUP REQUIRED  
Discharge Cleanup Status: SA - SA ONGOING  
Disch Cleanup Status Date: Not reported  
Cleanup Work Status: INACTIVE  
Information Source: D - DISCHARGE NOTIFICATION  
Other Source Description: Not reported  
Elig Indicator: E - ELIGIBLE  
Site Manager: NEWKIRK\_S  
Site Mgr End Date: Not reported  
Tank Office: PCLP29 - HILLSBOROUGH ENVIRONM  
Contaminated Drinking Wells: 0  
Contaminated Monitoring Well: Yes  
Contaminated Soil: Yes  
Contaminated Surface Water: No  
Contaminated Ground Water: Yes  
Pollutant: D - Vehicular Diesel  
Pollutant Other Description: Not reported  
Gallons Discharged: Not reported

**Task Information:**

District: SWD  
Facility ID: 9502000  
Facility Status: CLOSED  
Facility Type: C - Fuel user/Non-retail -  
County: HILLSBOROUGH  
County ID: 29  
Cleanup Eligibility Status: E  
Source Effective Date: Not reported  
Discharge Date: 05-24-1995  
Cleanup Required: R - CLEANUP REQUIRED  
Discharge Cleanup Status: ENTD - ELIGIBLE - NO TASK LEVEL DATA  
Disch Cleanup Status Date: 07-26-1995  
SRC Action Type: -  
SRC Submit Date: Not reported  
SRC Review Date: Not reported  
SRC Completion Status: -  
SRC Issue Date: Not reported  
SRC Comment: Not reported  
Cleanup Work Status: INACTIVE  
Site Mgr: MCKELVEY\_M  
Site Mgr End Date: 03-11-1999  
Tank Office: PCLP29 - Hillsborough County  
SR Task ID: Not reported  
SR Cleanup Responsible: -  
SR Funding Eligibility Type: -  
SR Actual Cost: Not reported  
SR Completion Date: Not reported



Map ID  
Direction  
Distance  
Elevation

MAP FINDINGS

Site

Database(s)

EDR ID Number  
EPA ID Number

**HENDRY & ASSOCIATES REAL ESTATE SERVICES INC (Continued)**

**U004145636**

SR Payment Date: Not reported  
SR Oral Date: Not reported  
SR Written Date: Not reported  
SR Soil Removal: Not reported  
SR Free Product Removal: Not reported  
SR Soil Tonnage Removed: Not reported  
SR Soil Treatment: Not reported  
SR Other Treatment: Not reported  
SR Alternate Proc Received Date: Not reported  
SR Alternate Procedure Status: Not reported  
SR Alternate Procedure Status Date: Not reported  
SR Alternate Procedure Comments: Not reported  
SA Task ID: Not reported  
SA Cleanup Responsible: -  
SA Funding Eligibility Type: -  
SA Actual Cost: Not reported  
SA Completion Date: Not reported  
SA Payment Date: Not reported  
RAP Task ID: Not reported  
RAP Cleanup Responsible ID: -  
RAP Funding Eligibility Type: -  
RAP Actual Cost: Not reported  
RAP Completion Date: Not reported  
RAP Payment Date: Not reported  
RAP Last Order Approved: Not reported  
RA Task ID: Not reported  
RA Cleanup Responsible: -  
RA Funding Eligibility Type: -  
RA Years to Complete: Not reported  
RA Actual Cost: Not reported

[Click here for Florida Oculus:](#)

**TANKS:**

Name: HENDRY & ASSOCIATES REAL ESTATE SERVICES INC  
Address: 2605 S MACDILL AVE  
City,State,Zip: TAMPA, FL 33629  
Facility ID: 9502000  
Facility Phone: 8138398875  
Facility Status: CLOSED  
Facility Type: C  
Type Description: Fuel user/Non-retail  
Dep Co: P  
Lat/Lon Deg Min Sec: 27 55 20.428 / 82 29 37.514

**CLEANUP SITES:**

DEP Cleanup Site Key: 58714531  
Source Database Name: Storage Tank Contamination Monitoring  
Source Database Id: 9502000  
CPAC Program Area Id: TK  
CLLC Cleanup Category Key: PETRO  
RSC2 Remediation Status Key: ACTIVE  
Data Load Date: 05/28/2019  
OC3 Office Id: SWD  
Physical Address Line 2: Not reported  
OIC Object Of Interest Id: FACIL

Map ID  
Direction  
Distance  
Elevation

MAP FINDINGS

Site

Database(s)

EDR ID Number  
EPA ID Number

**HENDRY & ASSOCIATES REAL ESTATE SERVICES INC (Continued)**

**U004145636**

PC2 Proximity Id: CENTR  
Calc Coordinates Accuracy Level Id: 4  
CMC2 Coordinate Method Id: Digital Aerial Photography With Ground Control  
DC4 Datum Id: High Accuracy Reference Network  
VSC1 Verification Status: REVIEWED  
Collect Username: DAVIS\_B  
Collect Date: 07/27/2005  
Collect Affiliation: DEPARTMENT OF ENVIRONMENTAL PR  
Map Source: 1999 doqs  
Map Source Scale: 4053  
Interpolation Scale: Not reported  
Verifier Username: DAVIS\_B  
Verifier Affiliation: DEPARTMENT OF ENVIRONMENTAL PR  
Verification Date: 07/27/2005  
Verified Coordinate Method Id: Digital Aerial Photography With Ground Control  
Source Database Name Code: STCM  
CMC2 Coordinate Method ID Code: DPHO  
DC4 Datum ID Code: HARN  
Verified Coordinate Method ID Code: DPHO  
Comments: Not reported  
Latitude/Longitude (deg/min/sec): 27 55 18.86 / 82 29 37.5

**DWM CONTAM:**

Program Site Id: 9502000  
Lat DD: 27  
Lat MM: 55  
Lat SS: 18.86  
Long DD: 82  
Long MM: 29  
Long SS: 37.5  
Office/ District: SWD  
Program Area: Storage Tanks  
Offsite Contamination: Not reported  
Project Manager: Not reported  
Priority Score: 10  
Datum: Not reported  
Method: ADDM  
Facility Status: CLOSED  
Feature: Not reported  
Section: Not reported  
Township: Not reported  
Range: Not reported  
Staff Assigned: Not reported  
Priority (Y/N): Not reported

**BF247** **BUCHMAN ITALIANO PRTNSHP**  
**WNW** **2506 S MACDILL AVE**  
**1/8-1/4** **TAMPA, FL 33629**  
**0.131 mi.**  
**690 ft.** **Site 1 of 4 in cluster BF**

**FL UST** **U003657542**  
**N/A**

**Actual:** **19 ft.** **UST:**  
**Focus Map:** **9** Facility Id: 9801710  
Facility Status: CLOSED  
Type Description: Fuel user/Non-retail  
Facility Phone: 8139188428  
Region: STATE

Map ID  
Direction  
Distance  
Elevation

MAP FINDINGS

Site

Database(s)

EDR ID Number  
EPA ID Number

**BUCHMAN ITALIANO PRTNSHP (Continued)**

**U003657542**

Positioning Method: ADDM  
Lat/Long (dms): 27 55 22.933 / 82 29 36.398

Owner:  
Owner Id: 48863  
Owner Name: BUCHMAN ITALIANO PARTNERSHIP  
Owner Address: PO BOX 18425  
Owner Address 2: Not reported  
Owner City,St,Zip: TAMPA, FL 33579  
Owner Contact: JEFF ITALIANO  
Owner Phone: 8138317799

Tank Info:

Name: BUCHMAN ITALIANO PRTNSHP  
Address: 2506 S MACDILL AVE  
Tank Id: 1  
Status: Removed  
Status Date: 3/1/1999  
Install Date: Not reported  
Substance: Unknown/Not reported  
Content Description: Unknown/Not Reported  
Gallons: 3000  
Vessel Indicator: TANK  
Tank Location: UNDERGROUND  
DEP Contractor: P

Name: BUCHMAN ITALIANO PRTNSHP  
Address: 2506 S MACDILL AVE  
Tank Id: 2  
Status: Removed  
Status Date: 3/1/1999  
Install Date: Not reported  
Substance: Unknown/Not reported  
Content Description: Unknown/Not Reported  
Gallons: 3000  
Vessel Indicator: TANK  
Tank Location: UNDERGROUND  
DEP Contractor: P

Name: BUCHMAN ITALIANO PRTNSHP  
Address: 2506 S MACDILL AVE  
Tank Id: 3  
Status: Removed  
Status Date: 3/1/1999  
Install Date: Not reported  
Substance: Unknown/Not reported  
Content Description: Unknown/Not Reported  
Gallons: 3000  
Vessel Indicator: TANK  
Tank Location: UNDERGROUND  
DEP Contractor: P

Name: BUCHMAN ITALIANO PRTNSHP  
Address: 2506 S MACDILL AVE  
Tank Id: 4  
Status: Removed  
Status Date: 3/1/1999

Map ID  
Direction  
Distance  
Elevation

MAP FINDINGS

Site

Database(s)

EDR ID Number  
EPA ID Number

**BUCKMAN ITALIANO PRTNSHP (Continued)**

**U003657542**

Install Date: Not reported  
Substance: Unknown/Not reported  
Content Description: Unknown/Not Reported  
Gallons: 1000  
Vessel Indicator: TANK  
Tank Location: UNDERGROUND  
DEP Contractor: P

[Click here for Florida Oculus:](#)

**BF248  
WNW  
1/8-1/4  
0.131 mi.  
690 ft.**

**BUCKMAN - ITALIANO PARTNERSHIP SITE  
2506 S MACDILL AVE  
TAMPA, FL 33629  
Site 2 of 4 in cluster BF**

**RCRA-VSQQ 1014468516  
FLT990062523**

**Actual:  
19 ft.  
Focus Map:  
9**

RCRA-VSQQ:  
Date form received by agency: 03/30/1999  
Facility name: BUCKMAN - ITALIANO PARTNERSHIP SITE  
Facility address: 2506 S MACDILL AVE  
TAMPA, FL 33629-7218  
EPA ID: FLT990062523  
Contact: Not reported  
Contact address: Not reported  
Not reported  
Contact country: US  
Contact telephone: Not reported  
Contact email: Not reported  
EPA Region: 04  
Classification: Conditionally Exempt Small Quantity Generator  
Description: Handler: generates 100 kg or less of hazardous waste per calendar month, and accumulates 1000 kg or less of hazardous waste at any time; or generates 1 kg or less of acutely hazardous waste per calendar month, and accumulates at any time: 1 kg or less of acutely hazardous waste; or 100 kg or less of any residue or contaminated soil, waste or other debris resulting from the cleanup of a spill, into or on any land or water, of acutely hazardous waste; or generates 100 kg or less of any residue or contaminated soil, waste or other debris resulting from the cleanup of a spill, into or on any land or water, of acutely hazardous waste during any calendar month, and accumulates at any time: 1 kg or less of acutely hazardous waste; or 100 kg or less of any residue or contaminated soil, waste or other debris resulting from the cleanup of a spill, into or on any land or water, of acutely hazardous waste

Handler Activities Summary:  
U.S. importer of hazardous waste: No  
Mixed waste (haz. and radioactive): No  
Recycler of hazardous waste: No  
Transporter of hazardous waste: No  
Treater, storer or disposer of HW: No  
Underground injection activity: No  
On-site burner exemption: No  
Furnace exemption: No  
Used oil fuel burner: No  
Used oil processor: No

Map ID  
Direction  
Distance  
Elevation

MAP FINDINGS

Site

Database(s)

EDR ID Number  
EPA ID Number

**BUCKMAN - ITALIANO PARTNERSHIP SITE (Continued)**

**1014468516**

User oil refiner: No  
Used oil fuel marketer to burner: No  
Used oil Specification marketer: No  
Used oil transfer facility: No  
Used oil transporter: No

Violation Status: No violations found

**BF249**  
**WNW**  
**1/8-1/4**  
**0.131 mi.**  
**690 ft.**

**2506 S. MACDILL AVENUE**  
**TAMPA, FL 33609**  
**Site 3 of 4 in cluster BF**

**RCRA-LQG 1007200900**  
**FLD990062523**

**Actual:**  
**19 ft.**

**RCRA-LQG:**

**Focus Map:**  
**9**

Date form received by agency: 02/10/2000  
Facility name: Not reported  
Facility address: 2506 S. MACDILL AVENUE  
TAMPA, FL 33609-0000  
EPA ID: FLD990062523  
Mailing address: PO BOX 18425  
TAMPA, FL 33679-8425  
Contact: ROBERT D TOLBERT  
Contact address: Not reported  
Not reported  
Contact country: US  
Contact telephone: 813-246-4961  
Contact email: Not reported  
EPA Region: Not reported  
Classification: Large Quantity Generator  
Description: Handler: generates 1,000 kg or more of hazardous waste during any calendar month; or generates more than 1 kg of acutely hazardous waste during any calendar month; or generates more than 100 kg of any residue or contaminated soil, waste or other debris resulting from the cleanup of a spill, into or on any land or water, of acutely hazardous waste during any calendar month; or generates 1 kg or less of acutely hazardous waste during any calendar month, and accumulates more than 1 kg of acutely hazardous waste at any time; or generates 100 kg or less of any residue or contaminated soil, waste or other debris resulting from the cleanup of a spill, into or on any land or water, of acutely hazardous waste during any calendar month, and accumulates more than 100 kg of that material at any time

**Handler Activities Summary:**

U.S. importer of hazardous waste: No  
Mixed waste (haz. and radioactive): No  
Recycler of hazardous waste: No  
Transporter of hazardous waste: No  
Treater, storer or disposer of HW: No  
Underground injection activity: No  
On-site burner exemption: No  
Furnace exemption: No  
Used oil fuel burner: No  
Used oil processor: No  
User oil refiner: No  
Used oil fuel marketer to burner: No  
Used oil Specification marketer: No  
Used oil transfer facility: No

Map ID  
Direction  
Distance  
Elevation

MAP FINDINGS

Site

Database(s)

EDR ID Number  
EPA ID Number

(Continued)

1007200900

Used oil transporter: No

Violation Status: No violations found

**AW250** **FERMAN AUTOMOTIVE MGMT SERVICES**  
**NNW** **1306 WEST KENNEDY BLVD**  
**1/8-1/4** **TAMPA, FL 33606**  
**0.133 mi.**  
**701 ft.** **Site 2 of 2 in cluster AW**

**FL AST** **U004053667**  
**FL Financial Assurance** **N/A**

**Actual:**  
**18 ft.**

**AST:**

**Focus Map:**  
**6**

Name: Ferman Automotive Mgmt Services  
Address: 1306 West Kennedy Blvd  
Facility ID: 9808111  
Facility Status: OPEN  
Type Description: Fuel user/Non-retail  
Facility Phone: 8132512765  
DEP Contractor Own: P  
Region: STATE  
Positioning Method: Not reported  
Lat/Long (dms): Not reported

**Owner:**

Owner Id: 37723  
Owner Name: Ferman Motor Car Co Inc  
Owner Address: 1306 W Kennedy Blvd  
Owner Address 2: ATTN: Jon Zorian  
Owner City,St,Zip: Tampa, FL 33606  
Owner Contact: Jon Zorian  
Owner Phone: 8132512765

Tank Id: 1  
Status: In service  
Status Date: 5/1/2006  
Install Date: 5/1/2006  
Substance: Unleaded gas  
Content Description: Unleaded Gas  
Gallons: 1000  
Tank Location: ABOVEGROUND

**Construction:**

Tank Id: 1  
Construction Category: Primary Construction  
Construction Description: Steel

Tank Id: 1  
Construction Category: Secondary Containment  
Construction Description: Double wall

Tank Id: 1  
Construction Category: Overfill/Spill  
Construction Description: Spill containment bucket

Tank Id: 1  
Construction Category: Overfill/Spill  
Construction Description: Flow shut-Off

Tank Id: 1

Map ID  
Direction  
Distance  
Elevation

MAP FINDINGS

Site

Database(s)

EDR ID Number  
EPA ID Number

**FERMAN AUTOMOTIVE MGMT SERVICES (Continued)**

**U004053667**

Construction Category: Overfill/Spill  
Construction Description: Tight fill  
  
Tank Id: 1  
Construction Category: Overfill/Spill  
Construction Description: Level gauges/alarms

Monitoring:  
Tank ID: 1  
Monitoring Description: Monitor dbl wall tank space  
  
Tank ID: 1  
Monitoring Description: Visual inspection of ASTs

Piping:  
Tank ID: 1  
Piping Category: Primary Construction  
Piping Description: Steel/galvanized metal  
  
Tank ID: 1  
Piping Category: Miscellaneous Attributes  
Piping Description: Abv, no soil contact  
  
Tank ID: 1  
Piping Category: Miscellaneous Attributes  
Piping Description: Suction piping system

[Click here for Florida Oculus:](#)

**FL Financial Assurance 3:**

Region: 3  
Facility ID: 9808111  
Facility Phone: 8132512765  
Facility Status: OPEN  
Facility Type: C  
Type Description: Fuel user/Non-retail  
DEP CO: C  
Financial Responsibility: INSURANCE  
Insurance Company: COMMERCE & INDUSTRY  
Effective Date: 06/15/2009  
Expire Date: 06/15/2010  
Owner ID: 37723  
Owner Name: FERMAN MOTOR CAR CO INC  
Owner Address: 1306 W KENNEDY BLVD  
Owner Address2: ATTN: JON ZORIAN  
Owner City,St,Zip: TAMPA, FL 33606  
Contact: JON ZORIAN  
Resp Party Phone: 8132512765  
  
Region: 3  
Facility ID: 9808111  
Facility Phone: 8132512765  
Facility Status: OPEN  
Facility Type: C  
Type Description: Fuel user/Non-retail

Map ID  
Direction  
Distance  
Elevation

MAP FINDINGS

Site

Database(s)

EDR ID Number  
EPA ID Number

**FERMAN AUTOMOTIVE MGMT SERVICES (Continued)**

**U004053667**

DEP CO: C  
Financial Responsibility: INSURANCE  
Insurance Company: COMMERCE & INDUSTRY  
Effective Date: 06/15/2010  
Expire Date: 06/15/2011  
Owner ID: 37723  
Owner Name: FERMAN MOTOR CAR CO INC  
Owner Address: 1306 W KENNEDY BLVD  
Owner Address2: ATTN: JON ZORIAN  
Owner City,St,Zip: TAMPA, FL 33606  
Contact: JON ZORIAN  
Resp Party Phone: 8132512765

Region: 3  
Facility ID: 9808111  
Facility Phone: 8132512765  
Facility Status: OPEN  
Facility Type: C  
Type Description: Fuel user/Non-retail

DEP CO: C  
Financial Responsibility: INSURANCE  
Insurance Company: COMMERCE & INDUSTRY  
Effective Date: 06/15/2012  
Expire Date: 06/15/2013  
Owner ID: 37723  
Owner Name: FERMAN MOTOR CAR CO INC  
Owner Address: 1306 W KENNEDY BLVD  
Owner Address2: ATTN: JON ZORIAN  
Owner City,St,Zip: TAMPA, FL 33606  
Contact: JON ZORIAN  
Resp Party Phone: 8132512765

Region: 3  
Facility ID: 9808111  
Facility Phone: 8132512765  
Facility Status: OPEN  
Facility Type: C  
Type Description: Fuel user/Non-retail

DEP CO: C  
Financial Responsibility: INSURANCE  
Insurance Company: COMMERCE & INDUSTRY  
Effective Date: 06/15/2014  
Expire Date: 06/15/2015  
Owner ID: 37723  
Owner Name: FERMAN MOTOR CAR CO INC  
Owner Address: 1306 W KENNEDY BLVD  
Owner Address2: ATTN: JON ZORIAN  
Owner City,St,Zip: TAMPA, FL 33606  
Contact: JON ZORIAN  
Resp Party Phone: 8132512765

Region: 3  
Facility ID: 9808111  
Facility Phone: 8132512765  
Facility Status: OPEN  
Facility Type: C  
Type Description: Fuel user/Non-retail



Map ID  
Direction  
Distance  
Elevation

MAP FINDINGS

Site

Database(s)

EDR ID Number  
EPA ID Number

**FERMAN AUTOMOTIVE MGMT SERVICES (Continued)**

**U004053667**

DEP CO: C  
Financial Responsibility: INSURANCE  
Insurance Company: COMMERCE & INDUSTRY INSURANCE CO  
Effective Date: 06/15/2015  
Expire Date: 06/15/2016  
Owner ID: 37723  
Owner Name: FERMAN MOTOR CAR CO INC  
Owner Address: 1306 W KENNEDY BLVD  
Owner Address2: ATTN: JON ZORIAN  
Owner City,St,Zip: TAMPA, FL 33606  
Contact: JON ZORIAN  
Resp Party Phone: 8132512765

Region: 3  
Facility ID: 9808111  
Facility Phone: 8132512765  
Facility Status: OPEN  
Facility Type: C  
Type Description: Fuel user/Non-retail

DEP CO: C  
Financial Responsibility: INSURANCE  
Insurance Company: COMMERCE & INDUSTRY INSURANCE CO  
Effective Date: 06/15/2016  
Expire Date: 06/15/2017  
Owner ID: 37723  
Owner Name: FERMAN MOTOR CAR CO INC  
Owner Address: 1306 W KENNEDY BLVD  
Owner Address2: ATTN: JON ZORIAN  
Owner City,St,Zip: TAMPA, FL 33606  
Contact: JON ZORIAN  
Resp Party Phone: 8132512765

Region: 3  
Facility ID: 9808111  
Facility Phone: 8132512765  
Facility Status: OPEN  
Facility Type: C  
Type Description: Fuel user/Non-retail  
DEP CO: C  
Financial Responsibility: INSURANCE  
Insurance Company: COMMERCE & INDUSTRY INSURANCE CO  
Effective Date: 06/15/2017  
Expire Date: 06/15/2018  
Owner ID: 37723  
Owner Name: FERMAN MOTOR CAR CO INC  
Owner Address: 1306 W KENNEDY BLVD  
Owner Address2: ATTN: JON ZORIAN  
Owner City,St,Zip: TAMPA, FL 33606  
Contact: JON ZORIAN  
Resp Party Phone: 8132512765

Region: 3  
Facility ID: 9808111  
Facility Phone: 8132512765  
Facility Status: OPEN  
Facility Type: C  
Type Description: Fuel user/Non-retail

Map ID  
Direction  
Distance  
Elevation

MAP FINDINGS

Site

Database(s)

EDR ID Number  
EPA ID Number

**FERMAN AUTOMOTIVE MGMT SERVICES (Continued)**

**U004053667**

DEP CO: C  
Financial Responsibility: INSURANCE  
Insurance Company: COMMERCE & INDUSTRY INSURANCE CO  
Effective Date: 06/15/2018  
Expire Date: 06/15/2019  
Owner ID: 37723  
Owner Name: FERMAN MOTOR CAR CO INC  
Owner Address: 1306 W KENNEDY BLVD  
Owner Address2: ATTN: JON ZORIAN  
Owner City,St,Zip: TAMPA, FL 33606  
Contact: JON ZORIAN  
Resp Party Phone: 8132512765

**BE251  
WNW  
1/8-1/4  
0.133 mi.  
701 ft.**

**HILL-DONNELLY  
2601 S MACDILL AVE  
TAMPA, FL 33629  
Site 2 of 2 in cluster BE**

**FL UST U003110996  
N/A**

**Actual:  
19 ft.  
Focus Map:  
9**

UST:  
Facility Id: 9600874  
Facility Status: CLOSED  
Type Description: Other Regulated Facility  
Facility Phone: Not reported  
Region: STATE  
Positioning Method: ADDM  
Lat/Long (dms): 27 55 20.489 / 82 29 37.514

Owner Records Not Found for this facility id:

Tank Info:  
Name: HILL-DONNELLY  
Address: 2601 S MACDILL AVE  
Tank Id: 1  
Status: Removed  
Status Date: 7/1/1995  
Install Date: Not reported  
Substance: Waste oil  
Content Description: Waste Oil  
Gallons: 500  
Vessel Indicator: TANK  
Tank Location: UNDERGROUND  
DEP Contractor: P

[Click here for Florida Oculus:](#)

**BG252  
SE  
1/8-1/4  
0.134 mi.  
707 ft.**

**CONSTRUCTION MARKET DATA  
1413 S HOWARD AVE STE 103  
TAMPA, FL 33606  
Site 1 of 2 in cluster BG**

**RCRA-SQG 1000821177  
FINDS FLD984240911  
ECHO**

**Actual:  
5 ft.  
Focus Map:  
5**

RCRA-SQG:  
Date form received by agency: 06/16/1992  
Facility name: CONSTRUCTION MARKET DATA  
Facility address: 1413 S HOWARD AVE STE 103

Map ID  
Direction  
Distance  
Elevation

MAP FINDINGS

Site

Database(s)

EDR ID Number  
EPA ID Number

**CONSTRUCTION MARKET DATA (Continued)**

**1000821177**

TAMPA, FL 33606-3176  
EPA ID: FLD984240911  
Mailing address: S FREMONT AVE  
TAMPA, FL 33606-2479  
Contact: PHILLIP SLOCOMB  
Contact address: S FREMONT AVE  
TAMPA, FL 33606-2479  
Contact country: US  
Contact telephone: 813-251-8206  
Contact email: Not reported  
EPA Region: 04  
Classification: Small Small Quantity Generator  
Description: Handler: generates more than 100 and less than 1000 kg of hazardous waste during any calendar month and accumulates less than 6000 kg of hazardous waste at any time; or generates 100 kg or less of hazardous waste during any calendar month, and accumulates more than 1000 kg of hazardous waste at any time

Owner/Operator Summary:

Owner/operator name: PHILLIP SLOCOMB  
Owner/operator address: 605 S FREMONT AVE  
TAMPA, FL 33606  
Owner/operator country: US  
Owner/operator telephone: Not reported  
Owner/operator email: Not reported  
Owner/operator fax: Not reported  
Owner/operator extension: Not reported  
Legal status: Private  
Owner/Operator Type: Owner  
Owner/Op start date: 10/18/1996  
Owner/Op end date: Not reported

Owner/operator name: SLOCOMB PHILLIP  
Owner/operator address: 605 S FREMONT AVE  
TAMPA, FL 33606  
Owner/operator country: US  
Owner/operator telephone: Not reported  
Owner/operator email: Not reported  
Owner/operator fax: Not reported  
Owner/operator extension: Not reported  
Legal status: Private  
Owner/Operator Type: Owner  
Owner/Op start date: 10/18/1996  
Owner/Op end date: Not reported

Handler Activities Summary:

U.S. importer of hazardous waste: No  
Mixed waste (haz. and radioactive): No  
Recycler of hazardous waste: No  
Transporter of hazardous waste: No  
Treater, storer or disposer of HW: No  
Underground injection activity: No  
On-site burner exemption: No  
Furnace exemption: No  
Used oil fuel burner: No  
Used oil processor: No

Map ID  
Direction  
Distance  
Elevation

MAP FINDINGS

Site

Database(s)

EDR ID Number  
EPA ID Number

**CONSTRUCTION MARKET DATA (Continued)**

**1000821177**

User oil refiner: No  
Used oil fuel marketer to burner: No  
Used oil Specification marketer: No  
Used oil transfer facility: No  
Used oil transporter: No

Hazardous Waste Summary:

. Waste code: D001  
. Waste name: IGNITABLE WASTE

Violation Status: No violations found

FINDS:

Registry ID: 110005617528

Environmental Interest/Information System

RCRAInfo is a national information system that supports the Resource Conservation and Recovery Act (RCRA) program through the tracking of events and activities related to facilities that generate, transport, and treat, store, or dispose of hazardous waste. RCRAInfo allows RCRA program staff to track the notification, permit, compliance, and corrective action activities required under RCRA.

Florida Environmental System Today Application (FIESTA) Data Maintenance (FDM) system maintains entity, environmental interest and affiliation data for the State of Florida.

[Click this hyperlink](#) while viewing on your computer to access additional FINDS: detail in the EDR Site Report.

ECHO:

Envid: 1000821177  
Registry ID: 110005617528  
DFR URL: <http://echo.epa.gov/detailed-facility-report?fid=110005617528>

253  
WNW  
1/8-1/4  
0.135 mi.  
711 ft.

**GREGORY PROPERTY**  
**4535 S DALE MABRY HWY**  
**TAMPA, FL 33609**

**FL LUST U001356358**  
**FL UST N/A**

**Actual:**  
**13 ft.**  
**Focus Map:**  
**8**

LUST:  
Region: STATE  
Facility Id: 9102681  
Facility Status: CLOSED  
Facility Type: C - Fuel user/Non-retail  
Facility Phone: (813)837-5602  
Facility Cleanup Rank: Not reported  
District: Southwest District  
Lat/Long (dms): 27 54 0.59 / 82 30 24.03  
Section: Not reported  
Township: Not reported  
Range: Not reported  
Feature: Not reported

Map ID  
Direction  
Distance  
Elevation

MAP FINDINGS

Site

Database(s)

EDR ID Number  
EPA ID Number

**GREGORY PROPERTY (Continued)**

**U001356358**

Method: UNVR  
Datum: 0  
Score: 10  
Score Effective Date: 1997-11-04 00:00:00  
Score When Ranked: Not reported  
Operator: MICHAEL GREGORY  
Name Update: Not reported  
Address Update: Not reported

**Petroleum Cleanup PCT Facility Score:**

Facility Cleanup Status: CMPL - COMPLETED  
Contact: MICHAEL GREGORY  
Contact Company: GREGORY, WILLIAM A  
Contact Address: 5605 S WESTSHORE BLVD  
Contact City/State/Zip: TAMPA, FL 33616  
Phone: (813)837-5602  
Bad Address Ind: N  
State: FL  
Zip: 33609  
Score: 10  
Score Effective Date: 1997-11-04 00:00:00  
Related Party ID: 8901  
Primary RP Role: ACCOUNT OWNER  
RP Begin Date: 1994-03-25  
RP Zip: Not reported  
RP Extension: Not reported

**Discharge Cleanup Summary:**

Discharge Date: 7/2/1991  
PCT Discharge Combined: Not reported  
Cleanup Required: R - CLEANUP REQUIRED  
Discharge Cleanup Status: NFA - NFA COMPLETE  
Disch Cleanup Status Date: 12/17/1991  
Cleanup Work Status: COMPLETED  
Information Source: A - ABANDONED TANK RESTORATION  
Other Source Description: Not reported  
Eligibility Indicator: E - ELIGIBLE  
Site Manager: MCKELVEY\_M  
Site Mgr End Date: 3/11/1999  
Tank Office: PCLP29 - HILLSBOROUGH ENVIRONMENTAL PROTECTION COMMISSION

**Petroleum Cleanup Program Eligibility:**

Facility ID: 9102681  
Discharge Date: 7/2/1991  
Pct Discharge Combined With: Not reported  
Cleanup Required: R - CLEANUP REQUIRED  
Discharge Cleanup Status: NFA - NFA COMPLETE  
Disch Cleanup Status Date: 12/17/1991  
Cleanup Work Status: COMPLETED  
Information Source: A - ABANDONED TANK RESTORATION  
Other Source Description: Not reported  
Application Received Date: 8/21/1991  
Cleanup Program: A - ABANDONED TANK RESTORATION PROGRAM  
Eligibility Status: 9/6/1991  
Elig Status Date: 9/6/1991  
Letter Of Intent Date: 8/21/1991  
Redetermined: No  
Inspection Date: 8/8/1991

Map ID  
Direction  
Distance  
Elevation

MAP FINDINGS

Site

Database(s)

EDR ID Number  
EPA ID Number

**GREGORY PROPERTY (Continued)**

**U001356358**

Site Manager: MCKELVEY\_M  
Site Mgr End Date: 3/11/1999  
Tank Office: PCLP29 - HILLSBOROUGH ENVIRONMENTAL PROTECTION COMMISSION  
Deductible Amount: 500  
Deductible Paid To Date: 500  
Co-Pay Amount: 0  
Co-Pay Paid To Date: 0  
Cap Amount: Not reported

Contaminated Media:  
Discharge Date: 7/2/1991  
Pct Discharge Combined With: Not reported  
Cleanup Required: R - CLEANUP REQUIRED  
Discharge Cleanup Status: NFA - NFA COMPLETE  
Disch Cleanup Status Date: 12/17/1991  
Cleanup Work Status: COMPLETED  
Information Source: A - ABANDONED TANK RESTORATION  
Other Source Description: Not reported  
Elig Indicator: E - ELIGIBLE  
Site Manager: MCKELVEY\_M  
Site Mgr End Date: 3/11/1999  
Tank Office: PCLP29 - HILLSBOROUGH ENVIRONM  
Contaminated Drinking Wells: 0  
Contaminated Monitoring Well: Yes  
Contaminated Soil: Yes  
Contaminated Surface Water: No  
Contaminated Ground Water: Yes  
Pollutant: A - Leaded Gas  
Pollutant Other Description: Not reported  
Gallons Discharged: Not reported

Task Information:  
District: SWD  
Facility ID: 9102681  
Facility Status: CLOSED  
Facility Type: C - Fuel user/Non-retail -  
County: HILLSBOROUGH  
County ID: 29  
Cleanup Eligibility Status: E  
Source Effective Date: 12-17-1991  
Discharge Date: 07-02-1991  
Cleanup Required: R - CLEANUP REQUIRED  
Discharge Cleanup Status: NFA - NFA COMPLETE  
Disch Cleanup Status Date: 12-17-1991  
SRC Action Type: NFA - NO FURTHER ACTION  
SRC Submit Date: 11-21-1991  
SRC Review Date: 12-03-1991  
SRC Completion Status: A - APPROVED  
SRC Issue Date: 12-17-1991  
SRC Comment: Not reported  
Cleanup Work Status: COMPLETED  
Site Mgr: MCKELVEY\_M  
Site Mgr End Date: 03-11-1999  
Tank Office: PCLP29 - Hillsborough County  
SR Task ID: Not reported  
SR Cleanup Responsible: -  
SR Funding Eligibility Type: -  
SR Actual Cost: Not reported

Map ID  
Direction  
Distance  
Elevation

MAP FINDINGS

Site

Database(s)

EDR ID Number  
EPA ID Number

**GREGORY PROPERTY (Continued)**

**U001356358**

SR Completion Date: Not reported  
SR Payment Date: Not reported  
SR Oral Date: Not reported  
SR Written Date: Not reported  
SR Soil Removal: Not reported  
SR Free Product Removal: Not reported  
SR Soil Tonnage Removed: Not reported  
SR Soil Treatment: Not reported  
SR Other Treatment: Not reported  
SR Alternate Proc Received Date: Not reported  
SR Alternate Procedure Status: Not reported  
SR Alternate Procedure Status Date: Not reported  
SR Alternate Procedure Comments: Not reported  
SA Task ID: 46940  
SA Cleanup Responsible: -  
SA Funding Eligibility Type: -  
SA Actual Cost: Not reported  
SA Completion Date: 12-03-1991  
SA Payment Date: Not reported  
RAP Task ID: 46941  
RAP Cleanup Responsible ID: NA - NOT APPLICABLE  
RAP Funding Eligibility Type: -  
RAP Actual Cost: Not reported  
RAP Completion Date: Not reported  
RAP Payment Date: Not reported  
RAP Last Order Approved: Not reported  
RA Task ID: 46942  
RA Cleanup Responsible: NA - NOT APPLICABLE  
RA Funding Eligibility Type: -  
RA Years to Complete: Not reported  
RA Actual Cost: Not reported

[Click here for Florida Oculus:](#)

**UST:**

Facility Id: 9102681  
Facility Status: CLOSED  
Type Description: Fuel user/Non-retail  
Facility Phone: 8138375602  
Region: STATE  
Positioning Method: UNVR  
Lat/Long (dms): 27 54 0 / 82 30 27

**Owner:**

Owner Id: 8901  
Owner Name: GREGORY, WILLIAM A  
Owner Address: 5605 S WESTSHORE BLVD  
Owner Address 2: Not reported  
Owner City,St,Zip: TAMPA, FL 33616  
Owner Contact: MICHAEL GREGORY  
Owner Phone: 8138375602

**Tank Info:**

Name: GREGORY PROPERTY  
Address: 4535 S DALE MABRY HWY  
Tank Id: 1  
Status: Removed

Map ID  
Direction  
Distance  
Elevation

MAP FINDINGS

Site

Database(s)

EDR ID Number  
EPA ID Number

**GREGORY PROPERTY (Continued)**

**U001356358**

Status Date: 7/31/1991  
Install Date: Not reported  
Substance: Unleaded gas  
Content Description: Unleaded Gas  
Gallons: 4000  
Vessel Indicator: TANK  
Tank Location: UNDERGROUND  
DEP Contractor: P

[Click here for Florida Oculus:](#)

254  
ESE  
1/8-1/4  
0.136 mi.  
716 ft.

**BAYSHORE DIPLOMAT CONDOMINIUM**  
**2611 BAYSHORE BLVD**  
**TAMPA, FL 33629**

**FL LUST**  
**FL UST**  
**FL AST**  
**FL CLEANUP SITES**  
**FL DWM CONTAM**  
**FL Financial Assurance**

**U001355574**  
**N/A**

**Actual:**  
7 ft.

**LUST:**

**Focus Map:**  
9

Region: STATE  
Facility Id: 8736099  
Facility Status: OPEN  
Facility Type: B - Residential  
Facility Phone: (813)254-1571  
Facility Cleanup Rank: 11086  
District: Southwest District  
Lat/Long (dms): 27 55 22.3232 / 82 29 14.3978  
Section: Not reported  
Township: Not reported  
Range: Not reported  
Feature: Not reported  
Method: UNVR  
Datum: 0  
Score: 9  
Score Effective Date: 1998-01-06 00:00:00  
Score When Ranked: 9  
Operator: BAYSHORE DIPLOMAT CONDOMINIUM  
Name Update: Not reported  
Address Update: Not reported

**Petroleum Cleanup PCT Facility Score:**

Facility Cleanup Status: ONGO - ONGOING  
Contact: C H ROHDE-MANAGER  
Contact Company: BAYSHORE DIPLOMAT CONDOMINIUM  
Contact Address: 2611 BAYSHORE BLVD  
Contact City/State/Zip: TAMPA, FL 33629  
Phone: (813)254-1571  
Bad Address Ind: N  
State: FL  
Zip: 33629, 7343  
Score: 9  
Score Effective Date: 1998-01-06 00:00:00  
Related Party ID: 1650  
Primary RP Role: ACCOUNT OWNER  
RP Begin Date: 1994-05-20  
RP Zip: 7343  
RP Extension: Not reported



Map ID  
Direction  
Distance  
Elevation

MAP FINDINGS

Site

Database(s)

EDR ID Number  
EPA ID Number

**BAYSHORE DIPLOMAT CONDOMINIUM (Continued)**

**U001355574**

Discharge Cleanup Summary:

Discharge Date: 8/10/1997  
PCT Discharge Combined: Not reported  
Cleanup Required: R - CLEANUP REQUIRED  
Discharge Cleanup Status: SA - SA ONGOING  
Disch Cleanup Status Date: 4/27/2017  
Cleanup Work Status: INACTIVE  
Information Source: C - CLOSURE REPORT  
Other Source Description: Not reported  
Eligibility Indicator: E - ELIGIBLE  
Site Manager: CIRIC\_A  
Site Mgr End Date: 8/1/2018  
Tank Office: PCTM5 - PETROLEUM CLEANUP TEAM 5

Petroleum Cleanup Program Eligibility:

Facility ID: 8736099  
Discharge Date: 8/10/1997  
Pct Discharge Combined With: Not reported  
Cleanup Required: R - CLEANUP REQUIRED  
Discharge Cleanup Status: SA - SA ONGOING  
Disch Cleanup Status Date: 4/27/2017  
Cleanup Work Status: INACTIVE  
Information Source: C - CLOSURE REPORT  
Other Source Description: Not reported  
Application Received Date: 10/21/1997  
Cleanup Program: P - PETROLEUM LIABILITY AND RESTORATION INSURANCE PROGRAM  
Eligibility Status: 10/21/1997  
Elig Status Date: 10/21/1997  
Letter Of Intent Date: 10/21/1997  
Redetermined: No  
Inspection Date: 8/5/1997  
Site Manager: CIRIC\_A  
Site Mgr End Date: 8/1/2018  
Tank Office: PCTM5 - PETROLEUM CLEANUP TEAM 5  
Deductible Amount: 10000  
Deductible Paid To Date: 0  
Co-Pay Amount: Not reported  
Co-Pay Paid To Date: 0  
Cap Amount: 300000

Contaminated Media:

Discharge Date: 8/10/1997  
Pct Discharge Combined With: Not reported  
Cleanup Required: R - CLEANUP REQUIRED  
Discharge Cleanup Status: SA - SA ONGOING  
Disch Cleanup Status Date: 4/27/2017  
Cleanup Work Status: INACTIVE  
Information Source: C - CLOSURE REPORT  
Other Source Description: Not reported  
Elig Indicator: E - ELIGIBLE  
Site Manager: CIRIC\_A  
Site Mgr End Date: 8/1/2018  
Tank Office: PCTM5 - PETROLEUM CLEANUP TEAM  
Contaminated Drinking Wells: 0  
Contaminated Monitoring Well: No  
Contaminated Soil: No  
Contaminated Surface Water: No  
Contaminated Ground Water: Yes

Map ID  
Direction  
Distance  
Elevation

MAP FINDINGS

Site

Database(s)

EDR ID Number  
EPA ID Number

**BAYSHORE DIPLOMAT CONDOMINIUM (Continued)**

**U001355574**

Pollutant: G - Emerg Generator Diesel  
Pollutant Other Description: Not reported  
Gallons Discharged: Not reported

Task Information:  
District: SWD  
Facility ID: 8736099  
Facility Status: OPEN  
Facility Type: B - Residential -  
County: HILLSBOROUGH  
County ID: 29  
Cleanup Eligibility Status: E  
Source Effective Date: Not reported  
Discharge Date: 08-10-1997  
Cleanup Required: R - CLEANUP REQUIRED  
Discharge Cleanup Status: SA - SA ONGOING  
Disch Cleanup Status Date: 04-27-2017  
SRC Action Type: -  
SRC Submit Date: Not reported  
SRC Review Date: Not reported  
SRC Completion Status: -  
SRC Issue Date: Not reported  
SRC Comment: Not reported  
Cleanup Work Status: INACTIVE  
Site Mgr: CIRIC\_A  
Site Mgr End Date: 08-01-2018  
Tank Office: PCTM5 - Team 5  
SR Task ID: Not reported  
SR Cleanup Responsible: -  
SR Funding Eligibility Type: -  
SR Actual Cost: Not reported  
SR Completion Date: Not reported  
SR Payment Date: Not reported  
SR Oral Date: Not reported  
SR Written Date: Not reported  
SR Soil Removal: Not reported  
SR Free Product Removal: Not reported  
SR Soil Tonnage Removed: Not reported  
SR Soil Treatment: Not reported  
SR Other Treatment: Not reported  
SR Alternate Proc Received Date: Not reported  
SR Alternate Procedure Status: Not reported  
SR Alternate Procedure Status Date: Not reported  
SR Alternate Procedure Comments: Not reported  
SA Task ID: 94063  
SA Cleanup Responsible: -  
SA Funding Eligibility Type: -  
SA Actual Cost: Not reported  
SA Completion Date: Not reported  
SA Payment Date: Not reported  
RAP Task ID: Not reported  
RAP Cleanup Responsible ID: -  
RAP Funding Eligibility Type: -  
RAP Actual Cost: Not reported  
RAP Completion Date: Not reported  
RAP Payment Date: Not reported  
RAP Last Order Approved: Not reported  
RA Task ID: Not reported

Map ID  
Direction  
Distance  
Elevation

MAP FINDINGS

Site

Database(s)

EDR ID Number  
EPA ID Number

**BAYSHORE DIPLOMAT CONDOMINIUM (Continued)**

**U001355574**

RA Cleanup Responsible: -  
RA Funding Eligibility Type: -  
RA Years to Complete: Not reported  
RA Actual Cost: Not reported

[Click here for Florida Oculus:](#)

UST:

Facility Id: 8736099  
Facility Status: OPEN  
Type Description: Residential  
Facility Phone: 8132541571  
Region: STATE  
Positioning Method: UNVR  
Lat/Long (dms): 27 55 47 / 82 28 37

Owner:

Owner Id: 1650  
Owner Name: BAYSHORE DIPLOMAT CONDOMINIUM  
Owner Address: 2611 BAYSHORE BLVD  
Owner Address 2: Not reported  
Owner City,St,Zip: TAMPA, FL 33629  
Owner Contact: C H ROHDE-MANAGER  
Owner Phone: 8132541571

Tank Info:

Name: BAYSHORE DIPLOMAT CONDOMINIUM  
Address: 2611 BAYSHORE BLVD  
Tank Id: 1  
Status: Removed  
Status Date: 4/13/1999  
Install Date: 2/1/1972  
Substance: Diesel-emergen generator  
Content Description: Emerg Generator Diesel  
Gallons: 550  
Vessel Indicator: TANK  
Tank Location: UNDERGROUND  
DEP Contractor: P

Name: BAYSHORE DIPLOMAT CONDOMINIUM  
Address: 2611 BAYSHORE BLVD  
Tank Id: 2  
Status: Deleted  
Status Date: 6/17/1998  
Install Date: Not reported  
Substance: Diesel-generator,pump  
Content Description: Generator/Pump Diesel  
Gallons: 550  
Vessel Indicator: TANK  
Tank Location: UNDERGROUND  
DEP Contractor: P

[Click here for Florida Oculus:](#)

AST:

Map ID  
Direction  
Distance  
Elevation

MAP FINDINGS

Site

Database(s)

EDR ID Number  
EPA ID Number

**BAYSHORE DIPLOMAT CONDOMINIUM (Continued)**

**U001355574**

Name: BAYSHORE DIPLOMAT CONDOMINIUM  
Address: 2611 BAYSHORE BLVD  
Facility ID: 8736099  
Facility Status: OPEN  
Type Description: Residential  
Facility Phone: 8132541571  
DEP Contractor Own: P  
Region: STATE  
Positioning Method: UNVR  
Lat/Long (dms): 27 55 47 / 82 28 37

**Owner:**

Owner Id: 1650  
Owner Name: BAYSHORE DIPLOMAT CONDOMINIUM  
Owner Address: 2611 BAYSHORE BLVD  
Owner Address 2: Not reported  
Owner City,St,Zip: TAMPA, FL 33629  
Owner Contact: C H ROHDE-MANAGER  
Owner Phone: 8132541571

Tank Id: 3  
Status: In service  
Status Date: 8/1/1997  
Install Date: 8/1/1997  
Substance: Diesel-generator,pump  
Content Description: Generator/Pump Diesel  
Gallons: 500  
Tank Location: ABOVEGROUND

[Click here for Florida Oculus:](#)

**CLEANUP SITES:**

DEP Cleanup Site Key: 58717449  
Source Database Name: Storage Tank Contamination Monitoring  
Source Database Id: 8736099  
CPAC Program Area Id: TK  
CLLC Cleanup Category Key: PETRO  
RSC2 Remediation Status Key: PENDING  
Data Load Date: 05/28/2019  
OC3 Office Id: SWD  
Physical Address Line 2: Not reported  
OIC Object Of Interest Id: FACIL  
PC2 Proximity Id: APPRX  
Calc Coordinates Accuracy Level Id: 4  
CMC2 Coordinate Method Id: Digital Aerial Photography With Ground Control  
DC4 Datum Id: High Accuracy Reference Network  
VSC1 Verification Status: REVIEWED  
Collect Username: BERNHARD\_K  
Collect Date: 03/08/2006  
Collect Affiliation: DEPARTMENT OF ENVIRONMENTAL PROTECTION  
Map Source: 1999 doqs  
Map Source Scale: 5000  
Interpolation Scale: Not reported  
Verifier Username: BERNHARD\_K  
Verifier Affiliation: DEPARTMENT OF ENVIRONMENTAL PROTECTION

Map ID  
Direction  
Distance  
Elevation

MAP FINDINGS

Site

Database(s)

EDR ID Number  
EPA ID Number

**BAYSHORE DIPLOMAT CONDOMINIUM (Continued)**

**U001355574**

Verification Date: 03/08/2006  
Verified Coordinate Method Id: Digital Aerial Photography With Ground Control  
Source Database Name Code: STCM  
CMC2 Coordinate Method ID Code: DPHO  
DC4 Datum ID Code: HARN  
Verified Coordinate Method ID Code: DPHO  
Comments: Not reported  
Latitude/Longitude (deg/min/sec): 27 55 22.3232 / 82 29 14.3978

**DWM CONTAM:**

Program Site Id: 8736099  
Lat DD: 27  
Lat MM: 55  
Lat SS: 22.3232  
Long DD: 82  
Long MM: 29  
Long SS: 14.3978  
Office/ District: SWD  
Program Area: Storage Tanks  
Offsite Contamination: Not reported  
Project Manager: Not reported  
Priority Score: 9  
Datum: 0  
Method: UNVR  
Facility Status: OPEN  
Feature: Not reported  
Section: Not reported  
Township: Not reported  
Range: Not reported  
Staff Assigned: Not reported  
Priority (Y/N): Not reported

**FL Financial Assurance 3:**

Region: 3  
Facility ID: 8736099  
Facility Phone: 8132541571  
Facility Status: OPEN  
Facility Type: B  
Type Description: Residential  
DEP CO: P  
Financial Responsibility: INSURANCE  
Insurance Company: FPLIPA  
Effective Date: 08/14/1995  
Expire Date: 08/14/1997  
Owner ID: 1650  
Owner Name: BAYSHORE DIPLOMAT CONDOMINIUM  
Owner Address: 2611 BAYSHORE BLVD  
Owner Address2: Not reported  
Owner City,St,Zip: TAMPA, FL 33629  
Contact: C H ROHDE-MANAGER  
Resp Party Phone: 8132541571

MAP FINDINGS

Map ID  
Direction  
Distance  
Elevation

Site

Database(s)

EDR ID Number  
EPA ID Number

**BH255**  
**NW**  
**1/8-1/4**  
**0.136 mi.**  
**716 ft.**

**KASH N KARRY**  
**2100 W. SWAN AVENUE**  
**TAMPA, FL 33610**

**RCRA-VSQQ**    **1014470896**  
**FLTMP9203865**

**Site 1 of 4 in cluster BH**

**Actual:**  
**21 ft.**

RCRA-VSQQ:

Date form received by agency: 10/29/1992

**Focus Map:**  
**5**

Facility name: KASH N KARRY  
Facility address: 2100 W. SWAN AVENUE  
TAMPA, FL 33610

EPA ID: FLTMP9203865

Contact: Not reported

Contact address: Not reported

Contact country: US

Contact telephone: Not reported

Contact email: Not reported

EPA Region: 04

Classification: Conditionally Exempt Small Quantity Generator

Description: Handler: generates 100 kg or less of hazardous waste per calendar month, and accumulates 1000 kg or less of hazardous waste at any time; or generates 1 kg or less of acutely hazardous waste per calendar month, and accumulates at any time: 1 kg or less of acutely hazardous waste; or 100 kg or less of any residue or contaminated soil, waste or other debris resulting from the cleanup of a spill, into or on any land or water, of acutely hazardous waste; or generates 100 kg or less of any residue or contaminated soil, waste or other debris resulting from the cleanup of a spill, into or on any land or water, of acutely hazardous waste during any calendar month, and accumulates at any time: 1 kg or less of acutely hazardous waste; or 100 kg or less of any residue or contaminated soil, waste or other debris resulting from the cleanup of a spill, into or on any land or water, of acutely hazardous waste

Handler Activities Summary:

U.S. importer of hazardous waste: No  
Mixed waste (haz. and radioactive): No  
Recycler of hazardous waste: No  
Transporter of hazardous waste: No  
Treater, storer or disposer of HW: No  
Underground injection activity: No  
On-site burner exemption: No  
Furnace exemption: No  
Used oil fuel burner: No  
Used oil processor: No  
Used oil refiner: No  
Used oil fuel marketer to burner: No  
Used oil Specification marketer: No  
Used oil transfer facility: No  
Used oil transporter: No

Violation Status: No violations found

Map ID  
Direction  
Distance  
Elevation

MAP FINDINGS

Site

Database(s)

EDR ID Number  
EPA ID Number

**BH256**  
**NW**  
**1/8-1/4**  
**0.136 mi.**  
**716 ft.**

**WINN-DIXIE #2433**  
**2100 W SWANN AVE**  
**TAMPA, FL 33606**  
**Site 2 of 4 in cluster BH**

**RCRA-VSQQ** **1016955934**  
**FLR000211953**

**Actual:**  
**21 ft.**

RCRA-VSQQ:

Date form received by agency: 06/03/2014

**Focus Map:**  
**5**

Facility name: WINN-DIXIE #2433  
Facility address: 2100 W SWANN AVE  
TAMPA, FL 33606-2424  
EPA ID: FLR000211953  
Mailing address: W SWANN AVE  
TAMPA, FL 33606-2424  
Contact: LORI HODGE  
Contact address: W BEAVER STREET  
JACKSONVILLE, FL 32234  
Contact country: US  
Contact telephone: 904-266-8029  
Contact email: LORIHODGE@BILOHOLDINGS.COM  
EPA Region: 04

Classification: Conditionally Exempt Small Quantity Generator  
Description: Handler: generates 100 kg or less of hazardous waste per calendar month, and accumulates 1000 kg or less of hazardous waste at any time; or generates 1 kg or less of acutely hazardous waste per calendar month, and accumulates at any time: 1 kg or less of acutely hazardous waste; or 100 kg or less of any residue or contaminated soil, waste or other debris resulting from the cleanup of a spill, into or on any land or water, of acutely hazardous waste; or generates 100 kg or less of any residue or contaminated soil, waste or other debris resulting from the cleanup of a spill, into or on any land or water, of acutely hazardous waste during any calendar month, and accumulates at any time: 1 kg or less of acutely hazardous waste; or 100 kg or less of any residue or contaminated soil, waste or other debris resulting from the cleanup of a spill, into or on any land or water, of acutely hazardous waste

Owner/Operator Summary:

Owner/operator name: WINN DIXIE  
Owner/operator address: 5050 EDGEWOOD CT  
JACKSONVILLE, FL 32254  
Owner/operator country: US  
Owner/operator telephone: 904-783-5000  
Owner/operator email: Not reported  
Owner/operator fax: Not reported  
Owner/operator extension: Not reported  
Legal status: Private  
Owner/Operator Type: Operator  
Owner/Op start date: 04/11/2014  
Owner/Op end date: Not reported

Owner/operator name: BI LO HOLDINGS  
Owner/operator address: 5050 EDGEWOOD COURT  
JACKSONVILLE, FL 32254  
Owner/operator country: US  
Owner/operator telephone: 904-783-5000  
Owner/operator email: Not reported  
Owner/operator fax: Not reported  
Owner/operator extension: Not reported

Map ID  
Direction  
Distance  
Elevation

MAP FINDINGS

Site

Database(s)

EDR ID Number  
EPA ID Number

**WINN-DIXIE #2433 (Continued)**

**1016955934**

Legal status: Private  
Owner/Operator Type: Owner  
Owner/Op start date: 02/01/2014  
Owner/Op end date: Not reported

Handler Activities Summary:

U.S. importer of hazardous waste: No  
Mixed waste (haz. and radioactive): No  
Recycler of hazardous waste: No  
Transporter of hazardous waste: No  
Treater, storer or disposer of HW: No  
Underground injection activity: No  
On-site burner exemption: No  
Furnace exemption: No  
Used oil fuel burner: No  
Used oil processor: No  
User oil refiner: No  
Used oil fuel marketer to burner: No  
Used oil Specification marketer: No  
Used oil transfer facility: No  
Used oil transporter: No

Hazardous Waste Summary:

. Waste code: D001  
. Waste name: IGNITABLE WASTE

. Waste code: D002  
. Waste name: CORROSIVE WASTE

. Waste code: P001  
. Waste name: 2H-1-BENZOPYRAN-2-ONE, 4-HYDROXY-3-(3-OXO-1-PHENYLBUTYL)-, & SALTS, WHEN PRESENT AT CONCENTRATIONS GREATER THAN 0.3% (OR) WARFARIN, & SALTS, WHEN PRESENT AT CONCENTRATIONS GREATER THAN 0.3%

. Waste code: P075  
. Waste name: NICOTINE, & SALTS (OR) PYRIDINE, 3-(1-METHYL-2-PYRROLIDINYL)-,(S)-, & SALTS

. Waste code: U034  
. Waste name: ACETALDEHYDE, TRICHLORO- (OR) CHLORAL

. Waste code: U058  
. Waste name: 2H-1,3,2-OXAZAPHOSPHORIN-2-AMINE, N,N-BIS(2-CHLOROETHYL)TETRAHYDRO-, 2-OXIDE (OR) CYCLOPHOSPHAMIDE

. Waste code: U129  
. Waste name: CYCLOHEXANE, 1,2,3,4,5,6-HEXACHLORO-, (1ALPHA, 2ALPHA, 3BETA, 4ALPHA, 5ALPHA, 6BETA)- (OR) LINDANE

. Waste code: U132  
. Waste name: HEXACHLOROPHENE (OR) PHENOL, 2,2'-METHYLENEBIS[3,4,6-TRICHLORO-

. Waste code: U188  
. Waste name: PHENOL



Map ID  
Direction  
Distance  
Elevation

MAP FINDINGS

Site

Database(s)

EDR ID Number  
EPA ID Number

**WINN-DIXIE #2433 (Continued)**

**1016955934**

. Waste code: U200  
. Waste name: RESERPINE (OR) YOHIMBAN-16-CARBOXYLIC ACID,  
11,17-DIMETHOXY-18-[(3,4,5-TRIMETHOXYBENZOYL)OXY]-, METHYL ESTER,  
(3BETA, 16BETA, 17ALPHA, 18BETA, 20ALPHA)-  
  
. Waste code: U205  
. Waste name: SELENIUM SULFIDE (OR) SELENIUM SULFIDE SES2 (R,T)  
  
Violation Status: No violations found

**BH257  
NW  
1/8-1/4  
0.136 mi.  
716 ft.**

**KASH N KARRY -- #722  
2100 SWANN AVENUE  
TAMPA, FL  
Site 3 of 4 in cluster BH**

**FL RESP PARTY S117360403  
N/A**

**Actual:  
21 ft.**

**RESP PARTY:**  
District: Southwest District  
Site Id: 65104  
Project Id: 65928  
Site Status: CLOSED  
Project Manager: GILLMAN\_A  
OGC Case Number: Not reported  
Initial Date Received: 10/19/1992  
Contaminants: Not reported  
Offsite Cont Impact: Not reported  
Priority Score: Not reported  
Datum: NAD83  
Method ID: GGPS  
Feature: Not reported  
Object Of Interest: CAP\_RAP SITE  
Proximity To Object: APPRX  
Collect Username: Not reported  
Collect Affiliation: Not reported  
Collect Program Id: Not reported  
Collect Date: 03/01/1997  
Map Series Used: Not reported  
Map Source Scale: Not reported  
Interpolation Scale: Not reported  
Coordinate Accuracy Id: Not reported  
Verify Method Id: Not reported  
Verifier Username: Not reported  
Verifier Affiliation: Not reported  
Verifying Program Id: Not reported  
Verification Date: Not reported  
Decode for District: Southwest District  
Decode for Datum: North American Datum of 1983  
Decode for Method: Geodetic Quality GPS  
Decode for Off Site COC: Not reported  
Decode for V\_Method: Not reported  
Latitude/Longitude (deg/min/sec): 27 56 12.645 / 82 28 53.1180000

**Focus Map:  
5**

Map ID  
 Direction  
 Distance  
 Elevation

MAP FINDINGS

Site

Database(s)

EDR ID Number  
 EPA ID Number

**BI258**      **KAL-MAR CONSTRUCTION INC**  
**ESE**        **908 EAST EUNICE STREET**  
**1/8-1/4**    **TAMPA, FL 33602**  
**0.136 mi.**  
**718 ft.**     **Site 1 of 2 in cluster BI**

**FL INST CONTROL**    **S117898743**  
**N/A**

**Actual:**  
**5 ft.**

Inst Control:

**Focus Map:**  
**7**

Facility Id:	ERIC_6606
Inst Control Type:	LSSI
Eng Control Type:	None
Contaminated Media:	Groundwater
Contamination:	Petroleum (Includes BTEX and MTBE)-Legacy
Lat/Long (dms):	Not reported
Date Amended:	Not reported
Mechanism - Date IC Removed:	Not reported
Mechanism - Program Area:	Not reported
Mechanism - Date Order Issued:	Not reported
Date Removed:	Not reported
Inspection Date:	Not reported
Legal Description:	Not reported
Comments:	Limited groundwater (GW) assessment completed under LSSI Program. Minimal on-site contamination levels met LSSI NFA criteria. Do not use GW for drinking water or irrigation. For clarification, contact DEP LSSI Coordinator.
Township:	Not reported
Range:	Not reported
Parcel ID:	Not reported
Section:	Not reported
Book Number:	NA
Page Number:	NA
Acquisition:	Not reported
Previously Published:	Y
Description:	LSSI NFA ORDER
Begin Date:	01/25/2013
DC4 Datum ID:	HARN
CMC2 Coordinate Method ID:	CSUR
PC2 Proximity ID:	EXACT
Collector User Name:	ERIC_INIT_ICR_LOAD
Collection Date:	11/29/2018
OIC Object of Interest ID:	SWIM
VSC1 Verification Status ID:	REVIEWED
Primary Facility ID:	STCM-8627640
Primary Facility Name:	KAL-MAR CONSTRUCTION INC
Primary Site Address Line 2:	Not reported
Primary Site Program Type Key:	PETROLEUM
Primary Site Managing Program:	Petroleum Restoration Program
Primary Site DEP Office:	SWD
Primary Site WMD:	SWFWMD
Boundary Control ID:	IC-872
Boundary Control Name:	KAL-MAR CONSTRUCTION INC
Boundary Mechanism Counties:	Hillsborough
Boundary Mechanism Types:	LSSI NFA Order
Boundary Mechanism EFF Dates:	25-Jan-13
All Facility ID:	STCM-8627640
All Facility Names:	KAL-MAR CONSTRUCTION INC
All Site ID:	ERIC_6606
All Site Names:	KAL-MAR CONSTRUCTION INC
Boundary Mechanism Instr Num:	Not reported
Primary Site Documents:	<a href="http://prodenv.dep.state.fl.us/DepNexus/public/electronic-documents/ER">http://prodenv.dep.state.fl.us/DepNexus/public/electronic-documents/ER</a>

Map ID  
Direction  
Distance  
Elevation

MAP FINDINGS

Site

Database(s)

EDR ID Number  
EPA ID Number

**KAL-MAR CONSTRUCTION INC (Continued)**

**S117898743**

IC\_6606/gis-facility!search

Facility Id: ERIC\_6606  
Inst Control Type: LSSI  
Eng Control Type: None  
Contaminated Media: Groundwater  
Contamination: Petroleum (Includes BTEX and MTBE)-Legacy  
Lat/Long (dms): Not reported  
Date Amended: Not reported  
Mechanism - Date IC Removed: Not reported  
Mechanism - Program Area: Not reported  
Mechanism - Date Order Issued: Not reported  
Date Removed: Not reported  
Inspection Date: Not reported  
Legal Description: Not reported  
Comments: Limited groundwater (GW) assessment completed under LSSI Program. Minimal on-site contamination levels met LSSI NFA criteria. Do not use GW for drinking water or irrigation. For clarification, contact DEP LSSI Coordinator.

Township: Not reported  
Range: Not reported  
Parcel ID: Not reported  
Section: Not reported  
Book Number: Not reported  
Page Number: Not reported  
Acquisition: Not reported  
Previously Published: Not reported  
Description: Not reported  
Begin Date: Not reported  
DC4 Datum ID: Not reported  
CMC2 Coordinate Method ID: Not reported  
PC2 Proximity ID: Not reported  
Collector User Name: Not reported  
Collection Date: Not reported  
OIC Object of Interest ID: Not reported  
VSC1 Verification Status ID: Not reported  
Primary Facility ID: Not reported  
Primary Facility Name: Not reported  
Primary Site Address Line 2: Not reported  
Primary Site Program Type Key: Not reported  
Primary Site Managing Program: Not reported  
Primary Site DEP Office: Not reported  
Primary Site WMD: Not reported  
Boundary Control ID: Not reported  
Boundary Control Name: Not reported  
Boundary Mechanism Counties: Not reported  
Boundary Mechanism Types: Not reported  
Boundary Mechanism EFF Dates: Not reported  
All Facility ID: Not reported  
All Facility Names: Not reported  
All Site ID: Not reported  
All Site Names: Not reported  
Boundary Mechanism Instr Num: Not reported  
Primary Site Documents: Not reported

Facility Id: 8627640  
Inst Control Type: LSSI NFA ORDER

Map ID  
Direction  
Distance  
Elevation

MAP FINDINGS

Site

Database(s)

EDR ID Number  
EPA ID Number

**KAL-MAR CONSTRUCTION INC (Continued)**

**S117898743**

Eng Control Type: NONE  
Contaminated Media: GROUNDWATER  
Contamination: PETROLEUM (INCLUDES BTEX AND MTBE)  
Lat/Long (dms): 27 56 40.0077 / 82 27 2.32819999  
Date Amended: Not reported  
Mechanism - Date IC Removed: Not reported  
Mechanism - Program Area: PETROLEUM  
Mechanism - Date Order Issued: 01/25/2013  
Date Removed: Not reported  
Inspection Date: Not reported  
Legal Description: Not reported  
Comments: Limited groundwater (GW) assessment completed under LSSI Program. Minimal on-site contamination levels met LSSI NFA criteria. Do not use GW for drinking water or irrigation. For clarification, contact DEP LSSI Coordinator.  
  
Township: 29S  
Range: 19E  
Parcel ID: 19291952L000011000010A  
Section: 19  
Book Number: NA  
Page Number: NA  
Acquisition: DPHO-DIGITAL ARIAL PHOTOGRAPHY WITH GROUND CONTROL  
Previously Published: Not reported  
Description: Not reported  
Begin Date: Not reported  
DC4 Datum ID: Not reported  
CMC2 Coordinate Method ID: Not reported  
PC2 Proximity ID: Not reported  
Collector User Name: Not reported  
Collection Date: Not reported  
OIC Object of Interest ID: Not reported  
VSC1 Verification Status ID: Not reported  
Primary Facility ID: Not reported  
Primary Facility Name: Not reported  
Primary Site Address Line 2: Not reported  
Primary Site Program Type Key: Not reported  
Primary Site Managing Program: Not reported  
Primary Site DEP Office: Not reported  
Primary Site WMD: Not reported  
Boundary Control ID: Not reported  
Boundary Control Name: Not reported  
Boundary Mechanism Counties: Not reported  
Boundary Mechanism Types: Not reported  
Boundary Mechanism EFF Dates: Not reported  
All Facility ID: Not reported  
All Facility Names: Not reported  
All Site ID: Not reported  
All Site Names: Not reported  
Boundary Mechanism Instr Num: Not reported  
Primary Site Documents: Not reported

[Click here for Florida Oculus:](#)

Map ID  
Direction  
Distance  
Elevation

MAP FINDINGS

Site

Database(s)

EDR ID Number  
EPA ID Number

259  
ESE  
1/8-1/4  
0.136 mi.  
718 ft.

CRESTLINE ACQUISITION GROUP PROPERTY-AREA13  
S CAESAR ST & E WALTON ST  
TAMPA, FL 33602

FL RESP PARTY S120044415  
N/A

Actual:  
7 ft.

RESP PARTY:

Focus Map:  
7

District: Southwest District  
Site Id: 350621  
Project Id: 354528  
Site Status: CLOSED  
Project Manager: SELLERS\_R  
OGC Case Number: Not reported  
Initial Date Received: 01/23/2017  
Contaminants: Not reported  
Offsite Cont Impact: Not reported  
Priority Score: Not reported  
Datum: NAD83  
Method ID: DPHO  
Feature: Not reported  
Object Of Interest: CAP\_RAP SITE  
Proximity To Object: APPRX  
Collect Username: ANGULO\_Y  
Collect Affiliation: Florida Department of Environmental Protection  
Collect Program Id: CL  
Collect Date: 01/23/2017  
Map Series Used: IMAGERY\_11\_13  
Map Source Scale: 5000  
Interpolation Scale: 5000  
Coordinate Accuracy Id: 3  
Verify Method Id: DPHO  
Verifier Username: ANGULO\_Y  
Verifier Affiliation: DEPARTMENT OF ENVIRONMENTAL PROTECTION  
Verifying Program Id: CL  
Verification Date: 01/23/2017  
Decode for District: Southwest District  
Decode for Datum: North American Datum of 1983  
Decode for Method: Digital Aerial Photography With Ground Control  
Decode for Off Site COC: Not reported  
Decode for V\_Method: Digital Aerial Photography With Ground Control  
Latitude/Longitude (deg/min/sec): 27 56 43.9703000 / 82 26 58.4502000

BJ260  
South  
1/8-1/4  
0.137 mi.  
725 ft.

TAMPA CITY-CONVENTION CTR  
327 S FRANKLIN ST  
TAMPA, FL 33602  
Site 1 of 2 in cluster BJ

FL CLEANUP SITES S120042832  
FL DWM CONTAM N/A

Actual:  
1 ft.

CLEANUP SITES:

Focus Map:  
6

DEP Cleanup Site Key: 58713321  
Source Database Name: Storage Tank Contamination Monitoring  
Source Database Id: 8838723  
CPAC Program Area Id: TK  
CLLC Cleanup Category Key: PETRO  
RSC2 Remediation Status Key: ACTIVE  
Data Load Date: 05/28/2019  
OC3 Office Id: SWD  
Physical Address Line 2: Not reported  
OIC Object Of Interest Id: FACIL  
PC2 Proximity Id: EXACT

Map ID  
Direction  
Distance  
Elevation

MAP FINDINGS

Site

Database(s)

EDR ID Number  
EPA ID Number

**TAMPA CITY-CONVENTION CTR (Continued)**

**S120042832**

Calc Coordinates Accuracy Level Id: 4  
CMC2 Coordinate Method Id: Digital Aerial Photography With Ground Control  
DC4 Datum Id: High Accuracy Reference Network  
VSC1 Verification Status: REVIEWED  
Collect Username: CARPENTER\_K  
Collect Date: 02/08/2010  
Collect Affiliation: YORK STB  
Map Source: 2004 DOQQs  
Map Source Scale: 10  
Interpolation Scale: Not reported  
Verifier Username: CARPENTER\_K  
Verifier Affiliation: YORK STB  
Verification Date: 02/08/2010  
Verified Coordinate Method Id: Digital Aerial Photography With Ground Control  
Source Database Name Code: STCM  
CMC2 Coordinate Method ID Code: DPHO  
DC4 Datum ID Code: HARN  
Verified Coordinate Method ID Code: DPHO  
Comments: Not reported  
Latitude/Longitude (deg/min/sec): 27 56 33.089 / 82 27 21.06

**DWM CONTAM:**

Program Site Id: 8838723  
Lat DD: 27  
Lat MM: 56  
Lat SS: 33.089  
Long DD: 82  
Long MM: 27  
Long SS: 21.06  
Office/ District: SWD  
Program Area: Storage Tanks  
Offsite Contamination: Not reported  
Project Manager: Not reported  
Priority Score: 6  
Datum: 0  
Method: UNVR  
Facility Status: CLOSED  
Feature: Not reported  
Section: 24  
Township: 29  
Range: 18  
Staff Assigned: Not reported  
Priority (Y/N): Not reported

**BJ261 TAMPA CITY-CONVENTION CTR**  
**South 327 S FRANKLIN ST**  
**1/8-1/4 TAMPA, FL 33602**  
**0.137 mi.**  
**725 ft. Site 2 of 2 in cluster BJ**

**FL LUST U001355760**  
**FL UST N/A**

**Actual: 1 ft.** LUST:  
Region: STATE  
**Focus Map: 6** Facility Id: 8838723  
Facility Status: CLOSED  
Facility Type: H - Local Government  
Facility Phone: (813)223-8211  
Facility Cleanup Rank: 8533

Map ID  
Direction  
Distance  
Elevation

MAP FINDINGS

Site

Database(s)

EDR ID Number  
EPA ID Number

**TAMPA CITY-CONVENTION CTR (Continued)**

**U001355760**

District: Southwest District  
Lat/Long (dms): 27 56 33.089 / 82 27 21.06  
Section: 24  
Township: 29  
Range: 18  
Feature: Not reported  
Method: UNVR  
Datum: 0  
Score: 6  
Score Effective Date: 2010-03-18 00:00:00  
Score When Ranked: 10  
Operator: TAMPA,CITY  
Name Update: 2009-04-08 00:00:00  
Address Update: 2016-12-12 00:00:00

Petroleum Cleanup PCT Facility Score:

Facility Cleanup Status: ONGO - ONGOING  
Contact: FRANK PFISTER  
Contact Company: TAMPA FIRE RESCUE  
Contact Address: 808 E ZACK ST  
Contact City/State/Zip: TAMPA, FL 33602  
Phone: (813)274-7528  
Bad Address Ind: N  
State: FL  
Zip: 33602, 5329  
Score: 6  
Score Effective Date: 2010-03-18 00:00:00  
Related Party ID: 21536  
Primary RP Role: ACCOUNT OWNER  
RP Begin Date: 1988-02-09  
RP Zip: 5223  
RP Extension: Not reported

Discharge Cleanup Summary:

Discharge Date: 3/3/1987  
PCT Discharge Combined: Not reported  
Cleanup Required: R - CLEANUP REQUIRED  
Discharge Cleanup Status: RA - RA ONGOING  
Disch Cleanup Status Date: 9/6/1989  
Cleanup Work Status: INACTIVE  
Information Source: E - EDI  
Other Source Description: Not reported  
Eligibility Indicator: E - ELIGIBLE  
Site Manager: NEWKIRK\_S  
Site Mgr End Date: Not reported  
Tank Office: PCLP29 - HILLSBOROUGH ENVIRONMENTAL PROTECTION COMMISSION

Petroleum Cleanup Program Eligibility:

Facility ID: 8838723  
Discharge Date: 3/3/1987  
Pct Discharge Combined With: Not reported  
Cleanup Required: R - CLEANUP REQUIRED  
Discharge Cleanup Status: RA - RA ONGOING  
Disch Cleanup Status Date: 9/6/1989  
Cleanup Work Status: INACTIVE  
Information Source: E - EDI  
Other Source Description: Not reported  
Application Received Date: 7/20/1987

Map ID  
Direction  
Distance  
Elevation

MAP FINDINGS

Site

Database(s)

EDR ID Number  
EPA ID Number

**TAMPA CITY-CONVENTION CTR (Continued)**

**U001355760**

Cleanup Program: E - EARLY DETECTION INCENTIVE  
Eligibility Status: 10/18/1988  
Elig Status Date: 10/18/1988  
Letter Of Intent Date: 7/20/1987  
Redetermined: No  
Inspection Date: 9/1/1987  
Site Manager: NEWKIRK\_S  
Site Mgr End Date: Not reported  
Tank Office: PCLP29 - HILLSBOROUGH ENVIRONMENTAL PROTECTION COMMISSION  
Deductible Amount: Not reported  
Deductible Paid To Date: 0  
Co-Pay Amount: Not reported  
Co-Pay Paid To Date: 0  
Cap Amount: Not reported

Contaminated Media:  
Discharge Date: 3/3/1987  
Pct Discharge Combined With: Not reported  
Cleanup Required: R - CLEANUP REQUIRED  
Discharge Cleanup Status: RA - RA ONGOING  
Disch Cleanup Status Date: 9/6/1989  
Cleanup Work Status: INACTIVE  
Information Source: E - EDI  
Other Source Description: Not reported  
Elig Indicator: E - ELIGIBLE  
Site Manager: NEWKIRK\_S  
Site Mgr End Date: Not reported  
Tank Office: PCLP29 - HILLSBOROUGH ENVIRONM  
Contaminated Drinking Wells: 0  
Contaminated Monitoring Well: Yes  
Contaminated Soil: Yes  
Contaminated Surface Water: No  
Contaminated Ground Water: Yes  
Pollutant: B - Unleaded Gas  
Pollutant Other Description: Not reported  
Gallons Discharged: Not reported  
Discharge Date: 3/3/1987  
Pct Discharge Combined With: Not reported  
Cleanup Required: R - CLEANUP REQUIRED  
Discharge Cleanup Status: RA - RA ONGOING  
Disch Cleanup Status Date: 9/6/1989  
Cleanup Work Status: INACTIVE  
Information Source: E - EDI  
Other Source Description: Not reported  
Elig Indicator: E - ELIGIBLE  
Site Manager: NEWKIRK\_S  
Site Mgr End Date: Not reported  
Tank Office: PCLP29 - HILLSBOROUGH ENVIRONM  
Contaminated Drinking Wells: 0  
Contaminated Monitoring Well: Yes  
Contaminated Soil: Yes  
Contaminated Surface Water: No  
Contaminated Ground Water: Yes  
Pollutant: D - Vehicular Diesel  
Pollutant Other Description: Not reported  
Gallons Discharged: Not reported

Task Information:



Map ID  
Direction  
Distance  
Elevation

MAP FINDINGS

Site

Database(s)

EDR ID Number  
EPA ID Number

**TAMPA CITY-CONVENTION CTR (Continued)**

**U001355760**

District: SWD  
Facility ID: 8838723  
Facility Status: CLOSED  
Facility Type: H - Local Government -  
County: HILLSBOROUGH  
County ID: 29  
Cleanup Eligibility Status: E  
Source Effective Date: Not reported  
Discharge Date: 03-03-1987  
Cleanup Required: R - CLEANUP REQUIRED  
Discharge Cleanup Status: RA - RA ONGOING  
Disch Cleanup Status Date: 09-06-1989  
SRC Action Type: -  
SRC Submit Date: Not reported  
SRC Review Date: Not reported  
SRC Completion Status: -  
SRC Issue Date: Not reported  
SRC Comment: Not reported  
Cleanup Work Status: INACTIVE  
Site Mgr: NEWKIRK\_S  
Site Mgr End Date: Not reported  
Tank Office: PCLP29 - Hillsborough County  
SR Task ID: Not reported  
SR Cleanup Responsible: -  
SR Funding Eligibility Type: -  
SR Actual Cost: Not reported  
SR Completion Date: Not reported  
SR Payment Date: Not reported  
SR Oral Date: Not reported  
SR Written Date: Not reported  
SR Soil Removal: Not reported  
SR Free Product Removal: Not reported  
SR Soil Tonnage Removed: Not reported  
SR Soil Treatment: Not reported  
SR Other Treatment: Not reported  
SR Alternate Proc Received Date: Not reported  
SR Alternate Procedure Status: Not reported  
SR Alternate Procedure Status Date: Not reported  
SR Alternate Procedure Comments: Not reported  
SA Task ID: 47650  
SA Cleanup Responsible: -  
SA Funding Eligibility Type: -  
SA Actual Cost: Not reported  
SA Completion Date: 06-30-1989  
SA Payment Date: Not reported  
RAP Task ID: 47651  
RAP Cleanup Responsible ID: RP - RESPONSIBLE PARTY  
RAP Funding Eligibility Type: -  
RAP Actual Cost: Not reported  
RAP Completion Date: 03-10-1994  
RAP Payment Date: Not reported  
RAP Last Order Approved: 1994-03-10 00:00:00  
RA Task ID: 47652  
RA Cleanup Responsible: RP - RESPONSIBLE PARTY  
RA Funding Eligibility Type: -  
RA Years to Complete: Not reported  
RA Actual Cost: Not reported

Map ID  
Direction  
Distance  
Elevation

MAP FINDINGS

Site

Database(s)

EDR ID Number  
EPA ID Number

**TAMPA CITY-CONVENTION CTR (Continued)**

**U001355760**

[Click here for Florida Oculus:](#)

UST:

Facility Id: 8838723  
Facility Status: CLOSED  
Type Description: Local Government  
Facility Phone: 8132238211  
Region: STATE  
Positioning Method: UNVR  
Lat/Long (dms): 27 57 4 / 82 27 4

Owner:

Owner Id: 21536  
Owner Name: TAMPA FIRE RESCUE  
Owner Address: 808 E ZACK ST  
Owner Address 2: ATTN: FRANK PFISTER  
Owner City,St,Zip: TAMPA, FL 33602  
Owner Contact: FRANK PFISTER  
Owner Phone: 8132747528

Tank Info:

Name: TAMPA CITY-CONVENTION CTR  
Address: 327 S FRANKLIN ST  
Tank Id: 1  
Status: Removed  
Status Date: 1/31/1988  
Install Date: Not reported  
Substance: Unknown/Not reported  
Content Description: Unknown/Not Reported  
Gallons: 1000  
Vessel Indicator: TANK  
Tank Location: UNDERGROUND  
DEP Contractor: P

Name: TAMPA CITY-CONVENTION CTR  
Address: 327 S FRANKLIN ST  
Tank Id: 2  
Status: Removed  
Status Date: 1/31/1988  
Install Date: Not reported  
Substance: Unknown/Not reported  
Content Description: Unknown/Not Reported  
Gallons: 1000  
Vessel Indicator: TANK  
Tank Location: UNDERGROUND  
DEP Contractor: P

Name: TAMPA CITY-CONVENTION CTR  
Address: 327 S FRANKLIN ST  
Tank Id: 3  
Status: Removed  
Status Date: 1/31/1988  
Install Date: Not reported  
Substance: Unknown/Not reported  
Content Description: Unknown/Not Reported  
Gallons: 1000  
Vessel Indicator: TANK

Map ID  
Direction  
Distance  
Elevation

MAP FINDINGS

Site

Database(s)

EDR ID Number  
EPA ID Number

**TAMPA CITY-CONVENTION CTR (Continued)**

**U001355760**

Tank Location: UNDERGROUND  
DEP Contractor: P  
  
Name: TAMPA CITY-CONVENTION CTR  
Address: 327 S FRANKLIN ST  
Tank Id: 4  
Status: Removed  
Status Date: 1/31/1988  
Install Date: Not reported  
Substance: Unknown/Not reported  
Content Description: Unknown/Not Reported  
Gallons: 1000  
Vessel Indicator: TANK  
Tank Location: UNDERGROUND  
DEP Contractor: P

Name: TAMPA CITY-CONVENTION CTR  
Address: 327 S FRANKLIN ST  
Tank Id: 5  
Status: Removed  
Status Date: 1/31/1988  
Install Date: Not reported  
Substance: Unknown/Not reported  
Content Description: Unknown/Not Reported  
Gallons: 1000  
Vessel Indicator: TANK  
Tank Location: UNDERGROUND  
DEP Contractor: P

[Click here for Florida Oculus:](#)

**BK262**  
North  
1/8-1/4  
0.138 mi.  
727 ft.

**VALENTIA GARDENS**  
**701 W KENNEDY BLVD**  
**TAMPA, FL 33606**  
**Site 1 of 4 in cluster BK**

**FL UST U001823437**  
**N/A**

**Actual:**  
15 ft.

UST:  
Facility Id: 9400655  
Facility Status: CLOSED  
Type Description: Fuel user/Non-retail  
Facility Phone: 8132533773  
Region: STATE  
Positioning Method: UNVR  
Lat/Long (dms): 27 56 40 / 82 27 56

**Focus Map:**  
6

Owner:  
Owner Id: 323  
Owner Name: AGLIANO, SAM  
Owner Address: 701 W KENNEDY BLVD  
Owner Address 2: Not reported  
Owner City,St,Zip: TAMPA, FL 33606  
Owner Contact: SAM AGLIANO  
Owner Phone: 8132533773

Tank Info:  
Name: VALENTIA GARDENS

Map ID  
Direction  
Distance  
Elevation

MAP FINDINGS

Site

Database(s)

EDR ID Number  
EPA ID Number

**VALENTIA GARDENS (Continued)**

**U001823437**

Address: 701 W KENNEDY BLVD  
Tank Id: 1  
Status: Removed  
Status Date: 10/31/1993  
Install Date: Not reported  
Substance: Unleaded gas  
Content Description: Unleaded Gas  
Gallons: 3000  
Vessel Indicator: TANK  
Tank Location: UNDERGROUND  
DEP Contractor: P

Name: VALENTIA GARDENS  
Address: 701 W KENNEDY BLVD  
Tank Id: 2  
Status: Removed  
Status Date: 10/31/1993  
Install Date: Not reported  
Substance: Unleaded gas  
Content Description: Unleaded Gas  
Gallons: 3000  
Vessel Indicator: TANK  
Tank Location: UNDERGROUND  
DEP Contractor: P

Name: VALENTIA GARDENS  
Address: 701 W KENNEDY BLVD  
Tank Id: 3  
Status: Removed  
Status Date: 10/31/1993  
Install Date: Not reported  
Substance: New/Lube oil  
Content Description: New/Lube Oil  
Gallons: 550  
Vessel Indicator: TANK  
Tank Location: UNDERGROUND  
DEP Contractor: P

[Click here for Florida Oculus:](#)

**BB263**  
**ESE**  
**1/8-1/4**  
**0.138 mi.**  
**729 ft.**

**USF MEDICAL SCHOOL**  
**200 SOUTH CAESAR STREET**  
**TAMPA, FL 33602**  
**Site 3 of 3 in cluster BB**

**FL RESP PARTY** **S120692893**  
**N/A**

**Actual:**  
**7 ft.**  
**Focus Map:**  
**7**

**RESP PARTY:**  
District: Southwest District  
Site Id: 353195  
Project Id: 355672  
Site Status: CLOSED  
Project Manager: BURRMANN\_C  
OGC Case Number: Not reported  
Initial Date Received: 04/18/2017  
Contaminants: Not reported  
Offsite Cont Impact: Not reported  
Priority Score: Not reported

Map ID  
Direction  
Distance  
Elevation

MAP FINDINGS

Site

Database(s)

EDR ID Number  
EPA ID Number

**USF MEDICAL SCHOOL (Continued)**

**S120692893**

Datum: NAD83  
Method ID: DPHO  
Feature: Not reported  
Object Of Interest: CAP\_RAP SITE  
Proximity To Object: APPRX  
Collect Username: ANGULO\_Y  
Collect Affiliation: Florida Department of Environmental Protection  
Collect Program Id: CL  
Collect Date: 04/19/2017  
Map Series Used: Not reported  
Map Source Scale: Not reported  
Interpolation Scale: Not reported  
Coordinate Accuracy Id: 3  
Verify Method Id: Not reported  
Verifier Username: Not reported  
Verifier Affiliation: Not reported  
Verifying Program Id: Not reported  
Verification Date: Not reported  
Decode for District: Southwest District  
Decode for Datum: North American Datum of 1983  
Decode for Method: Digital Aerial Photography With Ground Control  
Decode for Off Site COC: Not reported  
Decode for V\_Method: Not reported  
Latitude/Longitude (deg/min/sec): 27 56 38.7999999 / 82 26 58.2700000

**264**  
**North**  
**1/8-1/4**  
**0.139 mi.**  
**733 ft.**

**PRECISION NISSAN INC #2**  
**813 W KENNEDY BLVD**  
**TAMPA, FL 33606**

**FL LUST**  
**FL TANKS**  
**FL CLEANUP SITES**  
**FL DWM CONTAM**  
**U004145796**  
**N/A**

**Actual:**  
**16 ft.**  
**Focus Map:**  
**6**

**LUST:**  
Region: STATE  
Facility Id: 8944436  
Facility Status: CLOSED  
Facility Type: X - Contamination Site  
Facility Phone: (813)870-3333  
Facility Cleanup Rank: 8533  
District: Southwest District  
Lat/Long (dms): 27 56 41.28 / 82 28 6.24  
Section: 24  
Township: 29S  
Range: 18E  
Feature: Not reported  
Method: UNVR  
Datum: 0  
Score: 10  
Score Effective Date: 2003-07-17 00:00:00  
Score When Ranked: 10  
Operator: MULLEN, MIKE  
Name Update: 1996-08-15 00:00:00  
Address Update: 2009-04-24 00:00:00  
  
Discharge Cleanup Summary:  
Discharge Date: 4/26/1988  
PCT Discharge Combined: Not reported  
Cleanup Required: R - CLEANUP REQUIRED  
Discharge Cleanup Status: RA - RA ONGOING

Map ID  
Direction  
Distance  
Elevation

MAP FINDINGS

Site

Database(s)

EDR ID Number  
EPA ID Number

**PRECISION NISSAN INC #2 (Continued)**

**U004145796**

Disch Cleanup Status Date: 4/3/2015  
Cleanup Work Status: INACTIVE  
Information Source: E - EDI  
Other Source Description: Not reported  
Eligibility Indicator: E - ELIGIBLE  
Site Manager: ALLARD\_M  
Site Mgr End Date: 5/25/2016  
Tank Office: PCTM5 - PETROLEUM CLEANUP TEAM 5

Petroleum Cleanup Program Eligibility:  
Facility ID: 8944436  
Discharge Date: 4/26/1988  
Pct Discharge Combined With: Not reported  
Cleanup Required: R - CLEANUP REQUIRED  
Discharge Cleanup Status: RA - RA ONGOING  
Disch Cleanup Status Date: 4/3/2015  
Cleanup Work Status: INACTIVE  
Information Source: E - EDI  
Other Source Description: Not reported  
Application Received Date: 7/5/1988  
Cleanup Program: E - EARLY DETECTION INCENTIVE  
Eligibility Status: 8/15/1989  
Elig Status Date: 8/15/1989  
Letter Of Intent Date: Not reported  
Redetermined: No  
Inspection Date: 12/15/1988  
Site Manager: ALLARD\_M  
Site Mgr End Date: 5/25/2016  
Tank Office: PCTM5 - PETROLEUM CLEANUP TEAM 5  
Deductible Amount: Not reported  
Deductible Paid To Date: 0  
Co-Pay Amount: Not reported  
Co-Pay Paid To Date: 0  
Cap Amount: Not reported

Contaminated Media:  
Discharge Date: 4/26/1988  
Pct Discharge Combined With: Not reported  
Cleanup Required: R - CLEANUP REQUIRED  
Discharge Cleanup Status: RA - RA ONGOING  
Disch Cleanup Status Date: 4/3/2015  
Cleanup Work Status: INACTIVE  
Information Source: E - EDI  
Other Source Description: Not reported  
Elig Indicator: E - ELIGIBLE  
Site Manager: ALLARD\_M  
Site Mgr End Date: 5/25/2016  
Tank Office: PCTM5 - PETROLEUM CLEANUP TEAM  
Contaminated Drinking Wells: 0  
Contaminated Monitoring Well: Yes  
Contaminated Soil: No  
Contaminated Surface Water: No  
Contaminated Ground Water: Yes  
Pollutant: A - Leaded Gas  
Pollutant Other Description: Not reported  
Gallons Discharged: Not reported  
Discharge Date: 4/26/1988  
Pct Discharge Combined With: Not reported

Map ID  
Direction  
Distance  
Elevation

MAP FINDINGS

Site

Database(s)

EDR ID Number  
EPA ID Number

**PRECISION NISSAN INC #2 (Continued)**

**U004145796**

Cleanup Required:	R - CLEANUP REQUIRED
Discharge Cleanup Status:	RA - RA ONGOING
Disch Cleanup Status Date:	4/3/2015
Cleanup Work Status:	INACTIVE
Information Source:	E - EDI
Other Source Description:	Not reported
Elig Indicator:	E - ELIGIBLE
Site Manager:	ALLARD_M
Site Mgr End Date:	5/25/2016
Tank Office:	PCTM5 - PETROLEUM CLEANUP TEAM
Contaminated Drinking Wells:	0
Contaminated Monitoring Well:	Yes
Contaminated Soil:	No
Contaminated Surface Water:	No
Contaminated Ground Water:	Yes
Pollutant:	B - Unleaded Gas
Pollutant Other Description:	Not reported
Gallons Discharged:	Not reported
Discharge Date:	4/26/1988
Pct Discharge Combined With:	Not reported
Cleanup Required:	R - CLEANUP REQUIRED
Discharge Cleanup Status:	RA - RA ONGOING
Disch Cleanup Status Date:	4/3/2015
Cleanup Work Status:	INACTIVE
Information Source:	E - EDI
Other Source Description:	Not reported
Elig Indicator:	E - ELIGIBLE
Site Manager:	ALLARD_M
Site Mgr End Date:	5/25/2016
Tank Office:	PCTM5 - PETROLEUM CLEANUP TEAM
Contaminated Drinking Wells:	0
Contaminated Monitoring Well:	Yes
Contaminated Soil:	No
Contaminated Surface Water:	No
Contaminated Ground Water:	Yes
Pollutant:	L - Waste Oil
Pollutant Other Description:	Not reported
Gallons Discharged:	Not reported
Task Information:	
District:	SWD
Facility ID:	8944436
Facility Status:	CLOSED
Facility Type:	X - Contamination Site -
County:	HILLSBOROUGH
County ID:	29
Cleanup Eligibility Status:	E
Source Effective Date:	Not reported
Discharge Date:	04-26-1988
Cleanup Required:	R - CLEANUP REQUIRED
Discharge Cleanup Status:	RA - RA ONGOING
Disch Cleanup Status Date:	04-03-2015
SRC Action Type:	-
SRC Submit Date:	Not reported
SRC Review Date:	Not reported
SRC Completion Status:	-
SRC Issue Date:	Not reported
SRC Comment:	Not reported

Map ID  
Direction  
Distance  
Elevation

MAP FINDINGS

Site

Database(s)

EDR ID Number  
EPA ID Number

**PRECISION NISSAN INC #2 (Continued)**

**U004145796**

Cleanup Work Status: INACTIVE  
Site Mgr: ALLARD\_M  
Site Mgr End Date: 05-25-2016  
Tank Office: PCTM5 - Team 5  
SR Task ID: 47360  
SR Cleanup Responsible: ST - STATE  
SR Funding Eligibility Type: -  
SR Actual Cost: Not reported  
SR Completion Date: Not reported  
SR Payment Date: Not reported  
SR Oral Date: Not reported  
SR Written Date: 04-03-2015  
SR Soil Removal: Y  
SR Free Product Removal: N  
SR Soil Tonnage Removed: 1470  
SR Soil Treatment: N  
SR Other Treatment: CLASS I LANDFILL  
SR Alternate Proc Received Date: Not reported  
SR Alternate Procedure Status: Not reported  
SR Alternate Procedure Status Date: Not reported  
SR Alternate Procedure Comments: Not reported  
SA Task ID: 47361  
SA Cleanup Responsible: ST - STATE  
SA Funding Eligibility Type: -  
SA Actual Cost: Not reported  
SA Completion Date: Not reported  
SA Payment Date: Not reported  
RAP Task ID: 47362  
RAP Cleanup Responsible ID: ST - STATE  
RAP Funding Eligibility Type: -  
RAP Actual Cost: Not reported  
RAP Completion Date: Not reported  
RAP Payment Date: Not reported  
RAP Last Order Approved: Not reported  
RA Task ID: 47363  
RA Cleanup Responsible: ST - STATE  
RA Funding Eligibility Type: -  
RA Years to Complete: Not reported  
RA Actual Cost: Not reported

[Click here for Florida Oculus:](#)

**TANKS:**

Name: PRECISION NISSAN INC #2  
Address: 813 W KENNEDY BLVD  
City,State,Zip: TAMPA, FL 33606  
Facility ID: 8944436  
Facility Phone: 8138703333  
Facility Status: CLOSED  
Facility Type: X  
Type Description: Contamination Site  
Dep Co: P  
Lat/Lon Deg Min Sec: 27 56 38 / 82 28 6

**CLEANUP SITES:**

DEP Cleanup Site Key: 58717707



Map ID  
Direction  
Distance  
Elevation

MAP FINDINGS

Site

Database(s)

EDR ID Number  
EPA ID Number

**PRECISION NISSAN INC #2 (Continued)**

**U004145796**

Source Database Name: Storage Tank Contamination Monitoring  
Source Database Id: 8944436  
CPAC Program Area Id: TK  
CLLC Cleanup Category Key: PETRO  
RSC2 Remediation Status Key: PENDING  
Data Load Date: 05/28/2019  
OC3 Office Id: SWD  
Physical Address Line 2: Not reported  
OIC Object Of Interest Id: FACIL  
PC2 Proximity Id: EXACT  
Calc Coordinates Accuracy Level Id: 4  
CMC2 Coordinate Method Id: Digital Aerial Photography With Ground Control  
DC4 Datum Id: North American Datum of 1983  
VSC1 Verification Status: REVIEWED  
Collect Username: Williams\_CA  
Collect Date: 08/21/2012  
Collect Affiliation: DEPARTMENT OF ENVIRONMENTAL PROTECTION  
Map Source: imagery\_04\_09  
Map Source Scale: 5000  
Interpolation Scale: Not reported  
Verifier Username: Williams\_CA  
Verifier Affiliation: DEPARTMENT OF ENVIRONMENTAL PROTECTION  
Verification Date: 08/21/2012  
Verified Coordinate Method Id: Digital Aerial Photography With Ground Control  
Source Database Name Code: STCM  
CMC2 Coordinate Method ID Code: DPHO  
DC4 Datum ID Code: NAD83  
Verified Coordinate Method ID Code: DPHO  
Comments: Not reported  
Latitude/Longitude (deg/min/sec): 27 56 41.28 / 82 28 6.24

**DWM CONTAM:**

Program Site Id: 8944436  
Lat DD: 27  
Lat MM: 56  
Lat SS: 41.28  
Long DD: 82  
Long MM: 28  
Long SS: 6.24  
Office/ District: SWD  
Program Area: Storage Tanks  
Offsite Contamination: Not reported  
Project Manager: Not reported  
Priority Score: 10  
Datum: 0  
Method: UNVR  
Facility Status: CLOSED  
Feature: Not reported  
Section: 24  
Township: 29S  
Range: 18E  
Staff Assigned: Not reported  
Priority (Y/N): Not reported

Map ID  
 Direction  
 Distance  
 Elevation

MAP FINDINGS

Site

Database(s)

EDR ID Number  
 EPA ID Number

**BC265 ASPHALT DRIVEWAY CO OF FL INC**  
**North 1107 W KENNEDY BLVD**  
**1/8-1/4 TAMPA, FL 33606**  
**0.139 mi.**  
**735 ft. Site 3 of 3 in cluster BC**

**FL LUST U001355660**  
**FL UST N/A**  
**FL AST**  
**FL Financial Assurance**

**Actual:**  
**17 ft.**

**LUST:**

**Focus Map:**  
**6**

Region: STATE  
 Facility Id: 8736722  
 Facility Status: CLOSED  
 Facility Type: C - Fuel user/Non-retail  
 Facility Phone: (813)253-6227  
 Facility Cleanup Rank: Not reported  
 District: Southwest District  
 Lat/Long (dms): 27 56 41.4215 / 82 28 14.6051  
 Section: Not reported  
 Township: Not reported  
 Range: Not reported  
 Feature: Not reported  
 Method: UNVR  
 Datum: 0  
 Score: Not reported  
 Score Effective Date: Not reported  
 Score When Ranked: Not reported  
 Operator: JENNIFER ISENBECK  
 Name Update: 2005-05-31 00:00:00  
 Address Update: Not reported

**Petroleum Cleanup PCT Facility Score:**

Facility Cleanup Status: CMPL - COMPLETED  
 Contact: JENNIFER ISENBECK  
 Contact Company: UNIVERSITY OF TAMPA  
 Contact Address: 401 W KENNEDY BLVD  
 Contact City/State/Zip: TAMPA, FL 33606  
 Phone: (813)253-6227  
 Bad Address Ind: N  
 State: FL  
 Zip: 33606, 1965  
 Score: Not reported  
 Score Effective Date: Not reported  
 Related Party ID: 67857  
 Primary RP Role: ACCOUNT OWNER  
 RP Begin Date: 2012-02-27  
 RP Zip: Not reported  
 RP Extension: Not reported

**Discharge Cleanup Summary:**

Discharge Date: 2/3/2012  
 PCT Discharge Combined: Not reported  
 Cleanup Required: R - CLEANUP REQUIRED  
 Discharge Cleanup Status: SRCR - SRCR COMPLETE  
 Disch Cleanup Status Date: 5/22/2012  
 Cleanup Work Status: COMPLETED  
 Information Source: D - DISCHARGE NOTIFICATION  
 Other Source Description: Not reported  
 Eligibility Indicator: I - INELIGIBLE  
 Site Manager: KOECHLEIN\_H  
 Site Mgr End Date: 5/24/2012  
 Tank Office: PCLP29 - HILLSBOROUGH ENVIRONMENTAL PROTECTION COMMISSION

Map ID  
Direction  
Distance  
Elevation

MAP FINDINGS

Site

Database(s)

EDR ID Number  
EPA ID Number

ASPHALT DRIVEWAY CO OF FL INC (Continued)

U001355660

Contaminated Media:

Discharge Date: 2/3/2012  
Pct Discharge Combined With: Not reported  
Cleanup Required: R - CLEANUP REQUIRED  
Discharge Cleanup Status: SRCR - SRCR COMPLETE  
Disch Cleanup Status Date: 5/22/2012  
Cleanup Work Status: COMPLETED  
Information Source: D - DISCHARGE NOTIFICATION  
Other Source Description: Not reported  
Elig Indicator: I - INELIGIBLE  
Site Manager: KOECHLEIN\_H  
Site Mgr End Date: 5/24/2012  
Tank Office: PCLP29 - HILLSBOROUGH ENVIRONM  
Contaminated Drinking Wells: Not reported  
Contaminated Monitoring Well: No  
Contaminated Soil: Yes  
Contaminated Surface Water: No  
Contaminated Ground Water: Yes  
Pollutant: M - Fuel Oil - Onsite Heat  
Pollutant Other Description: Not reported  
Gallons Discharged: Not reported

Task Information:

District: SWD  
Facility ID: 8736722  
Facility Status: CLOSED  
Facility Type: C - Fuel user/Non-retail -  
County: HILLSBOROUGH  
County ID: 29  
Cleanup Eligibility Status: I  
Source Effective Date: 04-18-2012  
Discharge Date: 02-03-2012  
Cleanup Required: R - CLEANUP REQUIRED  
Discharge Cleanup Status: SRCR - SRCR COMPLETE  
Disch Cleanup Status Date: 05-22-2012  
SRC Action Type: SRCR - SITE REHABILITATION COMPLETION REPORT  
SRC Submit Date: 04-04-2012  
SRC Review Date: 04-18-2012  
SRC Completion Status: A - APPROVED  
SRC Issue Date: 05-22-2012  
SRC Comment: Not reported  
Cleanup Work Status: COMPLETED  
Site Mgr: KOECHLEIN\_H  
Site Mgr End Date: 05-24-2012  
Tank Office: PCLP29 - Hillsborough County  
SR Task ID: Not reported  
SR Cleanup Responsible: -  
SR Funding Eligibility Type: -  
SR Actual Cost: Not reported  
SR Completion Date: Not reported  
SR Payment Date: Not reported  
SR Oral Date: Not reported  
SR Written Date: Not reported  
SR Soil Removal: Not reported  
SR Free Product Removal: Not reported  
SR Soil Tonnage Removed: Not reported  
SR Soil Treatment: Not reported

Map ID  
Direction  
Distance  
Elevation

MAP FINDINGS

Site

Database(s)

EDR ID Number  
EPA ID Number

**ASPHALT DRIVEWAY CO OF FL INC (Continued)**

**U001355660**

SR Other Treatment: Not reported  
SR Alternate Proc Received Date: Not reported  
SR Alternate Procedure Status: Not reported  
SR Alternate Procedure Status Date: Not reported  
SR Alternate Procedure Comments: Not reported  
SA Task ID: 88912  
SA Cleanup Responsible: -  
SA Funding Eligibility Type: -  
SA Actual Cost: Not reported  
SA Completion Date: Not reported  
SA Payment Date: Not reported  
RAP Task ID: Not reported  
RAP Cleanup Responsible ID: -  
RAP Funding Eligibility Type: -  
RAP Actual Cost: Not reported  
RAP Completion Date: Not reported  
RAP Payment Date: Not reported  
RAP Last Order Approved: Not reported  
RA Task ID: 89002  
RA Cleanup Responsible: -  
RA Funding Eligibility Type: -  
RA Years to Complete: 0  
RA Actual Cost: Not reported

[Click here for Florida Oculus:](#)

**UST:**

Facility Id: 8736722  
Facility Status: CLOSED  
Type Description: Fuel user/Non-retail  
Facility Phone: 8132536227  
Region: STATE  
Positioning Method: UNVR  
Lat/Long (dms): 27 56 40 / 82 28 17

**Owner:**

Owner Id: 67857  
Owner Name: UNIVERSITY OF TAMPA  
Owner Address: 401 W KENNEDY BLVD  
Owner Address 2: Not reported  
Owner City,St,Zip: TAMPA, FL 33606  
Owner Contact: JENNIFER ISENBECK  
Owner Phone: 8132536227

**Tank Info:**

Name: ASPHALT DRIVEWAY CO OF FL INC  
Address: 1107 W KENNEDY BLVD  
Tank Id: 2  
Status: Removed  
Status Date: 8/31/1988  
Install Date: Not reported  
Substance: Unleaded gas  
Content Description: Unleaded Gas  
Gallons: 4000  
Vessel Indicator: TANK  
Tank Location: UNDERGROUND  
DEP Contractor: P

Map ID  
Direction  
Distance  
Elevation

MAP FINDINGS

Site

Database(s)

EDR ID Number  
EPA ID Number

ASPHALT DRIVEWAY CO OF FL INC (Continued)

U001355660

Name: ASPHALT DRIVEWAY CO OF FL INC  
Address: 1107 W KENNEDY BLVD  
Tank Id: 3  
Status: Removed  
Status Date: 8/31/1988  
Install Date: Not reported  
Substance: Unknown/Not reported  
Content Description: Unknown/Not Reported  
Gallons: 4000  
Vessel Indicator: TANK  
Tank Location: UNDERGROUND  
DEP Contractor: P

Name: ASPHALT DRIVEWAY CO OF FL INC  
Address: 1107 W KENNEDY BLVD  
Tank Id: 4  
Status: Removed  
Status Date: 2/1/2012  
Install Date: 12/1/1968  
Substance: Unknown/Not reported  
Content Description: Unknown/Not Reported  
Gallons: 3525  
Vessel Indicator: TANK  
Tank Location: UNDERGROUND  
DEP Contractor: P

Name: ASPHALT DRIVEWAY CO OF FL INC  
Address: 1107 W KENNEDY BLVD  
Tank Id: 5  
Status: Removed  
Status Date: 2/1/2012  
Install Date: 12/1/1968  
Substance: Unknown/Not reported  
Content Description: Unknown/Not Reported  
Gallons: 3525  
Vessel Indicator: TANK  
Tank Location: UNDERGROUND  
DEP Contractor: P

Name: ASPHALT DRIVEWAY CO OF FL INC  
Address: 1107 W KENNEDY BLVD  
Tank Id: 6  
Status: Removed  
Status Date: 2/1/2012  
Install Date: 12/1/1968  
Substance: Unknown/Not reported  
Content Description: Unknown/Not Reported  
Gallons: 3525  
Vessel Indicator: TANK  
Tank Location: UNDERGROUND  
DEP Contractor: P

Name: ASPHALT DRIVEWAY CO OF FL INC  
Address: 1107 W KENNEDY BLVD  
Tank Id: 7  
Status: Removed  
Status Date: 2/1/2012

Map ID  
Direction  
Distance  
Elevation

MAP FINDINGS

Site

Database(s)

EDR ID Number  
EPA ID Number

**ASPHALT DRIVEWAY CO OF FL INC (Continued)**

**U001355660**

Install Date: 12/1/1968  
Substance: Fuel oil-on site heat  
Content Description: Fuel Oil - Onsite Heat  
Gallons: 565  
Vessel Indicator: TANK  
Tank Location: UNDERGROUND  
DEP Contractor: P

[Click here for Florida Oculus:](#)

**AST:**

Name: ASPHALT DRIVEWAY CO OF FL INC  
Address: 1107 W KENNEDY BLVD  
Facility ID: 8736722  
Facility Status: CLOSED  
Type Description: Fuel user/Non-retail  
Facility Phone: 8132536227  
DEP Contractor Own: P  
Region: STATE  
Positioning Method: UNVR  
Lat/Long (dms): 27 56 40 / 82 28 17

**Owner:**

Owner Id: 67857  
Owner Name: UNIVERSITY OF TAMPA  
Owner Address: 401 W KENNEDY BLVD  
Owner Address 2: Not reported  
Owner City,St,Zip: TAMPA, FL 33606  
Owner Contact: JENNIFER ISENBECK  
Owner Phone: 8132536227

Tank Id: 1  
Status: Removed  
Status Date: 8/31/1988  
Install Date: Not reported  
Substance: Vehicular diesel  
Content Description: Vehicular Diesel  
Gallons: 500  
Tank Location: ABOVEGROUND

[Click here for Florida Oculus:](#)

**FL Financial Assurance 3:**

Region: 3  
Facility ID: 8736722  
Facility Phone: 8132536227  
Facility Status: CLOSED  
Facility Type: C  
Type Description: Fuel user/Non-retail  
DEP CO: P  
Financial Responsibility: NONE  
Insurance Company: Not reported  
Effective Date: Not reported  
Expire Date: Not reported

Map ID  
Direction  
Distance  
Elevation

MAP FINDINGS

Site

Database(s)

EDR ID Number  
EPA ID Number

**ASPHALT DRIVEWAY CO OF FL INC (Continued)**

**U001355660**

Owner ID: 67857  
Owner Name: UNIVERSITY OF TAMPA  
Owner Address: 401 W KENNEDY BLVD  
Owner Address2: Not reported  
Owner City,St,Zip: TAMPA, FL 33606  
Contact: JENNIFER ISENBECK  
Resp Party Phone: 8132536227

**266**  
**WNW**  
**1/8-1/4**  
**0.139 mi.**  
**736 ft.**

**YOUR ATTIC**  
**4510 S DALE MABRY AVE**  
**TAMPA, FL 33611**

**FL UST** **U001378078**  
**N/A**

**Actual:**  
**14 ft.**

**UST:**  
Facility Id: 9103154  
Facility Status: CLOSED  
Type Description: Other Regulated Facility  
Facility Phone: Not reported  
Region: STATE  
Positioning Method: UNVR  
Lat/Long (dms): 27 54 7 / 82 30 20

**Focus Map:**  
**8**

**Owner:**  
Owner Id: 25020  
Owner Name: YOUR ATTIC OF S TAMPA LTD  
Owner Address: PO BOX 3783  
Owner Address 2: Not reported  
Owner City,St,Zip: ANN ARBOR, MI 48106  
Owner Contact: THOMAS R NISWONGER  
Owner Phone: 3137477300

**Tank Info:**  
Name: YOUR ATTIC  
Address: 4510 S DALE MABRY AVE  
Tank Id: 1  
Status: Removed  
Status Date: 4/30/1991  
Install Date: Not reported  
Substance: Leaded gas  
Content Description: Leaded Gas  
Gallons: 6000  
Vessel Indicator: TANK  
Tank Location: UNDERGROUND  
DEP Contractor: P

[Click here for Florida Oculus:](#)

Map ID  
Direction  
Distance  
Elevation

MAP FINDINGS

Site

Database(s)

EDR ID Number  
EPA ID Number

**BL267**      **FUJI PHOTO FILM USA - CONV CTR**  
**SSE**        **333 S FRANKLIN ST**  
**1/8-1/4**     **TAMPA, FL 33602**  
**0.140 mi.**  
**738 ft.**     **Site 1 of 5 in cluster BL**

**RCRA-VSQQ**    **1014468477**  
**FLT990062044**

**Actual:**  
**1 ft.**

**RCRA-VSQQ:**

Date form received by agency: 02/05/1999

**Focus Map:**  
**6**

Facility name: FUJI PHOTO FILM USA - CONV CTR

Facility address: 333 S FRANKLIN ST

TAMPA, FL 33602-5331

EPA ID: FLT990062044

Contact: Not reported

Contact address: Not reported

Contact city: Not reported

Contact country: US

Contact telephone: Not reported

Contact email: Not reported

EPA Region: 04

Classification: Conditionally Exempt Small Quantity Generator

Description: Handler: generates 100 kg or less of hazardous waste per calendar month, and accumulates 1000 kg or less of hazardous waste at any time; or generates 1 kg or less of acutely hazardous waste per calendar month, and accumulates at any time: 1 kg or less of acutely hazardous waste; or 100 kg or less of any residue or contaminated soil, waste or other debris resulting from the cleanup of a spill, into or on any land or water, of acutely hazardous waste; or generates 100 kg or less of any residue or contaminated soil, waste or other debris resulting from the cleanup of a spill, into or on any land or water, of acutely hazardous waste during any calendar month, and accumulates at any time: 1 kg or less of acutely hazardous waste; or 100 kg or less of any residue or contaminated soil, waste or other debris resulting from the cleanup of a spill, into or on any land or water, of acutely hazardous waste

**Handler Activities Summary:**

U.S. importer of hazardous waste: No  
Mixed waste (haz. and radioactive): No  
Recycler of hazardous waste: No  
Transporter of hazardous waste: No  
Treater, storer or disposer of HW: No  
Underground injection activity: No  
On-site burner exemption: No  
Furnace exemption: No  
Used oil fuel burner: No  
Used oil processor: No  
Used oil refiner: No  
Used oil fuel marketer to burner: No  
Used oil Specification marketer: No  
Used oil transfer facility: No  
Used oil transporter: No

Violation Status: No violations found



MAP FINDINGS

Map ID  
 Direction  
 Distance  
 Elevation

Site

Database(s)

EDR ID Number  
 EPA ID Number

**BL268**      **FJI PHOTO FILM USA INC**  
**SSE**        **333 S FRANKLIN ST (CONVENTION CENT**  
**1/8-1/4**      **TAMPA, FL 32602**  
**0.140 mi.**  
**738 ft.**      **Site 2 of 5 in cluster BL**

**RCRA-VSQQ**    **1014468228**  
**FLT980059422**

**Actual:**  
**1 ft.**

RCRA-VSQQ:

Date form received by agency: 01/22/1998

**Focus Map:**  
**6**

Facility name:            FJI PHOTO FILM USA INC  
 Facility address:        333 S FRANKLIN ST (CONVENTION CENT  
                                  TAMPA, FL 32602

EPA ID:                    FLT980059422

Contact:                   Not reported

Contact address:        Not reported

                                 Not reported

Contact country:        US

Contact telephone:     Not reported

Contact email:           Not reported

EPA Region:              04

Classification:         Conditionally Exempt Small Quantity Generator

Description:             Handler: generates 100 kg or less of hazardous waste per calendar month, and accumulates 1000 kg or less of hazardous waste at any time; or generates 1 kg or less of acutely hazardous waste per calendar month, and accumulates at any time: 1 kg or less of acutely hazardous waste; or 100 kg or less of any residue or contaminated soil, waste or other debris resulting from the cleanup of a spill, into or on any land or water, of acutely hazardous waste; or generates 100 kg or less of any residue or contaminated soil, waste or other debris resulting from the cleanup of a spill, into or on any land or water, of acutely hazardous waste during any calendar month, and accumulates at any time: 1 kg or less of acutely hazardous waste; or 100 kg or less of any residue or contaminated soil, waste or other debris resulting from the cleanup of a spill, into or on any land or water, of acutely hazardous waste

Handler Activities Summary:

U.S. importer of hazardous waste:    No  
 Mixed waste (haz. and radioactive):   No  
 Recycler of hazardous waste:         No  
 Transporter of hazardous waste:      No  
 Treater, storer or disposer of HW:    No  
 Underground injection activity:        No  
 On-site burner exemption:              No  
 Furnace exemption:                      No  
 Used oil fuel burner:                     No  
 Used oil processor:                        No  
 User oil refiner:                          No  
 Used oil fuel marketer to burner:      No  
 Used oil Specification marketer:      No  
 Used oil transfer facility:                No  
 Used oil transporter:                      No

Violation Status:                          No violations found

Map ID  
Direction  
Distance  
Elevation

MAP FINDINGS

Site

Database(s)

EDR ID Number  
EPA ID Number

**BL269** CITY OF TAMPA CONVENTION CENTER  
**SSE** 333 S FRANKLIN ST  
**1/8-1/4** TAMPA, FL 33602  
**0.140 mi.**  
**738 ft.** Site 3 of 5 in cluster BL

**FL AST** S109147979  
**FL AIRS** N/A  
**FL Financial Assurance**

**Actual:** AST:  
**1 ft.** Name: TAMPA CONVENTION CENTER  
**Focus Map:** Address: 333 S FRANKLIN ST  
**6** Facility ID: 9810663  
Facility Status: OPEN  
Type Description: Local Government  
Facility Phone: 8133481154  
DEP Contractor Own: C  
Region: STATE  
Positioning Method: Not reported  
Lat/Long (dms): Not reported

Owner:  
Owner Id: 63401  
Owner Name: TAMPA CONVENTION CENTER  
Owner Address: 333 S FRANKLIN ST  
Owner Address 2: Not reported  
Owner City,St,Zip: TAMPA, FL 33602  
Owner Contact: BRIAN HUNTER  
Owner Phone: 8132747783

Tank Id: 1  
Status: In service  
Status Date: 8/1/2008  
Install Date: 1/1/1989  
Substance: Diesel-emergen generator  
Content Description: Emerg Generator Diesel  
Gallons: 4000  
Tank Location: ABOVEGROUND

Construction:  
Tank Id: 1  
Construction Category: Primary Construction  
Construction Description: Steel  
  
Tank Id: 1  
Construction Category: Overfill/Spill  
Construction Description: Level gauges/alarms  
  
Tank Id: 1  
Construction Category: Secondary Containment  
Construction Description: AST containment  
  
Tank Id: 1  
Construction Category: Overfill/Spill  
Construction Description: Tight fill  
  
Tank Id: 1  
Construction Category: Overfill/Spill  
Construction Description: DEP approved protection

Map ID  
Direction  
Distance  
Elevation

MAP FINDINGS

Site

Database(s)

EDR ID Number  
EPA ID Number

**CITY OF TAMPA CONVENTION CENTER (Continued)**

**S109147979**

Monitoring:

Tank ID: 1  
Monitoring Description: Visual inspection of ASTs

Piping:

Tank ID: 1  
Piping Category: Miscellaneous Attributes  
Piping Description: Suction piping system

Tank ID: 1  
Piping Category: Corrosion Protection  
Piping Description: External protective coating

Tank ID: 1  
Piping Category: Primary Construction  
Piping Description: Steel/galvanized metal

Tank ID: 1  
Piping Category: Miscellaneous Attributes  
Piping Description: Abv, no soil contact

[Click here for Florida Oculus:](#)

AIRS:

Name: CITY OF TAMPA CONVENTION CENTER  
Address: 333 S FRANKLIN ST  
City,State,Zip: TAMPA, FL 33602  
Facility ID: 571386  
Facility Status: A  
Office: SWHI  
Category: POINT  
Owner Name: City Of Tampa Convention Center  
SIC Code: Electric, Gas And Sanitary Services  
Title V: N  
Contact Name: Brian Hunter  
Contact Address: 333 S Franklin St  
Contact Address 2: Not reported  
Contact City: Tampa  
Issue Date: 12/02/2018  
Contact Zip Code: 33602  
Contact Zip4: 5331  
Contact Phone: 813-274-7783  
Contact EMail: Brian.hunter@tampaconventioncenter.com  
Permit Number: 0571386004AG  
Expiration Date: 12/02/2023  
UTM Zone: 17  
UTM North: 3091.57  
UTM East: 356.83  
Latitude Direction: 27  
Latitude Minute: 56  
Latitude Second: 29.1624  
Longitude Direction: 82  
Longitude Minute: 27  
Longitude Second: 18.9972

Map ID  
Direction  
Distance  
Elevation

MAP FINDINGS

Site

Database(s)

EDR ID Number  
EPA ID Number

CITY OF TAMPA CONVENTION CENTER (Continued)

S109147979

Name: CITY OF TAMPA CONVENTION CENTER  
Address: 333 S FRANKLIN ST  
City,State,Zip: TAMPA, FL 33602  
Facility ID: 571386  
Facility Status: A  
Office: SWHI  
Category: POINT  
Owner Name: City Of Tampa Convention Center  
SIC Code: Electric, Gas And Sanitary Services  
Title V: N  
Contact Name: Brian Hunter  
Contact Address: 333 S Franklin St  
Contact Address 2: Not reported  
Contact City: Tampa  
Issue Date: 01/27/2014  
Contact Zip Code: 33602  
Contact Zip4: 5331  
Contact Phone: 813-274-7783  
Contact EMail: Brian.hunter@tampaconventioncenter.com  
Permit Number: 0571386003AG  
Expiration Date: 12/02/2018  
UTM Zone: 17  
UTM North: 3091.57  
UTM East: 356.83  
Latitude Direction: 27  
Latitude Minute: 56  
Latitude Second: 29.1624  
Longitude Direction: 82  
Longitude Minute: 27  
Longitude Second: 18.9972

Name: CITY OF TAMPA CONVENTION CENTER  
Address: 333 S FRANKLIN ST  
City,State,Zip: TAMPA, FL 33602  
Facility ID: 571386  
Facility Status: A  
Office: SWHI  
Category: POINT  
Owner Name: City Of Tampa Convention Center  
SIC Code: Electric, Gas And Sanitary Services  
Title V: N  
Contact Name: Brian Hunter  
Contact Address: 333 S Franklin St  
Contact Address 2: Not reported  
Contact City: Tampa  
Issue Date: 06/10/2013  
Contact Zip Code: 33602  
Contact Zip4: 5331  
Contact Phone: 813-274-7783  
Contact EMail: Brian.hunter@tampaconventioncenter.com  
Permit Number: 0571386002AG  
Expiration Date: 06/10/2018  
UTM Zone: 17  
UTM North: 3091.57000  
UTM East: 356.829999  
Latitude Direction: 27  
Latitude Minute: 56

Map ID  
Direction  
Distance  
Elevation

MAP FINDINGS

Site

Database(s)

EDR ID Number  
EPA ID Number

**CITY OF TAMPA CONVENTION CENTER (Continued)**

**S109147979**

Latitude Second: 29.1624000  
Longitude Direction: 82  
Longitude Minute: 27  
Longitude Second: 18.9971999

**FL Financial Assurance 3:**

Region: 3  
Facility ID: 9810663  
Facility Phone: 8133481154  
Facility Status: OPEN  
Facility Type: H  
Type Description: Local Government  
DEP CO: P  
Financial Responsibility: LOCAL GOVERNMENTS - FINANCIAL TEST  
Insurance Company: Not reported  
Effective Date: 05/04/2016  
Expire Date: 05/04/2017  
Owner ID: 63401  
Owner Name: TAMPA CONVENTION CENTER  
Owner Address: 333 S FRANKLIN ST  
Owner Address2: Not reported  
Owner City,St,Zip: TAMPA, FL 33602  
Contact: BRIAN HUNTER  
Resp Party Phone: 8132747783

Region: 3  
Facility ID: 9810663  
Facility Phone: 8133481154  
Facility Status: OPEN  
Facility Type: H  
Type Description: Local Government  
DEP CO: P  
Financial Responsibility: LOCAL GOVERNMENTS - FINANCIAL TEST  
Insurance Company: Not reported  
Effective Date: 05/19/2015  
Expire Date: 05/19/2016  
Owner ID: 63401  
Owner Name: TAMPA CONVENTION CENTER  
Owner Address: 333 S FRANKLIN ST  
Owner Address2: Not reported  
Owner City,St,Zip: TAMPA, FL 33602  
Contact: BRIAN HUNTER  
Resp Party Phone: 8132747783

Region: 3  
Facility ID: 9810663  
Facility Phone: 8133481154  
Facility Status: OPEN  
Facility Type: H  
Type Description: Local Government  
DEP CO: P  
Financial Responsibility: SELF-INSURANCE - LETTER FROM CHIEF FINANCIAL OFFIC  
Insurance Company: Not reported  
Effective Date: 01/29/2009  
Expire Date: 01/30/2010  
Owner ID: 63401  
Owner Name: TAMPA CONVENTION CENTER

Map ID  
Direction  
Distance  
Elevation

MAP FINDINGS

Site

Database(s)

EDR ID Number  
EPA ID Number

**CITY OF TAMPA CONVENTION CENTER (Continued)**

**S109147979**

Owner Address: 333 S FRANKLIN ST  
Owner Address2: Not reported  
Owner City,St,Zip: TAMPA, FL 33602  
Contact: BRIAN HUNTER  
Resp Party Phone: 8132747783

Region: 3  
Facility ID: 9810663  
Facility Phone: 8133481154  
Facility Status: OPEN  
Facility Type: H  
Type Description: Local Government  
DEP CO: P  
Financial Responsibility: SELF-INSURANCE - LETTER FROM CHIEF FINANCIAL OFFIC  
Insurance Company: Not reported  
Effective Date: 04/15/2009  
Expire Date: 04/15/2010  
Owner ID: 63401  
Owner Name: TAMPA CONVENTION CENTER  
Owner Address: 333 S FRANKLIN ST  
Owner Address2: Not reported  
Owner City,St,Zip: TAMPA, FL 33602  
Contact: BRIAN HUNTER  
Resp Party Phone: 8132747783

Region: 3  
Facility ID: 9810663  
Facility Phone: 8133481154  
Facility Status: OPEN  
Facility Type: H  
Type Description: Local Government  
DEP CO: P  
Financial Responsibility: SELF-INSURANCE - LETTER FROM CHIEF FINANCIAL OFFIC  
Insurance Company: Not reported  
Effective Date: 04/15/2010  
Expire Date: 04/15/2011  
Owner ID: 63401  
Owner Name: TAMPA CONVENTION CENTER  
Owner Address: 333 S FRANKLIN ST  
Owner Address2: Not reported  
Owner City,St,Zip: TAMPA, FL 33602  
Contact: BRIAN HUNTER  
Resp Party Phone: 8132747783

Region: 3  
Facility ID: 9810663  
Facility Phone: 8133481154  
Facility Status: OPEN  
Facility Type: H  
Type Description: Local Government  
DEP CO: P  
Financial Responsibility: SELF-INSURANCE - LETTER FROM CHIEF FINANCIAL OFFIC  
Insurance Company: Not reported  
Effective Date: 04/15/2011  
Expire Date: 04/15/2012  
Owner ID: 63401  
Owner Name: TAMPA CONVENTION CENTER

Map ID  
Direction  
Distance  
Elevation

MAP FINDINGS

Site

Database(s)

EDR ID Number  
EPA ID Number

**CITY OF TAMPA CONVENTION CENTER (Continued)**

**S109147979**

Owner Address: 333 S FRANKLIN ST  
Owner Address2: Not reported  
Owner City,St,Zip: TAMPA, FL 33602  
Contact: BRIAN HUNTER  
Resp Party Phone: 8132747783  
  
Region: 3  
Facility ID: 9810663  
Facility Phone: 8133481154  
Facility Status: OPEN  
Facility Type: H  
Type Description: Local Government  
DEP CO: P  
Financial Responsibility: SELF-INSURANCE - LETTER FROM CHIEF FINANCIAL OFFIC  
Insurance Company: Not reported  
Effective Date: 04/15/2014  
Expire Date: 04/15/2015  
Owner ID: 63401  
Owner Name: TAMPA CONVENTION CENTER  
Owner Address: 333 S FRANKLIN ST  
Owner Address2: Not reported  
Owner City,St,Zip: TAMPA, FL 33602  
Contact: BRIAN HUNTER  
Resp Party Phone: 8132747783

**BL270 TAMPA CONVENTION CENTER**  
**SSE 333 S FRANKLIN ST**  
**1/8-1/4 TAMPA, FL 33602**  
**0.140 mi.**  
**738 ft. Site 4 of 5 in cluster BL**

**RCRA-VSQQ 1014467234**  
**FLT080080120**

**Actual:** RCRA-VSQQ:  
**1 ft.** Date form received by agency: 12/01/2008  
**Focus Map:** Facility name: TAMPA CONVENTION CENTER  
**6** Facility address: 333 S FRANKLIN ST  
TAMPA, FL 33602-5331  
EPA ID: FLT080080120  
Mailing address: S FRANKLIN ST  
TAMPA, FL 33602-5331  
Contact: BEN MENGES  
Contact address: S FRANKLIN ST  
TAMPA, FL 33602-5331  
Contact country: US  
Contact telephone: 813-274-7796  
Contact email: Not reported  
EPA Region: 04  
Classification: Conditionally Exempt Small Quantity Generator  
Description: Handler: generates 100 kg or less of hazardous waste per calendar month, and accumulates 1000 kg or less of hazardous waste at any time; or generates 1 kg or less of acutely hazardous waste per calendar month, and accumulates at any time: 1 kg or less of acutely hazardous waste; or 100 kg or less of any residue or contaminated soil, waste or other debris resulting from the cleanup of a spill, into or on any land or water, of acutely hazardous waste; or generates 100 kg or less of any residue or contaminated soil, waste or other debris resulting from the cleanup of a spill, into or on any land or water, of acutely hazardous waste during any calendar month, and accumulates at any time: 1 kg or less of acutely hazardous waste; or 100 kg or less of

Map ID  
Direction  
Distance  
Elevation

MAP FINDINGS

Site

Database(s)

EDR ID Number  
EPA ID Number

**TAMPA CONVENTION CENTER (Continued)**

**1014467234**

any residue or contaminated soil, waste or other debris resulting from the cleanup of a spill, into or on any land or water, of acutely hazardous waste

Handler Activities Summary:

U.S. importer of hazardous waste: No  
Mixed waste (haz. and radioactive): No  
Recycler of hazardous waste: No  
Transporter of hazardous waste: No  
Treater, storer or disposer of HW: No  
Underground injection activity: No  
On-site burner exemption: No  
Furnace exemption: No  
Used oil fuel burner: No  
Used oil processor: No  
User oil refiner: No  
Used oil fuel marketer to burner: No  
Used oil Specification marketer: No  
Used oil transfer facility: No  
Used oil transporter: No

Violation Status: No violations found

**BL271**  
**SSE**  
**1/8-1/4**  
**0.140 mi.**  
**738 ft.**

**FUJI PHOTO FILM USA INC**  
**333 S FRANKLIN ST**  
**TAMPA, FL 33602**  
**Site 5 of 5 in cluster BL**

**RCRA-VSQQ** **1014468698**  
**FLT990064487**

**Actual:**  
**1 ft.**

RCRA-VSQQ:

Date form received by agency: 12/28/2000

**Focus Map:**  
**6**

Facility name: FUJI PHOTO FILM USA INC  
Facility address: 333 S FRANKLIN ST  
TAMPA, FL 33602-5331

EPA ID: FLT990064487

Contact: Not reported

Contact address: Not reported

Contact telephone: Not reported

Contact country: US

Contact telephone: Not reported

Contact email: Not reported

EPA Region: 04

Classification: Conditionally Exempt Small Quantity Generator

Description: Handler: generates 100 kg or less of hazardous waste per calendar month, and accumulates 1000 kg or less of hazardous waste at any time; or generates 1 kg or less of acutely hazardous waste per calendar month, and accumulates at any time: 1 kg or less of acutely hazardous waste; or 100 kg or less of any residue or contaminated soil, waste or other debris resulting from the cleanup of a spill, into or on any land or water, of acutely hazardous waste; or generates 100 kg or less of any residue or contaminated soil, waste or other debris resulting from the cleanup of a spill, into or on any land or water, of acutely hazardous waste during any calendar month, and accumulates at any time: 1 kg or less of acutely hazardous waste; or 100 kg or less of any residue or contaminated soil, waste or other debris resulting from the cleanup of a spill, into or on any land or water, of acutely hazardous waste



Map ID  
 Direction  
 Distance  
 Elevation

MAP FINDINGS

Site

Database(s)

EDR ID Number  
 EPA ID Number

**FUJI PHOTO FILM USA INC (Continued)**

**1014468698**

Handler Activities Summary:

U.S. importer of hazardous waste: No  
 Mixed waste (haz. and radioactive): No  
 Recycler of hazardous waste: No  
 Transporter of hazardous waste: No  
 Treater, storer or disposer of HW: No  
 Underground injection activity: No  
 On-site burner exemption: No  
 Furnace exemption: No  
 Used oil fuel burner: No  
 Used oil processor: No  
 User oil refiner: No  
 Used oil fuel marketer to burner: No  
 Used oil Specification marketer: No  
 Used oil transfer facility: No  
 Used oil transporter: No

Violation Status: No violations found

**AY272**      **SPUR #1254**  
**North**      **1209 W KENNEDY BLVD**  
**1/8-1/4**      **TAMPA, FL 33606**  
**0.140 mi.**  
**740 ft.**      **Site 4 of 4 in cluster AY**

**FL LUST**      **U001354750**  
**FL UST**      **N/A**  
**FL CLEANUP SITES**  
**FL DWM CONTAM**

**Actual:**      **LUST:**  
**17 ft.**      Region:      STATE  
**Focus Map:**      Facility Id:      8625537  
**6**      Facility Status:      CLOSED  
                  Facility Type:      A - Retail Station  
                  Facility Phone:      (813)931-1989  
                  Facility Cleanup Rank:      8533  
                  District:      Southwest District  
                  Lat/Long (dms):      27 56 41.83 / 82 28 18.74  
                  Section:      23  
                  Township:      29S  
                  Range:      18E  
                  Feature:      Not reported  
                  Method:      UNVR  
                  Datum:      0  
                  Score:      10  
                  Score Effective Date:      2002-09-04 00:00:00  
                  Score When Ranked:      10  
                  Operator:      DAVID ZAUMEYER  
                  Name Update:      Not reported  
                  Address Update:      Not reported

Petroleum Cleanup PCT Facility Score:  
 Facility Cleanup Status: ONGO - ONGOING  
 Contact: JOHN D KIRK  
 Contact Company: KIRK, JOHN D  
 Contact Address: 62261 BIRCH DR  
 Contact City/State/Zip: BARNESVILLE, OH 43713  
 Phone: (614)425-2642  
 Bad Address Ind: N  
 State: FL  
 Zip: 33606, 1963  
 Score: 10  
 Score Effective Date: 2002-09-04 00:00:00

Map ID  
Direction  
Distance  
Elevation

MAP FINDINGS

Site

Database(s)

EDR ID Number  
EPA ID Number

**SPUR #1254 (Continued)**

**U001354750**

Related Party ID: 12065  
Primary RP Role: ACCOUNT OWNER  
RP Begin Date: 1992-05-13  
RP Zip: Not reported  
RP Extension: Not reported

**Discharge Cleanup Summary:**

Discharge Date: 10/14/1993  
PCT Discharge Combined: Not reported  
Cleanup Required: N - NO CLEANUP REQUIRED  
Discharge Cleanup Status: NREQ - CLEANUP NOT REQUIRED  
Disch Cleanup Status Date: 5/5/2005  
Cleanup Work Status: COMPLETED  
Information Source: C - CLOSURE REPORT  
Other Source Description: Not reported  
Eligibility Indicator: I - INELIGIBLE  
Site Manager: MCKELVEY\_M  
Site Mgr End Date: 4/1/1999  
Tank Office: PCLP29 - HILLSBOROUGH ENVIRONMENTAL PROTECTION COMMISSION  
Discharge Date: 12/17/1990  
PCT Discharge Combined: Not reported  
Cleanup Required: R - CLEANUP REQUIRED  
Discharge Cleanup Status: RA - RA ONGOING  
Disch Cleanup Status Date: 9/16/1994  
Cleanup Work Status: INACTIVE  
Information Source: D - DISCHARGE NOTIFICATION  
Other Source Description: Not reported  
Eligibility Indicator: E - ELIGIBLE  
Site Manager: ALLARD\_M  
Site Mgr End Date: 8/28/2017  
Tank Office: PCTM5 - PETROLEUM CLEANUP TEAM 5

**Petroleum Cleanup Program Eligibility:**

Facility ID: 8625537  
Discharge Date: 12/17/1990  
Pct Discharge Combined With: Not reported  
Cleanup Required: R - CLEANUP REQUIRED  
Discharge Cleanup Status: RA - RA ONGOING  
Disch Cleanup Status Date: 9/16/1994  
Cleanup Work Status: INACTIVE  
Information Source: D - DISCHARGE NOTIFICATION  
Other Source Description: Not reported  
Application Received Date: 12/17/1990  
Cleanup Program: C - PETROLEUM CLEANUP PARTICIPATION PROGRAM  
Eligibility Status: 5/5/2005  
Elig Status Date: 5/5/2005  
Letter Of Intent Date: Not reported  
Redetermined: No  
Inspection Date: 12/21/1990  
Site Manager: ALLARD\_M  
Site Mgr End Date: 8/28/2017  
Tank Office: PCTM5 - PETROLEUM CLEANUP TEAM 5  
Deductible Amount: Not reported  
Deductible Paid To Date: 0  
Co-Pay Amount: 25  
Co-Pay Paid To Date: 0  
Cap Amount: 400000

Map ID  
Direction  
Distance  
Elevation

MAP FINDINGS

Site

Database(s)

EDR ID Number  
EPA ID Number

**SPUR #1254 (Continued)**

**U001354750**

Contaminated Media:

Discharge Date: 10/14/1993  
Pct Discharge Combined With: Not reported  
Cleanup Required: N - NO CLEANUP REQUIRED  
Discharge Cleanup Status: NREQ - CLEANUP NOT REQUIRED  
Disch Cleanup Status Date: 5/5/2005  
Cleanup Work Status: COMPLETED  
Information Source: C - CLOSURE REPORT  
Other Source Description: Not reported  
Elig Indicator: I - INELIGIBLE  
Site Manager: MCKELVEY\_M  
Site Mgr End Date: 4/1/1999  
Tank Office: PCLP29 - HILLSBOROUGH ENVIRONM  
Contaminated Drinking Wells: Not reported  
Contaminated Monitoring Well: Not reported  
Contaminated Soil: Not reported  
Contaminated Surface Water: Not reported  
Contaminated Ground Water: Not reported  
Pollutant: B - Unleaded Gas  
Pollutant Other Description: Not reported  
Gallons Discharged: Not reported

Task Information:

District: SWD  
Facility ID: 8625537  
Facility Status: CLOSED  
Facility Type: A - Retail Station -  
County: HILLSBOROUGH  
County ID: 29  
Cleanup Eligibility Status: I  
Source Effective Date: Not reported  
Discharge Date: 10-14-1993  
Cleanup Required: N - NO CLEANUP REQUIRED  
Discharge Cleanup Status: NREQ - CLEANUP NOT REQUIRED  
Disch Cleanup Status Date: 05-05-2005  
SRC Action Type: -  
SRC Submit Date: Not reported  
SRC Review Date: Not reported  
SRC Completion Status: -  
SRC Issue Date: Not reported  
SRC Comment: Not reported  
Cleanup Work Status: COMPLETED  
Site Mgr: MCKELVEY\_M  
Site Mgr End Date: 04-01-1999  
Tank Office: PCLP29 - Hillsborough County  
SR Task ID: Not reported  
SR Cleanup Responsible: -  
SR Funding Eligibility Type: -  
SR Actual Cost: Not reported  
SR Completion Date: Not reported  
SR Payment Date: Not reported  
SR Oral Date: Not reported  
SR Written Date: Not reported  
SR Soil Removal: Not reported  
SR Free Product Removal: Not reported  
SR Soil Tonnage Removed: Not reported  
SR Soil Treatment: Not reported

Map ID  
Direction  
Distance  
Elevation

MAP FINDINGS

Site

Database(s)

EDR ID Number  
EPA ID Number

**SPUR #1254 (Continued)**

**U001354750**

SR Other Treatment: Not reported  
SR Alternate Proc Received Date: Not reported  
SR Alternate Procedure Status: Not reported  
SR Alternate Procedure Status Date: Not reported  
SR Alternate Procedure Comments: Not reported  
SA Task ID: Not reported  
SA Cleanup Responsible: -  
SA Funding Eligibility Type: -  
SA Actual Cost: Not reported  
SA Completion Date: Not reported  
SA Payment Date: Not reported  
RAP Task ID: Not reported  
RAP Cleanup Responsible ID: -  
RAP Funding Eligibility Type: -  
RAP Actual Cost: Not reported  
RAP Completion Date: Not reported  
RAP Payment Date: Not reported  
RAP Last Order Approved: Not reported  
RA Task ID: Not reported  
RA Cleanup Responsible: -  
RA Funding Eligibility Type: -  
RA Years to Complete: Not reported  
RA Actual Cost: Not reported  
District: SWD  
Facility ID: 8625537  
Facility Status: CLOSED  
Facility Type: A - Retail Station -  
County: HILLSBOROUGH  
County ID: 29  
Cleanup Eligibility Status: E  
Source Effective Date: Not reported  
Discharge Date: 12-17-1990  
Cleanup Required: R - CLEANUP REQUIRED  
Discharge Cleanup Status: RA - RA ONGOING  
Disch Cleanup Status Date: 09-16-1994  
SRC Action Type: -  
SRC Submit Date: Not reported  
SRC Review Date: Not reported  
SRC Completion Status: -  
SRC Issue Date: Not reported  
SRC Comment: Not reported  
Cleanup Work Status: INACTIVE  
Site Mgr: ALLARD\_M  
Site Mgr End Date: 08-28-2017  
Tank Office: PCTM5 - Team 5  
SR Task ID: Not reported  
SR Cleanup Responsible: -  
SR Funding Eligibility Type: -  
SR Actual Cost: Not reported  
SR Completion Date: Not reported  
SR Payment Date: Not reported  
SR Oral Date: Not reported  
SR Written Date: Not reported  
SR Soil Removal: Not reported  
SR Free Product Removal: Not reported  
SR Soil Tonnage Removed: Not reported  
SR Soil Treatment: Not reported

Map ID  
Direction  
Distance  
Elevation

MAP FINDINGS

Site

Database(s)

EDR ID Number  
EPA ID Number

**SPUR #1254 (Continued)**

**U001354750**

SR Other Treatment: Not reported  
SR Alternate Proc Received Date: Not reported  
SR Alternate Procedure Status: Not reported  
SR Alternate Procedure Status Date: Not reported  
SR Alternate Procedure Comments: Not reported  
SA Task ID: 47096  
SA Cleanup Responsible: -  
SA Funding Eligibility Type: -  
SA Actual Cost: Not reported  
SA Completion Date: 06-23-1994  
SA Payment Date: Not reported  
RAP Task ID: 47097  
RAP Cleanup Responsible ID: RP - RESPONSIBLE PARTY  
RAP Funding Eligibility Type: -  
RAP Actual Cost: Not reported  
RAP Completion Date: 07-06-1994  
RAP Payment Date: Not reported  
RAP Last Order Approved: 1994-07-06 00:00:00  
RA Task ID: 47098  
RA Cleanup Responsible: RP - RESPONSIBLE PARTY  
RA Funding Eligibility Type: -  
RA Years to Complete: Not reported  
RA Actual Cost: Not reported

[Click here for Florida Oculus:](#)

**UST:**

Facility Id: 8625537  
Facility Status: CLOSED  
Type Description: Retail Station  
Facility Phone: 8139311989  
Region: STATE  
Positioning Method: UNVR  
Lat/Long (dms): 27 57 12 / 82 28 18

**Owner:**

Owner Id: 12065  
Owner Name: KIRK, JOHN D  
Owner Address: 62261 BIRCH DR  
Owner Address 2: Not reported  
Owner City,St,Zip: BARNESVILLE, OH 43713  
Owner Contact: JOHN D KIRK  
Owner Phone: 6144252642

**Tank Info:**

Name: SPUR #1254  
Address: 1209 W KENNEDY BLVD  
Tank Id: 1  
Status: Removed  
Status Date: 9/30/1993  
Install Date: 7/1/1960  
Substance: Unleaded gas  
Content Description: Unleaded Gas  
Gallons: 10000  
Vessel Indicator: TANK  
Tank Location: UNDERGROUND  
DEP Contractor: P

Map ID  
Direction  
Distance  
Elevation

MAP FINDINGS

Site

Database(s)

EDR ID Number  
EPA ID Number

**SPUR #1254 (Continued)**

**U001354750**

Name: SPUR #1254  
Address: 1209 W KENNEDY BLVD  
Tank Id: 2  
Status: Removed  
Status Date: 9/30/1993  
Install Date: 7/1/1960  
Substance: Unleaded gas  
Content Description: Unleaded Gas  
Gallons: 10000  
Vessel Indicator: TANK  
Tank Location: UNDERGROUND  
DEP Contractor: P

Name: SPUR #1254  
Address: 1209 W KENNEDY BLVD  
Tank Id: 3  
Status: Removed  
Status Date: 9/30/1993  
Install Date: 7/1/1960  
Substance: Unleaded gas  
Content Description: Unleaded Gas  
Gallons: 8000  
Vessel Indicator: TANK  
Tank Location: UNDERGROUND  
DEP Contractor: P

Name: SPUR #1254  
Address: 1209 W KENNEDY BLVD  
Tank Id: 4  
Status: Removed  
Status Date: 9/30/1993  
Install Date: 2/1/1985  
Substance: Unknown/Not reported  
Content Description: Unknown/Not Reported  
Gallons: 2000  
Vessel Indicator: TANK  
Tank Location: UNDERGROUND  
DEP Contractor: P

[Click here for Florida Oculus:](#)

**CLEANUP SITES:**

DEP Cleanup Site Key: 58717071  
Source Database Name: Storage Tank Contamination Monitoring  
Source Database Id: 8625537  
CPAC Program Area Id: TK  
CLLC Cleanup Category Key: PETRO  
RSC2 Remediation Status Key: PENDING  
Data Load Date: 05/28/2019  
OC3 Office Id: SWD  
Physical Address Line 2: Not reported  
OIC Object Of Interest Id: FACIL  
PC2 Proximity Id: CENTR  
Calc Coordinates Accuracy Level Id: 4  
CMC2 Coordinate Method Id: Digital Aerial Photography With Ground Control  
DC4 Datum Id: High Accuracy Reference Network

Map ID  
Direction  
Distance  
Elevation

MAP FINDINGS

Site

Database(s)

EDR ID Number  
EPA ID Number

**SPUR #1254 (Continued)**

**U001354750**

VSC1 Verification Status: REVIEWED  
Collect Username: ROSELLI\_J  
Collect Date: 07/19/2005  
Collect Affiliation: DEPARTMENT OF ENVIRONMENTAL PR  
Map Source: 1999 doqs  
Map Source Scale: 3790  
Interpolation Scale: Not reported  
Verifier Username: ROSELLI\_J  
Verifier Affiliation: DEPARTMENT OF ENVIRONMENTAL PR  
Verification Date: 07/19/2005  
Verified Coordinate Method Id: Digital Aerial Photography With Ground Control  
Source Database Name Code: STCM  
CMC2 Coordinate Method ID Code: DPHO  
DC4 Datum ID Code: HARN  
Verified Coordinate Method ID Code: DPHO  
Comments: Not reported  
Latitude/Longitude (deg/min/sec): 27 56 41.83 / 82 28 18.74

**DWM CONTAM:**

Program Site Id: 8625537  
Lat DD: 27  
Lat MM: 56  
Lat SS: 41.83  
Long DD: 82  
Long MM: 28  
Long SS: 18.74  
Office/ District: SWD  
Program Area: Storage Tanks  
Offsite Contamination: Not reported  
Project Manager: Not reported  
Priority Score: 10  
Datum: 0  
Method: UNVR  
Facility Status: CLOSED  
Feature: Not reported  
Section: 23  
Township: 29S  
Range: 18E  
Staff Assigned: Not reported  
Priority (Y/N): Not reported

**BD273 CHEVRON #48093-B L PASCHALL**  
**North 102 N US 301**  
**1/8-1/4 TAMPA, FL 33619**  
**0.141 mi.**  
**744 ft. Site 3 of 5 in cluster BD**

**FL LUST U001823445**  
**FL UST N/A**

**Actual:** LUST:  
**16 ft.** Region: STATE  
**Focus Map:** Facility Id: 8625348  
**6** Facility Status: CLOSED  
Facility Type: A - Retail Station  
Facility Phone: Not reported  
Facility Cleanup Rank: Not reported  
District: Southwest District  
Lat/Long (dms): 27 57 5.91 / 82 21 21.21  
Section: 24

Map ID  
Direction  
Distance  
Elevation

MAP FINDINGS

Site

Database(s)

EDR ID Number  
EPA ID Number

**CHEVRON #48093-B L PASCHALL (Continued)**

**U001823445**

Township: 29S  
Range: 19E  
Feature: Not reported  
Method: UNVR  
Datum: 0  
Score: Not reported  
Score Effective Date: Not reported  
Score When Ranked: Not reported  
Operator: PASCHALL  
Name Update: 2002-07-19 00:00:00  
Address Update: Not reported

Petroleum Cleanup PCT Facility Score:

Facility Cleanup Status: CMPL - COMPLETED  
Contact: KEVIN CHARLES  
Contact Company: CHEVRON PRODUCTS CO  
Contact Address: PO BOX 6004  
Contact City/State/Zip: SAN RAMON, CA 94583  
Phone: (925)842-9002  
Bad Address Ind: N  
State: FL  
Zip: 33619, 4327  
Score: Not reported  
Score Effective Date: Not reported  
Related Party ID: 3941  
Primary RP Role: ACCOUNT OWNER  
RP Begin Date: 1994-05-20  
RP Zip: 904  
RP Extension: Not reported

Discharge Cleanup Summary:

Discharge Date: 11/1/1992  
PCT Discharge Combined: Not reported  
Cleanup Required: R - CLEANUP REQUIRED  
Discharge Cleanup Status: SRCR - SRCR COMPLETE  
Disch Cleanup Status Date: 9/16/1994  
Cleanup Work Status: COMPLETED  
Information Source: Z - OTHER  
Other Source Description: PHASE 2  
Eligibility Indicator: I - INELIGIBLE  
Site Manager: Not reported  
Site Mgr End Date: Not reported  
Tank Office: -

Task Information:

District: SWD  
Facility ID: 8625348  
Facility Status: CLOSED  
Facility Type: A - Retail Station -  
County: HILLSBOROUGH  
County ID: 29  
Cleanup Eligibility Status: I  
Source Effective Date: 09-16-1994  
Discharge Date: 11-01-1992  
Cleanup Required: R - CLEANUP REQUIRED  
Discharge Cleanup Status: SRCR - SRCR COMPLETE  
Disch Cleanup Status Date: 09-16-1994  
SRC Action Type: SRCR - SITE REHABILITATION COMPLETION REPORT



Map ID  
Direction  
Distance  
Elevation

MAP FINDINGS

Site

Database(s)

EDR ID Number  
EPA ID Number

**CHEVRON #48093-B L PASCHALL (Continued)**

**U001823445**

SRC Submit Date: 08-27-1994  
SRC Review Date: 09-02-1994  
SRC Completion Status: A - APPROVED  
SRC Issue Date: 09-16-1994  
SRC Comment: Not reported  
Cleanup Work Status: COMPLETED  
Site Mgr: Not reported  
Site Mgr End Date: Not reported  
Tank Office: -  
SR Task ID: 46009  
SR Cleanup Responsible: RP - RESPONSIBLE PARTY  
SR Funding Eligibility Type: -  
SR Actual Cost: Not reported  
SR Completion Date: Not reported  
SR Payment Date: Not reported  
SR Oral Date: Not reported  
SR Written Date: 06-15-1993  
SR Soil Removal: Y  
SR Free Product Removal: Not reported  
SR Soil Tonnage Removed: Not reported  
SR Soil Treatment: Not reported  
SR Other Treatment: Not reported  
SR Alternate Proc Received Date: Not reported  
SR Alternate Procedure Status: Not reported  
SR Alternate Procedure Status Date: Not reported  
SR Alternate Procedure Comments: Not reported  
SA Task ID: 46010  
SA Cleanup Responsible: RP - RESPONSIBLE PARTY  
SA Funding Eligibility Type: -  
SA Actual Cost: Not reported  
SA Completion Date: 08-03-1993  
SA Payment Date: Not reported  
RAP Task ID: 46011  
RAP Cleanup Responsible ID: RP - RESPONSIBLE PARTY  
RAP Funding Eligibility Type: -  
RAP Actual Cost: Not reported  
RAP Completion Date: 08-27-1993  
RAP Payment Date: Not reported  
RAP Last Order Approved: 1993-08-27 00:00:00  
RA Task ID: 46012  
RA Cleanup Responsible: RP - RESPONSIBLE PARTY  
RA Funding Eligibility Type: -  
RA Years to Complete: Not reported  
RA Actual Cost: Not reported

[Click here for Florida Oculus:](#)

UST:

Facility Id: 8625348  
Facility Status: CLOSED  
Type Description: Retail Station  
Facility Phone: Not reported  
Region: STATE  
Positioning Method: UNVR  
Lat/Long (dms): 27 57 0 / 82 21 19

Owner:

Map ID  
Direction  
Distance  
Elevation

MAP FINDINGS

Site

Database(s)

EDR ID Number  
EPA ID Number

**CHEVRON #48093-B L PASCHALL (Continued)**

**U001823445**

Owner Id: 3941  
Owner Name: CHEVRON PRODUCTS CO  
Owner Address: PO BOX 6004  
Owner Address 2: ATTN: PERMIT DESK  
Owner City,St,Zip: SAN RAMON, CA 94583  
Owner Contact: KEVIN CHARLES  
Owner Phone: 9258429002

Tank Info:

Name: CHEVRON #48093-B L PASCHALL  
Address: 102 N US 301  
Tank Id: 1  
Status: Removed  
Status Date: 9/30/1987  
Install Date: 7/1/1982  
Substance: Waste oil  
Content Description: Waste Oil  
Gallons: 1000  
Vessel Indicator: TANK  
Tank Location: UNDERGROUND  
DEP Contractor: P

Name: CHEVRON #48093-B L PASCHALL  
Address: 102 N US 301  
Tank Id: 2  
Status: Removed  
Status Date: 9/30/1987  
Install Date: 7/1/1982  
Substance: Unleaded gas  
Content Description: Unleaded Gas  
Gallons: 10000  
Vessel Indicator: TANK  
Tank Location: UNDERGROUND  
DEP Contractor: P

Name: CHEVRON #48093-B L PASCHALL  
Address: 102 N US 301  
Tank Id: 3  
Status: Removed  
Status Date: 9/30/1987  
Install Date: 7/1/1982  
Substance: Unleaded gas  
Content Description: Unleaded Gas  
Gallons: 10000  
Vessel Indicator: TANK  
Tank Location: UNDERGROUND  
DEP Contractor: P

Name: CHEVRON #48093-B L PASCHALL  
Address: 102 N US 301  
Tank Id: 4  
Status: Removed  
Status Date: 9/30/1987  
Install Date: 7/1/1982  
Substance: Leaded gas  
Content Description: Leaded Gas  
Gallons: 10000

Map ID  
Direction  
Distance  
Elevation

MAP FINDINGS

Site

Database(s)

EDR ID Number  
EPA ID Number

**CHEVRON #48093-B L PASCHALL (Continued)**

**U001823445**

Vessel Indicator: TANK  
Tank Location: UNDERGROUND  
DEP Contractor: P

[Click here for Florida Oculus:](#)

**BD274 FORMER SHELL STATION**  
**North 103 N BOULEVARD**  
**1/8-1/4 TAMPA, FL 33606**  
**0.141 mi.**  
**745 ft. Site 4 of 5 in cluster BD**

**FL UST U001355500**  
**N/A**

**Actual:** UST:  
**16 ft.** Facility Id: 8733883  
**Focus Map:** Facility Status: CLOSED  
**6** Type Description: Fuel user/Non-retail  
Facility Phone: Not reported  
Region: STATE  
Positioning Method: UNVR  
Lat/Long (dms): 27 54 1 / 82 26 0  
  
Owner:  
Owner Id: 7701  
Owner Name: FORMER SHELL OIL STATION  
Owner Address: 103 N BOULEVARD  
Owner Address 2: Not reported  
Owner City,St,Zip: TAMPA, FL 33606  
Owner Contact: Not reported  
Owner Phone: 0

Tank Info:  
Name: FORMER SHELL STATION  
Address: 103 N BOULEVARD  
Tank Id: 1  
Status: Closed in place  
Status Date: 6/30/1991  
Install Date: Not reported  
Substance: Waste oil  
Content Description: Waste Oil  
Gallons: 550  
Vessel Indicator: TANK  
Tank Location: UNDERGROUND  
DEP Contractor: P

Name: FORMER SHELL STATION  
Address: 103 N BOULEVARD  
Tank Id: 2  
Status: Closed in place  
Status Date: 6/30/1991  
Install Date: Not reported  
Substance: Kerosene  
Content Description: Kerosene  
Gallons: 550  
Vessel Indicator: TANK  
Tank Location: UNDERGROUND  
DEP Contractor: P

Map ID  
Direction  
Distance  
Elevation

MAP FINDINGS

Site

Database(s)

EDR ID Number  
EPA ID Number

**FORMER SHELL STATION (Continued)**

**U001355500**

[Click here for Florida Oculus:](#)

**275**  
**WNW**  
**1/8-1/4**  
**0.143 mi.**  
**756 ft.**

**PUBLIX SUPER MARKET #1307**  
**3802 S DALE MABRY**  
**TAMPA, FL 33611**

**FL AST A100348875**  
**N/A**

**Actual:**  
**16 ft.**

**AST:**  
Name: PUBLIX SUPER MARKET #1307  
Address: 3802 S DALE MABRY  
Facility ID: 9811561  
Facility Status: CLOSED  
Type Description: Fuel user/Non-retail  
Facility Phone: Not reported  
DEP Contractor Own: P  
Region: STATE  
Positioning Method: Not reported  
Lat/Long (dms): Not reported

**Focus Map:**  
**9**

**Owner:**  
Owner Id: 25164  
Owner Name: PUBLIX SUPER MARKETS INC - ENVIRONMENTAL  
Owner Address: PO BOX 407  
Owner Address 2: ATTN: STORAGE TANK REGIS  
Owner City,St,Zip: LAKELAND, FL 33802  
Owner Contact: MICHAEL HEWETT/BRENDA WILLIAMS  
Owner Phone: 8634995418

Tank Id: 1  
Status: Removed  
Status Date: 3/1/2015  
Install Date: 7/1/2009  
Substance: Diesel-emergen generator  
Content Description: Emerg Generator Diesel  
Gallons: 1000  
Tank Location: ABOVEGROUND

[Click here for Florida Oculus:](#)

**276**  
**North**  
**1/8-1/4**  
**0.144 mi.**  
**760 ft.**

**WFLA-TV**  
**200 S PARKER ST**  
**TAMPA, FL 33606**

**FL AST A100202494**  
**N/A**

**Actual:**  
**8 ft.**

**AST:**  
Name: WFLA-TV  
Address: 200 S PARKER ST  
Facility ID: 9802328  
Facility Status: OPEN  
Type Description: Fuel user/Non-retail  
Facility Phone: 8132252709  
DEP Contractor Own: P

**Focus Map:**  
**6**

Map ID  
Direction  
Distance  
Elevation

MAP FINDINGS

Site

Database(s)

EDR ID Number  
EPA ID Number

**WFLA-TV (Continued)**

**A100202494**

Region: STATE  
Positioning Method: AGPS  
Lat/Long (dms): 27 58 41 / 82 19 22

Owner:  
Owner Id: 77872  
Owner Name: NEXSTAR BROADCASTING INC  
Owner Address: 200 S PARKER ST  
Owner Address 2: ATTN: JAMES BROWN  
Owner City,St,Zip: TAMPA, FL 33606  
Owner Contact: JAMES BROWN  
Owner Phone: 8132252709

Tank Id: 1  
Status: In service  
Status Date: 3/1/1999  
Install Date: 3/1/1999  
Substance: Diesel-emergen generator  
Content Description: Emerg Generator Diesel  
Gallons: 6000  
Tank Location: ABOVEGROUND

Construction:  
Tank Id: 1  
Construction Category: Primary Construction  
Construction Description: Steel  
  
Tank Id: 1  
Construction Category: Overfill/Spill  
Construction Description: Spill containment bucket  
  
Tank Id: 1  
Construction Category: Overfill/Spill  
Construction Description: Level gauges/alarms  
  
Tank Id: 1  
Construction Category: Overfill/Spill  
Construction Description: Tight fill  
  
Tank Id: 1  
Construction Category: Secondary Containment  
Construction Description: Double wall

Monitoring:  
Tank ID: 1  
Monitoring Description: Monitor dbl wall tank space  
  
Tank ID: 1  
Monitoring Description: Visual inspection of ASTs  
  
Tank ID: 1  
Monitoring Description: Continuous electronic sensing

Piping:  
Tank ID: 1

Map ID  
Direction  
Distance  
Elevation

MAP FINDINGS

Site

Database(s)

EDR ID Number  
EPA ID Number

**WFLA-TV (Continued)**

**A100202494**

Piping Category: Miscellaneous Attributes  
Piping Description: Abv, no soil contact

Tank ID: 1  
Piping Category: Miscellaneous Attributes  
Piping Description: Suction piping system

Tank ID: 1  
Piping Category: Primary Construction  
Piping Description: Steel/galvanized metal

[Click here for Florida Oculus:](#)

**AX277  
NNW  
1/8-1/4  
0.145 mi.  
765 ft.**

**SEAMCO LABS  
119 S OREGON AVE  
TAMPA, FL 33606  
Site 2 of 2 in cluster AX**

**RCRA-VSQG 1014466786  
FLT040074650**

**Actual:  
19 ft.**

**RCRA-VSQG:**

Date form received by agency: 10/26/2004

**Focus Map:  
6**

Facility name: SEAMCO LABS  
Facility address: 119 S OREGON AVE  
TAMPA, FL 33606-1824

EPA ID: FLT040074650

Contact: Not reported

Contact address: Not reported

Contact telephone: Not reported

Contact country: US

Contact telephone: Not reported

Contact email: Not reported

EPA Region: 04

Classification: Conditionally Exempt Small Quantity Generator

Description: Handler: generates 100 kg or less of hazardous waste per calendar month, and accumulates 1000 kg or less of hazardous waste at any time; or generates 1 kg or less of acutely hazardous waste per calendar month, and accumulates at any time: 1 kg or less of acutely hazardous waste; or 100 kg or less of any residue or contaminated soil, waste or other debris resulting from the cleanup of a spill, into or on any land or water, of acutely hazardous waste; or generates 100 kg or less of any residue or contaminated soil, waste or other debris resulting from the cleanup of a spill, into or on any land or water, of acutely hazardous waste during any calendar month, and accumulates at any time: 1 kg or less of acutely hazardous waste; or 100 kg or less of any residue or contaminated soil, waste or other debris resulting from the cleanup of a spill, into or on any land or water, of acutely hazardous waste

**Handler Activities Summary:**

U.S. importer of hazardous waste: No  
Mixed waste (haz. and radioactive): No  
Recycler of hazardous waste: No  
Transporter of hazardous waste: No  
Treater, storer or disposer of HW: No  
Underground injection activity: No  
On-site burner exemption: No

Map ID  
 Direction  
 Distance  
 Elevation

MAP FINDINGS

Site

Database(s)

EDR ID Number  
 EPA ID Number

**SEAMCO LABS (Continued)**

**1014466786**

Furnace exemption: No  
 Used oil fuel burner: No  
 Used oil processor: No  
 User oil refiner: No  
 Used oil fuel marketer to burner: No  
 Used oil Specification marketer: No  
 Used oil transfer facility: No  
 Used oil transporter: No

Violation Status: No violations found

**278**  
**WNW**  
**1/8-1/4**  
**0.147 mi.**  
**774 ft.**

**HILLSBOROUGH CNTY SCHOOL BD-ROOSEVELT ELEM**  
**3205 FERDINAND AVE**  
**TAMPA, FL 33629**

**FL LUST** **S103244511**  
**FL LAST** **N/A**  
**FL AST**  
**FL CLEANUP SITES**  
**FL DWM CONTAM**

**Actual:**  
**17 ft.**  
**Focus Map:**  
**9**

**LUST:**  
 Region: STATE  
 Facility Id: 9601413  
 Facility Status: CLOSED  
 Facility Type: I - County Government  
 Facility Phone: Not reported  
 Facility Cleanup Rank: 14364  
 District: Southwest District  
 Lat/Long (dms): 27 54 59.6899 / 82 29 52.0805  
 Section: Not reported  
 Township: Not reported  
 Range: Not reported  
 Feature: Not reported  
 Method: ADDM  
 Datum: Not reported  
 Score: 9  
 Score Effective Date: 2006-06-15 00:00:00  
 Score When Ranked: 5  
 Operator: Not reported  
 Name Update: 2009-10-14 00:00:00  
 Address Update: 2001-10-31 00:00:00

**Discharge Cleanup Summary:**  
 Discharge Date: 6/12/1996  
 PCT Discharge Combined: Not reported  
 Cleanup Required: R - CLEANUP REQUIRED  
 Discharge Cleanup Status: SA - SA ONGOING  
 Disch Cleanup Status Date: 1/9/2009  
 Cleanup Work Status: INACTIVE  
 Information Source: D - DISCHARGE NOTIFICATION  
 Other Source Description: DRF  
 Eligibility Indicator: E - ELIGIBLE  
 Site Manager: WALKER\_TA  
 Site Mgr End Date: Not reported  
 Tank Office: PCTM6 - PETROLEUM CLEANUP TEAM 6

**Petroleum Cleanup Program Eligibility:**  
 Facility ID: 9601413  
 Discharge Date: 6/12/1996  
 Pct Discharge Combined With: Not reported  
 Cleanup Required: R - CLEANUP REQUIRED  
 Discharge Cleanup Status: SA - SA ONGOING  
 Disch Cleanup Status Date: 1/9/2009

Map ID  
Direction  
Distance  
Elevation

MAP FINDINGS

Site

Database(s)

EDR ID Number  
EPA ID Number

**HILLSBOROUGH CNTY SCHOOL BD-ROOSEVELT ELEM (Continued)**

**S103244511**

Cleanup Work Status: INACTIVE  
Information Source: D - DISCHARGE NOTIFICATION  
Other Source Description: DRF  
Application Received Date: 6/28/1996  
Cleanup Program: A - ABANDONED TANK RESTORATION PROGRAM  
Eligibility Status: 8/2/1996  
Elig Status Date: 8/2/1996  
Letter Of Intent Date: 6/28/1996  
Redetermined: No  
Inspection Date: 6/26/1996  
Site Manager: WALKER\_TA  
Site Mgr End Date: Not reported  
Tank Office: PCTM6 - PETROLEUM CLEANUP TEAM 6  
Deductible Amount: 500  
Deductible Paid To Date: 500  
Co-Pay Amount: 0  
Co-Pay Paid To Date: 0  
Cap Amount: Not reported

Contaminated Media:  
Discharge Date: 6/12/1996  
Pct Discharge Combined With: Not reported  
Cleanup Required: R - CLEANUP REQUIRED  
Discharge Cleanup Status: SA - SA ONGOING  
Disch Cleanup Status Date: 1/9/2009  
Cleanup Work Status: INACTIVE  
Information Source: D - DISCHARGE NOTIFICATION  
Other Source Description: DRF  
Elig Indicator: E - ELIGIBLE  
Site Manager: WALKER\_TA  
Site Mgr End Date: Not reported  
Tank Office: PCTM6 - PETROLEUM CLEANUP TEAM  
Contaminated Drinking Wells: 0  
Contaminated Monitoring Well: Yes  
Contaminated Soil: Yes  
Contaminated Surface Water: No  
Contaminated Ground Water: Yes  
Pollutant: M - Fuel Oil - Onsite Heat  
Pollutant Other Description: Not reported  
Gallons Discharged: Not reported

Task Information:  
District: SWD  
Facility ID: 9601413  
Facility Status: CLOSED  
Facility Type: I - County Government -  
County: HILLSBOROUGH  
County ID: 29  
Cleanup Eligibility Status: E  
Source Effective Date: Not reported  
Discharge Date: 06-12-1996  
Cleanup Required: R - CLEANUP REQUIRED  
Discharge Cleanup Status: SA - SA ONGOING  
Disch Cleanup Status Date: 01-09-2009  
SRC Action Type: -  
SRC Submit Date: Not reported  
SRC Review Date: Not reported  
SRC Completion Status: -



Map ID  
Direction  
Distance  
Elevation

MAP FINDINGS

Site

Database(s)

EDR ID Number  
EPA ID Number

**HILLSBOROUGH CNTY SCHOOL BD-ROOSEVELT ELEM (Continued)**

**S103244511**

SRC Issue Date: Not reported  
SRC Comment: Not reported  
Cleanup Work Status: INACTIVE  
Site Mgr: BOUCHARD\_C  
Site Mgr End Date: Not reported  
Tank Office: PCTM6 - Team 6  
SR Task ID: Not reported  
SR Cleanup Responsible: -  
SR Funding Eligibility Type: -  
SR Actual Cost: Not reported  
SR Completion Date: Not reported  
SR Payment Date: Not reported  
SR Oral Date: Not reported  
SR Written Date: Not reported  
SR Soil Removal: Not reported  
SR Free Product Removal: Not reported  
SR Soil Tonnage Removed: Not reported  
SR Soil Treatment: Not reported  
SR Other Treatment: Not reported  
SR Alternate Proc Received Date: Not reported  
SR Alternate Procedure Status: Not reported  
SR Alternate Procedure Status Date: Not reported  
SR Alternate Procedure Comments: Not reported  
SA Task ID: 87780  
SA Cleanup Responsible: -  
SA Funding Eligibility Type: -  
SA Actual Cost: Not reported  
SA Completion Date: Not reported  
SA Payment Date: Not reported  
RAP Task ID: Not reported  
RAP Cleanup Responsible ID: -  
RAP Funding Eligibility Type: -  
RAP Actual Cost: Not reported  
RAP Completion Date: Not reported  
RAP Payment Date: Not reported  
RAP Last Order Approved: Not reported  
RA Task ID: Not reported  
RA Cleanup Responsible: -  
RA Funding Eligibility Type: -  
RA Years to Complete: Not reported  
RA Actual Cost: Not reported

[Click here for Florida Oculus:](#)

**LAST:**

Name: HILLSBOROUGH CNTY SCHOOL BD-ROOSEVELT ELEM  
Address: 3205 FERDINAND AVE  
City,State,Zip: TAMPA, FL 33629  
Facility Id: 9601413  
Placement: AST Only  
Tank Contents: Fuel Oil - Onsite Heat  
Tank Size: 1000  
Latitude: 27 54'58.108"  
Longitude: 82 29'50.114"

Map ID  
Direction  
Distance  
Elevation

MAP FINDINGS

Site

Database(s)

EDR ID Number  
EPA ID Number

**HILLSBOROUGH CNTY SCHOOL BD-ROOSEVELT ELEM (Continued)**

**S103244511**

[Click here for Florida Oculus:](#)

AST:

Name: HILLSBOROUGH CNTY SCHOOL BD-ROOSEVELT ELEM  
Address: 3205 FERDINAND AVE  
Facility ID: 9601413  
Facility Status: CLOSED  
Type Description: County Government  
Facility Phone: Not reported  
DEP Contractor Own: P  
Region: STATE  
Positioning Method: ADDM  
Lat/Long (dms): 27 54 58.108 / 82 29 50.114

Owner Records Not Found for this facility id:

Tank Id: 1  
Status: Closed in place  
Status Date: 6/1/1996  
Install Date: Not reported  
Substance: Fuel oil-on site heat  
Content Description: Fuel Oil - Onsite Heat  
Gallons: 1000  
Tank Location: ABOVEGROUND

[Click here for Florida Oculus:](#)

CLEANUP SITES:

DEP Cleanup Site Key: 58714666  
Source Database Name: Storage Tank Contamination Monitoring  
Source Database Id: 9601413  
CPAC Program Area Id: TK  
CLLC Cleanup Category Key: PETRO  
RSC2 Remediation Status Key: ACTIVE  
Data Load Date: 05/28/2019  
OC3 Office Id: SWD  
Physical Address Line 2: Not reported  
OIC Object Of Interest Id: FACIL  
PC2 Proximity Id: ADMIN  
Calc Coordinates Accuracy Level Id: 4  
CMC2 Coordinate Method Id: Digital Aerial Photography With Ground Control  
DC4 Datum Id: High Accuracy Reference Network  
VSC1 Verification Status: REVIEWED  
Collect Username: KOCHER\_F  
Collect Date: 10/21/2011  
Collect Affiliation: YORK  
Map Source: 2004 DOQQs  
Map Source Scale: 1796  
Interpolation Scale: Not reported  
Verifier Username: KOCHER\_F  
Verifier Affiliation: YORK  
Verification Date: 10/21/2011  
Verified Coordinate Method Id: Digital Aerial Photography With Ground Control  
Source Database Name Code: STCM  
CMC2 Coordinate Method ID Code: DPHO  
DC4 Datum ID Code: HARN

Map ID  
Direction  
Distance  
Elevation

MAP FINDINGS

Site

Database(s)

EDR ID Number  
EPA ID Number

**HILLSBOROUGH CNTY SCHOOL BD-ROOSEVELT ELEM (Continued)**

**S103244511**

Verified Coordinate Method ID Code:DPHO  
Comments: Not reported  
Latitude/Longitude (deg/min/sec): 27 54 59.6899 / 82 29 52.0805

DWM CONTAM:  
Program Site Id: 9601413  
Lat DD: 27  
Lat MM: 54  
Lat SS: 59.6899  
Long DD: 82  
Long MM: 29  
Long SS: 52.0805  
Office/ District: SWD  
Program Area: Storage Tanks  
Offsite Contamination: Not reported  
Project Manager: Not reported  
Priority Score: 9  
Datum: Not reported  
Method: ADDM  
Facility Status: CLOSED  
Feature: Not reported  
Section: Not reported  
Township: Not reported  
Range: Not reported  
Staff Assigned: Not reported  
Priority (Y/N): Not reported

**BI279 KAL-MAR CONSTRUCTION INC**  
**SE 908 E EUNICE ST**  
**1/8-1/4 TAMPA, FL 33602**  
**0.147 mi.**  
**776 ft. Site 2 of 2 in cluster BI**

**FL LUST U001355238**  
**FL UST N/A**  
**FL AST**

**Actual:** 5 ft. LUST:  
**Focus Map:** 7  
Region: STATE  
Facility Id: 8627640  
Facility Status: CLOSED  
Facility Type: C - Fuel user/Non-retail  
Facility Phone: (813)223-4219  
Facility Cleanup Rank: Not reported  
District: Southwest District  
Lat/Long (dms): 27 56 40.0077 / 82 27 2.3282  
Section: Not reported  
Township: Not reported  
Range: Not reported  
Feature: Not reported  
Method: UNVR  
Datum: 0  
Score: 10  
Score Effective Date: 2011-07-26 00:00:00  
Score When Ranked: Not reported  
Operator: KAL-MAR CONSTRUCTION INC  
Name Update: Not reported  
Address Update: Not reported

Petroleum Cleanup PCT Facility Score:  
Facility Cleanup Status: CMPL - COMPLETED  
Contact: LENNON MARTIN

Map ID  
Direction  
Distance  
Elevation

MAP FINDINGS

Site

Database(s)

EDR ID Number  
EPA ID Number

**KAL-MAR CONSTRUCTION INC (Continued)**

**U001355238**

Contact Company: KAL MAR CONSTRUCTION INC  
Contact Address: PO BOX 1371  
Contact City/State/Zip: TAMPA, FL 33601  
Phone: (813)223-4219  
Bad Address Ind: N  
State: FL  
Zip: 33602, 5528  
Score: 10  
Score Effective Date: 2011-07-26 00:00:00  
Related Party ID: 11677  
Primary RP Role: ACCOUNT OWNER  
RP Begin Date: 1986-11-05  
RP Zip: 1371  
RP Extension: Not reported

Discharge Cleanup Summary:  
Discharge Date: 8/10/2010  
PCT Discharge Combined: Not reported  
Cleanup Required: R - CLEANUP REQUIRED  
Discharge Cleanup Status: SRCR - SRCR COMPLETE  
Disch Cleanup Status Date: 1/6/2016  
Cleanup Work Status: COMPLETED  
Information Source: D - DISCHARGE NOTIFICATION  
Other Source Description: Not reported  
Eligibility Indicator: I - INELIGIBLE  
Site Manager: HEINTZ\_C  
Site Mgr End Date: 12/6/2012  
Tank Office: PCLP29 - HILLSBOROUGH ENVIRONMENTAL PROTECTION COMMISSION

Contaminated Media:  
Discharge Date: 8/10/2010  
Pct Discharge Combined With: Not reported  
Cleanup Required: R - CLEANUP REQUIRED  
Discharge Cleanup Status: SRCR - SRCR COMPLETE  
Disch Cleanup Status Date: 1/6/2016  
Cleanup Work Status: COMPLETED  
Information Source: D - DISCHARGE NOTIFICATION  
Other Source Description: Not reported  
Elig Indicator: I - INELIGIBLE  
Site Manager: HEINTZ\_C  
Site Mgr End Date: 12/6/2012  
Tank Office: PCLP29 - HILLSBOROUGH ENVIRONM  
Contaminated Drinking Wells: Not reported  
Contaminated Monitoring Well: No  
Contaminated Soil: Yes  
Contaminated Surface Water: No  
Contaminated Ground Water: Yes  
Pollutant: P - Generic Gasoline  
Pollutant Other Description: Not reported  
Gallons Discharged: Not reported

Task Information:  
District: SWD  
Facility ID: 8627640  
Facility Status: CLOSED  
Facility Type: C - Fuel user/Non-retail -  
County: HILLSBOROUGH  
County ID: 29

Map ID  
Direction  
Distance  
Elevation

MAP FINDINGS

Site

Database(s)

EDR ID Number  
EPA ID Number

**KAL-MAR CONSTRUCTION INC (Continued)**

**U001355238**

Cleanup Eligibility Status: I  
Source Effective Date: 10-19-2015  
Discharge Date: 08-10-2010  
Cleanup Required: R - CLEANUP REQUIRED  
Discharge Cleanup Status: SRCR - SRCR COMPLETE  
Disch Cleanup Status Date: 01-06-2016  
SRC Action Type: SRCR - SITE REHABILITATION COMPLETION REPORT  
SRC Submit Date: 09-23-2015  
SRC Review Date: 10-21-2015  
SRC Completion Status: A - APPROVED  
SRC Issue Date: 01-06-2016  
SRC Comment: Not reported  
Cleanup Work Status: COMPLETED  
Site Mgr: HEINTZ\_C  
Site Mgr End Date: 12-06-2012  
Tank Office: PCLP29 - Hillsborough County  
SR Task ID: Not reported  
SR Cleanup Responsible: -  
SR Funding Eligibility Type: -  
SR Actual Cost: Not reported  
SR Completion Date: Not reported  
SR Payment Date: Not reported  
SR Oral Date: Not reported  
SR Written Date: Not reported  
SR Soil Removal: Not reported  
SR Free Product Removal: Not reported  
SR Soil Tonnage Removed: Not reported  
SR Soil Treatment: Not reported  
SR Other Treatment: Not reported  
SR Alternate Proc Received Date: Not reported  
SR Alternate Procedure Status: Not reported  
SR Alternate Procedure Status Date: Not reported  
SR Alternate Procedure Comments: Not reported  
SA Task ID: 87100  
SA Cleanup Responsible: -  
SA Funding Eligibility Type: -  
SA Actual Cost: Not reported  
SA Completion Date: Not reported  
SA Payment Date: Not reported  
RAP Task ID: Not reported  
RAP Cleanup Responsible ID: -  
RAP Funding Eligibility Type: -  
RAP Actual Cost: Not reported  
RAP Completion Date: Not reported  
RAP Payment Date: Not reported  
RAP Last Order Approved: Not reported  
RA Task ID: 88425  
RA Cleanup Responsible: RP - RESPONSIBLE PARTY  
RA Funding Eligibility Type: -  
RA Years to Complete: 0  
RA Actual Cost: Not reported

[Click here for Florida Oculus:](#)

UST:

Facility Id: 8627640  
Facility Status: CLOSED

Map ID  
Direction  
Distance  
Elevation

MAP FINDINGS

Site

Database(s)

EDR ID Number  
EPA ID Number

**KAL-MAR CONSTRUCTION INC (Continued)**

**U001355238**

Type Description: Fuel user/Non-retail  
Facility Phone: 8132234219  
Region: STATE  
Positioning Method: UNVR  
Lat/Long (dms): 27 56 38 / 82 27 3

Owner:  
Owner Id: 11677  
Owner Name: KAL MAR CONSTRUCTION INC  
Owner Address: PO BOX 1371  
Owner Address 2: Not reported  
Owner City,St,Zip: TAMPA, FL 33601  
Owner Contact: LENNON MARTIN  
Owner Phone: 8132234219

Tank Info:  
Name: KAL-MAR CONSTRUCTION INC  
Address: 908 E EUNICE ST  
Tank Id: 1  
Status: Removed  
Status Date: 2/28/1989  
Install Date: 9/1/1980  
Substance: Unleaded gas  
Content Description: Unleaded Gas  
Gallons: 1000  
Vessel Indicator: TANK  
Tank Location: UNDERGROUND  
DEP Contractor: P

Name: KAL-MAR CONSTRUCTION INC  
Address: 908 E EUNICE ST  
Tank Id: 2  
Status: Removed  
Status Date: 2/28/1989  
Install Date: 9/1/1980  
Substance: Kerosene  
Content Description: Kerosene  
Gallons: 550  
Vessel Indicator: TANK  
Tank Location: UNDERGROUND  
DEP Contractor: P

[Click here for Florida Oculus:](#)

AST:  
Name: KAL-MAR CONSTRUCTION INC  
Address: 908 E EUNICE ST  
Facility ID: 8627640  
Facility Status: CLOSED  
Type Description: Fuel user/Non-retail  
Facility Phone: 8132234219  
DEP Contractor Own: P  
Region: STATE  
Positioning Method: UNVR  
Lat/Long (dms): 27 56 38 / 82 27 3

Map ID  
Direction  
Distance  
Elevation

MAP FINDINGS

Site

Database(s)

EDR ID Number  
EPA ID Number

**KAL-MAR CONSTRUCTION INC (Continued)**

**U001355238**

Owner:

Owner Id: 11677  
Owner Name: KAL MAR CONSTRUCTION INC  
Owner Address: PO BOX 1371  
Owner Address 2: Not reported  
Owner City,St,Zip: TAMPA, FL 33601  
Owner Contact: LENNON MARTIN  
Owner Phone: 8132234219

Tank Id: 2R1  
Status: Removed  
Status Date: 6/1/1995  
Install Date: 2/1/1989  
Substance: Kerosene  
Content Description: Kerosene  
Gallons: 550  
Tank Location: ABOVEGROUND

Tank Id: 1R1  
Status: Removed  
Status Date: 6/1/1995  
Install Date: 2/1/1989  
Substance: Unleaded gas  
Content Description: Unleaded Gas  
Gallons: 1000  
Tank Location: ABOVEGROUND

[Click here for Florida Oculus:](#)

**BD280** **CHEVRON #48082-CHAIRES**  
**North** **901 W KENNEDY BLVD**  
**1/8-1/4** **TAMPA, FL 33606**  
**0.147 mi.**  
**777 ft.** **Site 5 of 5 in cluster BD**

**FL LUST** **U001354585**  
**FL UST** **N/A**  
**FL CLEANUP SITES**  
**FL DWM CONTAM**

**Actual:** **LUST:**  
**16 ft.** Region: STATE  
**Focus Map:** Facility Id: 8625365  
**6** Facility Status: CLOSED  
Facility Type: A - Retail Station  
Facility Phone: Not reported  
Facility Cleanup Rank: 8533  
District: Southwest District  
Lat/Long (dms): 27 56 41.27 / 82 28 7.18  
Section: 23  
Township: 29S  
Range: 18E  
Feature: Not reported  
Method: UNVR  
Datum: 0  
Score: 10  
Score Effective Date: 2012-08-31 00:00:00  
Score When Ranked: 10  
Operator: E.E. CHAIRES  
Name Update: Not reported  
Address Update: Not reported

Map ID  
Direction  
Distance  
Elevation

MAP FINDINGS

Site

Database(s)

EDR ID Number  
EPA ID Number

**CHEVRON #48082-CHAIRES (Continued)**

**U001354585**

Petroleum Cleanup PCT Facility Score:

Facility Cleanup Status: ONGO - ONGOING  
Contact: KEVIN CHARLES  
Contact Company: CHEVRON PRODUCTS CO  
Contact Address: PO BOX 6004  
Contact City/State/Zip: SAN RAMON, CA 94583  
Phone: (925)842-9002  
Bad Address Ind: N  
State: FL  
Zip: 33606, 1933  
Score: 10  
Score Effective Date: 2012-08-31 00:00:00  
Related Party ID: 3941  
Primary RP Role: ACCOUNT OWNER  
RP Begin Date: 1994-05-20  
RP Zip: 904  
RP Extension: Not reported

Discharge Cleanup Summary:

Discharge Date: 4/29/1988  
PCT Discharge Combined: Not reported  
Cleanup Required: R - CLEANUP REQUIRED  
Discharge Cleanup Status: RA - RA ONGOING  
Disch Cleanup Status Date: 9/3/2015  
Cleanup Work Status: INACTIVE  
Information Source: E - EDI  
Other Source Description: Not reported  
Eligibility Indicator: E - ELIGIBLE  
Site Manager: WICKHAM\_S  
Site Mgr End Date: Not reported  
Tank Office: PCLP29 - HILLSBOROUGH ENVIRONMENTAL PROTECTION COMMISSION

Petroleum Cleanup Program Eligibility:

Facility ID: 8625365  
Discharge Date: 4/29/1988  
Pct Discharge Combined With: Not reported  
Cleanup Required: R - CLEANUP REQUIRED  
Discharge Cleanup Status: RA - RA ONGOING  
Disch Cleanup Status Date: 9/3/2015  
Cleanup Work Status: INACTIVE  
Information Source: E - EDI  
Other Source Description: Not reported  
Application Received Date: 11/10/1988  
Cleanup Program: E - EARLY DETECTION INCENTIVE  
Eligibility Status: 1/3/1991  
Elig Status Date: 1/3/1991  
Letter Of Intent Date: 11/10/1988  
Redetermined: No  
Inspection Date: 8/16/1989  
Site Manager: WICKHAM\_S  
Site Mgr End Date: Not reported  
Tank Office: PCLP29 - HILLSBOROUGH ENVIRONMENTAL PROTECTION COMMISSION  
Deductible Amount: Not reported  
Deductible Paid To Date: 0  
Co-Pay Amount: Not reported  
Co-Pay Paid To Date: 0  
Cap Amount: Not reported



Map ID  
Direction  
Distance  
Elevation

MAP FINDINGS

Site

Database(s)

EDR ID Number  
EPA ID Number

**CHEVRON #48082-CHAIRES (Continued)**

**U001354585**

Contaminated Media:

Discharge Date: 4/29/1988  
Pct Discharge Combined With: Not reported  
Cleanup Required: R - CLEANUP REQUIRED  
Discharge Cleanup Status: RA - RA ONGOING  
Disch Cleanup Status Date: 9/3/2015  
Cleanup Work Status: INACTIVE  
Information Source: E - EDI  
Other Source Description: Not reported  
Elig Indicator: E - ELIGIBLE  
Site Manager: WICKHAM\_S  
Site Mgr End Date: Not reported  
Tank Office: PCLP29 - HILLSBOROUGH ENVIRONM  
Contaminated Drinking Wells: Not reported  
Contaminated Monitoring Well: Not reported  
Contaminated Soil: Not reported  
Contaminated Surface Water: Not reported  
Contaminated Ground Water: Not reported  
Pollutant: P - Generic Gasoline  
Pollutant Other Description: Not reported  
Gallons Discharged: Not reported

Task Information:

District: SWD  
Facility ID: 8625365  
Facility Status: CLOSED  
Facility Type: A - Retail Station -  
County: HILLSBOROUGH  
County ID: 29  
Cleanup Eligibility Status: E  
Source Effective Date: Not reported  
Discharge Date: 04-29-1988  
Cleanup Required: R - CLEANUP REQUIRED  
Discharge Cleanup Status: RA - RA ONGOING  
Disch Cleanup Status Date: 09-03-2015  
SRC Action Type: -  
SRC Submit Date: Not reported  
SRC Review Date: Not reported  
SRC Completion Status: -  
SRC Issue Date: Not reported  
SRC Comment: Not reported  
Cleanup Work Status: INACTIVE  
Site Mgr: ALLARD\_M  
Site Mgr End Date: 07-05-2016  
Tank Office: PCTM5 - Team 5  
SR Task ID: 48955  
SR Cleanup Responsible: RP - RESPONSIBLE PARTY  
SR Funding Eligibility Type: -  
SR Actual Cost: Not reported  
SR Completion Date: Not reported  
SR Payment Date: Not reported  
SR Oral Date: 03-08-1991  
SR Written Date: 09-23-1991  
SR Soil Removal: Y  
SR Free Product Removal: Not reported  
SR Soil Tonnage Removed: Not reported  
SR Soil Treatment: Not reported

Map ID  
Direction  
Distance  
Elevation

MAP FINDINGS

Site

Database(s)

EDR ID Number  
EPA ID Number

**CHEVRON #48082-CHAIRES (Continued)**

**U001354585**

SR Other Treatment: Not reported  
SR Alternate Proc Received Date: Not reported  
SR Alternate Procedure Status: Not reported  
SR Alternate Procedure Status Date: Not reported  
SR Alternate Procedure Comments: Not reported  
SA Task ID: 91280  
SA Cleanup Responsible: RP - RESPONSIBLE PARTY  
SA Funding Eligibility Type: -  
SA Actual Cost: Not reported  
SA Completion Date: Not reported  
SA Payment Date: Not reported  
RAP Task ID: 91281  
RAP Cleanup Responsible ID: -  
RAP Funding Eligibility Type: -  
RAP Actual Cost: Not reported  
RAP Completion Date: Not reported  
RAP Payment Date: Not reported  
RAP Last Order Approved: Not reported  
RA Task ID: 92649  
RA Cleanup Responsible: -  
RA Funding Eligibility Type: -  
RA Years to Complete: Not reported  
RA Actual Cost: Not reported

[Click here for Florida Oculus:](#)

**UST:**

Facility Id: 8625365  
Facility Status: CLOSED  
Type Description: Retail Station  
Facility Phone: Not reported  
Region: STATE  
Positioning Method: UNVR  
Lat/Long (dms): 27 56 40 / 82 28 8

**Owner:**

Owner Id: 3941  
Owner Name: CHEVRON PRODUCTS CO  
Owner Address: PO BOX 6004  
Owner Address 2: ATTN: PERMIT DESK  
Owner City,St,Zip: SAN RAMON, CA 94583  
Owner Contact: KEVIN CHARLES  
Owner Phone: 9258429002

**Tank Info:**

Name: CHEVRON #48082-CHAIRES  
Address: 901 W KENNEDY BLVD  
Tank Id: 1  
Status: Removed  
Status Date: 9/30/1987  
Install Date: 7/1/1977  
Substance: Leaded gas  
Content Description: Leaded Gas  
Gallons: 8000  
Vessel Indicator: TANK  
Tank Location: UNDERGROUND  
DEP Contractor: P

Map ID  
Direction  
Distance  
Elevation

MAP FINDINGS

Site

Database(s)

EDR ID Number  
EPA ID Number

**CHEVRON #48082-CHAIRES (Continued)**

**U001354585**

Name: CHEVRON #48082-CHAIRES  
Address: 901 W KENNEDY BLVD  
Tank Id: 2  
Status: Removed  
Status Date: 9/30/1987  
Install Date: 7/1/1963  
Substance: Unleaded gas  
Content Description: Unleaded Gas  
Gallons: 3000  
Vessel Indicator: TANK  
Tank Location: UNDERGROUND  
DEP Contractor: P

Name: CHEVRON #48082-CHAIRES  
Address: 901 W KENNEDY BLVD  
Tank Id: 3  
Status: Removed  
Status Date: 9/30/1987  
Install Date: 7/1/1963  
Substance: Unleaded gas  
Content Description: Unleaded Gas  
Gallons: 3000  
Vessel Indicator: TANK  
Tank Location: UNDERGROUND  
DEP Contractor: P

Name: CHEVRON #48082-CHAIRES  
Address: 901 W KENNEDY BLVD  
Tank Id: 4  
Status: Removed  
Status Date: 9/30/1987  
Install Date: 7/1/1963  
Substance: Unleaded gas  
Content Description: Unleaded Gas  
Gallons: 3000  
Vessel Indicator: TANK  
Tank Location: UNDERGROUND  
DEP Contractor: P

Name: CHEVRON #48082-CHAIRES  
Address: 901 W KENNEDY BLVD  
Tank Id: 5  
Status: Removed  
Status Date: 9/30/1987  
Install Date: 7/1/1963  
Substance: Unleaded gas  
Content Description: Unleaded Gas  
Gallons: 3000  
Vessel Indicator: TANK  
Tank Location: UNDERGROUND  
DEP Contractor: P

Name: CHEVRON #48082-CHAIRES  
Address: 901 W KENNEDY BLVD  
Tank Id: 6  
Status: Removed  
Status Date: 9/30/1987

Map ID  
Direction  
Distance  
Elevation

MAP FINDINGS

Site

Database(s)

EDR ID Number  
EPA ID Number

**CHEVRON #48082-CHAIRES (Continued)**

**U001354585**

Install Date: 7/1/1963  
Substance: Waste oil  
Content Description: Waste Oil  
Gallons: 550  
Vessel Indicator: TANK  
Tank Location: UNDERGROUND  
DEP Contractor: P

[Click here for Florida Oculus:](#)

**CLEANUP SITES:**

DEP Cleanup Site Key: 58713714  
Source Database Name: Storage Tank Contamination Monitoring  
Source Database Id: 8625365  
CPAC Program Area Id: TK  
CLLC Cleanup Category Key: PETRO  
RSC2 Remediation Status Key: ACTIVE  
Data Load Date: 05/28/2019  
OC3 Office Id: SWD  
Physical Address Line 2: Not reported  
OIC Object Of Interest Id: FACIL  
PC2 Proximity Id: CENTR  
Calc Coordinates Accuracy Level Id: 4  
CMC2 Coordinate Method Id: Digital Aerial Photography With Ground Control  
DC4 Datum Id: High Accuracy Reference Network  
VSC1 Verification Status: REVIEWED  
Collect Username: DAVIS\_B  
Collect Date: 07/12/2005  
Collect Affiliation: DEPARTMENT OF ENVIRONMENTAL PR  
Map Source: 1999 doqs  
Map Source Scale: 4053  
Interpolation Scale: Not reported  
Verifier Username: DAVIS\_B  
Verifier Affiliation: DEPARTMENT OF ENVIRONMENTAL PR  
Verification Date: 07/12/2005  
Verified Coordinate Method Id: Digital Aerial Photography With Ground Control  
Source Database Name Code: STCM  
CMC2 Coordinate Method ID Code: DPHO  
DC4 Datum ID Code: HARN  
Verified Coordinate Method ID Code: DPHO  
Comments: Not reported  
Latitude/Longitude (deg/min/sec): 27 56 41.27 / 82 28 7.18

**DWM CONTAM:**

Program Site Id: 8625365  
Lat DD: 27  
Lat MM: 56  
Lat SS: 41.27  
Long DD: 82  
Long MM: 28  
Long SS: 7.18  
Office/ District: SWD  
Program Area: Storage Tanks  
Offsite Contamination: Not reported  
Project Manager: Not reported

Map ID  
Direction  
Distance  
Elevation

MAP FINDINGS

Site

Database(s)

EDR ID Number  
EPA ID Number

**CHEVRON #48082-CHAIRES (Continued)**

**U001354585**

Priority Score: 10  
Datum: 0  
Method: UNVR  
Facility Status: CLOSED  
Feature: Not reported  
Section: 23  
Township: 29S  
Range: 18E  
Staff Assigned: Not reported  
Priority (Y/N): Not reported

**281**  
South  
1/8-1/4  
0.149 mi.  
785 ft.

**MICHELLE SKEEN INTERIORS**  
**600 W AZEELE ST**  
**TAMPA, FL 33606**

**FL UST U001546668**  
**N/A**

**Actual:**  
**5 ft.**  
**Focus Map:**  
**6**

UST:  
Facility Id: 9102090  
Facility Status: CLOSED  
Type Description: Fuel user/Non-retail  
Facility Phone: 8132540900  
Region: STATE  
Positioning Method: ADDM  
Lat/Long (dms): 27 56 26.8763 / 82 27 57.0186

Owner:  
Owner Id: 14425  
Owner Name: MICHELLE SKEEN INTERIORS  
Owner Address: 600 W AZEELE ST  
Owner Address 2: Not reported  
Owner City,St,Zip: TAMPA, FL 33606  
Owner Contact: GAB ARGOS  
Owner Phone: 8132540900

Tank Info:  
Name: MICHELLE SKEEN INTERIORS  
Address: 600 W AZEELE ST  
Tank Id: 1  
Status: Closed in place  
Status Date: 6/30/1990  
Install Date: Not reported  
Substance: Z  
Content Description: Other Non Regulated  
Gallons: 550  
Vessel Indicator: TANK  
Tank Location: UNDERGROUND  
DEP Contractor: P

Name: MICHELLE SKEEN INTERIORS  
Address: 600 W AZEELE ST  
Tank Id: 2  
Status: Closed in place  
Status Date: 6/30/1990  
Install Date: Not reported  
Substance: Z  
Content Description: Other Non Regulated  
Gallons: 550

Map ID  
Direction  
Distance  
Elevation

MAP FINDINGS

Site

Database(s)

EDR ID Number  
EPA ID Number

**MICHELLE SKEEN INTERIORS (Continued)**

**U001546668**

Vessel Indicator: TANK  
Tank Location: UNDERGROUND  
DEP Contractor: P  
  
Name: MICHELLE SKEEN INTERIORS  
Address: 600 W AZEELE ST  
Tank Id: 3  
Status: Closed in place  
Status Date: 6/30/1990  
Install Date: Not reported  
Substance: Z  
Content Description: Other Non Regulated  
Gallons: 550  
Vessel Indicator: TANK  
Tank Location: UNDERGROUND  
DEP Contractor: P

[Click here for Florida Oculus:](#)

**BM282 TAMPA BAY ARENA**  
**SE 901 E PLATT ST**  
**1/8-1/4 TAMPA, FL 33602**  
**0.149 mi.**  
**786 ft. Site 1 of 3 in cluster BM**

**FL LUST U000102993**  
**FL UST N/A**  
**FL CLEANUP SITES**  
**FL DWM CONTAM**

**Actual:** LUST:  
**8 ft.** Region: STATE  
**Focus Map:** Facility Id: 9102527  
**6** Facility Status: CLOSED  
Facility Type: C - Fuel user/Non-retail  
Facility Phone: (813)289-9318  
Facility Cleanup Rank: 8533  
District: Southwest District  
Lat/Long (dms): 27 56 34.45 / 82 27 3.449  
Section: 19  
Township: 29S  
Range: 19E  
Feature: Not reported  
Method: UNVR  
Datum: 0  
Score: 10  
Score Effective Date: 2003-08-06 00:00:00  
Score When Ranked: 10  
Operator: ESPINET TRUCK REPAIRS  
Name Update: 1996-09-16 00:00:00  
Address Update: Not reported

Petroleum Cleanup PCT Facility Score:  
Facility Cleanup Status: ONGO - ONGOING  
Contact: TIM FRIEDENBERGER  
Contact Company: TAMPA BAY ARENA  
Contact Address: 401 CHANNELSIDE DR  
Contact City/State/Zip: TAMPA, FL 33602  
Phone: (813)301-6741  
Bad Address Ind: N  
State: FL  
Zip: 33602

Map ID  
Direction  
Distance  
Elevation

MAP FINDINGS

Site

Database(s)

EDR ID Number  
EPA ID Number

**TAMPA BAY ARENA (Continued)**

**U000102993**

Score: 10  
Score Effective Date: 2003-08-06 00:00:00  
Related Party ID: 21527  
Primary RP Role: ACCOUNT OWNER  
RP Begin Date: 1994-04-04  
RP Zip: Not reported  
RP Extension: Not reported

Discharge Cleanup Summary:  
Discharge Date: 6/19/1992  
PCT Discharge Combined: Not reported  
Cleanup Required: R - CLEANUP REQUIRED  
Discharge Cleanup Status: RAP - RAP ONGOING  
Disch Cleanup Status Date: 8/24/1994  
Cleanup Work Status: INACTIVE  
Information Source: A - ABANDONED TANK RESTORATION  
Other Source Description: Not reported  
Eligibility Indicator: E - ELIGIBLE  
Site Manager: TRAUTMAN\_E  
Site Mgr End Date: Not reported  
Tank Office: PCTM5 - PETROLEUM CLEANUP TEAM 5

Petroleum Cleanup Program Eligibility:  
Facility ID: 9102527  
Discharge Date: 6/19/1992  
Pct Discharge Combined With: Not reported  
Cleanup Required: R - CLEANUP REQUIRED  
Discharge Cleanup Status: RAP - RAP ONGOING  
Disch Cleanup Status Date: 8/24/1994  
Cleanup Work Status: INACTIVE  
Information Source: A - ABANDONED TANK RESTORATION  
Other Source Description: Not reported  
Application Received Date: 6/22/1992  
Cleanup Program: A - ABANDONED TANK RESTORATION PROGRAM  
Eligibility Status: 10/23/1992  
Elig Status Date: 10/23/1992  
Letter Of Intent Date: 8/21/1992  
Redetermined: No  
Inspection Date: 7/13/1992  
Site Manager: TRAUTMAN\_E  
Site Mgr End Date: Not reported  
Tank Office: PCTM5 - PETROLEUM CLEANUP TEAM 5  
Deductible Amount: 500  
Deductible Paid To Date: 1000  
Co-Pay Amount: 0  
Co-Pay Paid To Date: 0  
Cap Amount: Not reported

Contaminated Media:  
Discharge Date: 6/19/1992  
Pct Discharge Combined With: Not reported  
Cleanup Required: R - CLEANUP REQUIRED  
Discharge Cleanup Status: RAP - RAP ONGOING  
Disch Cleanup Status Date: 8/24/1994  
Cleanup Work Status: INACTIVE  
Information Source: A - ABANDONED TANK RESTORATION  
Other Source Description: Not reported  
Elig Indicator: E - ELIGIBLE

Map ID  
Direction  
Distance  
Elevation

MAP FINDINGS

Site

Database(s)

EDR ID Number  
EPA ID Number

**TAMPA BAY ARENA (Continued)**

**U000102993**

Site Manager:	TRAUTMAN_E
Site Mgr End Date:	Not reported
Tank Office:	PCTM5 - PETROLEUM CLEANUP TEAM
Contaminated Drinking Wells:	0
Contaminated Monitoring Well:	No
Contaminated Soil:	Yes
Contaminated Surface Water:	No
Contaminated Ground Water:	Yes
Pollutant:	B - Unleaded Gas
Pollutant Other Description:	Not reported
Gallons Discharged:	Not reported
Discharge Date:	6/19/1992
Pct Discharge Combined With:	Not reported
Cleanup Required:	R - CLEANUP REQUIRED
Discharge Cleanup Status:	RAP - RAP ONGOING
Disch Cleanup Status Date:	8/24/1994
Cleanup Work Status:	INACTIVE
Information Source:	A - ABANDONED TANK RESTORATION
Other Source Description:	Not reported
Elig Indicator:	E - ELIGIBLE
Site Manager:	TRAUTMAN_E
Site Mgr End Date:	Not reported
Tank Office:	PCTM5 - PETROLEUM CLEANUP TEAM
Contaminated Drinking Wells:	0
Contaminated Monitoring Well:	No
Contaminated Soil:	Yes
Contaminated Surface Water:	No
Contaminated Ground Water:	Yes
Pollutant:	K - Kerosene
Pollutant Other Description:	Not reported
Gallons Discharged:	Not reported
Discharge Date:	6/19/1992
Pct Discharge Combined With:	Not reported
Cleanup Required:	R - CLEANUP REQUIRED
Discharge Cleanup Status:	RAP - RAP ONGOING
Disch Cleanup Status Date:	8/24/1994
Cleanup Work Status:	INACTIVE
Information Source:	A - ABANDONED TANK RESTORATION
Other Source Description:	Not reported
Elig Indicator:	E - ELIGIBLE
Site Manager:	TRAUTMAN_E
Site Mgr End Date:	Not reported
Tank Office:	PCTM5 - PETROLEUM CLEANUP TEAM
Contaminated Drinking Wells:	0
Contaminated Monitoring Well:	No
Contaminated Soil:	Yes
Contaminated Surface Water:	No
Contaminated Ground Water:	Yes
Pollutant:	L - Waste Oil
Pollutant Other Description:	Not reported
Gallons Discharged:	Not reported
Task Information:	
District:	SWD
Facility ID:	9102527
Facility Status:	CLOSED
Facility Type:	C - Fuel user/Non-retail -
County:	HILLSBOROUGH



Map ID  
Direction  
Distance  
Elevation

MAP FINDINGS

Site

Database(s)

EDR ID Number  
EPA ID Number

**TAMPA BAY ARENA (Continued)**

**U000102993**

County ID: 29  
Cleanup Eligibility Status: E  
Source Effective Date: Not reported  
Discharge Date: 06-19-1992  
Cleanup Required: R - CLEANUP REQUIRED  
Discharge Cleanup Status: RAP - RAP ONGOING  
Disch Cleanup Status Date: 08-24-1994  
SRC Action Type: -  
SRC Submit Date: Not reported  
SRC Review Date: Not reported  
SRC Completion Status: -  
SRC Issue Date: Not reported  
SRC Comment: Not reported  
Cleanup Work Status: INACTIVE  
Site Mgr: BROCK\_MD  
Site Mgr End Date: Not reported  
Tank Office: PCTM5 - Team 5  
SR Task ID: 46311  
SR Cleanup Responsible: RP - RESPONSIBLE PARTY  
SR Funding Eligibility Type: -  
SR Actual Cost: Not reported  
SR Completion Date: Not reported  
SR Payment Date: Not reported  
SR Oral Date: Not reported  
SR Written Date: 04-20-1994  
SR Soil Removal: Y  
SR Free Product Removal: Not reported  
SR Soil Tonnage Removed: Not reported  
SR Soil Treatment: Not reported  
SR Other Treatment: Not reported  
SR Alternate Proc Received Date: Not reported  
SR Alternate Procedure Status: Not reported  
SR Alternate Procedure Status Date: Not reported  
SR Alternate Procedure Comments: Not reported  
SA Task ID: 46312  
SA Cleanup Responsible: RP - RESPONSIBLE PARTY  
SA Funding Eligibility Type: -  
SA Actual Cost: Not reported  
SA Completion Date: 07-06-1994  
SA Payment Date: Not reported  
RAP Task ID: 46313  
RAP Cleanup Responsible ID: RP - RESPONSIBLE PARTY  
RAP Funding Eligibility Type: -  
RAP Actual Cost: Not reported  
RAP Completion Date: 02-13-1995  
RAP Payment Date: Not reported  
RAP Last Order Approved: 1995-02-13 00:00:00  
RA Task ID: 46314  
RA Cleanup Responsible: ST - STATE  
RA Funding Eligibility Type: -  
RA Years to Complete: Not reported  
RA Actual Cost: Not reported

[Click here for Florida Oculus:](#)

UST:

Facility Id: 9102527

Map ID  
Direction  
Distance  
Elevation

MAP FINDINGS

Site

Database(s)

EDR ID Number  
EPA ID Number

**TAMPA BAY ARENA (Continued)**

**U000102993**

Facility Status: CLOSED  
Type Description: Fuel user/Non-retail  
Facility Phone: 8132899318  
Region: STATE  
Positioning Method: UNVR  
Lat/Long (dms): 27 57 3 / 82 27 5

Owner:  
Owner Id: 21527  
Owner Name: TAMPA BAY ARENA  
Owner Address: 401 CHANNELSIDE DR  
Owner Address 2: ATTN: TIM FRIEDENBERGER  
Owner City,St,Zip: TAMPA, FL 33602  
Owner Contact: TIM FRIEDENBERGER  
Owner Phone: 8133016741

Tank Info:  
Name: TAMPA BAY ARENA  
Address: 901 E PLATT ST  
Tank Id: 1  
Status: Closed in place  
Status Date: 5/31/1992  
Install Date: Not reported  
Substance: Unleaded gas  
Content Description: Unleaded Gas  
Gallons: 2000  
Vessel Indicator: TANK  
Tank Location: UNDERGROUND  
DEP Contractor: P

Name: TAMPA BAY ARENA  
Address: 901 E PLATT ST  
Tank Id: 2  
Status: Closed in place  
Status Date: 5/31/1992  
Install Date: Not reported  
Substance: Unleaded gas  
Content Description: Unleaded Gas  
Gallons: 2000  
Vessel Indicator: TANK  
Tank Location: UNDERGROUND  
DEP Contractor: P

Name: TAMPA BAY ARENA  
Address: 901 E PLATT ST  
Tank Id: 3  
Status: Closed in place  
Status Date: 5/31/1992  
Install Date: Not reported  
Substance: Kerosene  
Content Description: Kerosene  
Gallons: 550  
Vessel Indicator: TANK  
Tank Location: UNDERGROUND  
DEP Contractor: P

Map ID  
Direction  
Distance  
Elevation

MAP FINDINGS

Site

Database(s)

EDR ID Number  
EPA ID Number

**TAMPA BAY ARENA (Continued)**

**U000102993**

[Click here for Florida Oculus:](#)

**CLEANUP SITES:**

DEP Cleanup Site Key: 58713372  
Source Database Name: Storage Tank Contamination Monitoring  
Source Database Id: 9102527  
CPAC Program Area Id: TK  
CLLC Cleanup Category Key: PETRO  
RSC2 Remediation Status Key: ACTIVE  
Data Load Date: 05/28/2019  
OC3 Office Id: SWD  
Physical Address Line 2: Not reported  
OIC Object Of Interest Id: FACIL  
PC2 Proximity Id: EXACT  
Calc Coordinates Accuracy Level Id: 4  
CMC2 Coordinate Method Id: Digital Aerial Photography With Ground Control  
DC4 Datum Id: North American Datum of 1983  
VSC1 Verification Status: REVIEWED  
Collect Username: WILLIAMS\_CA  
Collect Date: 02/16/2011  
Collect Affiliation: TKHQ  
Map Source: 1999 doqs  
Map Source Scale: 4078  
Interpolation Scale: Not reported  
Verifier Username: WILLIAMS\_CA  
Verifier Affiliation: DEPARTMENT OF ENVIRONMENTAL PROTECTION  
Verification Date: 07/26/2011  
Verified Coordinate Method Id: Digital Aerial Photography With Ground Control  
Source Database Name Code: STCM  
CMC2 Coordinate Method ID Code: DPHO  
DC4 Datum ID Code: NAD83  
Verified Coordinate Method ID Code: DPHO  
Comments: Not reported  
Latitude/Longitude (deg/min/sec): 27 56 34.45 / 82 27 3.449

**DWM CONTAM:**

Program Site Id: 9102527  
Lat DD: 27  
Lat MM: 56  
Lat SS: 34.45  
Long DD: 82  
Long MM: 27  
Long SS: 3.449  
Office/ District: SWD  
Program Area: Storage Tanks  
Offsite Contamination: Not reported  
Project Manager: Not reported  
Priority Score: 10  
Datum: 0  
Method: UNVR  
Facility Status: CLOSED  
Feature: Not reported  
Section: 19  
Township: 29S  
Range: 19E

Map ID  
Direction  
Distance  
Elevation

MAP FINDINGS

Site

Database(s)

EDR ID Number  
EPA ID Number

**TAMPA BAY ARENA (Continued)**

**U000102993**

Staff Assigned: Not reported  
Priority (Y/N): Not reported

**BG283 RAINBOW FOOD MART**  
**SE 1417 S HOWARD AVE**  
**1/8-1/4 TAMPA, FL 33606**  
**0.150 mi.**  
**793 ft. Site 2 of 2 in cluster BG**

**FL LUST U003167055**  
**FL UST N/A**  
**FL DWM CONTAM**  
**FL Financial Assurance**

**Actual:**  
**4 ft.**

**LUST:**  
Region: STATE  
Facility Id: 8625096  
Facility Status: OPEN  
Facility Type: A - Retail Station  
Facility Phone: (813)251-6776  
Facility Cleanup Rank: 12280  
District: Southwest District  
Lat/Long (dms): 27 55 41.2726 / 82 29 0.5255  
Section: Not reported  
Township: Not reported  
Range: Not reported  
Feature: Not reported  
Method: AGPS  
Datum: 0  
Score: 10  
Score Effective Date: 2007-10-12 00:00:00  
Score When Ranked: 8  
Operator: SOUZAN FARAH NABI  
Name Update: 1996-09-17 00:00:00  
Address Update: 2015-01-21 00:00:00

**Focus Map:**  
**5**

**Petroleum Cleanup PCT Facility Score:**  
Facility Cleanup Status: ONGO - ONGOING  
Contact: SOUZAN FARAH NABI  
Contact Company: 1417 SOHO INVESTMENT  
Contact Address: 1417 S HOWARD AVE  
Contact City/State/Zip: TAMPA, FL 33606  
Phone: (813)476-4556  
Bad Address Ind: Y  
State: FL  
Zip: 33606  
Score: 10  
Score Effective Date: 2007-10-12 00:00:00  
Related Party ID: 70596  
Primary RP Role: ACCOUNT OWNER  
RP Begin Date: 2015-01-21  
RP Zip: Not reported  
RP Extension: Not reported

**Discharge Cleanup Summary:**  
Discharge Date: 1/5/1989  
PCT Discharge Combined: Not reported  
Cleanup Required: R - CLEANUP REQUIRED  
Discharge Cleanup Status: RAP - RAP ONGOING  
Disch Cleanup Status Date: 2/22/1995  
Cleanup Work Status: INACTIVE  
Information Source: D - DISCHARGE NOTIFICATION  
Other Source Description: Not reported

Map ID  
Direction  
Distance  
Elevation

MAP FINDINGS

Site

Database(s)

EDR ID Number  
EPA ID Number

**RAINBOW FOOD MART (Continued)**

**U003167055**

Eligibility Indicator: E - ELIGIBLE  
Site Manager: COTON\_V  
Site Mgr End Date: Not reported  
Tank Office: PCLP29 - HILLSBOROUGH ENVIRONMENTAL PROTECTION COMMISSION  
Discharge Date: 1/27/1991  
PCT Discharge Combined: Not reported  
Cleanup Required: R - CLEANUP REQUIRED  
Discharge Cleanup Status: SA - SA ONGOING  
Disch Cleanup Status Date: 1/20/2016  
Cleanup Work Status: INACTIVE  
Information Source: D - DISCHARGE NOTIFICATION  
Other Source Description: Not reported  
Eligibility Indicator: E - ELIGIBLE  
Site Manager: COTON\_V  
Site Mgr End Date: Not reported  
Tank Office: PCLP29 - HILLSBOROUGH ENVIRONMENTAL PROTECTION COMMISSION  
Discharge Date: 4/23/2004  
PCT Discharge Combined: Not reported  
Cleanup Required: R - CLEANUP REQUIRED  
Discharge Cleanup Status: SA - SA ONGOING  
Disch Cleanup Status Date: 12/28/2004  
Cleanup Work Status: INACTIVE  
Information Source: C - CLOSURE REPORT  
Other Source Description: Not reported  
Eligibility Indicator: E - ELIGIBLE  
Site Manager: COTON\_V  
Site Mgr End Date: Not reported  
Tank Office: PCLP29 - HILLSBOROUGH ENVIRONMENTAL PROTECTION COMMISSION  
Discharge Date: 5/8/2002  
PCT Discharge Combined: Not reported  
Cleanup Required: R - CLEANUP REQUIRED  
Discharge Cleanup Status: SA - SA ONGOING  
Disch Cleanup Status Date: 12/28/2004  
Cleanup Work Status: INACTIVE  
Information Source: D - DISCHARGE NOTIFICATION  
Other Source Description: CRACKED STP SUMP  
Eligibility Indicator: E - ELIGIBLE  
Site Manager: COTON\_V  
Site Mgr End Date: Not reported  
Tank Office: PCLP29 - HILLSBOROUGH ENVIRONMENTAL PROTECTION COMMISSION  
Discharge Date: 8/25/2008  
PCT Discharge Combined: Not reported  
Cleanup Required: R - CLEANUP REQUIRED  
Discharge Cleanup Status: SA - SA ONGOING  
Disch Cleanup Status Date: 9/2/2010  
Cleanup Work Status: INACTIVE  
Information Source: C - CLOSURE REPORT  
Other Source Description: Not reported  
Eligibility Indicator: E - ELIGIBLE  
Site Manager: COTON\_V  
Site Mgr End Date: Not reported  
Tank Office: PCLP29 - HILLSBOROUGH ENVIRONMENTAL PROTECTION COMMISSION

**Petroleum Cleanup Program Eligibility:**

Facility ID: 8625096  
Discharge Date: 1/5/1989  
Pct Discharge Combined With: Not reported  
Cleanup Required: R - CLEANUP REQUIRED

Map ID  
Direction  
Distance  
Elevation

MAP FINDINGS

Site

Database(s)

EDR ID Number  
EPA ID Number

**RAINBOW FOOD MART (Continued)**

**U003167055**

Discharge Cleanup Status: RAP - RAP ONGOING  
Disch Cleanup Status Date: 2/22/1995  
Cleanup Work Status: INACTIVE  
Information Source: D - DISCHARGE NOTIFICATION  
Other Source Description: Not reported  
Application Received Date: 10/22/1996  
Cleanup Program: C - PETROLEUM CLEANUP PARTICIPATION PROGRAM  
Eligibility Status: 10/22/1996  
Elig Status Date: 10/22/1996  
Letter Of Intent Date: 10/18/1996  
Redetermined: No  
Inspection Date: 2/28/1992  
Site Manager: COTON\_V  
Site Mgr End Date: Not reported  
Tank Office: PCLP29 - HILLSBOROUGH ENVIRONMENTAL PROTECTION COMMISSION  
Deductible Amount: Not reported  
Deductible Paid To Date: 0  
Co-Pay Amount: 25  
Co-Pay Paid To Date: 0  
Cap Amount: 400000  
Facility ID: 8625096  
Discharge Date: 1/27/1991  
Pct Discharge Combined With: Not reported  
Cleanup Required: R - CLEANUP REQUIRED  
Discharge Cleanup Status: SA - SA ONGOING  
Disch Cleanup Status Date: 1/20/2016  
Cleanup Work Status: INACTIVE  
Information Source: D - DISCHARGE NOTIFICATION  
Other Source Description: Not reported  
Application Received Date: 10/22/1996  
Cleanup Program: C - PETROLEUM CLEANUP PARTICIPATION PROGRAM  
Eligibility Status: 5/7/2003  
Elig Status Date: 5/7/2003  
Letter Of Intent Date: Not reported  
Redetermined: No  
Inspection Date: 2/28/1992  
Site Manager: COTON\_V  
Site Mgr End Date: Not reported  
Tank Office: PCLP29 - HILLSBOROUGH ENVIRONMENTAL PROTECTION COMMISSION  
Deductible Amount: Not reported  
Deductible Paid To Date: 0  
Co-Pay Amount: 25  
Co-Pay Paid To Date: 0  
Cap Amount: 400000

Contaminated Media:  
Discharge Date: 1/5/1989  
Pct Discharge Combined With: Not reported  
Cleanup Required: R - CLEANUP REQUIRED  
Discharge Cleanup Status: RAP - RAP ONGOING  
Disch Cleanup Status Date: 2/22/1995  
Cleanup Work Status: INACTIVE  
Information Source: D - DISCHARGE NOTIFICATION  
Other Source Description: Not reported  
Elig Indicator: E - ELIGIBLE  
Site Manager: COTON\_V  
Site Mgr End Date: Not reported  
Tank Office: PCLP29 - HILLSBOROUGH ENVIRONM

Map ID  
Direction  
Distance  
Elevation

MAP FINDINGS

Site

Database(s)

EDR ID Number  
EPA ID Number

**RAINBOW FOOD MART (Continued)**

**U003167055**

Contaminated Drinking Wells: 0  
Contaminated Monitoring Well: Yes  
Contaminated Soil: No  
Contaminated Surface Water: No  
Contaminated Ground Water: No  
Pollutant: B - Unleaded Gas  
Pollutant Other Description: Not reported  
Gallons Discharged: Not reported  
Discharge Date: 1/27/1991  
Pct Discharge Combined With: Not reported  
Cleanup Required: R - CLEANUP REQUIRED  
Discharge Cleanup Status: SA - SA ONGOING  
Disch Cleanup Status Date: 1/20/2016  
Cleanup Work Status: INACTIVE  
Information Source: D - DISCHARGE NOTIFICATION  
Other Source Description: Not reported  
Elig Indicator: E - ELIGIBLE  
Site Manager: COTON\_V  
Site Mgr End Date: Not reported  
Tank Office: PCLP29 - HILLSBOROUGH ENVIRONM  
Contaminated Drinking Wells: Not reported  
Contaminated Monitoring Well: Not reported  
Contaminated Soil: Not reported  
Contaminated Surface Water: Not reported  
Contaminated Ground Water: Not reported  
Pollutant: B - Unleaded Gas  
Pollutant Other Description: Not reported  
Gallons Discharged: Not reported  
Discharge Date: 4/23/2004  
Pct Discharge Combined With: Not reported  
Cleanup Required: R - CLEANUP REQUIRED  
Discharge Cleanup Status: SA - SA ONGOING  
Disch Cleanup Status Date: 12/28/2004  
Cleanup Work Status: INACTIVE  
Information Source: C - CLOSURE REPORT  
Other Source Description: Not reported  
Elig Indicator: E - ELIGIBLE  
Site Manager: COTON\_V  
Site Mgr End Date: Not reported  
Tank Office: PCLP29 - HILLSBOROUGH ENVIRONM  
Contaminated Drinking Wells: Not reported  
Contaminated Monitoring Well: Not reported  
Contaminated Soil: Yes  
Contaminated Surface Water: Not reported  
Contaminated Ground Water: Not reported  
Pollutant: B - Unleaded Gas  
Pollutant Other Description: Not reported  
Gallons Discharged: Not reported  
Discharge Date: 5/8/2002  
Pct Discharge Combined With: Not reported  
Cleanup Required: R - CLEANUP REQUIRED  
Discharge Cleanup Status: SA - SA ONGOING  
Disch Cleanup Status Date: 12/28/2004  
Cleanup Work Status: INACTIVE  
Information Source: D - DISCHARGE NOTIFICATION  
Other Source Description: CRACKED STP SUMP  
Elig Indicator: E - ELIGIBLE

Map ID  
Direction  
Distance  
Elevation

MAP FINDINGS

Site

Database(s)

EDR ID Number  
EPA ID Number

**RAINBOW FOOD MART (Continued)**

**U003167055**

Site Manager: COTON\_V  
Site Mgr End Date: Not reported  
Tank Office: PCLP29 - HILLSBOROUGH ENVIRONM  
Contaminated Drinking Wells: Not reported  
Contaminated Monitoring Well: No  
Contaminated Soil: Yes  
Contaminated Surface Water: No  
Contaminated Ground Water: Yes  
Pollutant: B - Unleaded Gas  
Pollutant Other Description: Not reported  
Gallons Discharged: Not reported  
Discharge Date: 8/25/2008  
Pct Discharge Combined With: Not reported  
Cleanup Required: R - CLEANUP REQUIRED  
Discharge Cleanup Status: SA - SA ONGOING  
Disch Cleanup Status Date: 9/2/2010  
Cleanup Work Status: INACTIVE  
Information Source: C - CLOSURE REPORT  
Other Source Description: Not reported  
Elig Indicator: E - ELIGIBLE  
Site Manager: COTON\_V  
Site Mgr End Date: Not reported  
Tank Office: PCLP29 - HILLSBOROUGH ENVIRONM  
Contaminated Drinking Wells: Not reported  
Contaminated Monitoring Well: No  
Contaminated Soil: Yes  
Contaminated Surface Water: No  
Contaminated Ground Water: No  
Pollutant: B - Unleaded Gas  
Pollutant Other Description: Regular Unleaded  
Gallons Discharged: Not reported

Task Information:  
District: SWD  
Facility ID: 8625096  
Facility Status: OPEN  
Facility Type: A - Retail Station -  
County: HILLSBOROUGH  
County ID: 29  
Cleanup Eligibility Status: E  
Source Effective Date: Not reported  
Discharge Date: 01-05-1989  
Cleanup Required: R - CLEANUP REQUIRED  
Discharge Cleanup Status: RAP - RAP ONGOING  
Disch Cleanup Status Date: 02-22-1995  
SRC Action Type: -  
SRC Submit Date: Not reported  
SRC Review Date: Not reported  
SRC Completion Status: -  
SRC Issue Date: Not reported  
SRC Comment: Not reported  
Cleanup Work Status: INACTIVE  
Site Mgr: COTON\_V  
Site Mgr End Date: Not reported  
Tank Office: PCLP29 - Hillsborough County  
SR Task ID: Not reported  
SR Cleanup Responsible: -  
SR Funding Eligibility Type: -



Map ID  
Direction  
Distance  
Elevation

MAP FINDINGS

Site

Database(s)

EDR ID Number  
EPA ID Number

**RAINBOW FOOD MART (Continued)**

**U003167055**

SR Actual Cost: Not reported  
SR Completion Date: Not reported  
SR Payment Date: Not reported  
SR Oral Date: Not reported  
SR Written Date: Not reported  
SR Soil Removal: Not reported  
SR Free Product Removal: Not reported  
SR Soil Tonnage Removed: Not reported  
SR Soil Treatment: Not reported  
SR Other Treatment: Not reported  
SR Alternate Proc Received Date: Not reported  
SR Alternate Procedure Status: Not reported  
SR Alternate Procedure Status Date: Not reported  
SR Alternate Procedure Comments: Not reported  
SA Task ID: 47217  
SA Cleanup Responsible: -  
SA Funding Eligibility Type: -  
SA Actual Cost: Not reported  
SA Completion Date: 04-02-1992  
SA Payment Date: Not reported  
RAP Task ID: 47218  
RAP Cleanup Responsible ID: RP - RESPONSIBLE PARTY  
RAP Funding Eligibility Type: -  
RAP Actual Cost: Not reported  
RAP Completion Date: Not reported  
RAP Payment Date: Not reported  
RAP Last Order Approved: 1995-03-28 00:00:00  
RA Task ID: Not reported  
RA Cleanup Responsible: -  
RA Funding Eligibility Type: -  
RA Years to Complete: Not reported  
RA Actual Cost: Not reported  
District: SWD  
Facility ID: 8625096  
Facility Status: OPEN  
Facility Type: A - Retail Station -  
County: HILLSBOROUGH  
County ID: 29  
Cleanup Eligibility Status: E  
Source Effective Date: Not reported  
Discharge Date: 01-27-1991  
Cleanup Required: R - CLEANUP REQUIRED  
Discharge Cleanup Status: SA - SA ONGOING  
Disch Cleanup Status Date: 01-20-2016  
SRC Action Type: -  
SRC Submit Date: Not reported  
SRC Review Date: Not reported  
SRC Completion Status: -  
SRC Issue Date: Not reported  
SRC Comment: Not reported  
Cleanup Work Status: INACTIVE  
Site Mgr: COTON\_V  
Site Mgr End Date: Not reported  
Tank Office: PCLP29 - Hillsborough County  
SR Task ID: 47216  
SR Cleanup Responsible: RP - RESPONSIBLE PARTY  
SR Funding Eligibility Type: -

Map ID  
Direction  
Distance  
Elevation

MAP FINDINGS

Site

Database(s)

EDR ID Number  
EPA ID Number

**RAINBOW FOOD MART (Continued)**

**U003167055**

SR Actual Cost: Not reported  
SR Completion Date: Not reported  
SR Payment Date: Not reported  
SR Oral Date: Not reported  
SR Written Date: 12-01-1994  
SR Soil Removal: Y  
SR Free Product Removal: Not reported  
SR Soil Tonnage Removed: Not reported  
SR Soil Treatment: Not reported  
SR Other Treatment: Not reported  
SR Alternate Proc Received Date: Not reported  
SR Alternate Procedure Status: Not reported  
SR Alternate Procedure Status Date: Not reported  
SR Alternate Procedure Comments: Not reported  
SA Task ID: 92117  
SA Cleanup Responsible: RP - RESPONSIBLE PARTY  
SA Funding Eligibility Type: -  
SA Actual Cost: Not reported  
SA Completion Date: Not reported  
SA Payment Date: Not reported  
RAP Task ID: Not reported  
RAP Cleanup Responsible ID: -  
RAP Funding Eligibility Type: -  
RAP Actual Cost: Not reported  
RAP Completion Date: Not reported  
RAP Payment Date: Not reported  
RAP Last Order Approved: Not reported  
RA Task ID: Not reported  
RA Cleanup Responsible: -  
RA Funding Eligibility Type: -  
RA Years to Complete: Not reported  
RA Actual Cost: Not reported  
District: SWD  
Facility ID: 8625096  
Facility Status: OPEN  
Facility Type: A - Retail Station -  
County: HILLSBOROUGH  
County ID: 29  
Cleanup Eligibility Status: E  
Source Effective Date: Not reported  
Discharge Date: 04-23-2004  
Cleanup Required: R - CLEANUP REQUIRED  
Discharge Cleanup Status: SA - SA ONGOING  
Disch Cleanup Status Date: 12-28-2004  
SRC Action Type: -  
SRC Submit Date: Not reported  
SRC Review Date: Not reported  
SRC Completion Status: -  
SRC Issue Date: Not reported  
SRC Comment: Not reported  
Cleanup Work Status: INACTIVE  
Site Mgr: COTON\_V  
Site Mgr End Date: Not reported  
Tank Office: PCLP29 - Hillsborough County  
SR Task ID: Not reported  
SR Cleanup Responsible: -  
SR Funding Eligibility Type: -

Map ID  
Direction  
Distance  
Elevation

MAP FINDINGS

Site

Database(s)

EDR ID Number  
EPA ID Number

**RAINBOW FOOD MART (Continued)**

**U003167055**

SR Actual Cost: Not reported  
SR Completion Date: Not reported  
SR Payment Date: Not reported  
SR Oral Date: Not reported  
SR Written Date: Not reported  
SR Soil Removal: Not reported  
SR Free Product Removal: Not reported  
SR Soil Tonnage Removed: Not reported  
SR Soil Treatment: Not reported  
SR Other Treatment: Not reported  
SR Alternate Proc Received Date: Not reported  
SR Alternate Procedure Status: Not reported  
SR Alternate Procedure Status Date: Not reported  
SR Alternate Procedure Comments: Not reported  
SA Task ID: 75771  
SA Cleanup Responsible: -  
SA Funding Eligibility Type: -  
SA Actual Cost: Not reported  
SA Completion Date: Not reported  
SA Payment Date: Not reported  
RAP Task ID: Not reported  
RAP Cleanup Responsible ID: -  
RAP Funding Eligibility Type: -  
RAP Actual Cost: Not reported  
RAP Completion Date: Not reported  
RAP Payment Date: Not reported  
RAP Last Order Approved: Not reported  
RA Task ID: Not reported  
RA Cleanup Responsible: -  
RA Funding Eligibility Type: -  
RA Years to Complete: Not reported  
RA Actual Cost: Not reported  
District: SWD  
Facility ID: 8625096  
Facility Status: OPEN  
Facility Type: A - Retail Station -  
County: HILLSBOROUGH  
County ID: 29  
Cleanup Eligibility Status: E  
Source Effective Date: Not reported  
Discharge Date: 05-08-2002  
Cleanup Required: R - CLEANUP REQUIRED  
Discharge Cleanup Status: SA - SA ONGOING  
Disch Cleanup Status Date: 12-28-2004  
SRC Action Type: -  
SRC Submit Date: Not reported  
SRC Review Date: Not reported  
SRC Completion Status: -  
SRC Issue Date: Not reported  
SRC Comment: Not reported  
Cleanup Work Status: INACTIVE  
Site Mgr: COTON\_V  
Site Mgr End Date: Not reported  
Tank Office: PCLP29 - Hillsborough County  
SR Task ID: Not reported  
SR Cleanup Responsible: -  
SR Funding Eligibility Type: -

Map ID  
Direction  
Distance  
Elevation

MAP FINDINGS

Site

Database(s)

EDR ID Number  
EPA ID Number

**RAINBOW FOOD MART (Continued)**

**U003167055**

SR Actual Cost: Not reported  
SR Completion Date: Not reported  
SR Payment Date: Not reported  
SR Oral Date: Not reported  
SR Written Date: Not reported  
SR Soil Removal: Not reported  
SR Free Product Removal: Not reported  
SR Soil Tonnage Removed: Not reported  
SR Soil Treatment: Not reported  
SR Other Treatment: Not reported  
SR Alternate Proc Received Date: Not reported  
SR Alternate Procedure Status: Not reported  
SR Alternate Procedure Status Date: Not reported  
SR Alternate Procedure Comments: Not reported  
SA Task ID: 75770  
SA Cleanup Responsible: -  
SA Funding Eligibility Type: -  
SA Actual Cost: Not reported  
SA Completion Date: Not reported  
SA Payment Date: Not reported  
RAP Task ID: Not reported  
RAP Cleanup Responsible ID: -  
RAP Funding Eligibility Type: -  
RAP Actual Cost: Not reported  
RAP Completion Date: Not reported  
RAP Payment Date: Not reported  
RAP Last Order Approved: Not reported  
RA Task ID: Not reported  
RA Cleanup Responsible: -  
RA Funding Eligibility Type: -  
RA Years to Complete: Not reported  
RA Actual Cost: Not reported  
District: SWD  
Facility ID: 8625096  
Facility Status: OPEN  
Facility Type: A - Retail Station -  
County: HILLSBOROUGH  
County ID: 29  
Cleanup Eligibility Status: E  
Source Effective Date: Not reported  
Discharge Date: 08-25-2008  
Cleanup Required: R - CLEANUP REQUIRED  
Discharge Cleanup Status: SA - SA ONGOING  
Disch Cleanup Status Date: 09-02-2010  
SRC Action Type: -  
SRC Submit Date: Not reported  
SRC Review Date: Not reported  
SRC Completion Status: -  
SRC Issue Date: Not reported  
SRC Comment: Not reported  
Cleanup Work Status: INACTIVE  
Site Mgr: COTON\_V  
Site Mgr End Date: Not reported  
Tank Office: PCLP29 - Hillsborough County  
SR Task ID: Not reported  
SR Cleanup Responsible: -  
SR Funding Eligibility Type: -

Map ID  
Direction  
Distance  
Elevation

MAP FINDINGS

Site

Database(s)

EDR ID Number  
EPA ID Number

**RAINBOW FOOD MART (Continued)**

**U003167055**

SR Actual Cost:	Not reported
SR Completion Date:	Not reported
SR Payment Date:	Not reported
SR Oral Date:	Not reported
SR Written Date:	Not reported
SR Soil Removal:	Not reported
SR Free Product Removal:	Not reported
SR Soil Tonnage Removed:	Not reported
SR Soil Treatment:	Not reported
SR Other Treatment:	Not reported
SR Alternate Proc Received Date:	Not reported
SR Alternate Procedure Status:	Not reported
SR Alternate Procedure Status Date:	Not reported
SR Alternate Procedure Comments:	Not reported
SA Task ID:	86673
SA Cleanup Responsible:	-
SA Funding Eligibility Type:	-
SA Actual Cost:	Not reported
SA Completion Date:	Not reported
SA Payment Date:	Not reported
RAP Task ID:	Not reported
RAP Cleanup Responsible ID:	-
RAP Funding Eligibility Type:	-
RAP Actual Cost:	Not reported
RAP Completion Date:	Not reported
RAP Payment Date:	Not reported
RAP Last Order Approved:	Not reported
RA Task ID:	Not reported
RA Cleanup Responsible:	-
RA Funding Eligibility Type:	-
RA Years to Complete:	Not reported
RA Actual Cost:	Not reported

[Click here for Florida Oculus:](#)

**UST:**

Facility Id:	8625096
Facility Status:	OPEN
Type Description:	Retail Station
Facility Phone:	8132516776
Region:	STATE
Positioning Method:	AGPS
Lat/Long (dms):	27 55 41 / 82 29 1

**Owner:**

Owner Id:	70596
Owner Name:	1417 SOHO INVESTMENT
Owner Address:	1417 S HOWARD AVE
Owner Address 2:	ATTN: SOUZAN FARAH NABI
Owner City,St,Zip:	TAMPA, FL 33606
Owner Contact:	SOUZAN FARAH NABI
Owner Phone:	8134764556

**Tank Info:**

Name:	RAINBOW FOOD MART
Address:	1417 S HOWARD AVE
Tank Id:	1

Map ID  
Direction  
Distance  
Elevation

MAP FINDINGS

Site

Database(s)

EDR ID Number  
EPA ID Number

**RAINBOW FOOD MART (Continued)**

**U003167055**

Status: Removed  
Status Date: 12/1/1995  
Install Date: 11/1/1976  
Substance: Unleaded gas  
Content Description: Unleaded Gas  
Gallons: 6000  
Vessel Indicator: TANK  
Tank Location: UNDERGROUND  
DEP Contractor: P

Name: RAINBOW FOOD MART  
Address: 1417 S HOWARD AVE  
Tank Id: 1R1  
Status: Temp out of service  
Status Date: 8/1/2016  
Install Date: 8/1/1996  
Substance: Unleaded gas  
Content Description: Unleaded Gas  
Gallons: 10000  
Vessel Indicator: TANK  
Tank Location: UNDERGROUND  
DEP Contractor: P

**Construction:**

Tank Id: 1R1  
Construction Category: Primary Construction  
Construction Description: Steel

Tank Id: 1R1  
Construction Category: Secondary Containment  
Construction Description: Double wall - tank jacket

Tank Id: 1R1  
Construction Category: Overfill/Spill  
Construction Description: Level gauges/alarms

Tank Id: 1R1  
Construction Category: Overfill/Spill  
Construction Description: Spill containment bucket

Tank Id: 1R1  
Construction Category: Overfill/Spill  
Construction Description: Tight fill

Tank Id: 1R1  
Construction Category: Overfill/Spill  
Construction Description: Ball check valve

**Monitoring:**

Tank ID: 1R1  
Monitoring Description: Mechanical line leak detector

Tank ID: 1R1  
Monitoring Description: Monitor dbl wall tank space

Tank ID: 1R1  
Monitoring Description: Monitor dbl wall pipe space

Map ID  
Direction  
Distance  
Elevation

MAP FINDINGS

Site

Database(s)

EDR ID Number  
EPA ID Number

**RAINBOW FOOD MART (Continued)**

**U003167055**

Tank ID: 1R1  
Monitoring Description: Electronic monitor pipe sumps

Tank ID: 1R1  
Monitoring Description: Visual inspect dispenser liners

Piping:

Tank ID: 1R1  
Piping Category: Secondary Containment  
Piping Description: Double wall

Tank ID: 1R1  
Piping Category: Primary Construction  
Piping Description: Fiberglass

Tank ID: 1R1  
Piping Category: Miscellaneous Attributes  
Piping Description: Pressurized piping system

Tank ID: 1R1  
Piping Category: Miscellaneous Attributes  
Piping Description: Dispenser liners

Name: RAINBOW FOOD MART  
Address: 1417 S HOWARD AVE  
Tank Id: 2  
Status: Removed  
Status Date: 12/1/1995  
Install Date: 11/1/1976  
Substance: Unleaded gas  
Content Description: Unleaded Gas  
Gallons: 6000  
Vessel Indicator: TANK  
Tank Location: UNDERGROUND  
DEP Contractor: P

Name: RAINBOW FOOD MART  
Address: 1417 S HOWARD AVE  
Tank Id: 2R2  
Status: Temp out of service  
Status Date: 8/1/2016  
Install Date: 8/1/1996  
Substance: Unleaded gas  
Content Description: Unleaded Gas  
Gallons: 8000  
Vessel Indicator: TANK  
Tank Location: UNDERGROUND  
DEP Contractor: P

Construction:

Tank Id: 2R2  
Construction Category: Primary Construction  
Construction Description: Steel

Tank Id: 2R2  
Construction Category: Secondary Containment

Map ID  
Direction  
Distance  
Elevation

MAP FINDINGS

Site

Database(s)

EDR ID Number  
EPA ID Number

**RAINBOW FOOD MART (Continued)**

**U003167055**

Construction Description: Double wall - tank jacket

Tank Id: 2R2  
Construction Category: Overfill/Spill  
Construction Description: Level gauges/alarms

Tank Id: 2R2  
Construction Category: Overfill/Spill  
Construction Description: Spill containment bucket

Tank Id: 2R2  
Construction Category: Overfill/Spill  
Construction Description: Tight fill

Tank Id: 2R2  
Construction Category: Overfill/Spill  
Construction Description: Ball check valve

Monitoring:

Tank ID: 2R2  
Monitoring Description: Mechanical line leak detector

Tank ID: 2R2  
Monitoring Description: Monitor dbl wall tank space

Tank ID: 2R2  
Monitoring Description: Monitor dbl wall pipe space

Tank ID: 2R2  
Monitoring Description: Electronic monitor pipe sumps

Tank ID: 2R2  
Monitoring Description: Visual inspect dispenser liners

Piping:

Tank ID: 2R2  
Piping Category: Miscellaneous Attributes  
Piping Description: Dispenser liners

Tank ID: 2R2  
Piping Category: Primary Construction  
Piping Description: Fiberglass

Tank ID: 2R2  
Piping Category: Secondary Containment  
Piping Description: Double wall

Tank ID: 2R2  
Piping Category: Miscellaneous Attributes  
Piping Description: Pressurized piping system

Name: RAINBOW FOOD MART  
Address: 1417 S HOWARD AVE  
Tank Id: 3  
Status: Removed



Map ID  
Direction  
Distance  
Elevation

MAP FINDINGS

Site

Database(s)

EDR ID Number  
EPA ID Number

**RAINBOW FOOD MART (Continued)**

**U003167055**

Status Date: 12/1/1995  
Install Date: 11/1/1976  
Substance: Leaded gas  
Content Description: Leaded Gas  
Gallons: 10000  
Vessel Indicator: TANK  
Tank Location: UNDERGROUND  
DEP Contractor: P

[Click here for Florida Oculus:](#)

**DWM CONTAM:**

Program Site Id: 8625096  
Lat DD: 27  
Lat MM: 55  
Lat SS: 41.2726  
Long DD: 82  
Long MM: 29  
Long SS: 0.5255  
Office/ District: SWD  
Program Area: Storage Tanks  
Offsite Contamination: Not reported  
Project Manager: Not reported  
Priority Score: 10  
Datum: 0  
Method: AGPS  
Facility Status: OPEN  
Feature: Not reported  
Section: Not reported  
Township: Not reported  
Range: Not reported  
Staff Assigned: Not reported  
Priority (Y/N): Not reported

**FL Financial Assurance 3:**

Region: 3  
Facility ID: 8625096  
Facility Phone: 8132516776  
Facility Status: OPEN  
Facility Type: A  
Type Description: Retail Station  
DEP CO: C  
Financial Responsibility: EXEMPT-NOT REQUIRED  
Insurance Company: Not reported  
Effective Date: Not reported  
Expire Date: Not reported  
Owner ID: 70596  
Owner Name: 1417 SOHO INVESTMENT  
Owner Address: 1417 S HOWARD AVE  
Owner Address2: ATTN: SOUZAN FARAH NABI  
Owner City,St,Zip: TAMPA, FL 33606  
Contact: SOUZAN FARAH NABI  
Resp Party Phone: 8134764556

Region: 3

Map ID  
Direction  
Distance  
Elevation

MAP FINDINGS

Site

Database(s)

EDR ID Number  
EPA ID Number

**RAINBOW FOOD MART (Continued)**

**U003167055**

Facility ID: 8625096  
Facility Phone: 8132516776  
Facility Status: OPEN  
Facility Type: A  
Type Description: Retail Station  
DEP CO: C  
Financial Responsibility: INSURANCE  
Insurance Company: COMMERCE & INDUSTRY  
Effective Date: 09/12/2012  
Expire Date: 09/12/2013  
Owner ID: 70596  
Owner Name: 1417 SOHO INVESTMENT  
Owner Address: 1417 S HOWARD AVE  
Owner Address2: ATTN: SOUZAN FARAH NABI  
Owner City,St,Zip: TAMPA, FL 33606  
Contact: SOUZAN FARAH NABI  
Resp Party Phone: 8134764556

Region: 3  
Facility ID: 8625096  
Facility Phone: 8132516776  
Facility Status: OPEN  
Facility Type: A  
Type Description: Retail Station  
DEP CO: C  
Financial Responsibility: INSURANCE  
Insurance Company: ZURICH-AMERICAN  
Effective Date: 06/11/2008  
Expire Date: 06/11/2009  
Owner ID: 70596  
Owner Name: 1417 SOHO INVESTMENT  
Owner Address: 1417 S HOWARD AVE  
Owner Address2: ATTN: SOUZAN FARAH NABI  
Owner City,St,Zip: TAMPA, FL 33606  
Contact: SOUZAN FARAH NABI  
Resp Party Phone: 8134764556

Region: 3  
Facility ID: 8625096  
Facility Phone: 8132516776  
Facility Status: OPEN  
Facility Type: A  
Type Description: Retail Station  
DEP CO: C  
Financial Responsibility: INSURANCE  
Insurance Company: ZURICH-AMERICAN  
Effective Date: 06/11/2009  
Expire Date: 06/11/2010  
Owner ID: 70596  
Owner Name: 1417 SOHO INVESTMENT  
Owner Address: 1417 S HOWARD AVE  
Owner Address2: ATTN: SOUZAN FARAH NABI  
Owner City,St,Zip: TAMPA, FL 33606  
Contact: SOUZAN FARAH NABI  
Resp Party Phone: 8134764556

Region: 3

Map ID  
Direction  
Distance  
Elevation

MAP FINDINGS

Site

Database(s)

EDR ID Number  
EPA ID Number

**RAINBOW FOOD MART (Continued)**

**U003167055**

Facility ID: 8625096  
Facility Phone: 8132516776  
Facility Status: OPEN  
Facility Type: A  
Type Description: Retail Station  
DEP CO: C  
Financial Responsibility: INSURANCE  
Insurance Company: ZURICH-AMERICAN  
Effective Date: 06/11/2010  
Expire Date: 06/11/2011  
Owner ID: 70596  
Owner Name: 1417 SOHO INVESTMENT  
Owner Address: 1417 S HOWARD AVE  
Owner Address2: ATTN: SOUZAN FARAH NABI  
Owner City,St,Zip: TAMPA, FL 33606  
Contact: SOUZAN FARAH NABI  
Resp Party Phone: 8134764556

Region: 3  
Facility ID: 8625096  
Facility Phone: 8132516776  
Facility Status: OPEN  
Facility Type: A  
Type Description: Retail Station  
DEP CO: C  
Financial Responsibility: INSURANCE  
Insurance Company: ZURICH-AMERICAN  
Effective Date: 06/11/2011  
Expire Date: 06/11/2012  
Owner ID: 70596  
Owner Name: 1417 SOHO INVESTMENT  
Owner Address: 1417 S HOWARD AVE  
Owner Address2: ATTN: SOUZAN FARAH NABI  
Owner City,St,Zip: TAMPA, FL 33606  
Contact: SOUZAN FARAH NABI  
Resp Party Phone: 8134764556

284  
WNW  
1/8-1/4  
0.151 mi.  
796 ft.

**TAMPA DOWNTOWN INVEST LTD PROPERTY  
CITY BLK WASHINGTON N MORGAN W  
TAMPA, FL 33602**

**FL LUST U004146618  
FL TANKS N/A**

**Actual:  
11 ft.  
Focus Map:  
6**

LUST:  
Region: STATE  
Facility Id: 8943604  
Facility Status: CLOSED  
Facility Type: X - Contamination Site  
Facility Phone: Not reported  
Facility Cleanup Rank: Not reported  
District: Southwest District  
Lat/Long (dms): 27 56 49.0096 / 82 27 15.9854  
Section: 24  
Township: 28S  
Range: 18E  
Feature: Not reported  
Method: UNVR  
Datum: 0

Map ID  
Direction  
Distance  
Elevation

MAP FINDINGS

Site

Database(s)

EDR ID Number  
EPA ID Number

**TAMPA DOWNTOWN INVEST LTD PROPERTY (Continued)**

**U004146618**

Score: Not reported  
Score Effective Date: Not reported  
Score When Ranked: Not reported  
Operator: VACANT  
Name Update: Not reported  
Address Update: Not reported

Discharge Cleanup Summary:  
Discharge Date: 6/23/1988  
PCT Discharge Combined: Not reported  
Cleanup Required: R - CLEANUP REQUIRED  
Discharge Cleanup Status: NFA - NFA COMPLETE  
Disch Cleanup Status Date: 1/24/2006  
Cleanup Work Status: COMPLETED  
Information Source: E - EDI  
Other Source Description: Not reported  
Eligibility Indicator: I - INELIGIBLE  
Site Manager: HEINTZ\_C  
Site Mgr End Date: 12/14/2005  
Tank Office: PCLP29 - HILLSBOROUGH ENVIRONMENTAL PROTECTION COMMISSION

Contaminated Media:  
Discharge Date: 6/23/1988  
Pct Discharge Combined With: Not reported  
Cleanup Required: R - CLEANUP REQUIRED  
Discharge Cleanup Status: NFA - NFA COMPLETE  
Disch Cleanup Status Date: 1/24/2006  
Cleanup Work Status: COMPLETED  
Information Source: E - EDI  
Other Source Description: Not reported  
Elig Indicator: I - INELIGIBLE  
Site Manager: HEINTZ\_C  
Site Mgr End Date: 12/14/2005  
Tank Office: PCLP29 - HILLSBOROUGH ENVIRONM

Contaminated Drinking Wells: 0  
Contaminated Monitoring Well: Yes  
Contaminated Soil: No  
Contaminated Surface Water: No  
Contaminated Ground Water: Yes  
Pollutant: Z - Other Non Regulated  
Pollutant Other Description: Not reported  
Gallons Discharged: Not reported

Task Information:  
District: SWD  
Facility ID: 8943604  
Facility Status: CLOSED  
Facility Type: X - Contamination Site -  
HILLSBOROUGH  
County: 29  
County ID: 29  
Cleanup Eligibility Status: I  
Source Effective Date: 12-14-2005  
Discharge Date: 06-23-1988  
Cleanup Required: R - CLEANUP REQUIRED  
Discharge Cleanup Status: NFA - NFA COMPLETE  
Disch Cleanup Status Date: 01-24-2006  
SRC Action Type: NFA - NO FURTHER ACTION  
SRC Submit Date: 12-09-2005  
SRC Review Date: 12-14-2005

Map ID  
Direction  
Distance  
Elevation

MAP FINDINGS

Site

Database(s)

EDR ID Number  
EPA ID Number

**TAMPA DOWNTOWN INVEST LTD PROPERTY (Continued)**

**U004146618**

SRC Completion Status: A - APPROVED  
SRC Issue Date: 01-24-2006  
SRC Comment: Not reported  
Cleanup Work Status: COMPLETED  
Site Mgr: HEINTZ\_C  
Site Mgr End Date: 12-14-2005  
Tank Office: PCLP29 - Hillsborough County  
SR Task ID: 47378  
SR Cleanup Responsible: ST - STATE  
SR Funding Eligibility Type: -  
SR Actual Cost: Not reported  
SR Completion Date: Not reported  
SR Payment Date: Not reported  
SR Oral Date: Not reported  
SR Written Date: Not reported  
SR Soil Removal: Not reported  
SR Free Product Removal: Not reported  
SR Soil Tonnage Removed: Not reported  
SR Soil Treatment: Not reported  
SR Other Treatment: Not reported  
SR Alternate Proc Received Date: Not reported  
SR Alternate Procedure Status: Not reported  
SR Alternate Procedure Status Date: Not reported  
SR Alternate Procedure Comments: Not reported  
SA Task ID: 47379  
SA Cleanup Responsible: ST - STATE  
SA Funding Eligibility Type: -  
SA Actual Cost: Not reported  
SA Completion Date: Not reported  
SA Payment Date: Not reported  
RAP Task ID: 47380  
RAP Cleanup Responsible ID: ST - STATE  
RAP Funding Eligibility Type: -  
RAP Actual Cost: Not reported  
RAP Completion Date: Not reported  
RAP Payment Date: Not reported  
RAP Last Order Approved: Not reported  
RA Task ID: 47381  
RA Cleanup Responsible: ST - STATE  
RA Funding Eligibility Type: -  
RA Years to Complete: 0  
RA Actual Cost: Not reported

[Click here for Florida Oculus:](#)

**TANKS:**

Name: TAMPA DOWNTOWN INVEST LTD PROPERTY  
Address: CITY BLK WASHINGTON N MORGAN W  
City,State,Zip: TAMPA, FL 33602  
Facility ID: 8943604  
Facility Phone: Not reported  
Facility Status: CLOSED  
Facility Type: X  
Type Description: Contamination Site  
Dep Co: P  
Lat/Lon Deg Min Sec: 27 56 49 / 82 27 16

MAP FINDINGS

Map ID  
 Direction  
 Distance  
 Elevation

Site

Database(s)

EDR ID Number  
 EPA ID Number

**BN285**      **ONE TAMPA CITY CENTER**  
**North**      **1 TAMPA CITY CTR STE 2565**  
**1/8-1/4**      **TAMPA, FL 33602**  
**0.151 mi.**  
**799 ft.**      **Site 1 of 2 in cluster BN**

**RCRA-VSQQ**      **1000687555**  
**FINDS**      **FLD984238154**  
**ECHO**

**Actual:**  
**3 ft.**

**RCRA-VSQQ:**

Date form received by agency: 07/13/2005

**Focus Map:**  
**6**

Facility name: ONE TAMPA CITY CENTER  
 Facility address: 1 TAMPA CITY CTR STE 2565  
 TAMPA, FL 33602-5815

EPA ID: FLD984238154  
 Mailing address: TAMPA CITY CTR  
 TAMPA, FL 33602-5815

Contact: RUSSELL FISH  
 Contact address: TAMPA CITY CTR STE 2565  
 TAMPA, FL 33602-5815

Contact country: US  
 Contact telephone: 813-223-5008

Contact email: Not reported  
 EPA Region: 04

Classification: Conditionally Exempt Small Quantity Generator  
 Description: Handler: generates 100 kg or less of hazardous waste per calendar month, and accumulates 1000 kg or less of hazardous waste at any time; or generates 1 kg or less of acutely hazardous waste per calendar month, and accumulates at any time: 1 kg or less of acutely hazardous waste; or 100 kg or less of any residue or contaminated soil, waste or other debris resulting from the cleanup of a spill, into or on any land or water, of acutely hazardous waste; or generates 100 kg or less of any residue or contaminated soil, waste or other debris resulting from the cleanup of a spill, into or on any land or water, of acutely hazardous waste during any calendar month, and accumulates at any time: 1 kg or less of acutely hazardous waste; or 100 kg or less of any residue or contaminated soil, waste or other debris resulting from the cleanup of a spill, into or on any land or water, of acutely hazardous waste

**Owner/Operator Summary:**

Owner/operator name: TAMPA CITY CENTER ASSOCIATES  
 Owner/operator address: 1 TAMPA CITY CTR STE 2565  
 TAMPA, FL 33602

Owner/operator country: US  
 Owner/operator telephone: Not reported  
 Owner/operator email: Not reported  
 Owner/operator fax: Not reported  
 Owner/operator extension: Not reported

Legal status: Private

Owner/Operator Type: Owner  
 Owner/Op start date: 07/21/2005  
 Owner/Op end date: Not reported

Owner/operator name: CLIFFORD FISH  
 Owner/operator address: 201 N FRANKLIN ST # 1766  
 TAMPA, FL 33602

Owner/operator country: US  
 Owner/operator telephone: Not reported  
 Owner/operator email: Not reported  
 Owner/operator fax: Not reported  
 Owner/operator extension: Not reported

Map ID  
Direction  
Distance  
Elevation

MAP FINDINGS

Site

Database(s)

EDR ID Number  
EPA ID Number

**ONE TAMPA CITY CENTER (Continued)**

**1000687555**

Legal status: Private  
Owner/Operator Type: Owner  
Owner/Op start date: 07/21/2005  
Owner/Op end date: 07/22/2005  
  
Owner/operator name: ONE TAMPA CITY CENTER  
Owner/operator address: 1 TAMPA CITY CTR  
TAMPA, FL 33602  
  
Owner/operator country: US  
Owner/operator telephone: Not reported  
Owner/operator email: Not reported  
Owner/operator fax: Not reported  
Owner/operator extension: Not reported  
Legal status: Private  
Owner/Operator Type: Operator  
Owner/Op start date: 04/15/1992  
Owner/Op end date: Not reported

Handler Activities Summary:

U.S. importer of hazardous waste: No  
Mixed waste (haz. and radioactive): No  
Recycler of hazardous waste: No  
Transporter of hazardous waste: No  
Treater, storer or disposer of HW: No  
Underground injection activity: No  
On-site burner exemption: No  
Furnace exemption: No  
Used oil fuel burner: No  
Used oil processor: No  
User oil refiner: No  
Used oil fuel marketer to burner: No  
Used oil Specification marketer: No  
Used oil transfer facility: No  
Used oil transporter: No

Hazardous Waste Summary:

. Waste code: D001  
. Waste name: IGNITABLE WASTE

Violation Status: No violations found

FINDS:

Registry ID: 110005616084

Environmental Interest/Information System

RCRAInfo is a national information system that supports the Resource Conservation and Recovery Act (RCRA) program through the tracking of events and activities related to facilities that generate, transport, and treat, store, or dispose of hazardous waste. RCRAInfo allows RCRA program staff to track the notification, permit, compliance, and corrective action activities required under RCRA.

Florida Environmental System Today Application (FIESTA) Data Maintenance (FDM) system maintains entity, environmental interest and affiliation data for the State of Florida.

Map ID  
Direction  
Distance  
Elevation

MAP FINDINGS

Site

Database(s)

EDR ID Number  
EPA ID Number

**ONE TAMPA CITY CENTER (Continued)**

**1000687555**

[Click this hyperlink](#) while viewing on your computer to access additional FINDS: detail in the EDR Site Report.

ECHO:

Envid: 1000687555  
Registry ID: 110005616084  
DFR URL: <http://echo.epa.gov/detailed-facility-report?fid=110005616084>

**286**  
**South**  
**1/8-1/4**  
**0.155 mi.**  
**821 ft.**

**PATHOLOGISTS REFERENCE LAB**  
**402 S BOULEVARD**  
**TAMPA, FL 33606**

**RCRA NonGen / NLR**  
**FINDS**  
**ECHO**

**1000243419**  
**FLD155629330**

**Actual:**  
**12 ft.**

RCRA NonGen / NLR:

Date form received by agency: 01/11/2011  
Facility name: PATHOLOGISTS REFERENCE LAB  
Facility address: 402 S BOULEVARD  
TAMPA, FL 33606-2153  
EPA ID: FLD155629330  
Mailing address: S BOULEVARD  
TAMPA, FL 33606-2153  
Contact: LINDA KELLY  
Contact address: S BOULEVARD  
TAMPA, FL 33606-2153  
Contact country: US  
Contact telephone: 813-253-0101  
Contact email: Not reported  
EPA Region: 04  
Classification: Non-Generator  
Description: Handler: Non-Generators do not presently generate hazardous waste

**Focus Map:**  
**6**

Owner/Operator Summary:

Owner/operator name: LINDA KELLY  
Owner/operator address: 402 S BOULEVARD  
TAMPA, FL 33606  
Owner/operator country: US  
Owner/operator telephone: Not reported  
Owner/operator email: Not reported  
Owner/operator fax: Not reported  
Owner/operator extension: Not reported  
Legal status: Private  
Owner/Operator Type: Owner  
Owner/Op start date: 10/18/1996  
Owner/Op end date: Not reported

Handler Activities Summary:

U.S. importer of hazardous waste: No  
Mixed waste (haz. and radioactive): No  
Recycler of hazardous waste: No  
Transporter of hazardous waste: No  
Treater, storer or disposer of HW: No  
Underground injection activity: No  
On-site burner exemption: No  
Furnace exemption: No



Map ID  
Direction  
Distance  
Elevation

MAP FINDINGS

Site

Database(s)

EDR ID Number  
EPA ID Number

**PATHOLOGISTS REFERENCE LAB (Continued)**

**1000243419**

Used oil fuel burner: No  
Used oil processor: No  
User oil refiner: No  
Used oil fuel marketer to burner: No  
Used oil Specification marketer: No  
Used oil transfer facility: No  
Used oil transporter: No

Historical Generators:

Date form received by agency: 11/28/1989  
Site name: PATHOLOGISTS REFERENCE LAB  
Classification: Small Quantity Generator

Hazardous Waste Summary:

. Waste code: D001  
. Waste name: IGNITABLE WASTE

Violation Status: No violations found

FINDS:

Registry ID: 110002541090

Environmental Interest/Information System

RCRAInfo is a national information system that supports the Resource Conservation and Recovery Act (RCRA) program through the tracking of events and activities related to facilities that generate, transport, and treat, store, or dispose of hazardous waste. RCRAInfo allows RCRA program staff to track the notification, permit, compliance, and corrective action activities required under RCRA.

Florida Environmental System Today Application (FIESTA) Data Maintenance (FDM) system maintains entity, environmental interest and affiliation data for the State of Florida.

[Click this hyperlink](#) while viewing on your computer to access additional FINDS: detail in the EDR Site Report.

ECHO:

Envid: 1000243419  
Registry ID: 110002541090  
DFR URL: <http://echo.epa.gov/detailed-facility-report?fid=110002541090>

287  
NW  
1/8-1/4  
0.157 mi.  
827 ft.

**HILLSBOROUGH CNTY MIS FACILITY**  
**505 EAST ST**  
**TAMPA, FL 33602**

**FL UST U003335586**  
**FL AST N/A**  
**FL Financial Assurance**

**Actual:**  
**17 ft.**  
**Focus Map:**  
**2**

UST:  
Facility Id: 9602205  
Facility Status: OPEN  
Type Description: County Government  
Facility Phone: 8132767450  
Region: STATE

Map ID  
Direction  
Distance  
Elevation

MAP FINDINGS

Site

Database(s)

EDR ID Number  
EPA ID Number

**HILLSBOROUGH CNTY MIS FACILITY (Continued)**

**U003335586**

Positioning Method: AGPS  
Lat/Long (dms): 27 56 52 / 82 27 27

Owner:  
Owner Id: 10074  
Owner Name: HILLSBOROUGH CNTY BOCC  
Owner Address: PO BOX 1110  
Owner Address 2: ATTN: FACILITIES MGMT  
Owner City,St,Zip: TAMPA, FL 33601  
Owner Contact: JOSH BELLOTTI  
Owner Phone: 8132762530

Tank Info:  
Name: HILLSBOROUGH CNTY MIS FACILITY  
Address: 505 EAST ST  
Tank Id: 1  
Status: Removed  
Status Date: 6/1/1999  
Install Date: 6/1/1970  
Substance: Diesel-emergen generator  
Content Description: Emerg Generator Diesel  
Gallons: 500  
Vessel Indicator: TANK  
Tank Location: UNDERGROUND  
DEP Contractor: P

[Click here for Florida Oculus:](#)

AST:  
Name: HILLSBOROUGH CNTY MIS FACILITY  
Address: 505 EAST ST  
Facility ID: 9602205  
Facility Status: OPEN  
Type Description: County Government  
Facility Phone: 8132767450  
DEP Contractor Own: P  
Region: STATE  
Positioning Method: AGPS  
Lat/Long (dms): 27 56 52 / 82 27 27

Owner:  
Owner Id: 10074  
Owner Name: HILLSBOROUGH CNTY BOCC  
Owner Address: PO BOX 1110  
Owner Address 2: ATTN: FACILITIES MGMT  
Owner City,St,Zip: TAMPA, FL 33601  
Owner Contact: JOSH BELLOTTI  
Owner Phone: 8132762530

Tank Id: 2  
Status: In service  
Status Date: 3/1/1999  
Install Date: 3/1/1999  
Substance: Diesel-emergen generator  
Content Description: Emerg Generator Diesel

Map ID  
Direction  
Distance  
Elevation

MAP FINDINGS

Site

Database(s)

EDR ID Number  
EPA ID Number

**HILLSBOROUGH CNTY MIS FACILITY (Continued)**

**U003335586**

Gallons: 2000  
Tank Location: ABOVEGROUND

Construction:

Tank Id: 2  
Construction Category: Overfill/Spill  
Construction Description: Spill containment bucket

Tank Id: 2  
Construction Category: Overfill/Spill  
Construction Description: Level gauges/alarms

Tank Id: 2  
Construction Category: Secondary Containment  
Construction Description: Double wall - tank jacket

Tank Id: 2  
Construction Category: Overfill/Spill  
Construction Description: Ball check valve

Tank Id: 2  
Construction Category: Overfill/Spill  
Construction Description: Tight fill

Tank Id: 2  
Construction Category: Primary Construction  
Construction Description: Steel

Monitoring:

Tank ID: 2  
Monitoring Description: Monitor dbl wall tank space

Tank ID: 2  
Monitoring Description: Visual inspection of ASTs

Piping:

Tank ID: 2  
Piping Category: Primary Construction  
Piping Description: Steel/galvanized metal

Tank ID: 2  
Piping Category: Miscellaneous Attributes  
Piping Description: Abv, no soil contact

Tank ID: 2  
Piping Category: Miscellaneous Attributes  
Piping Description: Suction piping system

[Click here for Florida Oculus:](#)

FL Financial Assurance 3:

Region: 3  
Facility ID: 9602205  
Facility Phone: 8132767450

Map ID  
Direction  
Distance  
Elevation

MAP FINDINGS

Site

Database(s)

EDR ID Number  
EPA ID Number

**HILLSBOROUGH CNTY MIS FACILITY (Continued)**

**U003335586**

Facility Status: OPEN  
Facility Type: I  
Type Description: County Government  
DEP CO: C  
Financial Responsibility: INSURANCE  
Insurance Company: ILLINOIS UNION  
Effective Date: 10/01/2008  
Expire Date: 10/01/2011  
Owner ID: 10074  
Owner Name: HILLSBOROUGH CNTY BOCC  
Owner Address: PO BOX 1110  
Owner Address2: ATTN: FACILITIES MGMT  
Owner City,St,Zip: TAMPA, FL 33601  
Contact: JOSH BELLOTTI  
Resp Party Phone: 8132762530

Region: 3  
Facility ID: 9602205  
Facility Phone: 8132767450  
Facility Status: OPEN  
Facility Type: I  
Type Description: County Government  
DEP CO: C  
Financial Responsibility: INSURANCE  
Insurance Company: ILLINOIS UNION  
Effective Date: 10/01/2011  
Expire Date: 10/01/2014  
Owner ID: 10074  
Owner Name: HILLSBOROUGH CNTY BOCC  
Owner Address: PO BOX 1110  
Owner Address2: ATTN: FACILITIES MGMT  
Owner City,St,Zip: TAMPA, FL 33601  
Contact: JOSH BELLOTTI  
Resp Party Phone: 8132762530

Region: 3  
Facility ID: 9602205  
Facility Phone: 8132767450  
Facility Status: OPEN  
Facility Type: I  
Type Description: County Government  
DEP CO: C  
Financial Responsibility: INSURANCE  
Insurance Company: ILLINOIS UNION  
Effective Date: 10/01/2014  
Expire Date: 10/01/2017  
Owner ID: 10074  
Owner Name: HILLSBOROUGH CNTY BOCC  
Owner Address: PO BOX 1110  
Owner Address2: ATTN: FACILITIES MGMT  
Owner City,St,Zip: TAMPA, FL 33601  
Contact: JOSH BELLOTTI  
Resp Party Phone: 8132762530

Region: 3  
Facility ID: 9602205  
Facility Phone: 8132767450

Map ID  
Direction  
Distance  
Elevation

MAP FINDINGS

Site

Database(s)

EDR ID Number  
EPA ID Number

**HILLSBOROUGH CNTY MIS FACILITY (Continued)**

**U003335586**

Facility Status: OPEN  
Facility Type: I  
Type Description: County Government  
DEP CO: C  
Financial Responsibility: INSURANCE  
Insurance Company: ILLINOIS UNION  
Effective Date: 10/01/2014  
Expire Date: 10/01/2018  
Owner ID: 10074  
Owner Name: HILLSBOROUGH CNTY BOCC  
Owner Address: PO BOX 1110  
Owner Address2: ATTN: FACILITIES MGMT  
Owner City,St,Zip: TAMPA, FL 33601  
Contact: JOSH BELLOTTI  
Resp Party Phone: 8132762530

Region: 3  
Facility ID: 9602205  
Facility Phone: 8132767450  
Facility Status: OPEN  
Facility Type: I  
Type Description: County Government  
DEP CO: C  
Financial Responsibility: SELF-INSURANCE - LETTER FROM CHIEF FINANCIAL OFFIC  
Insurance Company: Not reported  
Effective Date: 10/01/2008  
Expire Date: 09/30/2009  
Owner ID: 10074  
Owner Name: HILLSBOROUGH CNTY BOCC  
Owner Address: PO BOX 1110  
Owner Address2: ATTN: FACILITIES MGMT  
Owner City,St,Zip: TAMPA, FL 33601  
Contact: JOSH BELLOTTI  
Resp Party Phone: 8132762530

**BF288** **EDS AUTOMOTIVE**  
**WNW** **2501 S MACDILL AVE**  
**1/8-1/4** **TAMPA, FL 33629**  
**0.157 mi.**  
**829 ft.** **Site 4 of 4 in cluster BF**

**FL LUST** **U004182239**  
**FL UST** **N/A**  
**FL CLEANUP SITES**  
**FL DWM CONTAM**

**Actual:** **LUST:**  
**19 ft.** Region: STATE  
**Focus Map:** Facility Id: 9812777  
**9** Facility Status: CLOSED  
Facility Type: C - Fuel user/Non-retail  
Facility Phone: (813)574-6765  
Facility Cleanup Rank: Not reported  
District: Southwest District  
Lat/Long (dms): 27 55 22.6428 / 82 29 37.4159  
Section: 27  
Township: 29S  
Range: 18E  
Feature: Not reported  
Method: Not reported  
Datum: Not reported  
Score: 10  
Score Effective Date: 2012-04-10 00:00:00

Map ID  
Direction  
Distance  
Elevation

MAP FINDINGS

Site

Database(s)

EDR ID Number  
EPA ID Number

**EDS AUTOMOTIVE (Continued)**

**U004182239**

Score When Ranked: Not reported  
Operator: PETER COLLINS  
Name Update: Not reported  
Address Update: Not reported

**Petroleum Cleanup PCT Facility Score:**

Facility Cleanup Status: ONGO - ONGOING  
Contact: PETER COLLINS  
Contact Company: 2501 SHOP LLC  
Contact Address: 102 W WHITING ST #600  
Contact City/State/Zip: TAMPA, FL 33602  
Phone: (813)574-6765  
Bad Address Ind: N  
State: FL  
Zip: 33629  
Score: 10  
Score Effective Date: 2012-04-10 00:00:00  
Related Party ID: 69626  
Primary RP Role: ACCOUNT OWNER  
RP Begin Date: 2013-12-30  
RP Zip: Not reported  
RP Extension: Not reported

**Discharge Cleanup Summary:**

Discharge Date: 7/25/2011  
PCT Discharge Combined: Not reported  
Cleanup Required: R - CLEANUP REQUIRED  
Discharge Cleanup Status: SA - SA ONGOING  
Disch Cleanup Status Date: 8/1/2018  
Cleanup Work Status: ACTIVE  
Information Source: D - DISCHARGE NOTIFICATION  
Other Source Description: Not reported  
Eligibility Indicator: E - ELIGIBLE  
Site Manager: DUNAWAY\_D  
Site Mgr End Date: Not reported  
Tank Office: PCTM5 - PETROLEUM CLEANUP TEAM 5

**Petroleum Cleanup Program Eligibility:**

Facility ID: 9812777  
Discharge Date: 7/25/2011  
Pct Discharge Combined With: Not reported  
Cleanup Required: R - CLEANUP REQUIRED  
Discharge Cleanup Status: SA - SA ONGOING  
Disch Cleanup Status Date: 8/1/2018  
Cleanup Work Status: ACTIVE  
Information Source: D - DISCHARGE NOTIFICATION  
Other Source Description: Not reported  
Application Received Date: 7/29/2011  
Cleanup Program: I - INNOCENT VICTIM PETROLEUM STORAGE SYSTEM RESTORATION PROGRAM  
Eligibility Status: 7/20/2012  
Elig Status Date: 7/20/2012  
Letter Of Intent Date: Not reported  
Redetermined: Yes  
Inspection Date: 7/29/2011  
Site Manager: DUNAWAY\_D  
Site Mgr End Date: Not reported  
Tank Office: PCTM5 - PETROLEUM CLEANUP TEAM 5  
Deductible Amount: 500

Map ID  
Direction  
Distance  
Elevation

MAP FINDINGS

Site

Database(s)

EDR ID Number  
EPA ID Number

**EDS AUTOMOTIVE (Continued)**

**U004182239**

Deductible Paid To Date: 0  
Co-Pay Amount: Not reported  
Co-Pay Paid To Date: 0  
Cap Amount: Not reported

Contaminated Media:  
Discharge Date: 7/25/2011  
Pct Discharge Combined With: Not reported  
Cleanup Required: R - CLEANUP REQUIRED  
Discharge Cleanup Status: SA - SA ONGOING  
Disch Cleanup Status Date: 8/1/2018  
Cleanup Work Status: ACTIVE  
Information Source: D - DISCHARGE NOTIFICATION  
Other Source Description: Not reported  
Elig Indicator: E - ELIGIBLE  
Site Manager: DUNAWAY\_D  
Site Mgr End Date: Not reported  
Tank Office: PCTM5 - PETROLEUM CLEANUP TEAM  
Contaminated Drinking Wells: Not reported  
Contaminated Monitoring Well: No  
Contaminated Soil: No  
Contaminated Surface Water: No  
Contaminated Ground Water: Yes  
Pollutant: Y - Unknown/Not Reported  
Pollutant Other Description: Not reported  
Gallons Discharged: Not reported

Task Information:  
District: SWD  
Facility ID: 9812777  
Facility Status: CLOSED  
Facility Type: C - Fuel user/Non-retail -  
County: HILLSBOROUGH  
County ID: 29  
Cleanup Eligibility Status: E  
Source Effective Date: Not reported  
Discharge Date: 07-25-2011  
Cleanup Required: R - CLEANUP REQUIRED  
Discharge Cleanup Status: SA - SA ONGOING  
Disch Cleanup Status Date: 08-01-2018  
SRC Action Type: -  
SRC Submit Date: Not reported  
SRC Review Date: Not reported  
SRC Completion Status: -  
SRC Issue Date: Not reported  
SRC Comment: Not reported  
Cleanup Work Status: ACTIVE  
Site Mgr: DUNAWAY\_D  
Site Mgr End Date: Not reported  
Tank Office: PCTM5 - Team 5  
SR Task ID: Not reported  
SR Cleanup Responsible: -  
SR Funding Eligibility Type: -  
SR Actual Cost: Not reported  
SR Completion Date: Not reported  
SR Payment Date: Not reported  
SR Oral Date: Not reported  
SR Written Date: Not reported

Map ID  
Direction  
Distance  
Elevation

MAP FINDINGS

Site

Database(s)

EDR ID Number  
EPA ID Number

**EDS AUTOMOTIVE (Continued)**

**U004182239**

SR Soil Removal: Not reported  
SR Free Product Removal: Not reported  
SR Soil Tonnage Removed: Not reported  
SR Soil Treatment: Not reported  
SR Other Treatment: Not reported  
SR Alternate Proc Received Date: Not reported  
SR Alternate Procedure Status: Not reported  
SR Alternate Procedure Status Date: Not reported  
SR Alternate Procedure Comments: Not reported  
SA Task ID: 95385  
SA Cleanup Responsible: -  
SA Funding Eligibility Type: -  
SA Actual Cost: Not reported  
SA Completion Date: Not reported  
SA Payment Date: Not reported  
RAP Task ID: Not reported  
RAP Cleanup Responsible ID: -  
RAP Funding Eligibility Type: -  
RAP Actual Cost: Not reported  
RAP Completion Date: Not reported  
RAP Payment Date: Not reported  
RAP Last Order Approved: Not reported  
RA Task ID: Not reported  
RA Cleanup Responsible: -  
RA Funding Eligibility Type: -  
RA Years to Complete: Not reported  
RA Actual Cost: Not reported

[Click here for Florida Oculus:](#)

**UST:**

Facility Id: 9812777  
Facility Status: CLOSED  
Type Description: Fuel user/Non-retail  
Facility Phone: 8135746765  
Region: STATE  
Positioning Method: Not reported  
Lat/Long (dms): Not reported

**Owner:**

Owner Id: 69626  
Owner Name: 2501 SHOP LLC  
Owner Address: 102 W WHITING ST #600  
Owner Address 2: Not reported  
Owner City,St,Zip: TAMPA, FL 33602  
Owner Contact: PETER COLLINS  
Owner Phone: 8135746765

**Tank Info:**

Name: EDS AUTOMOTIVE  
Address: 2501 S MACDILL AVE  
Tank Id: 1  
Status: Removed  
Status Date: 12/30/2013  
Install Date: Not reported  
Substance: Unknown/Not reported  
Content Description: Unknown/Not Reported



Map ID  
Direction  
Distance  
Elevation

MAP FINDINGS

Site

Database(s)

EDR ID Number  
EPA ID Number

**EDS AUTOMOTIVE (Continued)**

**U004182239**

Gallons: 1000  
Vessel Indicator: TANK  
Tank Location: UNDERGROUND  
DEP Contractor: P

Name: EDS AUTOMOTIVE  
Address: 2501 S MACDILL AVE  
Tank Id: 2  
Status: Removed  
Status Date: 12/30/2013  
Install Date: Not reported  
Substance: Unknown/Not reported  
Content Description: Unknown/Not Reported  
Gallons: 1000  
Vessel Indicator: TANK  
Tank Location: UNDERGROUND  
DEP Contractor: P

Name: EDS AUTOMOTIVE  
Address: 2501 S MACDILL AVE  
Tank Id: 3  
Status: Removed  
Status Date: 12/30/2013  
Install Date: Not reported  
Substance: Unknown/Not reported  
Content Description: Unknown/Not Reported  
Gallons: 1000  
Vessel Indicator: TANK  
Tank Location: UNDERGROUND  
DEP Contractor: P

[Click here for Florida Oculus:](#)

**CLEANUP SITES:**

DEP Cleanup Site Key: 58715691  
Source Database Name: Storage Tank Contamination Monitoring  
Source Database Id: 9812777  
CPAC Program Area Id: TK  
CLLC Cleanup Category Key: PETRO  
RSC2 Remediation Status Key: ACTIVE  
Data Load Date: 05/28/2019  
OC3 Office Id: SWD  
Physical Address Line 2: Not reported  
OIC Object Of Interest Id: FACIL  
PC2 Proximity Id: EXACT  
Calc Coordinates Accuracy Level Id: 4  
CMC2 Coordinate Method Id: Digital Aerial Photography With Ground Control  
DC4 Datum Id: North American Datum of 1983  
VSC1 Verification Status: REVIEWED  
Collect Username: Williams\_CA  
Collect Date: 09/06/2011  
Collect Affiliation: TKHQ  
Map Source: imagery\_04\_09  
Map Source Scale: 500  
Interpolation Scale: Not reported  
Verifier Username: Williams\_CA

Map ID  
 Direction  
 Distance  
 Elevation

MAP FINDINGS

Site

Database(s)

EDR ID Number  
 EPA ID Number

**EDS AUTOMOTIVE (Continued)**

**U004182239**

Verifier Affiliation: DEPARTMENT OF ENVIRONMENTAL PROTECTION  
 Verification Date: 09/06/2011  
 Verified Coordinate Method Id: Digital Aerial Photography With Ground Control  
 Source Database Name Code: STCM  
 CMC2 Coordinate Method ID Code: DPHO  
 DC4 Datum ID Code: NAD83  
 Verified Coordinate Method ID Code: DPHO  
 Comments: Not reported  
 Latitude/Longitude (deg/min/sec): 27 55 22.6428 / 82 29 37.4159

**DWM CONTAM:**

Program Site Id: 9812777  
 Lat DD: 27  
 Lat MM: 55  
 Lat SS: 22.6428  
 Long DD: 82  
 Long MM: 29  
 Long SS: 37.4159  
 Office/ District: SWD  
 Program Area: Storage Tanks  
 Offsite Contamination: Not reported  
 Project Manager: Not reported  
 Priority Score: 10  
 Datum: Not reported  
 Method: Not reported  
 Facility Status: CLOSED  
 Feature: Not reported  
 Section: 27  
 Township: 29S  
 Range: 18E  
 Staff Assigned: Not reported  
 Priority (Y/N): Not reported

**289**  
**SSE**  
**1/8-1/4**  
**0.159 mi.**  
**840 ft.**

**TAMPA BAY TIMES FORUM WEST PARKING LOT**  
**NORTHEAST CORNER FLORIDA AVE AND OLD WAT**  
**TAMPA, FL 33602**

**FL CLEANUP SITES S117573235**  
**FL DWM CONTAM N/A**  
**FL RESP PARTY**

**Actual:**  
**4 ft.**  
**Focus Map:**  
**6**

**CLEANUP SITES:**  
 DEP Cleanup Site Key: 58707407  
 Source Database Name: Compliance and Enforcement Tracking - Responsible Party waste cleanup under 62-780  
 Source Database Id: COM\_332074  
 CPAC Program Area Id: CU  
 CLLC Cleanup Category Key: OTHCU  
 RSC2 Remediation Status Key: ACTIVE  
 Data Load Date: 05/28/2019  
 OC3 Office Id: SWD  
 Physical Address Line 2: Not reported  
 OIC Object Of Interest Id: CAP\_R  
 PC2 Proximity Id: APPRX  
 Calc Coordinates Accuracy Level Id: 3  
 CMC2 Coordinate Method Id: Digital Aerial Photography With Ground Control  
 DC4 Datum Id: North American Datum of 1983  
 VSC1 Verification Status: REVIEWED  
 Collect Username: WILLIAMS\_CA

Map ID  
Direction  
Distance  
Elevation

MAP FINDINGS

Site

Database(s)

EDR ID Number  
EPA ID Number

**TAMPA BAY TIMES FORUM WEST PARKING LOT (Continued)**

**S117573235**

Collect Date: 06/21/2016  
Collect Affiliation: Florida Department of Environmental Protection  
Map Source: IMAGERY\_11\_13  
Map Source Scale: 5000  
Interpolation Scale: Not reported  
Verifier Username: WILLIAMS\_CA  
Verifier Affiliation: DEPARTMENT OF ENVIRONMENTAL PROTECTION  
Verification Date: 06/21/2016  
Verified Coordinate Method Id: Digital Aerial Photography With Ground Control  
Source Database Name Code: COMET  
CMC2 Coordinate Method ID Code: DPHO  
DC4 Datum ID Code: NAD83  
Verified Coordinate Method ID Code: DPHO  
Comments: Not reported  
Latitude/Longitude (deg/min/sec): 27 56 31.1669 / 82 27 12.413

**DWM CONTAM:**

Program Site Id: 332074  
Lat DD: 27  
Lat MM: 56  
Lat SS: 31.1669  
Long DD: 82  
Long MM: 27  
Long SS: 12.413  
Office/ District: SWD  
Program Area: Responsible Party  
Offsite Contamination: N  
Project Manager: BURRMANN\_C  
Priority Score: Not reported  
Datum: 27  
Method: UNVR  
Facility Status: OPEN  
Feature: Not reported  
Section: Not reported  
Township: Not reported  
Range: Not reported  
Staff Assigned: CORE\_S  
Priority (Y/N): N

**RESP PARTY:**

District: Southwest District  
Site Id: 332074  
Project Id: 345198  
Site Status: OPEN  
Project Manager: MADRID\_T  
OGC Case Number: Not reported  
Initial Date Received: 01/26/2015  
Contaminants: GW-PCE/TCE, soil - BAPs  
Offsite Cont Impact: U  
Priority Score: 35  
Datum: NAD83  
Method ID: DPHO  
Feature: Not reported  
Object Of Interest: CAP\_RAP SITE  
Proximity To Object: APPRX  
Collect Username: WILLIAMS\_CA

Map ID  
 Direction  
 Distance  
 Elevation

MAP FINDINGS

Site

Database(s)

EDR ID Number  
 EPA ID Number

**TAMPA BAY TIMES FORUM WEST PARKING LOT (Continued)**

**S117573235**

Collect Affiliation: Florida Department of Environmental Protection  
 Collect Program Id: CL  
 Collect Date: 06/21/2016  
 Map Series Used: IMAGERY\_11\_13  
 Map Source Scale: 5000  
 Interpolation Scale: 5000  
 Coordinate Accuracy Id: 3  
 Verify Method Id: DPHO  
 Verifier Username: WILLIAMS\_CA  
 Verifier Affiliation: DEPARTMENT OF ENVIRONMENTAL PROTECTION  
 Verifying Program Id: CL  
 Verification Date: 06/21/2016  
 Decode for District: Southwest District  
 Decode for Datum: North American Datum of 1983  
 Decode for Method: Digital Aerial Photography With Ground Control  
 Decode for Off Site COC: Unknown, documentation does not exist, or exists but is inconclusive, as to whether contamination above applicable standards or criteria extends offsite  
 Decode for V\_Method: Digital Aerial Photography With Ground Control  
 Latitude/Longitude (deg/min/sec): 27 56 31.1668999 / 82 27 12.413

**290**  
**North**  
**1/8-1/4**  
**0.159 mi.**  
**842 ft.**

**VERIZON - GTE ENTERPRISE SOLUTIONS**  
**100 NORTH TAMPA STREET**  
**TAMPA, FL 33601**

**FL DWM CONTAM**  
**FL RESP PARTY**  
**FL TIER 2**

**S107725297**  
**N/A**

**Actual:**  
**4 ft.**  
**Focus Map:**  
**6**

DWM CONTAM:  
 Program Site Id: 371988  
 Lat DD: 27  
 Lat MM: 56  
 Lat SS: 43.7279  
 Long DD: 82  
 Long MM: 27  
 Long SS: 29.8583  
 Office/ District: SWD  
 Program Area: Responsible Party  
 Offsite Contamination: N  
 Project Manager: CROSS\_JL  
 Priority Score: Not reported  
 Datum: 27  
 Method: UNVR  
 Facility Status: OPEN  
 Feature: Not reported  
 Section: Not reported  
 Township: Not reported  
 Range: Not reported  
 Staff Assigned: CROSS\_JL  
 Priority (Y/N): N

RESP PARTY:  
 District: Southwest District  
 Site Id: 371988  
 Project Id: 382104  
 Site Status: CLOSED  
 Project Manager: CROSS\_JL  
 OGC Case Number: Not reported

Map ID  
Direction  
Distance  
Elevation

MAP FINDINGS

Site

Database(s)

EDR ID Number  
EPA ID Number

**VERIZON - GTE ENTERPRISE SOLUTIONS (Continued)**

**S107725297**

Initial Date Received: 12/31/1988  
Contaminants: Not reported  
Offsite Cont Impact: Not reported  
Priority Score: Not reported  
Datum: NAD83  
Method ID: DPHO  
Feature: Not reported  
Object Of Interest: CAP\_RAP SITE  
Proximity To Object: APPRX  
Collect Username: CROSS\_JL  
Collect Affiliation: Florida Department of Environmental Protection  
Collect Program Id: CR  
Collect Date: 01/07/2019  
Map Series Used: IMAGERYWITHROADS  
Map Source Scale: 4513  
Interpolation Scale: 4513  
Coordinate Accuracy Id: 3  
Verify Method Id: DPHO  
Verifier Username: CROSS\_JL  
Verifier Affiliation: DEPARTMENT OF ENVIRONMENTAL PROTECTION  
Verifying Program Id: CR  
Verification Date: 01/07/2019  
Decode for District: Southwest District  
Decode for Datum: North American Datum of 1983  
Decode for Method: Digital Aerial Photography With Ground Control  
Decode for Off Site COC: Not reported  
Decode for V\_Method: Digital Aerial Photography With Ground Control  
Latitude/Longitude (deg/min/sec): 27 56 43.7278999 / 82 27 29.8583

**TIER 2:**

Name: VERIZON - GTE ENTERPRISE SOLUTIONS  
Address: 100 NORTH TAMPA STREET  
City,State,Zip: TAMPA, FL 33601  
Year: Not reported  
Facility Id: Not reported  
Active Date: 01/01/1980  
Inactive Date: 10/07/2003  
Sale Pending: False  
Original Date: Not reported  
PLOT Source: ZIP Code  
Latitude: 27.947200  
Longitude: -82.458600  
LEPC District: 8  
Counties: Pinellas,Pasco,Manatee,Hillsborough,  
SERC: 28140  
Program Level: 0  
PRIME: 7859  
SIC Code: 4813  
SIC Code 2: Not reported  
NAICS Code: 51331

**Other Chemical Data:**

Report Year: 1999  
Tier 2 Report ID: 56589  
Chemical ID: 148109  
CAS Number: 7664939  
Chemical Name: Sulfuric acid

Map ID  
Direction  
Distance  
Elevation

MAP FINDINGS

Site

Database(s)

EDR ID Number  
EPA ID Number

**VERIZON - GTE ENTERPRISE SOLUTIONS (Continued)**

**S107725297**

Chemical Date: 1/2/1972  
Average Amount: 2  
Maximum Amount: 708  
Location ID: 254328  
Chemical State: LIQUID  
Mixture: False  
Mixture Percent: 100.00  
Containter: CONV  
Pressure: CONV  
Temperature: CONV  
Average Amount: 2  
Maximum Amount: 708  
Days on Site: 365  
Site Plan: False  
Site Plan Document: Not reported  
Private Location: False  
Location: Not reported

**Company Info:**

Company Name: VERIZON COMMUNICATIONS  
Company Address: 700 HIDDEN RIDGE HQWO1J08: SARA COMPLIANCE  
Company City,St,Zip: IRVING, TX 75038  
Company Phone: Not reported  
Company Fax: Not reported  
Company Email: david.m.jean@core.verizon.com  
FEI Number: 590397520  
Comany Contact Name: DAVID JEAN  
Cmpny Contact Phone: 978-469-1648  
Reduced Fees: False  
Exempt Fees: False  
Electronic Filing: False  
Employee: Not reported  
Comments: Not reported

291  
SE  
1/8-1/4  
0.162 mi.  
858 ft.

**OLD HYDE PARK VILLAGE  
SOUTH VILLAGE CIR  
TAMPA, FL 33606**

**FL LUST U004146339  
FL TANKS N/A**

**Actual:  
14 ft.  
Focus Map:  
6**

LUST:  
Region: STATE  
Facility Id: 9800469  
Facility Status: CLOSED  
Facility Type: X - Contamination Site  
Facility Phone: (813)251-3500  
Facility Cleanup Rank: Not reported  
District: Southwest District  
Lat/Long (dms): 27 56 11.0346 / 82 28 31.4178  
Section: Not reported  
Township: Not reported  
Range: Not reported  
Feature: Not reported

Map ID  
Direction  
Distance  
Elevation

MAP FINDINGS

Site

Database(s)

EDR ID Number  
EPA ID Number

**OLD HYDE PARK VILLAGE (Continued)**

**U004146339**

Method: Not reported  
Datum: Not reported  
Score: Not reported  
Score Effective Date: Not reported  
Score When Ranked: Not reported  
Operator: PAT WESTERHOUSE  
Name Update: Not reported  
Address Update: Not reported

Discharge Cleanup Summary:  
Discharge Date: 4/22/1998  
PCT Discharge Combined: Not reported  
Cleanup Required: R - CLEANUP REQUIRED  
Discharge Cleanup Status: NFA - NFA COMPLETE  
Disch Cleanup Status Date: 12/1/2000  
Cleanup Work Status: COMPLETED  
Information Source: D - DISCHARGE NOTIFICATION  
Other Source Description: Not reported  
Eligibility Indicator: I - INELIGIBLE  
Site Manager: Not reported  
Site Mgr End Date: Not reported  
Tank Office: -

Task Information:  
District: SWD  
Facility ID: 9800469  
Facility Status: CLOSED  
Facility Type: X - Contamination Site -  
County: HILLSBOROUGH  
County ID: 29  
Cleanup Eligibility Status: I  
Source Effective Date: 11-16-2000  
Discharge Date: 04-22-1998  
Cleanup Required: R - CLEANUP REQUIRED  
Discharge Cleanup Status: NFA - NFA COMPLETE  
Disch Cleanup Status Date: 12-01-2000  
SRC Action Type: NFA - NO FURTHER ACTION  
SRC Submit Date: 09-25-2000  
SRC Review Date: 09-27-2000  
SRC Completion Status: A - APPROVED  
SRC Issue Date: 12-01-2000  
SRC Comment: Not reported  
Cleanup Work Status: COMPLETED  
Site Mgr: Not reported  
Site Mgr End Date: Not reported  
Tank Office: -  
SR Task ID: 60323  
SR Cleanup Responsible: RP - RESPONSIBLE PARTY  
SR Funding Eligibility Type: -  
SR Actual Cost: Not reported  
SR Completion Date: 05-22-1998  
SR Payment Date: Not reported  
SR Oral Date: Not reported  
SR Written Date: 07-13-1998  
SR Soil Removal: Y  
SR Free Product Removal: N  
SR Soil Tonnage Removed: 79  
SR Soil Treatment: Y

Map ID  
Direction  
Distance  
Elevation

MAP FINDINGS

Site

Database(s)

EDR ID Number  
EPA ID Number

**OLD HYDE PARK VILLAGE (Continued)**

**U004146339**

SR Other Treatment: Not reported  
SR Alternate Proc Received Date: Not reported  
SR Alternate Procedure Status: Not reported  
SR Alternate Procedure Status Date: Not reported  
SR Alternate Procedure Comments: Not reported  
SA Task ID: 59813  
SA Cleanup Responsible: RP - RESPONSIBLE PARTY  
SA Funding Eligibility Type: -  
SA Actual Cost: Not reported  
SA Completion Date: Not reported  
SA Payment Date: Not reported  
RAP Task ID: Not reported  
RAP Cleanup Responsible ID: -  
RAP Funding Eligibility Type: -  
RAP Actual Cost: Not reported  
RAP Completion Date: Not reported  
RAP Payment Date: Not reported  
RAP Last Order Approved: Not reported  
RA Task ID: 62223  
RA Cleanup Responsible: -  
RA Funding Eligibility Type: -  
RA Years to Complete: 0  
RA Actual Cost: Not reported

[Click here for Florida Oculus:](#)

**TANKS:**

Name: OLD HYDE PARK VILLAGE  
Address: SOUTH VILLAGE CIR  
City,State,Zip: TAMPA, FL 33606  
Facility ID: 9800469  
Facility Phone: 8132513500  
Facility Status: CLOSED  
Facility Type: X  
Type Description: Contamination Site  
Dep Co: P  
Lat/Lon Deg Min Sec: Not reported

**BH292  
NW  
1/8-1/4  
0.164 mi.  
864 ft.**

**FLORIDA CANCER SPECIALISTS  
2111 W SWANN AVE #102  
TAMPA, FL 33606  
Site 4 of 4 in cluster BH**

**RCRA-VSQG 1004683111  
FLD984195545**

**Actual:  
23 ft.**

RCRA-VSQG:  
Date form received by agency: 03/13/2012  
Facility name: FLORIDA CANCER SPECIALISTS  
Facility address: 2111 W SWANN AVE #102  
TAMPA, FL 33606-2477  
EPA ID: FLD984195545  
Mailing address: W SWANN AVE #102  
TAMPA, FL 33606  
Contact: MELISSA GADSON  
Contact address: W SWANN AVE #102  
TAMPA, FL 33606  
Contact country: US  
Contact telephone: 813-230-0809

**Focus Map:  
5**



Map ID  
Direction  
Distance  
Elevation

MAP FINDINGS

Site

Database(s)

EDR ID Number  
EPA ID Number

**FLORIDA CANCER SPECIALISTS (Continued)**

**1004683111**

Contact email: MGADSON@FLCANCER.COM  
EPA Region: 04  
Classification: Conditionally Exempt Small Quantity Generator  
Description: Handler: generates 100 kg or less of hazardous waste per calendar month, and accumulates 1000 kg or less of hazardous waste at any time; or generates 1 kg or less of acutely hazardous waste per calendar month, and accumulates at any time: 1 kg or less of acutely hazardous waste; or 100 kg or less of any residue or contaminated soil, waste or other debris resulting from the cleanup of a spill, into or on any land or water, of acutely hazardous waste; or generates 100 kg or less of any residue or contaminated soil, waste or other debris resulting from the cleanup of a spill, into or on any land or water, of acutely hazardous waste during any calendar month, and accumulates at any time: 1 kg or less of acutely hazardous waste; or 100 kg or less of any residue or contaminated soil, waste or other debris resulting from the cleanup of a spill, into or on any land or water, of acutely hazardous waste

**Owner/Operator Summary:**

Owner/operator name: LEE GLOTZBACK  
Owner/operator address: 2111 W SWANN AVE  
TAMPA, FL 33606

Owner/operator country: US  
Owner/operator telephone: Not reported  
Owner/operator email: Not reported  
Owner/operator fax: Not reported  
Owner/operator extension: Not reported  
Legal status: Private  
Owner/Operator Type: Owner  
Owner/Op start date: 10/18/1996  
Owner/Op end date: 05/17/2002

Owner/operator name: FLORIDA CANCER SPECIALISTS  
Owner/operator address: 4371 VERONICA S SHOEMAKER BLVD  
FORT MYERS, FL 33916

Owner/operator country: US  
Owner/operator telephone: 239-274-8200  
Owner/operator email: Not reported  
Owner/operator fax: Not reported  
Owner/operator extension: Not reported  
Legal status: Private  
Owner/Operator Type: Operator  
Owner/Op start date: 12/23/1994  
Owner/Op end date: Not reported

Owner/operator name: HYDE PARK LLC  
Owner/operator address: 2535 LANDMARK DR STE #106  
CLEARWATER, FL 33761

Owner/operator country: US  
Owner/operator telephone: Not reported  
Owner/operator email: Not reported  
Owner/operator fax: Not reported  
Owner/operator extension: Not reported  
Legal status: Private  
Owner/Operator Type: Owner  
Owner/Op start date: 05/17/2002  
Owner/Op end date: Not reported

Map ID  
Direction  
Distance  
Elevation

MAP FINDINGS

Site

Database(s)

EDR ID Number  
EPA ID Number

**FLORIDA CANCER SPECIALISTS (Continued)**

**1004683111**

Handler Activities Summary:

U.S. importer of hazardous waste: No  
Mixed waste (haz. and radioactive): No  
Recycler of hazardous waste: No  
Transporter of hazardous waste: No  
Treater, storer or disposer of HW: No  
Underground injection activity: No  
On-site burner exemption: No  
Furnace exemption: No  
Used oil fuel burner: No  
Used oil processor: No  
User oil refiner: No  
Used oil fuel marketer to burner: No  
Used oil Specification marketer: No  
Used oil transfer facility: No  
Used oil transporter: No

Historical Generators:

Date form received by agency: 10/14/2008  
Site name: FLORIDA CANCER SPECIALISTS  
Classification: Not a generator, verified

Date form received by agency: 04/03/1991  
Site name: TRANSPLANTATION IMMUNOLOGY LAB  
Classification: Conditionally Exempt Small Quantity Generator

Hazardous Waste Summary:

. Waste code: D001  
. Waste name: IGNITABLE WASTE

. Waste code: F005  
. Waste name: THE FOLLOWING SPENT NONHALOGENATED SOLVENTS: TOLUENE, METHYL ETHYL KETONE, CARBON DISULFIDE, ISOBUTANOL, PYRIDINE, BENZENE, 2-ETHOXYETHANOL, AND 2-NITROPROPANE; ALL SPENT SOLVENT MIXTURES/BLENDS CONTAINING, BEFORE USE, A TOTAL OF TEN PERCENT OR MORE (BY VOLUME) OF ONE OR MORE OF THE ABOVE NONHALOGENATED SOLVENTS OR THOSE SOLVENTS LISTED IN F001, F002, OR F004; AND STILL BOTTOMS FROM THE RECOVERY OF THESE SPENT SOLVENTS AND SPENT SOLVENT MIXTURES.

. Waste code: P012  
. Waste name: ARSENIC OXIDE AS<sub>2</sub>O<sub>3</sub> (OR) ARSENIC TRIOXIDE

. Waste code: U010  
. Waste name: AZIRINO [2',3':3,4]PYRROLO[1,2-A]INDOLE-4,7-DIONE, 6-AMINO-8-[[[(AMINOCARBONYL)OXY]METHYL]-1,1A,2,8,8A,8B-HEXAHYDRO-8A-MET HOXY-5-METHYL-, [1AS-(1AALPHA, 8BETA, 8AALPHA, 8BALPHA)]- (OR) MITOMYCIN C

. Waste code: U026  
. Waste name: CHLORNAPHAZIN (OR) NAPHTHALENAMINE, N,N'-BIS(2-CHLOROETHYL)-

. Waste code: U035  
. Waste name: BENZENE BUTANOIC ACID, 4-[BIS(2-CHLOROETHYL)AMINO]- (OR) CHLORAMBUCIL

. Waste code: U058

Map ID  
Direction  
Distance  
Elevation

MAP FINDINGS

Site

Database(s)

EDR ID Number  
EPA ID Number

**FLORIDA CANCER SPECIALISTS (Continued)**

**1004683111**

- . Waste name: 2H-1,3,2-OXAZAPHOSPHORIN-2-AMINE, N,N-BIS(2-CHLOROETHYL)TETRAHYDRO-, 2-OXIDE (OR) CYCLOPHOSPHAMIDE
  
- . Waste code: U059
- . Waste name: 5,12-NAPHTHACENEDIONE, 8-ACETYL-10-[(3-AMINO-2,3,6-TRIDEOXY)-ALPHA-L-LYXO-HEXOPYRANOSYL)OXY]-7,8,9,10-TETRAHYDRO-6,8,11-TRIHYDROXY-1-METHOXY-, (8S-CIS)- (OR) DAUNOMYCIN
  
- . Waste code: U089
- . Waste name: DIETHYLSTILBESTEROL (OR) PHENOL, 4,4'-(1,2-DIETHYL-1,2-ETHENEDIYL)BIS, (E)-
  
- . Waste code: U150
- . Waste name: L-PHENYLALANINE, 4-[BIS(2-CHLOROETHYL)AMINO]- (OR) MELPHALAN
  
- . Waste code: U206
- . Waste name: D-GLUCOSE, 2-DEOXY-2-[[[(METHYLNITROSOAMINO)-CARBONYL]AMINO]- (OR) GLUCOPYRANOSE, 2-DEOXY-2-(3-METHYL-3-NITROSOUREIDO)-,D- (OR) STREPTOZOTOCIN
  
- . Waste code: U237
- . Waste name: 2,4-(1H,3H)-PYRIMIDINEDIONE, 5-[BIS(2-CHLOROETHYL)AMINO]- (OR) URACIL MUSTARD

Violation Status: No violations found

**BM293  
SE  
1/8-1/4  
0.171 mi.  
903 ft.**

**TAMPA BAY SPORTS & ENTERTAINMENT LP  
401 CHANNELSIDE DR  
TAMPA, FL 33602  
Site 2 of 3 in cluster BM**

**FL AST A100149690  
N/A**

**Actual:  
9 ft.**

**AST:**

**Focus Map:  
6**

Name: TAMPA BAY SPORTS & ENTERTAINMENT LP  
Address: 401 CHANNELSIDE DR  
Facility ID: 9601591  
Facility Status: OPEN  
Type Description: Fuel user/Non-retail  
Facility Phone: 8133016836  
DEP Contractor Own: P  
Region: STATE  
Positioning Method: AGPS  
Lat/Long (dms): 27 56 30 / 82 27 5

**Owner:**

Owner Id: 67183  
Owner Name: TAMPA BAY SPORTS & ENTERTAINMENT  
Owner Address: 401 CHANNELSIDE DR  
Owner Address 2: ATTN: STORAGE TANK REGIS  
Owner City,St,Zip: TAMPA, FL 33602  
Owner Contact: STEVEN BUTLER  
Owner Phone: 8133016836

Tank Id: 1  
Status: In service  
Status Date: 5/1/1996  
Install Date: 5/1/1996

Map ID  
Direction  
Distance  
Elevation

MAP FINDINGS

Site

Database(s)

EDR ID Number  
EPA ID Number

**TAMPA BAY SPORTS & ENTERTAINMENT LP (Continued)**

**A100149690**

Substance: Diesel-emergen generator  
Content Description: Emerg Generator Diesel  
Gallons: 2000  
Tank Location: ABOVEGROUND

Construction:

Tank Id: 1  
Construction Category: Primary Construction  
Construction Description: Steel

Tank Id: 1  
Construction Category: Overfill/Spill  
Construction Description: Ball check valve

Tank Id: 1  
Construction Category: Overfill/Spill  
Construction Description: Spill containment bucket

Tank Id: 1  
Construction Category: Overfill/Spill  
Construction Description: Level gauges/alarms

Tank Id: 1  
Construction Category: Secondary Containment  
Construction Description: Double wall - tank jacket

Monitoring:

Tank ID: 1  
Monitoring Description: Monitor dbl wall tank space

Tank ID: 1  
Monitoring Description: Visual inspection of ASTs

Piping:

Tank ID: 1  
Piping Category: Miscellaneous Attributes  
Piping Description: Abv, no soil contact

Tank ID: 1  
Piping Category: Miscellaneous Attributes  
Piping Description: Suction piping system

Tank ID: 1  
Piping Category: Primary Construction  
Piping Description: Steel/galvanized metal

[Click here for Florida Oculus:](#)

Map ID  
Direction  
Distance  
Elevation

MAP FINDINGS

Site

Database(s)

EDR ID Number  
EPA ID Number

**BM294**  
**SE**  
**1/8-1/4**  
**0.171 mi.**  
**903 ft.**

**VERIZON WIRELESS - ST. PETE TIMES FORUM (ID:278349**  
**401 CHANNELSIDE DRIVE**  
**TAMPA, FL 33602**  
**Site 3 of 3 in cluster BM**

**FL Financial Assurance**  
**FL RESP PARTY**  
**FL TIER 2**

**S107937614**  
**N/A**

**Actual:**  
**9 ft.**

FL Financial Assurance 3:

**Focus Map:**  
**6**

Region: 3  
Facility ID: 9601591  
Facility Phone: 8133016836  
Facility Status: OPEN  
Facility Type: C  
Type Description: Fuel user/Non-retail  
DEP CO: C  
Financial Responsibility: INSURANCE  
Insurance Company: COMMERCE & INDUSTRY  
Effective Date: 06/30/2009  
Expire Date: 06/30/2010  
Owner ID: 67183  
Owner Name: TAMPA BAY SPORTS & ENTERTAINMENT  
Owner Address: 401 CHANNELSIDE DR  
Owner Address2: ATTN: STORAGE TANK REGIS  
Owner City,St,Zip: TAMPA, FL 33602  
Contact: STEVEN BUTLER  
Resp Party Phone: 8133016836

Region: 3  
Facility ID: 9601591  
Facility Phone: 8133016836  
Facility Status: OPEN  
Facility Type: C  
Type Description: Fuel user/Non-retail  
DEP CO: C  
Financial Responsibility: INSURANCE  
Insurance Company: COMMERCE & INDUSTRY  
Effective Date: 06/30/2012  
Expire Date: 06/30/2013  
Owner ID: 67183  
Owner Name: TAMPA BAY SPORTS & ENTERTAINMENT  
Owner Address: 401 CHANNELSIDE DR  
Owner Address2: ATTN: STORAGE TANK REGIS  
Owner City,St,Zip: TAMPA, FL 33602  
Contact: STEVEN BUTLER  
Resp Party Phone: 8133016836

Region: 3  
Facility ID: 9601591  
Facility Phone: 8133016836  
Facility Status: OPEN  
Facility Type: C  
Type Description: Fuel user/Non-retail  
DEP CO: C  
Financial Responsibility: INSURANCE  
Insurance Company: COMMERCE & INDUSTRY  
Effective Date: 06/30/2013  
Expire Date: 06/30/2014  
Owner ID: 67183  
Owner Name: TAMPA BAY SPORTS & ENTERTAINMENT  
Owner Address: 401 CHANNELSIDE DR

Map ID  
Direction  
Distance  
Elevation

MAP FINDINGS

Site

Database(s)

EDR ID Number  
EPA ID Number

**VERIZON WIRELESS - ST. PETE TIMES FORUM (ID:2783492) (Continued)**

**S107937614**

Owner Address2: ATTN: STORAGE TANK REGIS  
Owner City,St,Zip: TAMPA, FL 33602  
Contact: STEVEN BUTLER  
Resp Party Phone: 8133016836

Region: 3  
Facility ID: 9601591  
Facility Phone: 8133016836  
Facility Status: OPEN  
Facility Type: C  
Type Description: Fuel user/Non-retail  
DEP CO: C  
Financial Responsibility: INSURANCE  
Insurance Company: COMMERCE & INDUSTRY  
Effective Date: 06/30/2014  
Expire Date: 06/30/2015  
Owner ID: 67183  
Owner Name: TAMPA BAY SPORTS & ENTERTAINMENT  
Owner Address: 401 CHANNELSIDE DR  
Owner Address2: ATTN: STORAGE TANK REGIS  
Owner City,St,Zip: TAMPA, FL 33602  
Contact: STEVEN BUTLER  
Resp Party Phone: 8133016836

Region: 3  
Facility ID: 9601591  
Facility Phone: 8133016836  
Facility Status: OPEN  
Facility Type: C  
Type Description: Fuel user/Non-retail  
DEP CO: C  
Financial Responsibility: INSURANCE  
Insurance Company: COMMERCE & INDUSTRY  
Effective Date: 06/30/2015  
Expire Date: 06/30/2016  
Owner ID: 67183  
Owner Name: TAMPA BAY SPORTS & ENTERTAINMENT  
Owner Address: 401 CHANNELSIDE DR  
Owner Address2: ATTN: STORAGE TANK REGIS  
Owner City,St,Zip: TAMPA, FL 33602  
Contact: STEVEN BUTLER  
Resp Party Phone: 8133016836

Region: 3  
Facility ID: 9601591  
Facility Phone: 8133016836  
Facility Status: OPEN  
Facility Type: C  
Type Description: Fuel user/Non-retail  
DEP CO: C  
Financial Responsibility: INSURANCE  
Insurance Company: COMMERCE & INDUSTRY  
Effective Date: 06/30/2016  
Expire Date: 06/30/2017  
Owner ID: 67183  
Owner Name: TAMPA BAY SPORTS & ENTERTAINMENT  
Owner Address: 401 CHANNELSIDE DR

Map ID  
Direction  
Distance  
Elevation

MAP FINDINGS

Site

Database(s)

EDR ID Number  
EPA ID Number

**VERIZON WIRELESS - ST. PETE TIMES FORUM (ID:2783492) (Continued)**

**S107937614**

Owner Address2: ATTN: STORAGE TANK REGIS  
Owner City,St,Zip: TAMPA, FL 33602  
Contact: STEVEN BUTLER  
Resp Party Phone: 8133016836

Region: 3  
Facility ID: 9601591  
Facility Phone: 8133016836  
Facility Status: OPEN  
Facility Type: C  
Type Description: Fuel user/Non-retail  
DEP CO: C  
Financial Responsibility: INSURANCE  
Insurance Company: COMMERCE & INDUSTRY  
Effective Date: 06/30/2017  
Expire Date: 06/30/2018  
Owner ID: 67183  
Owner Name: TAMPA BAY SPORTS & ENTERTAINMENT  
Owner Address: 401 CHANNELSIDE DR  
Owner Address2: ATTN: STORAGE TANK REGIS  
Owner City,St,Zip: TAMPA, FL 33602  
Contact: STEVEN BUTLER  
Resp Party Phone: 8133016836

Region: 3  
Facility ID: 9601591  
Facility Phone: 8133016836  
Facility Status: OPEN  
Facility Type: C  
Type Description: Fuel user/Non-retail  
DEP CO: C  
Financial Responsibility: INSURANCE  
Insurance Company: COMMERCE & INDUSTRY  
Effective Date: 06/30/2018  
Expire Date: 06/30/2019  
Owner ID: 67183  
Owner Name: TAMPA BAY SPORTS & ENTERTAINMENT  
Owner Address: 401 CHANNELSIDE DR  
Owner Address2: ATTN: STORAGE TANK REGIS  
Owner City,St,Zip: TAMPA, FL 33602  
Contact: STEVEN BUTLER  
Resp Party Phone: 8133016836

**RESP PARTY:**

District: Southwest District  
Site Id: 349223  
Project Id: 353941  
Site Status: CLOSED  
Project Manager: BURRMANN\_C  
OGC Case Number: Not reported  
Initial Date Received: 11/22/2016  
Contaminants: Not reported  
Offsite Cont Impact: Not reported  
Priority Score: Not reported  
Datum: NAD83  
Method ID: DPHO  
Feature: Not reported

Map ID  
Direction  
Distance  
Elevation

MAP FINDINGS

Site

Database(s)

EDR ID Number  
EPA ID Number

**VERIZON WIRELESS - ST. PETE TIMES FORUM (ID:2783492) (Continued)**

**S107937614**

Object Of Interest: CAP\_RAP SITE  
Proximity To Object: APPRX  
Collect Username: ANGULO\_Y  
Collect Affiliation: Florida Department of Environmental Protection  
Collect Program Id: CL  
Collect Date: 11/23/2016  
Map Series Used: IMAGERY\_11\_13  
Map Source Scale: 5000  
Interpolation Scale: 5000  
Coordinate Accuracy Id: 3  
Verify Method Id: DPHO  
Verifier Username: ANGULO\_Y  
Verifier Affiliation: DEPARTMENT OF ENVIRONMENTAL PROTECTION  
Verifying Program Id: CL  
Verification Date: 11/23/2016  
Decode for District: Southwest District  
Decode for Datum: North American Datum of 1983  
Decode for Method: Digital Aerial Photography With Ground Control  
Decode for Off Site COC: Not reported  
Decode for V\_Method: Digital Aerial Photography With Ground Control  
Latitude/Longitude (deg/min/sec): 27 56 34.7924000 / 82 26 59.0992000

**TIER 2:**

Name: VERIZON WIRELESS - ST. PETE TIMES FORUM (ID:2783492)  
Address: 401 CHANNELSIDE DRIVE  
City,State,Zip: TAMPA, FL 33602

Year: 2011  
Facility Id: 3993192  
Active Date: Not reported  
Inactive Date: Not reported  
Sale Pending: Not reported  
Original Date: Not reported  
PLOT Source: Not reported  
Latitude: 27.943  
Longitude: -82.452000  
LEPC District: Not reported  
Counties: Not reported  
SERC: Not reported  
Program Level: Not reported  
PRIME: Not reported  
SIC Code: Not reported  
SIC Code 2: Not reported  
NAICS Code: Not reported  
Last Modified Date: 11/12/2012  
First Submit Date: 11/09/2012  
Data Submitted By: Florida Division of Emergency Management  
Company Name: VERIZON WIRELESS  
Comments: Not reported

**Contact:**

Contact ID: Not reported  
Year: 2011  
Facility Id: 3993192  
Contact Type: Additional Contact  
Contact Name: Susan Calderon  
Contact Title: Not reported



Map ID  
Direction  
Distance  
Elevation

MAP FINDINGS

Site

Database(s)

EDR ID Number  
EPA ID Number

**VERIZON WIRELESS - ST. PETE TIMES FORUM (ID:2783492) (Continued)**

**S107937614**

Contact Phone: 908-559-7265  
Contact 24Hr Phone: Not reported  
Contact Telephone 2: Not reported  
Contact Telephone 3: Not reported  
Contact Telephone 4: Not reported  
Contact Telephone 5: Not reported  
Contact Telephone 6: Not reported  
Contact Email: Susan.Calderon@VerizonWireless.com

Contact ID: Not reported  
Year: 2011  
Facility Id: 3993192  
Contact Type: Tier II Emergency 24 Hour Contact  
Contact Name: DENNIS LAWLER  
Contact Title: Not reported  
Contact Phone: 800-852-2671  
Contact 24Hr Phone: Not reported  
Contact Telephone 2: Not reported  
Contact Telephone 3: Not reported  
Contact Telephone 4: Not reported  
Contact Telephone 5: Not reported  
Contact Telephone 6: Not reported  
Contact Email: Susan.Calderon@VerizonWireless.com

Contact ID: Not reported  
Year: 2011  
Facility Id: 3993192  
Contact Type: Tier II Emergency Contact  
Contact Name: DENNIS LAWLER  
Contact Title: Not reported  
Contact Phone: 813-630-6170  
Contact 24Hr Phone: Not reported  
Contact Telephone 2: Not reported  
Contact Telephone 3: Not reported  
Contact Telephone 4: Not reported  
Contact Telephone 5: Not reported  
Contact Telephone 6: Not reported  
Contact Email: Susan.Calderon@VerizonWireless.com

Contact ID: Not reported  
Year: 2011  
Facility Id: 3993192  
Contact Type: Tier II Secondary 24 Hour Contact  
Contact Name: RICHARD CRAIG  
Contact Title: Not reported  
Contact Phone: 800-488-7900  
Contact 24Hr Phone: Not reported  
Contact Telephone 2: Not reported  
Contact Telephone 3: Not reported  
Contact Telephone 4: Not reported  
Contact Telephone 5: Not reported  
Contact Telephone 6: Not reported  
Contact Email: Susan.Calderon@VerizonWireless.com

Contact ID: Not reported  
Year: 2011  
Facility Id: 3993192

Map ID  
Direction  
Distance  
Elevation

MAP FINDINGS

Site

Database(s)

EDR ID Number  
EPA ID Number

**VERIZON WIRELESS - ST. PETE TIMES FORUM (ID:2783492) (Continued)**

**S107937614**

Contact Type: Additional 24 Hour Contact  
Contact Name: Susan Calderon  
Contact Title: Not reported  
Contact Phone: 800-488-7900  
Contact 24Hr Phone: Not reported  
Contact Telephone 2: Not reported  
Contact Telephone 3: Not reported  
Contact Telephone 4: Not reported  
Contact Telephone 5: Not reported  
Contact Telephone 6: Not reported  
Contact Email: Susan.Calderon@VerizonWireless.com

Name: VERIZON WIRELESS - ST. PETE TIMES FORUM  
Address: 401 CHANNELSIDE DRIVE  
City,State,Zip: TAMPA, FL 33602

Year: 2010  
Facility Id: Not reported  
Active Date: Not reported  
Inactive Date: Not reported  
Sale Pending: Not reported  
Original Date: Not reported  
PLOT Source: Not reported  
Latitude: 27.943  
Longitude: -82.45  
LEPC District: Not reported  
Counties: Not reported  
SERC: Not reported  
Program Level: Not reported  
PRIME: Not reported  
SIC Code: Not reported  
SIC Code 2: Not reported  
NAICS Code: Not reported  
Last Modified Date: Not reported  
First Submit Date: Not reported  
Data Submitted By: Not reported  
Company Name: Not reported  
Comments: Not reported

Chemical Code: 7664939  
Chemical Name: Sulfuric acid  
Chemical State: LIQUID  
Location Name: Entire Facility  
Container Code: R  
Pressure Code: 1  
Temperature Code: 4  
Average Quantity: 546  
Maximum Quantity: 546  
Days On Site: 365

Name: VERIZON WIRELESS - ST. PETE TIMES FORUM  
Address: 401 CHANNELSIDE DRIVE  
City,State,Zip: TAMPA, FL 33602

Year: 2010

Map ID  
Direction  
Distance  
Elevation

MAP FINDINGS

Site

Database(s)

EDR ID Number  
EPA ID Number

**VERIZON WIRELESS - ST. PETE TIMES FORUM (ID:2783492) (Continued)**

**S107937614**

Facility Id: Not reported  
Active Date: Not reported  
Inactive Date: Not reported  
Sale Pending: Not reported  
Original Date: Not reported  
PLOT Source: Not reported  
Latitude: 27.943  
Longitude: -82.45  
LEPC District: Not reported  
Counties: Not reported  
SERC: Not reported  
Program Level: Not reported  
PRIME: Not reported  
SIC Code: Not reported  
SIC Code 2: Not reported  
NAICS Code: Not reported  
Last Modified Date: Not reported  
First Submit Date: Not reported  
Data Submitted By: Not reported  
Company Name: Not reported  
Comments: Not reported

Chemical Code: 7664939  
Chemical Name: Sulfuric acid  
Chemical State: LIQUID  
Location Name: Entire Facility  
Container Code: R  
Pressure Code: 1  
Temperature Code: 4  
Average Quantity: 546  
Maximum Quantity: 546  
Days On Site: 365

Name: VERIZON WIRELESS - SAINT PETE TIMES FORUM  
Address: 401 CHANNELSIDE DRIVE  
City,State,Zip: TAMPA, FL 33602  
Year: Not reported  
Facility Id: Not reported  
Active Date: 01/01/2006  
Inactive Date: Not reported  
Sale Pending: False  
Original Date: Not reported  
PLOT Source: Google Maps  
Latitude: 27.943000  
Longitude: -82.452000  
LEPC District: 8  
Counties: Pinellas,Pasco,Manatee,Hillsborough,  
SERC: 34633  
Program Level: 0  
PRIME: 12785  
SIC Code: 4812  
SIC Code 2: Not reported  
NAICS Code: 51333

Other Chemical Data:  
Report Year: 2008  
Tier 2 Report ID: 106474  
Chemical ID: 324291

Map ID  
Direction  
Distance  
Elevation

MAP FINDINGS

Site

Database(s)

EDR ID Number  
EPA ID Number

VERIZON WIRELESS - ST. PETE TIMES FORUM (ID:2783492) (Continued)

S107937614

CAS Number: 7664939  
Chemical Name: Sulfuric acid  
Chemical Date: 9/9/2009  
Average Amount: 2  
Maximum Amount: 504  
Location ID: 527649  
Chemical State: Liquid  
Mixture: True  
Mixture Percent: .00  
Container: R - OTHER  
Pressure: 1 - AMBIENT PRESSURE  
Temperature: 4 - AMBIENT TEMPERATURE  
Average Amount: 2  
Maximum Amount: 504  
Days on Site: 365  
Site Plan: False  
Site Plan Document: Not reported  
Private Location: False  
Location: IN BATTERIES IN BATTERY ROOM

Report Year: 2007  
Tier 2 Report ID: 101955  
Chemical ID: 301317  
CAS Number: 7664939  
Chemical Name: Sulfuric acid  
Chemical Date: 7/17/2008  
Average Amount: 2  
Maximum Amount: 504  
Location ID: 496452  
Chemical State: Liquid  
Mixture: True  
Mixture Percent: .00  
Container: R - OTHER  
Pressure: 1 - AMBIENT PRESSURE  
Temperature: 4 - AMBIENT TEMPERATURE  
Average Amount: 2  
Maximum Amount: 504  
Days on Site: 365  
Site Plan: False  
Site Plan Document: Not reported  
Private Location: False  
Location: BATTERIES

Report Year: 2006  
Tier 2 Report ID: 98122  
Chemical ID: 276711  
CAS Number: 7664939  
Chemical Name: Sulfuric acid  
Chemical Date: 12/3/2007  
Average Amount: 2  
Maximum Amount: 504  
Location ID: 463339  
Chemical State: Liquid  
Mixture: True  
Mixture Percent: .00

Map ID  
 Direction  
 Distance  
 Elevation

MAP FINDINGS

Site

Database(s)

EDR ID Number  
 EPA ID Number

**VERIZON WIRELESS - ST. PETE TIMES FORUM (ID:2783492) (Continued)**

**S107937614**

Containter: R - OTHER  
 Pressure: 1 - AMBIENT PRESSURE  
 Temperature: 4 - AMBIENT TEMPERATURE  
 Average Amount: 2  
 Maximum Amount: 504  
 Days on Site: 365  
 Site Plan: False  
 Site Plan Document: Not reported  
 Private Location: False  
 Location: BATTERIES

**Company Info:**

Company Name: VERIZON WIRELESS  
 Company Address: ONE VERIZON WAY - VCS1NO73  
 Company City,St,Zip: BASKING RIDGE, NJ 07920  
 Company Phone: 800-488-7900  
 Company Fax: Not reported  
 Company Email: Susan.Calderon@VerizonWireless.com  
 FEI Number: 223372889  
 Company Contact Name: SUSAN CALDERON - EPCRA COORDINATOR  
 Company Contact Phone: 908-559-7265  
 Reduced Fees: False  
 Exempt Fees: False  
 Electronic Filing: False  
 Employee: Not reported  
 Comments: CHANGED MAILING ADDRESS 2006. JN

**BO295**  
**North**  
**1/8-1/4**  
**0.172 mi.**  
**909 ft.**

**VT CHILLER PLANT**  
**429 W KENNEDY BLVD**  
**TAMPA, FL 33606**  
**Site 1 of 2 in cluster BO**

**FL LUST** **U004192267**  
**FL TANKS** **N/A**  
**FL ASBESTOS**

**Actual:**  
**14 ft.**  
**Focus Map:**  
**6**

**LUST:**  
 Region: STATE  
 Facility Id: 9813360  
 Facility Status: CLOSED  
 Facility Type: Z - Other Regulated Facility  
 Facility Phone: (813)253-6227  
 Facility Cleanup Rank: Not reported  
 District: Southwest District  
 Lat/Long (dms): 27 56 44.88 / 82 28 8.04  
 Section: Not reported  
 Township: Not reported  
 Range: Not reported  
 Feature: Not reported  
 Method: Not reported  
 Datum: Not reported  
 Score: 9  
 Score Effective Date: 2013-05-06 00:00:00  
 Score When Ranked: Not reported  
 Operator: JENNIFER ISENBECK  
 Name Update: Not reported

Map ID  
Direction  
Distance  
Elevation

MAP FINDINGS

Site

Database(s)

EDR ID Number  
EPA ID Number

**VT CHILLER PLANT (Continued)**

**U004192267**

Address Update: Not reported

Petroleum Cleanup PCT Facility Score:

Facility Cleanup Status: ONGO - ONGOING  
Contact: JENNIFER ISENBECK  
Contact Company: UNIVERSITY OF TAMPA  
Contact Address: 401 W KENNEDY BLVD  
Contact City/State/Zip: TAMPA, FL 33606  
Phone: (813)253-6227  
Bad Address Ind: N  
State: FL  
Zip: 33606  
Score: 9  
Score Effective Date: 2013-05-06 00:00:00  
Related Party ID: 67857  
Primary RP Role: ACCOUNT OWNER  
RP Begin Date: 2012-09-13  
RP Zip: Not reported  
RP Extension: Not reported

Discharge Cleanup Summary:

Discharge Date: 5/19/2012  
PCT Discharge Combined: Not reported  
Cleanup Required: R - CLEANUP REQUIRED  
Discharge Cleanup Status: LNFA - LOW SCORE SITE INITIATIVE NO FURTHER ACTION  
Disch Cleanup Status Date: 11/21/2014  
Cleanup Work Status: COMPLETED  
Information Source: D - DISCHARGE NOTIFICATION  
Other Source Description: Not reported  
Eligibility Indicator: I - INELIGIBLE  
Site Manager: HEINTZ\_C  
Site Mgr End Date: Not reported  
Tank Office: PCLP29 - HILLSBOROUGH ENVIRONMENTAL PROTECTION COMMISSION

Contaminated Media:

Discharge Date: 5/19/2012  
Pct Discharge Combined With: Not reported  
Cleanup Required: R - CLEANUP REQUIRED  
Discharge Cleanup Status: LNFA - LOW SCORE SITE INITIATIVE NO FURTHER ACTION  
Disch Cleanup Status Date: 11/21/2014  
Cleanup Work Status: COMPLETED  
Information Source: D - DISCHARGE NOTIFICATION  
Other Source Description: Not reported  
Elig Indicator: I - INELIGIBLE  
Site Manager: HEINTZ\_C  
Site Mgr End Date: Not reported  
Tank Office: PCLP29 - HILLSBOROUGH ENVIRONM

Contaminated Drinking Wells: Not reported  
Contaminated Monitoring Well: No  
Contaminated Soil: Yes  
Contaminated Surface Water: No  
Contaminated Ground Water: Yes  
Pollutant: X - Misc Petrol-Based Product  
Pollutant Other Description: Unknown  
Gallons Discharged: Not reported

Task Information:  
District: SWD

Map ID  
Direction  
Distance  
Elevation

MAP FINDINGS

Site

Database(s)

EDR ID Number  
EPA ID Number

**VT CHILLER PLANT (Continued)**

**U004192267**

Facility ID: 9813360  
Facility Status: CLOSED  
Facility Type: Z - Other Regulated Facility -  
County: HILLSBOROUGH  
County ID: 29  
Cleanup Eligibility Status: I  
Source Effective Date: 10-02-2014  
Discharge Date: 05-19-2012  
Cleanup Required: R - CLEANUP REQUIRED  
Discharge Cleanup Status: LNFA - LOW SCORE SITE INITIATIVE NO FURTHER ACTION  
Disch Cleanup Status Date: 11-21-2014  
SRC Action Type: LNFA - LSSI NO FURTHER ACTION  
SRC Submit Date: 10-01-2014  
SRC Review Date: 10-02-2014  
SRC Completion Status: A - APPROVED  
SRC Issue Date: 11-21-2014  
SRC Comment: Not reported  
Cleanup Work Status: COMPLETED  
Site Mgr: HEINTZ\_C  
Site Mgr End Date: Not reported  
Tank Office: PCLP29 - Hillsborough County  
SR Task ID: 89730  
SR Cleanup Responsible: RP - RESPONSIBLE PARTY  
SR Funding Eligibility Type: -  
SR Actual Cost: Not reported  
SR Completion Date: Not reported  
SR Payment Date: Not reported  
SR Oral Date: Not reported  
SR Written Date: 07-12-2012  
SR Soil Removal: Y  
SR Free Product Removal: Y  
SR Soil Tonnage Removed: 342  
SR Soil Treatment: N  
SR Other Treatment: 30,800 GALS. PCW  
SR Alternate Proc Received Date: Not reported  
SR Alternate Procedure Status: Not reported  
SR Alternate Procedure Status Date: Not reported  
SR Alternate Procedure Comments: Not reported  
SA Task ID: 89731  
SA Cleanup Responsible: RP - RESPONSIBLE PARTY  
SA Funding Eligibility Type: -  
SA Actual Cost: Not reported  
SA Completion Date: Not reported  
SA Payment Date: Not reported  
RAP Task ID: Not reported  
RAP Cleanup Responsible ID: -  
RAP Funding Eligibility Type: -  
RAP Actual Cost: Not reported  
RAP Completion Date: Not reported  
RAP Payment Date: Not reported  
RAP Last Order Approved: Not reported  
RA Task ID: 89729  
RA Cleanup Responsible: RP - RESPONSIBLE PARTY  
RA Funding Eligibility Type: -  
RA Years to Complete: 0  
RA Actual Cost: Not reported

Map ID  
Direction  
Distance  
Elevation

MAP FINDINGS

Site

Database(s)

EDR ID Number  
EPA ID Number

**VT CHILLER PLANT (Continued)**

**U004192267**

[Click here for Florida Oculus:](#)

**TANKS:**

Name: VT CHILLER PLANT  
Address: 429 W KENNEDY BLVD  
City,State,Zip: TAMPA, FL 33606  
Facility ID: 9813360  
Facility Phone: 8132536227  
Facility Status: CLOSED  
Facility Type: Z  
Type Description: Other Regulated Facility  
Dep Co: P  
Lat/Lon Deg Min Sec: Not reported

**ASBESTOS:**

Facility ID: AS05710556  
Notification ID: 87609  
Notification Type: ORIGINAL  
Project Type: DEMOLITION  
Notification Status: REVIEWED  
Site Name: UNIVEERSITY OF TAMPA  
Ordered Demolition?: N  
Annual Notification: Not reported  
Owner Name: UNIVERSITY OF TAMPA  
Contractor Name: JVS CONTRACTING, INC  
Start Date: 05/10/2016  
Finish Date: 05/25/2016  
Cementitious RACM: Not reported  
Cementitious SF: Not reported  
Floor RACM: Not reported  
Floor SF: Not reported  
Pipe RACM: Not reported  
Pipe SF: Not reported  
CF RACM: Not reported  
Roof RACM: Not reported  
Roof SF: Not reported  
Surface Mat RACM: Not reported  
Surface Mat SF: Not reported  
Waste Disposal Site: Not reported  
Waste Disposal Address: Not reported  
Waste Disposal City: Not reported  
Waste Disposal State: Not reported  
Waste Disposal Zip: Not reported  
Transporter Name: Not reported  
Contractor is Transporter: Not reported  
Waste Disp ID: Not reported  
Waste Disp Source: Not reported  
Transporter Address: Not reported  
Transporter City: Not reported  
Transporter State: FL  
Transporter Zip: Not reported  
Date Receive: Not reported



Map ID  
 Direction  
 Distance  
 Elevation

MAP FINDINGS

Site

Database(s)

EDR ID Number  
 EPA ID Number

**BO296**     **VT CHILLER PLANT**  
**North**     **429 WEST KENNEDY BOULEVARD**  
**1/8-1/4**     **TAMPA, FL 33606**  
**0.172 mi.**  
**909 ft.**     **Site 2 of 2 in cluster BO**

**FL INST CONTROL**     **S117898757**  
**N/A**

**Actual:**  
**14 ft.**

Inst Control:

**Focus Map:**  
**6**

Facility Id:	ERIC_6581
Inst Control Type:	LSSI
Eng Control Type:	None
Contaminated Media:	Groundwater
Contamination:	Petroleum (Includes BTEX and MTBE)-Legacy
Lat/Long (dms):	Not reported
Date Amended:	Not reported
Mechanism - Date IC Removed:	Not reported
Mechanism - Program Area:	Not reported
Mechanism - Date Order Issued:	Not reported
Date Removed:	Not reported
Inspection Date:	Not reported
Legal Description:	Not reported
Comments:	Limited groundwater (GW) assessment completed under LSSI Program. Minimal on-site contamination levels met LSSI NFA criteria. Do not use GW for drinking water or irrigation. For clarification, contact DEP LSSI Coordinator.
Township:	Not reported
Range:	Not reported
Parcel ID:	Not reported
Section:	Not reported
Book Number:	NA
Page Number:	NA
Acquisition:	Not reported
Previously Published:	Y
Description:	LSSI NFA ORDER
Begin Date:	11/21/2014
DC4 Datum ID:	HARN
CMC2 Coordinate Method ID:	CSUR
PC2 Proximity ID:	EXACT
Collector User Name:	ERIC_INIT_ICR_LOAD
Collection Date:	11/29/2018
OIC Object of Interest ID:	SWIM
VSC1 Verification Status ID:	REVIEWED
Primary Facility ID:	STCM-9813360
Primary Facility Name:	VT CHILLER PLANT
Primary Site Address Line 2:	Not reported
Primary Site Program Type Key:	PETROLEUM
Primary Site Managing Program:	Petroleum Restoration Program
Primary Site DEP Office:	SWD
Primary Site WMD:	SWFWMD
Boundary Control ID:	IC-883
Boundary Control Name:	VT CHILLER PLANT
Boundary Mechanism Counties:	Hillsborough
Boundary Mechanism Types:	LSSI NFA Order
Boundary Mechanism EFF Dates:	21-Nov-14
All Facility ID:	STCM-9813360
All Facility Names:	VT CHILLER PLANT
All Site ID:	ERIC_6581
All Site Names:	VT CHILLER PLANT
Boundary Mechanism Instr Num:	Not reported
Primary Site Documents:	<a href="http://prodenv.dep.state.fl.us/DepNexus/public/electronic-documents/ER">http://prodenv.dep.state.fl.us/DepNexus/public/electronic-documents/ER</a>

Map ID  
Direction  
Distance  
Elevation

MAP FINDINGS

Site

Database(s)

EDR ID Number  
EPA ID Number

VT CHILLER PLANT (Continued)

S117898757

IC\_6581/gis-facility!search

Facility Id:	ERIC_6581
Inst Control Type:	LSSI
Eng Control Type:	None
Contaminated Media:	Groundwater
Contamination:	Petroleum (Includes BTEX and MTBE)-Legacy
Lat/Long (dms):	Not reported
Date Amended:	Not reported
Mechanism - Date IC Removed:	Not reported
Mechanism - Program Area:	Not reported
Mechanism - Date Order Issued:	Not reported
Date Removed:	Not reported
Inspection Date:	Not reported
Legal Description:	Not reported
Comments:	Limited groundwater (GW) assessment completed under LSSI Program. Minimal on-site contamination levels met LSSI NFA criteria. Do not use GW for drinking water or irrigation. For clarification, contact DEP LSSI Coordinator.
Township:	Not reported
Range:	Not reported
Parcel ID:	Not reported
Section:	Not reported
Book Number:	Not reported
Page Number:	Not reported
Acquisition:	Not reported
Previously Published:	Not reported
Description:	Not reported
Begin Date:	Not reported
DC4 Datum ID:	Not reported
CMC2 Coordinate Method ID:	Not reported
PC2 Proximity ID:	Not reported
Collector User Name:	Not reported
Collection Date:	Not reported
OIC Object of Interest ID:	Not reported
VSC1 Verification Status ID:	Not reported
Primary Facility ID:	Not reported
Primary Facility Name:	Not reported
Primary Site Address Line 2:	Not reported
Primary Site Program Type Key:	Not reported
Primary Site Managing Program:	Not reported
Primary Site DEP Office:	Not reported
Primary Site WMD:	Not reported
Boundary Control ID:	Not reported
Boundary Control Name:	Not reported
Boundary Mechanism Counties:	Not reported
Boundary Mechanism Types:	Not reported
Boundary Mechanism EFF Dates:	Not reported
All Facility ID:	Not reported
All Facility Names:	Not reported
All Site ID:	Not reported
All Site Names:	Not reported
Boundary Mechanism Instr Nums:	Not reported
Primary Site Documents:	Not reported
Facility Id:	9813360
Inst Control Type:	LSSI NFA ORDER

Map ID  
Direction  
Distance  
Elevation

MAP FINDINGS

Site

Database(s)

EDR ID Number  
EPA ID Number

**VT CHILLER PLANT (Continued)**

**S117898757**

Eng Control Type:	NONE
Contaminated Media:	GROUNDWATER
Contamination:	PETROLEUM (INCLUDES BTEX AND MTBE)
Lat/Long (dms):	27 56 44.8800000 / 82 28 8.03999999
Date Amended:	Not reported
Mechanism - Date IC Removed:	Not reported
Mechanism - Program Area:	PETROLEUM
Mechanism - Date Order Issued:	11/21/2014
Date Removed:	Not reported
Inspection Date:	Not reported
Legal Description:	Not reported
Comments:	Limited groundwater (GW) assessment completed under LSSI Program. Minimal on-site contamination levels met LSSI NFA criteria. Do not use GW for drinking water or irrigation. For clarification, contact DEP LSSI Coordinator.
Township:	29S
Range:	18E
Parcel ID:	1829244ZU000001000030A
Section:	24
Book Number:	NA
Page Number:	NA
Acquisition:	DPHO-DIGITAL ARIAL PHOTOGRAPHY WITH GROUND CONTROL
Previously Published:	Not reported
Description:	Not reported
Begin Date:	Not reported
DC4 Datum ID:	Not reported
CMC2 Coordinate Method ID:	Not reported
PC2 Proximity ID:	Not reported
Collector User Name:	Not reported
Collection Date:	Not reported
OIC Object of Interest ID:	Not reported
VSC1 Verification Status ID:	Not reported
Primary Facility ID:	Not reported
Primary Facility Name:	Not reported
Primary Site Address Line 2:	Not reported
Primary Site Program Type Key:	Not reported
Primary Site Managing Program:	Not reported
Primary Site DEP Office:	Not reported
Primary Site WMD:	Not reported
Boundary Control ID:	Not reported
Boundary Control Name:	Not reported
Boundary Mechanism Counties:	Not reported
Boundary Mechanism Types:	Not reported
Boundary Mechanism EFF Dates:	Not reported
All Facility ID:	Not reported
All Facility Names:	Not reported
All Site ID:	Not reported
All Site Names:	Not reported
Boundary Mechanism Instr Num:	Not reported
Primary Site Documents:	Not reported

[Click here for Florida Oculus:](#)

Map ID  
Direction  
Distance  
Elevation

MAP FINDINGS

Site

Database(s)

EDR ID Number  
EPA ID Number

**BP297**      **PIONEER CLEANERS CORP.**  
**WNW**        **2312 S MACDILL AVE**  
**1/8-1/4**      **TAMPA, FL 33629**  
**0.174 mi.**  
**921 ft.**      **Site 1 of 2 in cluster BP**

**FL LUST**    **U001355169**  
**FL UST**     **N/A**

**Actual:**  
**17 ft.**

**LUST:**

**Focus Map:**  
**5**

Region: STATE  
Facility Id: 8627307  
Facility Status: CLOSED  
Facility Type: C - Fuel user/Non-retail  
Facility Phone: (813)253-3323  
Facility Cleanup Rank: Not reported  
District: Southwest District  
Lat/Long (dms): 27 55 26.3841 / 82 29 36.151  
Section: Not reported  
Township: Not reported  
Range: Not reported  
Feature: Not reported  
Method: UNVR  
Datum: 0  
Score: Not reported  
Score Effective Date: Not reported  
Score When Ranked: Not reported  
Operator: PIONEER CLEANERS CORP.  
Name Update: 2005-06-27 00:00:00  
Address Update: 2005-06-27 00:00:00

**Petroleum Cleanup PCT Facility Score:**

Facility Cleanup Status: NREQ - NOT REQUIRED  
Contact: SAM FONTE  
Contact Company: PIONEER CLEANERS CORP #2  
Contact Address: 2312 S MACDILL AVE  
Contact City/State/Zip: TAMPA, FL 33629  
Phone: (813)253-3323  
Bad Address Ind: N  
State: FL  
Zip: 33629, 5919  
Score: Not reported  
Score Effective Date: Not reported  
Related Party ID: 17050  
Primary RP Role: ACCOUNT OWNER  
RP Begin Date: 1986-10-30  
RP Zip: 5919  
RP Extension: Not reported

**Discharge Cleanup Summary:**

Discharge Date: 4/7/1992  
PCT Discharge Combined: Not reported  
Cleanup Required: N - NO CLEANUP REQUIRED  
Discharge Cleanup Status: NREQ - CLEANUP NOT REQUIRED  
Disch Cleanup Status Date: 5/29/2001  
Cleanup Work Status: COMPLETED  
Information Source: A - ABANDONED TANK RESTORATION  
Other Source Description: Not reported  
Eligibility Indicator: I - INELIGIBLE  
Site Manager: MCKELVEY\_M  
Site Mgr End Date: 4/1/1999  
Tank Office: PCLP29 - HILLSBOROUGH ENVIRONMENTAL PROTECTION COMMISSION

Map ID  
Direction  
Distance  
Elevation

MAP FINDINGS

Site

Database(s)

EDR ID Number  
EPA ID Number

**PIONEER CLEANERS CORP. (Continued)**

**U001355169**

Task Information:

District: SWD  
Facility ID: 8627307  
Facility Status: CLOSED  
Facility Type: C - Fuel user/Non-retail -  
County: HILLSBOROUGH  
County ID: 29  
Cleanup Eligibility Status: I  
Source Effective Date: Not reported  
Discharge Date: 04-07-1992  
Cleanup Required: N - NO CLEANUP REQUIRED  
Discharge Cleanup Status: NREQ - CLEANUP NOT REQUIRED  
Disch Cleanup Status Date: 05-29-2001  
SRC Action Type: -  
SRC Submit Date: Not reported  
SRC Review Date: Not reported  
SRC Completion Status: -  
SRC Issue Date: Not reported  
SRC Comment: Not reported  
Cleanup Work Status: COMPLETED  
Site Mgr: MCKELVEY\_M  
Site Mgr End Date: 04-01-1999  
Tank Office: PCLP29 - Hillsborough County  
SR Task ID: Not reported  
SR Cleanup Responsible: -  
SR Funding Eligibility Type: -  
SR Actual Cost: Not reported  
SR Completion Date: Not reported  
SR Payment Date: Not reported  
SR Oral Date: Not reported  
SR Written Date: Not reported  
SR Soil Removal: Not reported  
SR Free Product Removal: Not reported  
SR Soil Tonnage Removed: Not reported  
SR Soil Treatment: Not reported  
SR Other Treatment: Not reported  
SR Alternate Proc Received Date: Not reported  
SR Alternate Procedure Status: Not reported  
SR Alternate Procedure Status Date: Not reported  
SR Alternate Procedure Comments: Not reported  
SA Task ID: Not reported  
SA Cleanup Responsible: -  
SA Funding Eligibility Type: -  
SA Actual Cost: Not reported  
SA Completion Date: Not reported  
SA Payment Date: Not reported  
RAP Task ID: Not reported  
RAP Cleanup Responsible ID: -  
RAP Funding Eligibility Type: -  
RAP Actual Cost: Not reported  
RAP Completion Date: Not reported  
RAP Payment Date: Not reported  
RAP Last Order Approved: Not reported  
RA Task ID: Not reported  
RA Cleanup Responsible: -  
RA Funding Eligibility Type: -  
RA Years to Complete: Not reported

Map ID  
Direction  
Distance  
Elevation

MAP FINDINGS

Site

Database(s)

EDR ID Number  
EPA ID Number

**PIONEER CLEANERS CORP. (Continued)**

**U001355169**

RA Actual Cost: Not reported

[Click here for Florida Oculus:](#)

UST:

Facility Id: 8627307  
Facility Status: CLOSED  
Type Description: Fuel user/Non-retail  
Facility Phone: 8132533323  
Region: STATE  
Positioning Method: UNVR  
Lat/Long (dms): 27 55 11 / 82 29 48

Owner:

Owner Id: 17050  
Owner Name: PIONEER CLEANERS CORP #2  
Owner Address: 2312 S MACDILL AVE  
Owner Address 2: Not reported  
Owner City,St,Zip: TAMPA, FL 33629  
Owner Contact: SAM FONTE  
Owner Phone: 8132533323

Tank Info:

Name: PIONEER CLEANERS CORP.  
Address: 2312 S MACDILL AVE  
Tank Id: 1  
Status: Closed in place  
Status Date: 9/30/1988  
Install Date: 7/1/1955  
Substance: Fuel oil-on site heat  
Content Description: Fuel Oil - Onsite Heat  
Gallons: 4000  
Vessel Indicator: TANK  
Tank Location: UNDERGROUND  
DEP Contractor: P

Name: PIONEER CLEANERS CORP.  
Address: 2312 S MACDILL AVE  
Tank Id: 2  
Status: Removed  
Status Date: 9/30/1988  
Install Date: 7/1/1955  
Substance: Z  
Content Description: Other Non Regulated  
Gallons: 400  
Vessel Indicator: TANK  
Tank Location: UNDERGROUND  
DEP Contractor: P

Name: PIONEER CLEANERS CORP.  
Address: 2312 S MACDILL AVE  
Tank Id: 3  
Status: Closed in place  
Status Date: 9/30/1988  
Install Date: 7/1/1955  
Substance: Z  
Content Description: Other Non Regulated

Map ID  
Direction  
Distance  
Elevation

MAP FINDINGS

Site

Database(s)

EDR ID Number  
EPA ID Number

**PIONEER CLEANERS CORP. (Continued)**

**U001355169**

Gallons: 250  
Vessel Indicator: TANK  
Tank Location: UNDERGROUND  
DEP Contractor: P

[Click here for Florida Oculus:](#)

**BP298**  
**WNW**  
**1/8-1/4**  
**0.174 mi.**  
**921 ft.**

**PIONEER CLEANERS & LAUNDRY #1**  
**2312 S MACDILL AVE**  
**TAMPA, FL 33629**  
**Site 2 of 2 in cluster BP**

**FL PRIORITYCLEANERS** **1001277647**  
**FL CLEANUP SITES** **N/A**  
**FL DRYCLEANERS**  
**FL DWM CONTAM**

**Actual:** PRIORITYCLEANERS:  
**17 ft.** Rank: 780  
**Focus Map:** Facility ID: 9501889  
**5** Score: 25  
Voluntary Cleanup: Not reported

**CLEANUP SITES:**

DEP Cleanup Site Key: 58709207  
Source Database Name: Not reported  
Source Database Id: ERIC\_4734  
CPAC Program Area Id: DC  
CLLC Cleanup Category Key: OTHCU  
RSC2 Remediation Status Key: ACTIVE  
Data Load Date: 05/28/2019  
OC3 Office Id: SWD  
Physical Address Line 2: Not reported  
OIC Object Of Interest Id: FACIL  
PC2 Proximity Id: ENTRA  
Calc Coordinates Accuracy Level Id: 3  
CMC2 Coordinate Method Id: GPS with Wide-Area Augmentation Service Correction  
DC4 Datum Id: North American Datum of 1983  
VSC1 Verification Status: REVIEWED  
Collect Username: ERIC\_HAZARD\_INIT\_LOAD  
Collect Date: 06/23/2016  
Collect Affiliation: Not reported  
Map Source: Not reported  
Map Source Scale: Not reported  
Interpolation Scale: Not reported  
Verifier Username: ERIC\_HAZARD\_INIT\_LOAD  
Verifier Affiliation: Not reported  
Verification Date: 06/23/2016  
Verified Coordinate Method Id: GPS with Wide-Area Augmentation Service Correction  
Source Database Name Code: ERIC  
CMC2 Coordinate Method ID Code: WGPS  
DC4 Datum ID Code: NAD83  
Verified Coordinate Method ID Code: WGPS  
Comments: Alternate ID: 299501889  
Latitude/Longitude (deg/min/sec): 27 55 26.5042 / 82 29 36.4126

**DRYCLEANERS:**

Name: PIONEER CLEANERS & LAUNDRY #1  
Address: 2312 S MACDILL AVE  
City,State,Zip: TAMPA, FL 33629

Map ID  
Direction  
Distance  
Elevation

MAP FINDINGS

Site

Database(s)

EDR ID Number  
EPA ID Number

**PIONEER CLEANERS & LAUNDRY #1 (Continued)**

**1001277647**

Facility ID: 9501889  
Facility Type: Drycleaner  
Facility Status: OPEN  
Facility Phone: (813)253-3323  
Owner ID: 38631  
Owner Role: PROPERTY OWNER  
Owner Name: PIONEER CLEANERS & LAUNDRY  
Owner Contact: RAJESH BHULA  
Owner Address: 10620 TAVISTOCK DR.  
Owner Addr2: Not reported  
Owner City,St,Zip: TAMPA, FL 33626  
RP Phone: (813)253-3323  
Start Date: 12/22/1999

Name: PIONEER CLEANERS & LAUNDRY #1  
Address: 2312 S MACDILL AVE  
City,State,Zip: TAMPA, FL 33629  
Facility ID: 9501889  
Facility Type: Drycleaner  
Facility Status: OPEN  
Facility Phone: (813)253-3323  
Owner ID: 38631  
Owner Role: FACILITY OWNER  
Owner Name: PIONEER CLEANERS & LAUNDRY  
Owner Contact: RAJESH BHULA  
Owner Address: 10620 TAVISTOCK DR.  
Owner Addr2: Not reported  
Owner City,St,Zip: TAMPA, FL 33626  
RP Phone: (813)253-3323  
Start Date: 12/22/1999

Name: PIONEER CLEANERS & LAUNDRY #1  
Address: 2312 S MACDILL AVE  
City,State,Zip: TAMPA, FL 33629  
Facility ID: 9501889  
Facility Type: Drycleaner  
Facility Status: OPEN  
Facility Phone: (813)253-3323  
Owner ID: 38631  
Owner Role: ACCOUNT OWNER  
Owner Name: PIONEER CLEANERS & LAUNDRY  
Owner Contact: RAJESH BHULA  
Owner Address: 10620 TAVISTOCK DR.  
Owner Addr2: Not reported  
Owner City,St,Zip: TAMPA, FL 33626  
RP Phone: (813)253-3323  
Start Date: 12/22/1999

DWM CONTAM:  
Program Site Id: Not reported  
Lat DD: 27  
Lat MM: 55  
Lat SS: 26.5042  
Long DD: 82  
Long MM: 29  
Long SS: 36.4126  
Office/ District: SWD



Map ID  
Direction  
Distance  
Elevation

MAP FINDINGS

Site

Database(s)

EDR ID Number  
EPA ID Number

**PIONEER CLEANERS & LAUNDRY #1 (Continued)**

1001277647

Program Area: DRYCLEANING  
Offsite Contamination: Not reported  
Project Manager: Not reported  
Priority Score: Not reported  
Datum: Not reported  
Method: WGPS  
Facility Status: ONHOLD  
Feature: Not reported  
Section: Not reported  
Township: Not reported  
Range: Not reported  
Staff Assigned: Not reported  
Priority (Y/N): Not reported

**BK299 UT RESIDENCE HALL 7 (VACANT LAND)**  
**North W N A STREET / N BREVARD ST**  
**1/8-1/4 TAMPA, FL 33606**  
**0.177 mi.**  
**934 ft. Site 2 of 4 in cluster BK**

**FL LUST U004190106**  
**FL UST N/A**

**Actual:** LUST:  
**14 ft.** Region: STATE  
**Focus Map:** Facility Id: 9813058  
**6** Facility Status: CLOSED  
Facility Type: C - Fuel user/Non-retail  
Facility Phone: (813)253-6227  
Facility Cleanup Rank: Not reported  
District: Southwest District  
Lat/Long (dms): 27 56 42.8352 / 82 28 1.2576  
Section: Not reported  
Township: Not reported  
Range: Not reported  
Feature: Not reported  
Method: Not reported  
Datum: Not reported  
Score: Not reported  
Score Effective Date: 2012-09-17 00:00:00  
Score When Ranked: Not reported  
Operator: JENNIFER ISENBECK  
Name Update: Not reported  
Address Update: Not reported

Petroleum Cleanup PCT Facility Score:  
Facility Cleanup Status: NREQ - NOT REQUIRED  
Contact: JENNIFER ISENBECK  
Contact Company: UNIVERSITY OF TAMPA  
Contact Address: 401 W KENNEDY BLVD  
Contact City/State/Zip: TAMPA, FL 33606  
Phone: (813)253-6227  
Bad Address Ind: N  
State: FL  
Zip: 33606  
Score: Not reported  
Score Effective Date: 2012-09-17 00:00:00  
Related Party ID: 67857  
Primary RP Role: ACCOUNT OWNER  
RP Begin Date: 2012-02-27  
RP Zip: Not reported

Map ID  
Direction  
Distance  
Elevation

MAP FINDINGS

Site

Database(s)

EDR ID Number  
EPA ID Number

**UT RESIDENCE HALL 7 (VACANT LAND) (Continued)**

**U004190106**

RP Extension: Not reported

Discharge Cleanup Summary:  
Discharge Date: 2/7/2012  
PCT Discharge Combined: Not reported  
Cleanup Required: N - NO CLEANUP REQUIRED  
Discharge Cleanup Status: NREQ - CLEANUP NOT REQUIRED  
Disch Cleanup Status Date: 11/26/2012  
Cleanup Work Status: COMPLETED  
Information Source: C - CLOSURE REPORT  
Other Source Description: Not reported  
Eligibility Indicator: I - INELIGIBLE  
Site Manager: KOECHLEIN\_H  
Site Mgr End Date: 9/27/2012  
Tank Office: PCLP29 - HILLSBOROUGH ENVIRONMENTAL PROTECTION COMMISSION

Contaminated Media:  
Discharge Date: 2/7/2012  
Pct Discharge Combined With: Not reported  
Cleanup Required: N - NO CLEANUP REQUIRED  
Discharge Cleanup Status: NREQ - CLEANUP NOT REQUIRED  
Disch Cleanup Status Date: 11/26/2012  
Cleanup Work Status: COMPLETED  
Information Source: C - CLOSURE REPORT  
Other Source Description: Not reported  
Elig Indicator: I - INELIGIBLE  
Site Manager: KOECHLEIN\_H  
Site Mgr End Date: 9/27/2012  
Tank Office: PCLP29 - HILLSBOROUGH ENVIRONM  
Contaminated Drinking Wells: Not reported  
Contaminated Monitoring Well: No  
Contaminated Soil: Yes  
Contaminated Surface Water: No  
Contaminated Ground Water: No  
Pollutant: J - Used Oil  
Pollutant Other Description: Not reported  
Gallons Discharged: Not reported

Task Information:  
District: SWD  
Facility ID: 9813058  
Facility Status: CLOSED  
Facility Type: C - Fuel user/Non-retail -  
County: HILLSBOROUGH  
County ID: 29  
Cleanup Eligibility Status: I  
Source Effective Date: Not reported  
Discharge Date: 02-07-2012  
Cleanup Required: N - NO CLEANUP REQUIRED  
Discharge Cleanup Status: NREQ - CLEANUP NOT REQUIRED  
Disch Cleanup Status Date: 11-26-2012  
SRC Action Type: -  
SRC Submit Date: Not reported  
SRC Review Date: Not reported  
SRC Completion Status: -  
SRC Issue Date: Not reported  
SRC Comment: Not reported  
Cleanup Work Status: COMPLETED

Map ID  
Direction  
Distance  
Elevation

MAP FINDINGS

Site

Database(s)

EDR ID Number  
EPA ID Number

**UT RESIDENCE HALL 7 (VACANT LAND) (Continued)**

**U004190106**

Site Mgr: KOECHLEIN\_H  
Site Mgr End Date: 09-27-2012  
Tank Office: PCLP29 - Hillsborough County  
SR Task ID: 89461  
SR Cleanup Responsible: -  
SR Funding Eligibility Type: -  
SR Actual Cost: Not reported  
SR Completion Date: Not reported  
SR Payment Date: Not reported  
SR Oral Date: Not reported  
SR Written Date: Not reported  
SR Soil Removal: Not reported  
SR Free Product Removal: Not reported  
SR Soil Tonnage Removed: Not reported  
SR Soil Treatment: Not reported  
SR Other Treatment: Not reported  
SR Alternate Proc Received Date: Not reported  
SR Alternate Procedure Status: Not reported  
SR Alternate Procedure Status Date: Not reported  
SR Alternate Procedure Comments: Not reported  
SA Task ID: Not reported  
SA Cleanup Responsible: -  
SA Funding Eligibility Type: -  
SA Actual Cost: Not reported  
SA Completion Date: Not reported  
SA Payment Date: Not reported  
RAP Task ID: Not reported  
RAP Cleanup Responsible ID: -  
RAP Funding Eligibility Type: -  
RAP Actual Cost: Not reported  
RAP Completion Date: Not reported  
RAP Payment Date: Not reported  
RAP Last Order Approved: Not reported  
RA Task ID: Not reported  
RA Cleanup Responsible: -  
RA Funding Eligibility Type: -  
RA Years to Complete: Not reported  
RA Actual Cost: Not reported

[Click here for Florida Oculus:](#)

**UST:**

Facility Id: 9813058  
Facility Status: CLOSED  
Type Description: Fuel user/Non-retail  
Facility Phone: 8132536227  
Region: STATE  
Positioning Method: Not reported  
Lat/Long (dms): Not reported

**Owner:**

Owner Id: 67857  
Owner Name: UNIVERSITY OF TAMPA  
Owner Address: 401 W KENNEDY BLVD  
Owner Address 2: Not reported  
Owner City,St,Zip: TAMPA, FL 33606  
Owner Contact: JENNIFER ISENBECK

Map ID  
Direction  
Distance  
Elevation

MAP FINDINGS

Site

Database(s)

EDR ID Number  
EPA ID Number

**UT RESIDENCE HALL 7 (VACANT LAND) (Continued)**

**U004190106**

Owner Phone: 8132536227

Tank Info:

Name: UT RESIDENCE HALL 7 (VACANT LAND)  
Address: W N A STREET / N BREVARD ST  
Tank Id: 1  
Status: Removed  
Status Date: 2/1/2012  
Install Date: 12/1/1960  
Substance: Waste oil  
Content Description: Waste Oil  
Gallons: 750  
Vessel Indicator: TANK  
Tank Location: UNDERGROUND  
DEP Contractor: P

[Click here for Florida Oculus:](#)

**300  
NW  
1/8-1/4  
0.178 mi.  
941 ft.**

**TEXACO-HYDE PARK  
1801 W PLATT ST  
TAMPA, FL 33606**

**FL LUST U001354076  
FL UST N/A  
FL CLEANUP SITES  
FL DWM CONTAM  
FL Financial Assurance**

**Actual:  
21 ft.  
Focus Map:  
6**

LUST:  
Region: STATE  
Facility Id: 8624816  
Facility Status: CLOSED  
Facility Type: A - Retail Station  
Facility Phone: Not reported  
Facility Cleanup Rank: 8533  
District: Southwest District  
Lat/Long (dms): 27 56 31.9804 / 82 28 40.8005  
Section: 23  
Township: 29S  
Range: 18E  
Feature: Not reported  
Method: AGPS  
Datum: 0  
Score: 10  
Score Effective Date: 1997-11-04 00:00:00  
Score When Ranked: 10  
Operator: Not reported  
Name Update: Not reported  
Address Update: Not reported

Petroleum Cleanup PCT Facility Score:

Facility Cleanup Status: ONGO - ONGOING  
Contact: JOHN P MYERS JR  
Contact Company: THE RADIANT GROUP LLC  
Contact Address: 1320 E 9TH AVE #200  
Contact City/State/Zip: TAMPA, FL 33605  
Phone: (813)918-1963  
Bad Address Ind: N  
State: FL  
Zip: 33606, 1837  
Score: 10

Map ID  
Direction  
Distance  
Elevation

MAP FINDINGS

Site

Database(s)

EDR ID Number  
EPA ID Number

**TEXACO-HYDE PARK (Continued)**

**U001354076**

Score Effective Date: 1997-11-04 00:00:00  
Related Party ID: 48981  
Primary RP Role: ACCOUNT OWNER  
RP Begin Date: 2000-03-06  
RP Zip: 3602  
RP Extension: Not reported

**Discharge Cleanup Summary:**

Discharge Date: 9/14/1988  
PCT Discharge Combined: Not reported  
Cleanup Required: R - CLEANUP REQUIRED  
Discharge Cleanup Status: SA - SA ONGOING  
Disch Cleanup Status Date: 12/27/2018  
Cleanup Work Status: ACTIVE  
Information Source: E - EDI  
Other Source Description: Not reported  
Eligibility Indicator: E - ELIGIBLE  
Site Manager: BURICH\_T  
Site Mgr End Date: Not reported  
Tank Office: PCLP29 - HILLSBOROUGH ENVIRONMENTAL PROTECTION COMMISSION

**Petroleum Cleanup Program Eligibility:**

Facility ID: 8624816  
Discharge Date: 9/14/1988  
Pct Discharge Combined With: Not reported  
Cleanup Required: R - CLEANUP REQUIRED  
Discharge Cleanup Status: SA - SA ONGOING  
Disch Cleanup Status Date: 12/27/2018  
Cleanup Work Status: ACTIVE  
Information Source: E - EDI  
Other Source Description: Not reported  
Application Received Date: 9/16/1988  
Cleanup Program: E - EARLY DETECTION INCENTIVE  
Eligibility Status: 8/21/1991  
Elig Status Date: 8/21/1991  
Letter Of Intent Date: 5/31/1991  
Redetermined: No  
Inspection Date: 3/14/1989  
Site Manager: BURICH\_T  
Site Mgr End Date: Not reported  
Tank Office: PCLP29 - HILLSBOROUGH ENVIRONMENTAL PROTECTION COMMISSION  
Deductible Amount: Not reported  
Deductible Paid To Date: 0  
Co-Pay Amount: Not reported  
Co-Pay Paid To Date: 0  
Cap Amount: Not reported

**Contaminated Media:**

Discharge Date: 9/14/1988  
Pct Discharge Combined With: Not reported  
Cleanup Required: R - CLEANUP REQUIRED  
Discharge Cleanup Status: SA - SA ONGOING  
Disch Cleanup Status Date: 12/27/2018  
Cleanup Work Status: ACTIVE  
Information Source: E - EDI  
Other Source Description: Not reported  
Elig Indicator: E - ELIGIBLE  
Site Manager: BURICH\_T

Map ID  
Direction  
Distance  
Elevation

MAP FINDINGS

Site

Database(s)

EDR ID Number  
EPA ID Number

**TEXACO-HYDE PARK (Continued)**

**U001354076**

Site Mgr End Date: Not reported  
Tank Office: PCLP29 - HILLSBOROUGH ENVIRONM  
Contaminated Drinking Wells: 0  
Contaminated Monitoring Well: Yes  
Contaminated Soil: Yes  
Contaminated Surface Water: No  
Contaminated Ground Water: No  
Pollutant: Y - Unknown/Not Reported  
Pollutant Other Description: Not reported  
Gallons Discharged: Not reported

Task Information:  
District: SWD  
Facility ID: 8624816  
Facility Status: CLOSED  
Facility Type: A - Retail Station -  
County: HILLSBOROUGH  
County ID: 29  
Cleanup Eligibility Status: E  
Source Effective Date: Not reported  
Discharge Date: 09-14-1988  
Cleanup Required: R - CLEANUP REQUIRED  
Discharge Cleanup Status: ENTD - ELIGIBLE - NO TASK LEVEL DATA  
Disch Cleanup Status Date: 08-21-1991  
SRC Action Type: -  
SRC Submit Date: Not reported  
SRC Review Date: Not reported  
SRC Completion Status: -  
SRC Issue Date: Not reported  
SRC Comment: Not reported  
Cleanup Work Status: INACTIVE  
Site Mgr: BURICH\_T  
Site Mgr End Date: Not reported  
Tank Office: PCLP29 - Hillsborough County  
SR Task ID: 49778  
SR Cleanup Responsible: ST - STATE  
SR Funding Eligibility Type: -  
SR Actual Cost: Not reported  
SR Completion Date: Not reported  
SR Payment Date: Not reported  
SR Oral Date: Not reported  
SR Written Date: Not reported  
SR Soil Removal: Not reported  
SR Free Product Removal: Not reported  
SR Soil Tonnage Removed: Not reported  
SR Soil Treatment: Not reported  
SR Other Treatment: Not reported  
SR Alternate Proc Received Date: Not reported  
SR Alternate Procedure Status: Not reported  
SR Alternate Procedure Status Date: Not reported  
SR Alternate Procedure Comments: Not reported  
SA Task ID: 49779  
SA Cleanup Responsible: ST - STATE  
SA Funding Eligibility Type: -  
SA Actual Cost: Not reported  
SA Completion Date: Not reported  
SA Payment Date: Not reported  
RAP Task ID: 49780

Map ID  
Direction  
Distance  
Elevation

MAP FINDINGS

Site

Database(s)

EDR ID Number  
EPA ID Number

**TEXACO-HYDE PARK (Continued)**

**U001354076**

RAP Cleanup Responsible ID: ST - STATE  
RAP Funding Eligibility Type: -  
RAP Actual Cost: Not reported  
RAP Completion Date: Not reported  
RAP Payment Date: Not reported  
RAP Last Order Approved: Not reported  
RA Task ID: 49781  
RA Cleanup Responsible: ST - STATE  
RA Funding Eligibility Type: -  
RA Years to Complete: Not reported  
RA Actual Cost: Not reported

Click here for Florida Oculus:

**UST:**

Facility Id: 8624816  
Facility Status: CLOSED  
Type Description: Retail Station  
Facility Phone: Not reported  
Region: STATE  
Positioning Method: AGPS  
Lat/Long (dms): 27 56 30 / 82 28 41

**Owner:**

Owner Id: 48981  
Owner Name: THE RADIANT GROUP LLC  
Owner Address: 1320 E 9TH AVE  
Owner Address 2: ATTN: STORAGE TANK REGIS STE 200  
Owner City,St,Zip: TAMPA, FL 33605  
Owner Contact: JOHN P MYERS JR  
Owner Phone: 8133423624

**Tank Info:**

Name: TEXACO-HYDE PARK  
Address: 1801 W PLATT ST  
Tank Id: 1  
Status: Removed  
Status Date: 7/1/2000  
Install Date: 7/1/1974  
Substance: Unleaded gas  
Content Description: Unleaded Gas  
Gallons: 3000  
Vessel Indicator: TANK  
Tank Location: UNDERGROUND  
DEP Contractor: P

Name: TEXACO-HYDE PARK  
Address: 1801 W PLATT ST  
Tank Id: 2  
Status: Removed  
Status Date: 7/1/2000  
Install Date: 7/1/1974  
Substance: Unleaded gas  
Content Description: Unleaded Gas  
Gallons: 4000  
Vessel Indicator: TANK  
Tank Location: UNDERGROUND

Map ID  
Direction  
Distance  
Elevation

MAP FINDINGS

Site

Database(s)

EDR ID Number  
EPA ID Number

**TEXACO-HYDE PARK (Continued)**

**U001354076**

DEP Contractor: P  
  
Name: TEXACO-HYDE PARK  
Address: 1801 W PLATT ST  
Tank Id: 3  
Status: Removed  
Status Date: 7/1/2000  
Install Date: 7/1/1974  
Substance: Unleaded gas  
Content Description: Unleaded Gas  
Gallons: 4000  
Vessel Indicator: TANK  
Tank Location: UNDERGROUND  
DEP Contractor: P

Name: TEXACO-HYDE PARK  
Address: 1801 W PLATT ST  
Tank Id: 4  
Status: Removed  
Status Date: 7/1/2000  
Install Date: 7/1/1974  
Substance: Vehicular diesel  
Content Description: Vehicular Diesel  
Gallons: 2000  
Vessel Indicator: TANK  
Tank Location: UNDERGROUND  
DEP Contractor: P

Name: TEXACO-HYDE PARK  
Address: 1801 W PLATT ST  
Tank Id: 5  
Status: Removed  
Status Date: 7/1/2000  
Install Date: 7/1/1974  
Substance: Kerosene  
Content Description: Kerosene  
Gallons: 2000  
Vessel Indicator: TANK  
Tank Location: UNDERGROUND  
DEP Contractor: P

Name: TEXACO-HYDE PARK  
Address: 1801 W PLATT ST  
Tank Id: 6  
Status: Removed  
Status Date: 7/1/2000  
Install Date: 7/1/1974  
Substance: Waste oil  
Content Description: Waste Oil  
Gallons: 500  
Vessel Indicator: TANK  
Tank Location: UNDERGROUND  
DEP Contractor: P

[Click here for Florida Oculus:](#)



Map ID  
Direction  
Distance  
Elevation

MAP FINDINGS

Site

Database(s)

EDR ID Number  
EPA ID Number

**TEXACO-HYDE PARK (Continued)**

**U001354076**

**CLEANUP SITES:**

DEP Cleanup Site Key: 58713720  
Source Database Name: Storage Tank Contamination Monitoring  
Source Database Id: 8624816  
CPAC Program Area Id: TK  
CLLC Cleanup Category Key: PETRO  
RSC2 Remediation Status Key: ACTIVE  
Data Load Date: 05/28/2019  
OC3 Office Id: SWD  
Physical Address Line 2: Not reported  
OIC Object Of Interest Id: FACIL  
PC2 Proximity Id: EXACT  
Calc Coordinates Accuracy Level Id: 4  
CMC2 Coordinate Method Id: Digital Aerial Photography With Ground Control  
DC4 Datum Id: High Accuracy Reference Network  
VSC1 Verification Status: REVIEWED  
Collect Username: BACHMANN\_J  
Collect Date: 04/14/2008  
Collect Affiliation: DEPARTMENT OF ENVIRONMENTAL PROTECTION  
Map Source: 2004 DOQQs  
Map Source Scale: 5  
Interpolation Scale: Not reported  
Verifier Username: BACHMANN\_J  
Verifier Affiliation: DEPARTMENT OF ENVIRONMENTAL PROTECTION  
Verification Date: 04/14/2008  
Verified Coordinate Method Id: Digital Aerial Photography With Ground Control  
Source Database Name Code: STCM  
CMC2 Coordinate Method ID Code: DPHO  
DC4 Datum ID Code: HARN  
Verified Coordinate Method ID Code: DPHO  
Comments: Not reported  
Latitude/Longitude (deg/min/sec): 27 56 31.9804 / 82 28 40.8005

**DWM CONTAM:**

Program Site Id: 8624816  
Lat DD: 27  
Lat MM: 56  
Lat SS: 31.9804  
Long DD: 82  
Long MM: 28  
Long SS: 40.8005  
Office/ District: SWD  
Program Area: Storage Tanks  
Offsite Contamination: Not reported  
Project Manager: Not reported  
Priority Score: 10  
Datum: 0  
Method: AGPS  
Facility Status: CLOSED  
Feature: Not reported  
Section: 23  
Township: 29S  
Range: 18E  
Staff Assigned: Not reported  
Priority (Y/N): Not reported

Map ID  
Direction  
Distance  
Elevation

MAP FINDINGS

Site

Database(s)

EDR ID Number  
EPA ID Number

**TEXACO-HYDE PARK (Continued)**

**U001354076**

FL Financial Assurance 3:

Region: 3  
Facility ID: 8624816  
Facility Phone: Not reported  
Facility Status: CLOSED  
Facility Type: A  
Type Description: Retail Station  
DEP CO: P  
Financial Responsibility: INSURANCE  
Insurance Company: ZURICH-AMERICAN  
Effective Date: 10/01/1999  
Expire Date: 10/01/2000  
Owner ID: 48981  
Owner Name: THE RADIANT GROUP LLC  
Owner Address: 1320 E 9TH AVE  
Owner Address2: ATTN: STORAGE TANK REGIS STE 200  
Owner City,St,Zip: TAMPA, FL 33605  
Contact: JOHN P MYERS JR  
Resp Party Phone: 8133423624

301  
North  
1/8-1/4  
0.178 mi.  
942 ft.

**FRONTIER FL LLC-HYDE PARK EAX CO**  
**105 N EDISON AVE**  
**TAMPA, FL 33606**

**FL LUST U001355312**  
**FL UST N/A**  
**FL AST**  
**FL Financial Assurance**

**Actual:**  
**16 ft.**  
**Focus Map:**  
**6**

LUST:  
Region: STATE  
Facility Id: 8627996  
Facility Status: OPEN  
Facility Type: C - Fuel user/Non-retail  
Facility Phone: (813)273-2499  
Facility Cleanup Rank: Not reported  
District: Southwest District  
Lat/Long (dms): 27 56 43.0325 / 82 28 8.3779  
Section: 26  
Township: 29S  
Range: 18E  
Feature: Not reported  
Method: AGPS  
Datum: 0  
Score: 9  
Score Effective Date: 2001-11-07 00:00:00  
Score When Ranked: Not reported  
Operator: JAMES MCELMAN  
Name Update: 2017-04-03 00:00:00  
Address Update: 2003-10-27 00:00:00

Petroleum Cleanup PCT Facility Score:

Facility Cleanup Status: NREQ - NOT REQUIRED  
Contact: JAMES MCELMAN | OFC: 813-273-2499  
Contact Company: FRONTIER FL LLC  
Contact Address: 610 MORGAN ST  
Contact City/State/Zip: TAMPA, FL 33602  
Phone: (813)431-1330  
Bad Address Ind: N  
State: FL  
Zip: 33606, 1433

Map ID  
Direction  
Distance  
Elevation

MAP FINDINGS

Site

Database(s)

EDR ID Number  
EPA ID Number

**FRONTIER FL LLC-HYDE PARK EAX CO (Continued)**

**U001355312**

Score: 9  
Score Effective Date: 2001-11-07 00:00:00  
Related Party ID: 72701  
Primary RP Role: ACCOUNT OWNER  
RP Begin Date: 2016-04-06  
RP Zip: Not reported  
RP Extension: Not reported

**Discharge Cleanup Summary:**

Discharge Date: 6/18/1990  
PCT Discharge Combined: Not reported  
Cleanup Required: N - NO CLEANUP REQUIRED  
Discharge Cleanup Status: NREQ - CLEANUP NOT REQUIRED  
Disch Cleanup Status Date: 9/30/2003  
Cleanup Work Status: COMPLETED  
Information Source: D - DISCHARGE NOTIFICATION  
Other Source Description: Not reported  
Eligibility Indicator: I - INELIGIBLE  
Site Manager: Not reported  
Site Mgr End Date: Not reported  
Tank Office: -

**Task Information:**

District: SWD  
Facility ID: 8627996  
Facility Status: OPEN  
Facility Type: C - Fuel user/Non-retail -  
County: HILLSBOROUGH  
County ID: 29  
Cleanup Eligibility Status: I  
Source Effective Date: Not reported  
Discharge Date: 06-18-1990  
Cleanup Required: N - NO CLEANUP REQUIRED  
Discharge Cleanup Status: NREQ - CLEANUP NOT REQUIRED  
Disch Cleanup Status Date: 09-30-2003  
SRC Action Type: -  
SRC Submit Date: Not reported  
SRC Review Date: Not reported  
SRC Completion Status: -  
SRC Issue Date: Not reported  
SRC Comment: Not reported  
Cleanup Work Status: COMPLETED  
Site Mgr: Not reported  
Site Mgr End Date: Not reported  
Tank Office: -  
SR Task ID: Not reported  
SR Cleanup Responsible: -  
SR Funding Eligibility Type: -  
SR Actual Cost: Not reported  
SR Completion Date: Not reported  
SR Payment Date: Not reported  
SR Oral Date: Not reported  
SR Written Date: Not reported  
SR Soil Removal: Not reported  
SR Free Product Removal: Not reported  
SR Soil Tonnage Removed: Not reported  
SR Soil Treatment: Not reported

Map ID  
Direction  
Distance  
Elevation

MAP FINDINGS

Site

Database(s)

EDR ID Number  
EPA ID Number

**FRONTIER FL LLC-HYDE PARK EAX CO (Continued)**

**U001355312**

SR Other Treatment: Not reported  
SR Alternate Proc Received Date: Not reported  
SR Alternate Procedure Status: Not reported  
SR Alternate Procedure Status Date: Not reported  
SR Alternate Procedure Comments: Not reported  
SA Task ID: 47941  
SA Cleanup Responsible: -  
SA Funding Eligibility Type: -  
SA Actual Cost: Not reported  
SA Completion Date: Not reported  
SA Payment Date: Not reported  
RAP Task ID: Not reported  
RAP Cleanup Responsible ID: -  
RAP Funding Eligibility Type: -  
RAP Actual Cost: Not reported  
RAP Completion Date: Not reported  
RAP Payment Date: Not reported  
RAP Last Order Approved: Not reported  
RA Task ID: Not reported  
RA Cleanup Responsible: -  
RA Funding Eligibility Type: -  
RA Years to Complete: Not reported  
RA Actual Cost: Not reported

[Click here for Florida Oculus:](#)

**UST:**

Facility Id: 8627996  
Facility Status: OPEN  
Type Description: Fuel user/Non-retail  
Facility Phone: 8132732499  
Region: STATE  
Positioning Method: AGPS  
Lat/Long (dms): 27 56 44 / 82 28 8

**Owner:**

Owner Id: 72701  
Owner Name: FRONTIER FL LLC  
Owner Address: 610 MORGAN ST  
Owner Address 2: ATTN: JAMES MCELMAN  
Owner City,St,Zip: TAMPA, FL 33602  
Owner Contact: JAMES MCELMAN | OFC: 813-273-2499  
Owner Phone: 8134311330

**Tank Info:**

Name: FRONTIER FL LLC-HYDE PARK EAX CO  
Address: 105 N EDISON AVE  
Tank Id: 1  
Status: Removed  
Status Date: 6/30/1990  
Install Date: 7/1/1965  
Substance: Fuel oil-on site heat  
Content Description: Fuel Oil - Onsite Heat  
Gallons: 1200  
Vessel Indicator: TANK  
Tank Location: UNDERGROUND  
DEP Contractor: P

Map ID  
Direction  
Distance  
Elevation

MAP FINDINGS

Site

Database(s)

EDR ID Number  
EPA ID Number

**FRONTIER FL LLC-HYDE PARK EAX CO (Continued)**

**U001355312**

Name: FRONTIER FL LLC-HYDE PARK EAX CO  
Address: 105 N EDISON AVE  
Tank Id: 1R1  
Status: Removed  
Status Date: 10/1/2000  
Install Date: 6/1/1990  
Substance: Diesel-emergen generator  
Content Description: Emerg Generator Diesel  
Gallons: 1000  
Vessel Indicator: TANK  
Tank Location: UNDERGROUND  
DEP Contractor: P

[Click here for Florida Oculus:](#)

**AST:**

Name: FRONTIER FL LLC-HYDE PARK EAX CO  
Address: 105 N EDISON AVE  
Facility ID: 8627996  
Facility Status: OPEN  
Type Description: Fuel user/Non-retail  
Facility Phone: 8132732499  
DEP Contractor Own: P  
Region: STATE  
Positioning Method: AGPS  
Lat/Long (dms): 27 56 44 / 82 28 8

**Owner:**

Owner Id: 72701  
Owner Name: FRONTIER FL LLC  
Owner Address: 610 MORGAN ST  
Owner Address 2: ATTN: JAMES MCELMAN  
Owner City,St,Zip: TAMPA, FL 33602  
Owner Contact: JAMES MCELMAN | OFC: 813-273-2499  
Owner Phone: 8134311330

Tank Id: 2  
Status: In service  
Status Date: 10/1/2000  
Install Date: 10/1/2000  
Substance: Diesel-emergen generator  
Content Description: Emerg Generator Diesel  
Gallons: 6000  
Tank Location: ABOVEGROUND

**Construction:**

Tank Id: 2  
Construction Category: Primary Construction  
Construction Description: Steel

Tank Id: 2  
Construction Category: Overfill/Spill  
Construction Description: Spill containment bucket

Tank Id: 2

Map ID  
Direction  
Distance  
Elevation

MAP FINDINGS

Site

Database(s)

EDR ID Number  
EPA ID Number

**FRONTIER FL LLC-HYDE PARK EAX CO (Continued)**

**U001355312**

Construction Category: Overfill/Spill  
Construction Description: Flow shut-Off

Tank Id: 2  
Construction Category: Overfill/Spill  
Construction Description: Tight fill

Tank Id: 2  
Construction Category: Overfill/Spill  
Construction Description: Level gauges/alarms

Tank Id: 2  
Construction Category: Secondary Containment  
Construction Description: Double wall - tank jacket

Monitoring:  
Tank ID: 2  
Monitoring Description: Visual inspection of ASTs

Tank ID: 2  
Monitoring Description: Monitor dbl wall tank space

Tank ID: 2  
Monitoring Description: Continuous electronic sensing

Piping:  
Tank ID: 2  
Piping Category: Miscellaneous Attributes  
Piping Description: Abv, no soil contact

Tank ID: 2  
Piping Category: Primary Construction  
Piping Description: Steel/galvanized metal

Tank ID: 2  
Piping Category: Corrosion Protection  
Piping Description: External protective coating

Tank ID: 2  
Piping Category: Miscellaneous Attributes  
Piping Description: Suction piping system

[Click here for Florida Oculus:](#)

FL Financial Assurance 3:  
Region: 3  
Facility ID: 8627996  
Facility Phone: 8132732499  
Facility Status: OPEN  
Facility Type: C  
Type Description: Fuel user/Non-retail  
DEP CO: C  
Financial Responsibility: INSURANCE  
Insurance Company: ACE  
Effective Date: 04/22/2008

Map ID  
Direction  
Distance  
Elevation

MAP FINDINGS

Site

Database(s)

EDR ID Number  
EPA ID Number

**FRONTIER FL LLC-HYDE PARK EAX CO (Continued)**

**U001355312**

Expire Date: 04/22/2009  
Owner ID: 72701  
Owner Name: FRONTIER FL LLC  
Owner Address: 610 MORGAN ST  
Owner Address2: ATTN: JAMES MCELMAN  
Owner City,St,Zip: TAMPA, FL 33602  
Contact: JAMES MCELMAN | OFC: 813-273-2499  
Resp Party Phone: 8134311330

Region: 3  
Facility ID: 8627996  
Facility Phone: 8132732499  
Facility Status: OPEN  
Facility Type: C  
Type Description: Fuel user/Non-retail  
DEP CO: C

Financial Responsibility: INSURANCE  
Insurance Company: AEGIS  
Effective Date: 06/01/2015  
Expire Date: 06/01/2016  
Owner ID: 72701  
Owner Name: FRONTIER FL LLC  
Owner Address: 610 MORGAN ST  
Owner Address2: ATTN: JAMES MCELMAN  
Owner City,St,Zip: TAMPA, FL 33602  
Contact: JAMES MCELMAN | OFC: 813-273-2499  
Resp Party Phone: 8134311330

Region: 3  
Facility ID: 8627996  
Facility Phone: 8132732499  
Facility Status: OPEN  
Facility Type: C  
Type Description: Fuel user/Non-retail  
DEP CO: C

Financial Responsibility: INSURANCE  
Insurance Company: AEGIS  
Effective Date: 06/01/2016  
Expire Date: 06/01/2017  
Owner ID: 72701  
Owner Name: FRONTIER FL LLC  
Owner Address: 610 MORGAN ST  
Owner Address2: ATTN: JAMES MCELMAN  
Owner City,St,Zip: TAMPA, FL 33602  
Contact: JAMES MCELMAN | OFC: 813-273-2499  
Resp Party Phone: 8134311330

Region: 3  
Facility ID: 8627996  
Facility Phone: 8132732499  
Facility Status: OPEN  
Facility Type: C  
Type Description: Fuel user/Non-retail  
DEP CO: C

Financial Responsibility: INSURANCE  
Insurance Company: AEGIS  
Effective Date: 06/01/2017

Map ID  
Direction  
Distance  
Elevation

MAP FINDINGS

Site

Database(s)

EDR ID Number  
EPA ID Number

**FRONTIER FL LLC-HYDE PARK EAX CO (Continued)**

**U001355312**

Expire Date: 06/01/2018  
Owner ID: 72701  
Owner Name: FRONTIER FL LLC  
Owner Address: 610 MORGAN ST  
Owner Address2: ATTN: JAMES MCELMAN  
Owner City,St,Zip: TAMPA, FL 33602  
Contact: JAMES MCELMAN | OFC: 813-273-2499  
Resp Party Phone: 8134311330

Region: 3  
Facility ID: 8627996  
Facility Phone: 8132732499  
Facility Status: OPEN  
Facility Type: C  
Type Description: Fuel user/Non-retail  
DEP CO: C

Financial Responsibility: INSURANCE  
Insurance Company: AEGIS  
Effective Date: 06/01/2018  
Expire Date: 06/01/2019  
Owner ID: 72701  
Owner Name: FRONTIER FL LLC  
Owner Address: 610 MORGAN ST  
Owner Address2: ATTN: JAMES MCELMAN  
Owner City,St,Zip: TAMPA, FL 33602  
Contact: JAMES MCELMAN | OFC: 813-273-2499  
Resp Party Phone: 8134311330

Region: 3  
Facility ID: 8627996  
Facility Phone: 8132732499  
Facility Status: OPEN  
Facility Type: C  
Type Description: Fuel user/Non-retail  
DEP CO: C

Financial Responsibility: INSURANCE  
Insurance Company: ILLINOIS UNION  
Effective Date: 04/22/2009  
Expire Date: 04/22/2010  
Owner ID: 72701  
Owner Name: FRONTIER FL LLC  
Owner Address: 610 MORGAN ST  
Owner Address2: ATTN: JAMES MCELMAN  
Owner City,St,Zip: TAMPA, FL 33602  
Contact: JAMES MCELMAN | OFC: 813-273-2499  
Resp Party Phone: 8134311330

Region: 3  
Facility ID: 8627996  
Facility Phone: 8132732499  
Facility Status: OPEN  
Facility Type: C  
Type Description: Fuel user/Non-retail  
DEP CO: C  
Financial Responsibility: INSURANCE  
Insurance Company: ILLINOIS UNION  
Effective Date: 04/22/2010



Map ID  
Direction  
Distance  
Elevation

MAP FINDINGS

Site

Database(s)

EDR ID Number  
EPA ID Number

**FRONTIER FL LLC-HYDE PARK EAX CO (Continued)**

**U001355312**

Expire Date: 04/22/2011  
Owner ID: 72701  
Owner Name: FRONTIER FL LLC  
Owner Address: 610 MORGAN ST  
Owner Address2: ATTN: JAMES MCELMAN  
Owner City,St,Zip: TAMPA, FL 33602  
Contact: JAMES MCELMAN | OFC: 813-273-2499  
Resp Party Phone: 8134311330

Region: 3  
Facility ID: 8627996  
Facility Phone: 8132732499  
Facility Status: OPEN  
Facility Type: C  
Type Description: Fuel user/Non-retail  
DEP CO: C

Financial Responsibility: INSURANCE  
Insurance Company: ILLINOIS UNION  
Effective Date: 04/22/2011  
Expire Date: 04/22/2012  
Owner ID: 72701  
Owner Name: FRONTIER FL LLC  
Owner Address: 610 MORGAN ST  
Owner Address2: ATTN: JAMES MCELMAN  
Owner City,St,Zip: TAMPA, FL 33602  
Contact: JAMES MCELMAN | OFC: 813-273-2499  
Resp Party Phone: 8134311330

Region: 3  
Facility ID: 8627996  
Facility Phone: 8132732499  
Facility Status: OPEN  
Facility Type: C  
Type Description: Fuel user/Non-retail  
DEP CO: C

Financial Responsibility: INSURANCE  
Insurance Company: ILLINOIS UNION  
Effective Date: 04/22/2012  
Expire Date: 04/22/2013  
Owner ID: 72701  
Owner Name: FRONTIER FL LLC  
Owner Address: 610 MORGAN ST  
Owner Address2: ATTN: JAMES MCELMAN  
Owner City,St,Zip: TAMPA, FL 33602  
Contact: JAMES MCELMAN | OFC: 813-273-2499  
Resp Party Phone: 8134311330

Region: 3  
Facility ID: 8627996  
Facility Phone: 8132732499  
Facility Status: OPEN  
Facility Type: C  
Type Description: Fuel user/Non-retail  
DEP CO: C

Financial Responsibility: INSURANCE  
Insurance Company: ILLINOIS UNION  
Effective Date: 04/22/2013

Map ID  
Direction  
Distance  
Elevation

MAP FINDINGS

Site

Database(s)

EDR ID Number  
EPA ID Number

**FRONTIER FL LLC-HYDE PARK EAX CO (Continued)**

**U001355312**

Expire Date: 04/22/2014  
Owner ID: 72701  
Owner Name: FRONTIER FL LLC  
Owner Address: 610 MORGAN ST  
Owner Address2: ATTN: JAMES MCELMAN  
Owner City,St,Zip: TAMPA, FL 33602  
Contact: JAMES MCELMAN | OFC: 813-273-2499  
Resp Party Phone: 8134311330

Region: 3  
Facility ID: 8627996  
Facility Phone: 8132732499  
Facility Status: OPEN  
Facility Type: C  
Type Description: Fuel user/Non-retail  
DEP CO: C

Finaincial Responsibility: INSURANCE  
Insurance Company: ILLINOIS UNION  
Effective Date: 04/22/2014  
Expire Date: 04/22/2015  
Owner ID: 72701  
Owner Name: FRONTIER FL LLC  
Owner Address: 610 MORGAN ST  
Owner Address2: ATTN: JAMES MCELMAN  
Owner City,St,Zip: TAMPA, FL 33602  
Contact: JAMES MCELMAN | OFC: 813-273-2499  
Resp Party Phone: 8134311330

Region: 3  
Facility ID: 8627996  
Facility Phone: 8132732499  
Facility Status: OPEN  
Facility Type: C  
Type Description: Fuel user/Non-retail  
DEP CO: C  
Finaincial Responsibility: INSURANCE  
Insurance Company: ILLINOIS UNION  
Effective Date: 04/22/2015  
Expire Date: 04/22/2016  
Owner ID: 72701  
Owner Name: FRONTIER FL LLC  
Owner Address: 610 MORGAN ST  
Owner Address2: ATTN: JAMES MCELMAN  
Owner City,St,Zip: TAMPA, FL 33602  
Contact: JAMES MCELMAN | OFC: 813-273-2499  
Resp Party Phone: 8134311330

**BQ302**  
**NNW**  
**1/8-1/4**  
**0.179 mi.**  
**944 ft.**

**COLLIER LAND HOLDING LTD-PARCEL**  
**130 N FLORIDA AVE**  
**TAMPA, FL 33602**  
**Site 1 of 2 in cluster BQ**

**FL UST** **U004053646**  
**N/A**

**Actual:**  
**4 ft.**

**UST:**  
Facility Id: 9808135  
Facility Status: CLOSED  
Type Description: Other Regulated Facility  
Facility Phone: 8132240403

**Focus Map:**  
**6**

Map ID  
Direction  
Distance  
Elevation

MAP FINDINGS

Site

Database(s)

EDR ID Number  
EPA ID Number

**COLLIER LAND HOLDING LTD-PARCEL (Continued)**

**U004053646**

Region: STATE  
Positioning Method: Not reported  
Lat/Long (dms): Not reported

Owner Records Not Found for this facility id:

Tank Info:

Name: COLLIER LAND HOLDING LTD-PARCEL  
Address: 130 N FLORIDA AVE  
Tank Id: 1  
Status: Removed  
Status Date: 4/1/2006  
Install Date: Not reported  
Substance: Vehicular diesel  
Content Description: Vehicular Diesel  
Gallons: 4000  
Vessel Indicator: TANK  
Tank Location: UNDERGROUND  
DEP Contractor: P

[Click here for Florida Oculus:](#)

**BK303**  
**North**  
**1/8-1/4**  
**0.179 mi.**  
**945 ft.**

**PRECISION NISSAN INC**  
**114 N BREVARD AVE**  
**TAMPA, FL 33606**  
**Site 3 of 4 in cluster BK**

**RCRA-SQG 1000172039**  
**FINDS FLD981469950**  
**ECHO**

**Actual:**  
**14 ft.**

RCRA-SQG:

Date form received by agency: 02/12/1987  
Facility name: PRECISION NISSAN INC  
Facility address: 114 N BREVARD AVE  
TAMPA, FL 33606-1407  
EPA ID: FLD981469950  
Mailing address: W KENNEDY BLVD  
TAMPA, FL 33606-1470  
Contact: ROBERT STARFORD  
Contact address: W KENNEDY BLVD  
TAMPA, FL 33606-1470  
Contact country: US  
Contact telephone: 813-253-3106  
Contact email: Not reported  
EPA Region: 04

**Focus Map:**  
**6**

Classification: Small Small Quantity Generator  
Description: Handler: generates more than 100 and less than 1000 kg of hazardous waste during any calendar month and accumulates less than 6000 kg of hazardous waste at any time; or generates 100 kg or less of hazardous waste during any calendar month, and accumulates more than 1000 kg of hazardous waste at any time

Owner/Operator Summary:

Owner/operator name: ROBERT STARFORD  
Owner/operator address: 813 W KENNEDY BLVD  
TAMPA, FL 33606  
Owner/operator country: US  
Owner/operator telephone: Not reported  
Owner/operator email: Not reported

Map ID  
Direction  
Distance  
Elevation

MAP FINDINGS

Site

Database(s)

EDR ID Number  
EPA ID Number

**PRECISION NISSAN INC (Continued)**

**1000172039**

Owner/operator fax: Not reported  
Owner/operator extension: Not reported  
Legal status: Private  
Owner/Operator Type: Owner  
Owner/Op start date: 10/18/1996  
Owner/Op end date: Not reported

Owner/operator name: STARFORD ROBERT  
Owner/operator address: 813 W KENNEDY BLVD  
TAMPA, FL 33606

Owner/operator country: US  
Owner/operator telephone: Not reported  
Owner/operator email: Not reported  
Owner/operator fax: Not reported  
Owner/operator extension: Not reported  
Legal status: Private  
Owner/Operator Type: Owner  
Owner/Op start date: 10/18/1996  
Owner/Op end date: Not reported

Handler Activities Summary:

U.S. importer of hazardous waste: No  
Mixed waste (haz. and radioactive): No  
Recycler of hazardous waste: No  
Transporter of hazardous waste: No  
Treater, storer or disposer of HW: No  
Underground injection activity: No  
On-site burner exemption: No  
Furnace exemption: No  
Used oil fuel burner: No  
Used oil processor: No  
User oil refiner: No  
Used oil fuel marketer to burner: No  
Used oil Specification marketer: No  
Used oil transfer facility: No  
Used oil transporter: No

Violation Status: No violations found

FINDS:

Registry ID: 110002545194

Environmental Interest/Information System

RCRAInfo is a national information system that supports the Resource Conservation and Recovery Act (RCRA) program through the tracking of events and activities related to facilities that generate, transport, and treat, store, or dispose of hazardous waste. RCRAInfo allows RCRA program staff to track the notification, permit, compliance, and corrective action activities required under RCRA.

Florida Environmental System Today Application (FIESTA) Data Maintenance (FDM) system maintains entity, environmental interest and affiliation data for the State of Florida.

Map ID  
Direction  
Distance  
Elevation

MAP FINDINGS

Site

Database(s)

EDR ID Number  
EPA ID Number

**PRECISION NISSAN INC (Continued)**

**1000172039**

[Click this hyperlink](#) while viewing on your computer to access additional FINDS: detail in the EDR Site Report.

ECHO:

Envid: 1000172039  
Registry ID: 110002545194  
DFR URL: <http://echo.epa.gov/detailed-facility-report?fid=110002545194>

**BK304**  
**North**  
**1/8-1/4**  
**0.179 mi.**  
**945 ft.**

**VALENCIA GARDENS**  
**114 N BREVARD AVE**  
**TAMPA, FL 33606**

**FL UST** **U003167500**  
**N/A**

**Site 4 of 4 in cluster BK**

**Actual:**  
**14 ft.**

UST:

**Focus Map:**  
**6**

Facility Id: 9602434  
Facility Status: CLOSED  
Type Description: Fuel user/Non-retail  
Facility Phone: Not reported  
Region: STATE  
Positioning Method: ADDM  
Lat/Long (dms): 27 56 41.5104 / 82 28 0.6744

Owner Records Not Found for this facility id:

Tank Info:

Name: VALENCIA GARDENS  
Address: 114 N BREVARD AVE  
Tank Id: 1  
Status: Removed  
Status Date: 3/1/1995  
Install Date: Not reported  
Substance: Unleaded gas  
Content Description: Unleaded Gas  
Gallons: 1000  
Vessel Indicator: TANK  
Tank Location: UNDERGROUND  
DEP Contractor: P

Name: VALENCIA GARDENS  
Address: 114 N BREVARD AVE  
Tank Id: 2  
Status: Removed  
Status Date: 3/1/1995  
Install Date: Not reported  
Substance: Unleaded gas  
Content Description: Unleaded Gas  
Gallons: 1000  
Vessel Indicator: TANK  
Tank Location: UNDERGROUND  
DEP Contractor: P

[Click here for Florida Oculus:](#)

Map ID  
Direction  
Distance  
Elevation

MAP FINDINGS

Site

Database(s)

EDR ID Number  
EPA ID Number

**BR305**      **LOWES #1629**  
**WNW**        **4210 S DALE MABRY HWY (S TAMPA)**  
**1/8-1/4**      **TAMPA, FL 33611**  
**0.185 mi.**  
**975 ft.**      **Site 1 of 6 in cluster BR**

**FL AST**    **A100251272**  
                 **N/A**

**Actual:**        **AST:**  
**14 ft.**            Name:                LOWES #1629  
**Focus Map:**    Address:             4210 S DALE MABRY HWY (S TAMPA)  
**8**                 Facility ID:          9806188  
                      Facility Status:     OPEN  
                      Type Description:   Fuel user/Non-retail  
                      Facility Phone:      8133135040  
                      DEP Contractor Own: P  
                      Region:              STATE  
                      Positioning Method: Not reported  
                      Lat/Long (dms):    Not reported

**Owner:**  
Owner Id:                    13221  
Owner Name:                LOWES HOME IMPROVEMENT CENTER INC  
Owner Address:             PO BOX 1111  
Owner Address 2:           Not reported  
Owner City,St,Zip:        NORTH WILKESBORO, NC 28656  
Owner Contact:             MELISSA CALL-RES7  
Owner Phone:               3366585785

Tank Id:                    1  
Status:                     In service  
Status Date:               10/1/2003  
Install Date:               10/1/2003  
Substance:                 Diesel-emergen generator  
Content Description:      Emerg Generator Diesel  
Gallons:                    1500  
Tank Location:             ABOVEGROUND

**Construction:**  
Tank Id:                    1  
Construction Category:    Primary Construction  
Construction Description: Steel  
  
Tank Id:                    1  
Construction Category:    Overfill/Spill  
Construction Description: Tight fill  
  
Tank Id:                    1  
Construction Category:    Secondary Containment  
Construction Description: Double wall  
  
Tank Id:                    1  
Construction Category:    Overfill/Spill  
Construction Description: Level gauges/alarms  
  
Tank Id:                    1  
Construction Category:    Overfill/Spill  
Construction Description: Spill containment bucket

Map ID  
Direction  
Distance  
Elevation

MAP FINDINGS

Site

Database(s)

EDR ID Number  
EPA ID Number

**LOWES #1629 (Continued)**

**A100251272**

Monitoring:  
Tank ID: 1  
Monitoring Description: Monitor dbl wall tank space  
  
Tank ID: 1  
Monitoring Description: Visual inspection of ASTs  
  
Tank ID: 1  
Monitoring Description: Continuous electronic sensing

Piping:  
Tank ID: 1  
Piping Category: Miscellaneous Attributes  
Piping Description: Abv, no soil contact  
  
Tank ID: 1  
Piping Category: Miscellaneous Attributes  
Piping Description: Suction piping system  
  
Tank ID: 1  
Piping Category: Primary Construction  
Piping Description: DEP approved piping

[Click here for Florida Oculus:](#)

**BR306  
WNW  
1/8-1/4  
0.185 mi.  
975 ft.**

**PEP BOYS MANNY MOE & JACK  
4210 S DALE MABRY HWY  
TAMPA, FL 33611  
Site 2 of 6 in cluster BR**

**RCRA NonGen / NLR 1000702771  
FLD984207886**

**Actual:  
14 ft.**

RCRA NonGen / NLR:

**Focus Map:  
8**

Date form received by agency: 08/21/1998  
Facility name: PEP BOYS MANNY MOE & JACK  
Facility address: 4210 S DALE MABRY HWY  
TAMPA, FL 33611-1420  
EPA ID: FLD984207886  
Mailing address: W ALLEGHENY AVE  
PHILADELPHIA, PA 19132-1116  
Contact: CAROL CHASIN  
Contact address: W ALLEGHENY AVE  
PHILADELPHIA, PA 19132-1116  
Contact country: US  
Contact telephone: 215-227-9277  
Contact email: Not reported  
EPA Region: 04  
Classification: Non-Generator  
Description: Handler: Non-Generators do not presently generate hazardous waste

Owner/Operator Summary:

Owner/operator name: CAROL CHASIN  
Owner/operator address: 3111 W ALLEGHENY AVE  
PHILADELPHIA, PA 19132  
Owner/operator country: US  
Owner/operator telephone: Not reported

Map ID  
Direction  
Distance  
Elevation

MAP FINDINGS

Site

Database(s)

EDR ID Number  
EPA ID Number

**PEP BOYS MANNY MOE & JACK (Continued)**

1000702771

Owner/operator email: Not reported  
Owner/operator fax: Not reported  
Owner/operator extension: Not reported  
Legal status: Private  
Owner/Operator Type: Owner  
Owner/Op start date: 10/18/1996  
Owner/Op end date: Not reported

Owner/operator name: CHASIN CAROL  
Owner/operator address: 3111 W ALLEGHENY AVE  
PHILADELPHIA, PA 19132

Owner/operator country: US  
Owner/operator telephone: Not reported  
Owner/operator email: Not reported  
Owner/operator fax: Not reported  
Owner/operator extension: Not reported  
Legal status: Private  
Owner/Operator Type: Owner  
Owner/Op start date: 10/18/1996  
Owner/Op end date: Not reported

Handler Activities Summary:

U.S. importer of hazardous waste: No  
Mixed waste (haz. and radioactive): No  
Recycler of hazardous waste: No  
Transporter of hazardous waste: No  
Treater, storer or disposer of HW: No  
Underground injection activity: No  
On-site burner exemption: No  
Furnace exemption: No  
Used oil fuel burner: No  
Used oil processor: No  
Used oil refiner: No  
Used oil fuel marketer to burner: No  
Used oil Specification marketer: No  
Used oil transfer facility: No  
Used oil transporter: No

Hazardous Waste Summary:

Waste code: D001  
Waste name: IGNITABLE WASTE

Violation Status: No violations found

**BR307 PEP BOYS MANNY MOE & JACK**  
**WNW 4210 S DALE MABRY HWY**  
**1/8-1/4 TAMPA, FL 33611**  
**0.185 mi.**  
**975 ft. Site 3 of 6 in cluster BR**

**RCRA-VSQG 1014952067**  
**FINDS FLT120083753**  
**ECHO**

**Actual:** RCRA-VSQG:  
**14 ft.** Date form received by agency: 06/07/2012  
**Focus Map:** Facility name: CSX TRANSPORTATION  
**8** Facility address: 4210 S DALE MABRY HWY  
TAMPA, FL 33611-1420  
EPA ID: FLT120083753  
Mailing address: WATER ST, J-275



Map ID  
Direction  
Distance  
Elevation

MAP FINDINGS

Site

Database(s)

EDR ID Number  
EPA ID Number

**PEP BOYS MANNY MOE & JACK (Continued)**

**1014952067**

JACKSONVILLE, FL 32202-4423  
Contact: ANGELA COX  
Contact address: WATER ST, J-275  
JACKSONVILLE, FL 32202-4423  
Contact country: US  
Contact telephone: 904-359-3691  
Contact email: Not reported  
EPA Region: 04  
Classification: Conditionally Exempt Small Quantity Generator  
Description: Handler: generates 100 kg or less of hazardous waste per calendar month, and accumulates 1000 kg or less of hazardous waste at any time; or generates 1 kg or less of acutely hazardous waste per calendar month, and accumulates at any time: 1 kg or less of acutely hazardous waste; or 100 kg or less of any residue or contaminated soil, waste or other debris resulting from the cleanup of a spill, into or on any land or water, of acutely hazardous waste; or generates 100 kg or less of any residue or contaminated soil, waste or other debris resulting from the cleanup of a spill, into or on any land or water, of acutely hazardous waste during any calendar month, and accumulates at any time: 1 kg or less of acutely hazardous waste; or 100 kg or less of any residue or contaminated soil, waste or other debris resulting from the cleanup of a spill, into or on any land or water, of acutely hazardous waste

Handler Activities Summary:

U.S. importer of hazardous waste: No  
Mixed waste (haz. and radioactive): No  
Recycler of hazardous waste: No  
Transporter of hazardous waste: No  
Treater, storer or disposer of HW: No  
Underground injection activity: No  
On-site burner exemption: No  
Furnace exemption: No  
Used oil fuel burner: No  
Used oil processor: No  
User oil refiner: No  
Used oil fuel marketer to burner: No  
Used oil Specification marketer: No  
Used oil transfer facility: No  
Used oil transporter: No

Violation Status: No violations found

FINDS:

Registry ID: 110007451612

Environmental Interest/Information System

RCRAInfo is a national information system that supports the Resource Conservation and Recovery Act (RCRA) program through the tracking of events and activities related to facilities that generate, transport, and treat, store, or dispose of hazardous waste. RCRAInfo allows RCRA program staff to track the notification, permit, compliance, and corrective action activities required under RCRA.

Florida Environmental System Today Application (FIESTA) Data Maintenance (FDM) system maintains entity, environmental interest and

Map ID  
Direction  
Distance  
Elevation

MAP FINDINGS

Site

Database(s)

EDR ID Number  
EPA ID Number

**PEP BOYS MANNY MOE & JACK (Continued)**

**1014952067**

affiliation data for the State of Florida.

[Click this hyperlink](#) while viewing on your computer to access additional FINDS: detail in the EDR Site Report.

ECHO:

Envid: 1014952067  
Registry ID: 110007451612  
DFR URL: <http://echo.epa.gov/detailed-facility-report?fid=110007451612>

---

<b>BR308</b>	<b>LOWE'S SOUTH DALE MABRY</b>	<b>FL RESP PARTY</b>	<b>S117360496</b>
<b>WNW</b>	<b>4210 S. DALE MABRY</b>		<b>N/A</b>
<b>1/8-1/4</b>	<b>TAMPA, FL</b>		
<b>0.185 mi.</b>			
<b>975 ft.</b>	<b>Site 4 of 6 in cluster BR</b>		

<b>Actual:</b>	RESP PARTY:	
<b>14 ft.</b>	District:	Southwest District
<b>Focus Map:</b>	Site Id:	257767
<b>8</b>	Project Id:	293652
	Site Status:	CLOSED
	Project Manager:	MORRIS_JR
	OGC Case Number:	Not reported
	Initial Date Received:	06/13/2001
	Contaminants:	GW: ammonia; soil: benzene and phenol
	Offsite Cont Impact:	U
	Priority Score:	Not reported
	Datum:	HARN
	Method ID:	DPHO
	Feature:	Not reported
	Object Of Interest:	CAP_RAP SITE
	Proximity To Object:	ENTRA
	Collect Username:	ROESSLER_J
	Collect Affiliation:	DEPARTMENT OF ENVIRONMENTAL PROTECTION
	Collect Program Id:	CL
	Collect Date:	06/20/2006
	Map Series Used:	1999 doqs
	Map Source Scale:	5000
	Interpolation Scale:	Not reported
	Coordinate Accuracy Id:	3
	Verify Method Id:	DPHO
	Verifier Username:	ROESSLER_J
	Verifier Affiliation:	DEPARTMENT OF ENVIRONMENTAL PROTECTION
	Verifying Program Id:	CL
	Verification Date:	06/20/2006
	Decode for District:	Southwest District
	Decode for Datum:	High Accuracy Reference Network
	Decode for Method:	Digital Aerial Photography With Ground Control
	Decode for Off Site COC:	Unknown, documentation does not exist, or exists but is inconclusive, as to whether contamination above applicable standards or criteria extends offsite
	Decode for V_Method:	Digital Aerial Photography With Ground Control
	Latitude/Longitude (deg/min/sec):	27 54 16.2913 / 82 30 18.0184

Map ID  
Direction  
Distance  
Elevation

MAP FINDINGS

Site

Database(s)

EDR ID Number  
EPA ID Number

**BR309**      **LOWES OF S TAMPA FL #1629**  
**WNW**        **4210 S DALE MABRY HWY**  
**1/8-1/4**      **TAMPA, FL 33611**  
**0.185 mi.**  
**975 ft.**      **Site 5 of 6 in cluster BR**

**RCRA-SQG**    **1024878814**  
**FLR000228957**

**Actual:**  
**14 ft.**

RCRA-SQG:

Date form received by agency: 07/25/2018

**Focus Map:**  
**8**

Facility name:

LOWES OF S TAMPA FL #1629

Facility address:

4210 S DALE MABRY HWY  
TAMPA, FL 33611-1420

EPA ID:

FLR000228957

Contact:

BOBBI TENBORG

Contact address:

1000 LOWES BLVD MAIL STOP A3WL  
MOORESVILLE, NC 28117-8520

Contact country:

US

Contact telephone:

704-758-2955

Contact email:

BOBI.L,TENBORG@LOWES.COM

EPA Region:

04

Classification:

Small Small Quantity Generator

Description:

Handler: generates more than 100 and less than 1000 kg of hazardous waste during any calendar month and accumulates less than 6000 kg of hazardous waste at any time; or generates 100 kg or less of hazardous waste during any calendar month, and accumulates more than 1000 kg of hazardous waste at any time

Owner/Operator Summary:

Owner/operator name:

LOWE'S HOME CENTER, LLC

Owner/operator address:

1605 CURTIS BRIDGE RD  
WILKESBORO, NC 28697

Owner/operator country:

US

Owner/operator telephone:

704-758-2955

Owner/operator email:

Not reported

Owner/operator fax:

Not reported

Owner/operator extension:

Not reported

Legal status:

Private

Owner/Operator Type:

Operator

Owner/Op start date:

11/19/2003

Owner/Op end date:

Not reported

Owner/operator name:

LOWE'S HOME CENTER, LLC

Owner/operator address:

1605 CURTIS BRIDGE RD  
WILKESBORO, NC 28697

Owner/operator country:

US

Owner/operator telephone:

704-758-2955

Owner/operator email:

Not reported

Owner/operator fax:

Not reported

Owner/operator extension:

Not reported

Legal status:

Private

Owner/Operator Type:

Owner

Owner/Op start date:

11/19/2003

Owner/Op end date:

Not reported

Handler Activities Summary:

U.S. importer of hazardous waste: No

Mixed waste (haz. and radioactive): No

Recycler of hazardous waste: No

Transporter of hazardous waste: No

Map ID  
Direction  
Distance  
Elevation

MAP FINDINGS

Site

Database(s)

EDR ID Number  
EPA ID Number

**LOWES OF S TAMPA FL #1629 (Continued)**

**1024878814**

Treater, storer or disposer of HW: No  
Underground injection activity: No  
On-site burner exemption: No  
Furnace exemption: No  
Used oil fuel burner: No  
Used oil processor: No  
Used oil refiner: No  
Used oil fuel marketer to burner: No  
Used oil Specification marketer: No  
Used oil transfer facility: No  
Used oil transporter: No

Hazardous Waste Summary:

. Waste code: D001  
. Waste name: IGNITABLE WASTE

. Waste code: D002  
. Waste name: CORROSIVE WASTE

. Waste code: D005  
. Waste name: BARIUM

. Waste code: D006  
. Waste name: CADMIUM

. Waste code: D007  
. Waste name: CHROMIUM

. Waste code: D008  
. Waste name: LEAD

. Waste code: D009  
. Waste name: MERCURY

. Waste code: D011  
. Waste name: SILVER

. Waste code: D016  
. Waste name: 2,4-D (2,4-DICHLOROPHENOXYACETIC ACID)

. Waste code: D018  
. Waste name: BENZENE

. Waste code: D035  
. Waste name: METHYL ETHYL KETONE

. Waste code: U154  
. Waste name: METHANOL (l) (OR) METHYL ALCOHOL (l)

Violation Status: No violations found

Map ID  
Direction  
Distance  
Elevation

MAP FINDINGS

Site

Database(s) EDR ID Number  
EPA ID Number

310  
ESE  
1/8-1/4  
0.186 mi.  
983 ft.

**BAYSHORE PUMPING STATION**  
**3300 BAYSHORE BLVD**  
**TAMPA, FL 33629**

**FL AST U004105403**  
**N/A**

**Actual:**  
**14 ft.**  
**Focus Map:**  
**9**

**AST:**  
Name: BAYSHORE PUMPING STATION  
Address: 3300 BAYSHORE BLVD  
Facility ID: 9808958  
Facility Status: OPEN  
Type Description: Local Government  
Facility Phone: 8132473451  
DEP Contractor Own: C  
Region: STATE  
Positioning Method: Not reported  
Lat/Long (dms): Not reported

**Owner:**  
Owner Id: 21537  
Owner Name: TAMPA CITY DEPT SANITARY SEWERS  
Owner Address: 2700 MARITIME BLVD  
Owner Address 2: Not reported  
Owner City,St,Zip: TAMPA, FL 33605  
Owner Contact: TIM WARE | EXT 55205  
Owner Phone: 8132473451

Tank Id: 1  
Status: In service  
Status Date: 1/1/2007  
Install Date: 11/1/2006  
Substance: Diesel-emergen generator  
Content Description: Emerg Generator Diesel  
Gallons: 700  
Tank Location: ABOVEGROUND

**Construction:**  
Tank Id: 1  
Construction Category: Primary Construction  
Construction Description: Steel  
  
Tank Id: 1  
Construction Category: Overfill/Spill  
Construction Description: Spill containment bucket  
  
Tank Id: 1  
Construction Category: Overfill/Spill  
Construction Description: Level gauges/alarms  
  
Tank Id: 1  
Construction Category: Secondary Containment  
Construction Description: Double wall

**Monitoring:**  
Tank ID: 1  
Monitoring Description: Visual inspection of ASTs  
  
Tank ID: 1

Map ID  
Direction  
Distance  
Elevation

MAP FINDINGS

Site

Database(s)

EDR ID Number  
EPA ID Number

**BAYSHORE PUMPING STATION (Continued)**

**U004105403**

Monitoring Description: Monitor dbl wall tank space

Tank ID: 1  
Monitoring Description: Continuous electronic sensing

Piping:  
Tank ID: 1  
Piping Category: Miscellaneous Attributes  
Piping Description: Suction piping system

Tank ID: 1  
Piping Category: Miscellaneous Attributes  
Piping Description: Abv, no soil contact

Tank ID: 1  
Piping Category: Primary Construction  
Piping Description: Steel/galvanized metal

Tank ID: 1  
Piping Category: Corrosion Protection  
Piping Description: External protective coating

[Click here for Florida Oculus:](#)

**BN311**  
North  
1/8-1/4  
0.186 mi.  
984 ft.

**SPRINT - TAMPA POP**  
110 N FRANKLIN ST  
TAMPA, FL 33602  
Site 2 of 2 in cluster BN

**FL AST A100265722**  
N/A

**Actual:**  
3 ft.  
**Focus Map:**  
6

**AST:**  
Name: SPRINT - TAMPA POP  
Address: 110 N FRANKLIN ST  
Facility ID: 9700661  
Facility Status: OPEN  
Type Description: Fuel user/Non-retail  
Facility Phone: 4076594551  
DEP Contractor Own: C  
Region: STATE  
Positioning Method: AGPS  
Lat/Long (dms): 27 56 45 / 82 27 30

**Owner:**  
Owner Id: 52764  
Owner Name: SPRINT UNITED MANAGEMENT COM  
Owner Address: PO BOX 7994  
Owner Address 2: ATTN: CATHY STAFFORD  
Owner City,St,Zip: OVERLAND PARK, KS 66207  
Owner Contact: CATHY STAFFORD  
Owner Phone: 3212802028

Tank Id: 1  
Status: Removed  
Status Date: 11/1/2002  
Install Date: 9/1/1994  
Substance: Diesel-emergen generator

Map ID  
Direction  
Distance  
Elevation

MAP FINDINGS

Site

Database(s)

EDR ID Number  
EPA ID Number

**SPRINT - TAMPA POP (Continued)**

**A100265722**

Content Description: Emerg Generator Diesel  
Gallons: 1000  
Tank Location: ABOVEGROUND

Tank Id: 2  
Status: In service  
Status Date: 10/1/2002  
Install Date: 10/1/2002  
Substance: Diesel-emergen generator  
Content Description: Emerg Generator Diesel  
Gallons: 6000  
Tank Location: ABOVEGROUND

Construction:

Tank Id: 2  
Construction Category: Primary Construction  
Construction Description: Steel

Tank Id: 2  
Construction Category: Secondary Containment  
Construction Description: Double wall - tank jacket

Tank Id: 2  
Construction Category: Miscellaneous Attributes  
Construction Description: Compartmented

Tank Id: 2  
Construction Category: Overfill/Spill  
Construction Description: Spill containment bucket

Tank Id: 2  
Construction Category: Overfill/Spill  
Construction Description: Level gauges/alarms

Tank Id: 2  
Construction Category: Overfill/Spill  
Construction Description: Tight fill

Tank Id: 2  
Construction Category: Overfill/Spill  
Construction Description: DEP approved protection

Monitoring:

Tank ID: 2  
Monitoring Description: Monitor dbl wall pipe space

Tank ID: 2  
Monitoring Description: DEP approved monitoring

Tank ID: 2  
Monitoring Description: Continuous electronic sensing

Tank ID: 2  
Monitoring Description: Monitor dbl wall tank space

Tank ID: 2

Map ID  
Direction  
Distance  
Elevation

MAP FINDINGS

Site

Database(s)

EDR ID Number  
EPA ID Number

**SPRINT - TAMPA POP (Continued)**

**A100265722**

Monitoring Description: Visual inspection of ASTs

Piping:

Tank ID: 2  
Piping Category: Primary Construction  
Piping Description: Fiberglass

Tank ID: 2  
Piping Category: Primary Construction  
Piping Description: Steel/galvanized metal

Tank ID: 2  
Piping Category: Miscellaneous Attributes  
Piping Description: Abv, no soil contact

Tank ID: 2  
Piping Category: Corrosion Protection  
Piping Description: External protective coating

Tank ID: 2  
Piping Category: Miscellaneous Attributes  
Piping Description: Suction piping system

Tank ID: 2  
Piping Category: Secondary Containment  
Piping Description: Double wall

[Click here for Florida Oculus:](#)

312  
ESE  
1/8-1/4  
0.187 mi.  
987 ft.

**ANTIQUE ROW**  
**3330 S MACDILL AVE**  
**TAMPA, FL 33629**

RCRA NonGen / NLR  
FINDS  
ECHO

1000260938  
FLD981021389

**Actual:**  
14 ft.

RCRA NonGen / NLR:

Date form received by agency: 08/18/2011  
Facility name: ANTIQUE ROW  
Facility address: 3330 S MACDILL AVE  
TAMPA, FL 33629-8822  
EPA ID: FLD981021389  
Mailing address: S MACDILL AVE  
TAMPA, FL 33629-8822  
Contact: ANTIQUE ROW  
Contact address: S MACDILL AVE  
TAMPA, FL 33629-8822  
Contact country: US  
Contact telephone: Not reported  
Contact email: Not reported  
EPA Region: 04  
Land type: Private  
Classification: Non-Generator  
Description: Handler: Non-Generators do not presently generate hazardous waste

**Focus Map:**  
9

Owner/Operator Summary:

Owner/operator name: ANTIQUE ROW



Map ID  
Direction  
Distance  
Elevation

MAP FINDINGS

Site

Database(s)

EDR ID Number  
EPA ID Number

**ANTIQUEROW (Continued)**

**1000260938**

Owner/operator address: 3330 S MACDILL AVE  
TAMPA, FL 33629  
Owner/operator country: US  
Owner/operator telephone: Not reported  
Owner/operator email: Not reported  
Owner/operator fax: Not reported  
Owner/operator extension: Not reported  
Legal status: Private  
Owner/Operator Type: Owner  
Owner/Op start date: 10/18/1996  
Owner/Op end date: Not reported

Handler Activities Summary:

U.S. importer of hazardous waste: No  
Mixed waste (haz. and radioactive): No  
Recycler of hazardous waste: No  
Transporter of hazardous waste: No  
Treater, storer or disposer of HW: No  
Underground injection activity: No  
On-site burner exemption: No  
Furnace exemption: No  
Used oil fuel burner: No  
Used oil processor: No  
User oil refiner: No  
Used oil fuel marketer to burner: No  
Used oil Specification marketer: No  
Used oil transfer facility: No  
Used oil transporter: No

Historical Generators:

Date form received by agency: 01/24/1986  
Site name: ANTIQUE ROW  
Classification: Not a generator, verified

Violation Status: No violations found

Evaluation Action Summary:

Evaluation date: 10/22/1985  
Evaluation: COMPLIANCE EVALUATION INSPECTION ON-SITE  
Area of violation: Not reported  
Date achieved compliance: Not reported  
Evaluation lead agency: State

FINDS:

Registry ID: 110002543445

Environmental Interest/Information System

RCRAInfo is a national information system that supports the Resource Conservation and Recovery Act (RCRA) program through the tracking of events and activities related to facilities that generate, transport, and treat, store, or dispose of hazardous waste. RCRAInfo allows RCRA program staff to track the notification, permit, compliance, and corrective action activities required under RCRA.

Florida Environmental System Today Application (FIESTA) Data

Map ID  
 Direction  
 Distance  
 Elevation

MAP FINDINGS

Site

Database(s)

EDR ID Number  
 EPA ID Number

**ANTIQUEROW (Continued)**

**1000260938**

Maintenance (FDM) system maintains entity, environmental interest and affiliation data for the State of Florida.

[Click this hyperlink](#) while viewing on your computer to access additional FINDS: detail in the EDR Site Report.

ECHO:

Envid: 1000260938  
 Registry ID: 110002543445  
 DFR URL: <http://echo.epa.gov/detailed-facility-report?fid=110002543445>

313  
 ESE  
 1/8-1/4  
 0.188 mi.  
 990 ft.

**PINNACLE CHANNELSIDE CRESTLINE PROPERTY AREA 14**  
**1005 EAST CUMBERLAND AVENUE**  
**TAMPA, FL 33602**

**FL RESP PARTY S119002013**  
**N/A**

**Actual:**  
**5 ft.**  
**Focus Map:**  
**7**

**RESP PARTY:**  
 District: Southwest District  
 Site Id: 349532  
 Project Id: 354039  
 Site Status: CLOSED  
 Project Manager: SELLERS\_R  
 OGC Case Number: Not reported  
 Initial Date Received: 12/05/2016  
 Contaminants: Not reported  
 Offsite Cont Impact: Not reported  
 Priority Score: Not reported  
 Datum: NAD83  
 Method ID: DPHO  
 Feature: Not reported  
 Object Of Interest: CAP\_RAP SITE  
 Proximity To Object: APPRX  
 Collect Username: SELLERS\_R  
 Collect Affiliation: Florida Department of Environmental Protection  
 Collect Program Id: CL  
 Collect Date: 12/06/2016  
 Map Series Used: IMAGERY\_11\_13  
 Map Source Scale: 5000  
 Interpolation Scale: 5000  
 Coordinate Accuracy Id: 3  
 Verify Method Id: DPHO  
 Verifier Username: SELLERS\_R  
 Verifier Affiliation: Florida Department of Environmental Protection  
 Verifying Program Id: CL  
 Verification Date: 12/06/2016  
 Decode for District: Southwest District  
 Decode for Datum: North American Datum of 1983  
 Decode for Method: Digital Aerial Photography With Ground Control  
 Decode for Off Site COC: Not reported  
 Decode for V\_Method: Digital Aerial Photography With Ground Control  
 Latitude/Longitude (deg/min/sec): 27 56 40.5018000 / 82 27 0.64980000

Map ID  
Direction  
Distance  
Elevation

MAP FINDINGS

Site

Database(s)

EDR ID Number  
EPA ID Number

**BS314**    **GASPAR PROPERTY**  
**NNE**      **1029 EAST TWIGGS STREET**  
**1/8-1/4**    **TAMPA, FL 33602**  
**0.188 mi.**  
**995 ft.**    **Site 1 of 2 in cluster BS**

**FL CLEANUP SITES**    **S114040859**  
**FL DWM CONTAM**    **N/A**  
**FL RESP PARTY**

**Actual:**  
**16 ft.**

**CLEANUP SITES:**  
DEP Cleanup Site Key: 58707559  
Source Database Name: Compliance and Enforcement Tracking - Responsible Party waste cleanup under 62-780  
Source Database Id: COM\_316695  
CPAC Program Area Id: CU  
CLLC Cleanup Category Key: OTHCU  
RSC2 Remediation Status Key: ACTIVE  
Data Load Date: 05/28/2019  
OC3 Office Id: SWD  
Physical Address Line 2: Not reported  
OIC Object Of Interest Id: CAP\_R  
PC2 Proximity Id: APPRX  
Calc Coordinates Accuracy Level Id: 3  
CMC2 Coordinate Method Id: Digital Aerial Photography With Ground Control  
DC4 Datum Id: North American Datum of 1983  
VSC1 Verification Status: REVIEWED  
Collect Username: SEGO\_JR  
Collect Date: 07/16/2013  
Collect Affiliation: Florida Department of Environmental Protection  
Map Source: IMAGERY\_04\_09  
Map Source Scale: 2500  
Interpolation Scale: Not reported  
Verifier Username: SEGO\_JR  
Verifier Affiliation: FL DEPARTMENT OF ENVIRONMENTAL PROTECTION  
Verification Date: 07/16/2013  
Verified Coordinate Method Id: Digital Aerial Photography With Ground Control  
Source Database Name Code: COMET  
CMC2 Coordinate Method ID Code: DPHO  
DC4 Datum ID Code: NAD83  
Verified Coordinate Method ID Code: DPHO  
Comments: Not reported  
Latitude/Longitude (deg/min/sec): 27 57 7.1538 / 82 26 57.589

**Focus Map:**  
**3**

**DWM CONTAM:**  
Program Site Id: 316695  
Lat DD: 27  
Lat MM: 57  
Lat SS: 7.1538  
Long DD: 82  
Long MM: 26  
Long SS: 57.589  
Office/ District: SWD  
Program Area: Responsible Party  
Offsite Contamination: N  
Project Manager: SEGO\_JR  
Priority Score: Not reported  
Datum: 27  
Method: UNVR  
Facility Status: OPEN  
Feature: Not reported  
Section: Not reported  
Township: Not reported

Map ID  
Direction  
Distance  
Elevation

MAP FINDINGS

Site

Database(s)

EDR ID Number  
EPA ID Number

**GASPAR PROPERTY (Continued)**

**S114040859**

Range: Not reported  
Staff Assigned: MADRID\_T  
Priority (Y/N): N

**RESP PARTY:**

District: Southwest District  
Site Id: 316695  
Project Id: 336467  
Site Status: OPEN  
Project Manager: SEGO\_JR  
OGC Case Number: Not reported  
Initial Date Received: 03/28/2013  
Contaminants: Not reported  
Offsite Cont Impact: Not reported  
Priority Score: Not reported  
Datum: NAD83  
Method ID: DPHO  
Feature: Not reported  
Object Of Interest: CAP\_RAP SITE  
Proximity To Object: APPRX  
Collect Username: SEGO\_JR  
Collect Affiliation: Florida Department of Environmental Protection  
Collect Program Id: CL  
Collect Date: 07/16/2013  
Map Series Used: IMAGERY\_04\_09  
Map Source Scale: 2500  
Interpolation Scale: 2500  
Coordinate Accuracy Id: 3  
Verify Method Id: DPHO  
Verifier Username: SEGO\_JR  
Verifier Affiliation: FL DEPARTMENT OF ENVIRONMENTAL PROTECTION  
Verifying Program Id: CL  
Verification Date: 07/16/2013  
Decode for District: Southwest District  
Decode for Datum: North American Datum of 1983  
Decode for Method: Digital Aerial Photography With Ground Control  
Decode for Off Site COC: Not reported  
Decode for V\_Method: Digital Aerial Photography With Ground Control  
Latitude/Longitude (deg/min/sec): 27 57 7.15380000 / 82 26 57.5889999

**BS315  
NNE  
1/8-1/4  
0.188 mi.  
995 ft.**

**GASPAR PROPERTIES-COMMERCIAL PARCEL  
1029 E TWIGGS ST  
TAMPA, FL 33602  
Site 2 of 2 in cluster BS**

**FL UST  
FL Financial Assurance**

**U004116682  
N/A**

**Actual:  
16 ft.**

UST:  
Facility Id: 9809762  
Facility Status: CLOSED  
Type Description: Retail Station  
Facility Phone: 8132599898  
Region: STATE  
Positioning Method: Not reported  
Lat/Long (dms): Not reported

**Focus Map:  
3**

Owner:  
Owner Id: 61948  
Owner Name: GASPAR PROPERTIES INC

Map ID  
Direction  
Distance  
Elevation

MAP FINDINGS

Site

Database(s)

EDR ID Number  
EPA ID Number

**GASPAR PROPERTIES-COMMERCIAL PARCEL (Continued)**

**U004116682**

Owner Address: 45 DAVIS BLVD  
Owner Address 2: Not reported  
Owner City,St,Zip: TAMPA, FL 33606  
Owner Contact: Not reported  
Owner Phone: 8132599898

Tank Info:

Name: GASPAR PROPERTIES-COMMERCIAL PARCEL  
Address: 1029 E TWIGGS ST  
Tank Id: 1  
Status: Removed  
Status Date: 10/1/2007  
Install Date: 7/1/1920  
Substance: Unleaded gas  
Content Description: Unleaded Gas  
Gallons: 500  
Vessel Indicator: TANK  
Tank Location: UNDERGROUND  
DEP Contractor: P

Name: GASPAR PROPERTIES-COMMERCIAL PARCEL  
Address: 1029 E TWIGGS ST  
Tank Id: 2  
Status: Removed  
Status Date: 7/1/1920  
Install Date: 7/1/1920  
Substance: Unleaded gas  
Content Description: Unleaded Gas  
Gallons: 500  
Vessel Indicator: TANK  
Tank Location: UNDERGROUND  
DEP Contractor: P

[Click here for Florida Oculus:](#)

FL Financial Assurance 3:

Region: 3  
Facility ID: 9809762  
Facility Phone: 8132599898  
Facility Status: CLOSED  
Facility Type: A  
Type Description: Retail Station  
DEP CO: P  
Financial Responsibility: NONE  
Insurance Company: Not reported  
Effective Date: 10/10/2007  
Expire Date: 10/10/2007  
Owner ID: 61948  
Owner Name: GASPAR PROPERTIES INC  
Owner Address: 45 DAVIS BLVD  
Owner Address2: Not reported  
Owner City,St,Zip: TAMPA, FL 33606  
Contact: Not reported  
Resp Party Phone: 8132599898

Map ID  
Direction  
Distance  
Elevation

MAP FINDINGS

Site

Database(s)

EDR ID Number  
EPA ID Number

316  
ESE  
1/8-1/4  
0.189 mi.  
998 ft.

TAMPA PRINTING CO  
503 S CAESAR ST  
TAMPA, FL 33602

RCRA-SQG 1000344900  
FINDS FLD004103495  
ECHO

Actual:  
4 ft.

RCRA-SQG:

Date form received by agency: 04/23/1987

Focus Map:  
7

Facility name: TAMPA PRINTING CO  
Facility address: 503 S CAESAR ST  
TAMPA, FL 33602-5607  
EPA ID: FLD004103495  
Mailing address: S CAESAR ST  
TAMPA, FL 33602-5607  
Contact: MICHAEL BITTMANN  
Contact address: S CAESAR ST  
TAMPA, FL 33602-5607

Contact country: US  
Contact telephone: 813-229-2166  
Contact email: Not reported  
EPA Region: 04  
Classification: Small Small Quantity Generator  
Description: Handler: generates more than 100 and less than 1000 kg of hazardous waste during any calendar month and accumulates less than 6000 kg of hazardous waste at any time; or generates 100 kg or less of hazardous waste during any calendar month, and accumulates more than 1000 kg of hazardous waste at any time

Handler Activities Summary:

U.S. importer of hazardous waste: No  
Mixed waste (haz. and radioactive): No  
Recycler of hazardous waste: No  
Transporter of hazardous waste: No  
Treater, storer or disposer of HW: No  
Underground injection activity: No  
On-site burner exemption: No  
Furnace exemption: No  
Used oil fuel burner: No  
Used oil processor: No  
User oil refiner: No  
Used oil fuel marketer to burner: No  
Used oil Specification marketer: No  
Used oil transfer facility: No  
Used oil transporter: No

Violation Status: No violations found

FINDS:

Registry ID: 110002526204

Environmental Interest/Information System

RCRAInfo is a national information system that supports the Resource Conservation and Recovery Act (RCRA) program through the tracking of events and activities related to facilities that generate, transport, and treat, store, or dispose of hazardous waste. RCRAInfo allows RCRA program staff to track the notification, permit, compliance, and corrective action activities required under RCRA.

Map ID  
Direction  
Distance  
Elevation

MAP FINDINGS

Site

Database(s)

EDR ID Number  
EPA ID Number

**TAMPA PRINTING CO (Continued)**

**1000344900**

Florida Environmental System Today Application (FIESTA) Data Maintenance (FDM) system maintains entity, environmental interest and affiliation data for the State of Florida.

[Click this hyperlink](#) while viewing on your computer to access additional FINDS: detail in the EDR Site Report.

**ECHO:**

Envid: 1000344900  
Registry ID: 110002526204  
DFR URL: <http://echo.epa.gov/detailed-facility-report?fid=110002526204>

**BR317  
WNW  
1/8-1/4  
0.190 mi.  
1001 ft.**

**PEP BOYS #140  
4264 S DALE MABRY  
TAMPA, FL 33611  
Site 6 of 6 in cluster BR**

**FL LUST U003110381  
FL UST N/A**

**Actual:  
14 ft.**

**Focus Map:  
8**

**LUST:**  
Region: STATE  
Facility Id: 9300209  
Facility Status: CLOSED  
Facility Type: C - Fuel user/Non-retail  
Facility Phone: (215)227-9277  
Facility Cleanup Rank: 11086  
District: Southwest District  
Lat/Long (dms): 27 54 10.71 / 82 30 16.2  
Section: Not reported  
Township: Not reported  
Range: Not reported  
Feature: Not reported  
Method: UNVR  
Datum: 0  
Score: Not reported  
Score Effective Date: 2002-07-24 00:00:00  
Score When Ranked: 9  
Operator: MARYROSE PETRIZZO  
Name Update: Not reported  
Address Update: 1996-02-02 00:00:00

**Petroleum Cleanup PCT Facility Score:**

Facility Cleanup Status: NREQ - NOT REQUIRED  
Contact: JOHN KERELO  
Contact Company: PEP BOYS  
Contact Address: 3111 W ALLEGHENY AVE  
Contact City/State/Zip: PHILADELPHIA, PA 19132  
Phone: (215)430-9277  
Bad Address Ind: N  
State: FL  
Zip: 33611  
Score: Not reported  
Score Effective Date: 2002-07-24 00:00:00  
Related Party ID: 16743  
Primary RP Role: ACCOUNT OWNER  
RP Begin Date: 1993-03-16  
RP Zip: Not reported  
RP Extension: Not reported

Map ID  
Direction  
Distance  
Elevation

MAP FINDINGS

Site

Database(s)

EDR ID Number  
EPA ID Number

**PEP BOYS #140 (Continued)**

**U003110381**

Discharge Cleanup Summary:

Discharge Date: 4/13/1998  
PCT Discharge Combined: Not reported  
Cleanup Required: N - NO CLEANUP REQUIRED  
Discharge Cleanup Status: NREQ - CLEANUP NOT REQUIRED  
Disch Cleanup Status Date: 7/27/2006  
Cleanup Work Status: COMPLETED  
Information Source: C - CLOSURE REPORT  
Other Source Description: Closure inspection  
Eligibility Indicator: I - INELIGIBLE  
Site Manager: HEINTZ\_C  
Site Mgr End Date: 9/12/2005  
Tank Office: PCLP29 - HILLSBOROUGH ENVIRONMENTAL PROTECTION COMMISSION

Contaminated Media:

Discharge Date: 4/13/1998  
Pct Discharge Combined With: Not reported  
Cleanup Required: N - NO CLEANUP REQUIRED  
Discharge Cleanup Status: NREQ - CLEANUP NOT REQUIRED  
Disch Cleanup Status Date: 7/27/2006  
Cleanup Work Status: COMPLETED  
Information Source: C - CLOSURE REPORT  
Other Source Description: Closure inspection  
Elig Indicator: I - INELIGIBLE  
Site Manager: HEINTZ\_C  
Site Mgr End Date: 9/12/2005  
Tank Office: PCLP29 - HILLSBOROUGH ENVIRONM  
Contaminated Drinking Wells: Not reported  
Contaminated Monitoring Well: Yes  
Contaminated Soil: Yes  
Contaminated Surface Water: No  
Contaminated Ground Water: Yes  
Pollutant: L - Waste Oil  
Pollutant Other Description: Not reported  
Gallons Discharged: Not reported

Task Information:

District: SWD  
Facility ID: 9300209  
Facility Status: CLOSED  
Facility Type: C - Fuel user/Non-retail -  
County: HILLSBOROUGH  
County ID: 29  
Cleanup Eligibility Status: I  
Source Effective Date: Not reported  
Discharge Date: 04-13-1998  
Cleanup Required: N - NO CLEANUP REQUIRED  
Discharge Cleanup Status: NREQ - CLEANUP NOT REQUIRED  
Disch Cleanup Status Date: 07-27-2006  
SRC Action Type: -  
SRC Submit Date: Not reported  
SRC Review Date: Not reported  
SRC Completion Status: -  
SRC Issue Date: Not reported  
SRC Comment: Not reported  
Cleanup Work Status: COMPLETED  
Site Mgr: HEINTZ\_C  
Site Mgr End Date: 09-12-2005



Map ID  
Direction  
Distance  
Elevation

MAP FINDINGS

Site

Database(s)

EDR ID Number  
EPA ID Number

**PEP BOYS #140 (Continued)**

**U003110381**

Tank Office: PCLP29 - Hillsborough County  
SR Task ID: 59923  
SR Cleanup Responsible: RP - RESPONSIBLE PARTY  
SR Funding Eligibility Type: -  
SR Actual Cost: Not reported  
SR Completion Date: Not reported  
SR Payment Date: Not reported  
SR Oral Date: 04-13-1998  
SR Written Date: 07-10-1998  
SR Soil Removal: Y  
SR Free Product Removal: Not reported  
SR Soil Tonnage Removed: 28  
SR Soil Treatment: Y  
SR Other Treatment: Not reported  
SR Alternate Proc Received Date: Not reported  
SR Alternate Procedure Status: Not reported  
SR Alternate Procedure Status Date: Not reported  
SR Alternate Procedure Comments: Not reported  
SA Task ID: 68496  
SA Cleanup Responsible: RP - RESPONSIBLE PARTY  
SA Funding Eligibility Type: -  
SA Actual Cost: Not reported  
SA Completion Date: Not reported  
SA Payment Date: Not reported  
RAP Task ID: 70503  
RAP Cleanup Responsible ID: -  
RAP Funding Eligibility Type: -  
RAP Actual Cost: Not reported  
RAP Completion Date: Not reported  
RAP Payment Date: Not reported  
RAP Last Order Approved: Not reported  
RA Task ID: 70504  
RA Cleanup Responsible: RP - RESPONSIBLE PARTY  
RA Funding Eligibility Type: -  
RA Years to Complete: Not reported  
RA Actual Cost: Not reported

[Click here for Florida Oculus:](#)

**UST:**

Facility Id: 9300209  
Facility Status: CLOSED  
Type Description: Fuel user/Non-retail  
Facility Phone: 2152279277  
Region: STATE  
Positioning Method: UNVR  
Lat/Long (dms): 27 54 13 / 82 30 54

**Owner:**

Owner Id: 16743  
Owner Name: PEP BOYS  
Owner Address: 3111 W ALLEGHENY AVE  
Owner Address 2: ENVIRONMENTAL MANAGER  
Owner City,St,Zip: PHILADELPHIA, PA 19132  
Owner Contact: JOHN KERELO  
Owner Phone: 2154309277

Map ID  
Direction  
Distance  
Elevation

MAP FINDINGS

Site

Database(s)

EDR ID Number  
EPA ID Number

**PEP BOYS #140 (Continued)**

**U003110381**

Tank Info:  
Name: PEP BOYS #140  
Address: 4264 S DALE MABRY  
Tank Id: 1  
Status: Removed  
Status Date: 4/15/1998  
Install Date: 1/1/1991  
Substance: Waste oil  
Content Description: Waste Oil  
Gallons: 550  
Vessel Indicator: TANK  
Tank Location: UNDERGROUND  
DEP Contractor: P

[Click here for Florida Oculus:](#)

**318**  
**SE**  
**1/8-1/4**  
**0.191 mi.**  
**1009 ft.**

**HOWELL PARK CONDO ASSOC INC**  
**2401 ARDSON PLACE**  
**TAMPA, FL 33629**

**FL LUST** **U003335641**  
**FL UST** **N/A**

**Actual:**  
**3 ft.**  
**Focus Map:**  
**5**

LUST:  
Region: STATE  
Facility Id: 9501658  
Facility Status: CLOSED  
Facility Type: B - Residential  
Facility Phone: (813)251-0575  
Facility Cleanup Rank: Not reported  
District: Southwest District  
Lat/Long (dms): 27 55 28.9941 / 82 29 7.7441  
Section: Not reported  
Township: Not reported  
Range: Not reported  
Feature: Not reported  
Method: UNVR  
Datum: Not reported  
Score: Not reported  
Score Effective Date: Not reported  
Score When Ranked: Not reported  
Operator: WAINE SMITH  
Name Update: 1999-05-06 00:00:00  
Address Update: Not reported

**Petroleum Cleanup PCT Facility Score:**

Facility Cleanup Status: CMPL - COMPLETED  
Contact: WAINE SMITH  
Contact Company: HOWELL PARK CONDOMINIUM ASSOC INC  
Contact Address: 2401 ARDSON PL  
Contact City/State/Zip: TAMPA, FL 33629  
Phone: (813)251-0575  
Bad Address Ind: N  
State: FL  
Zip: 33629  
Score: Not reported  
Score Effective Date: Not reported  
Related Party ID: 39907

Map ID  
Direction  
Distance  
Elevation

MAP FINDINGS

Site

Database(s)

EDR ID Number  
EPA ID Number

**HOWELL PARK CONDO ASSOC INC (Continued)**

**U003335641**

Primary RP Role: ACCOUNT OWNER  
RP Begin Date: 1995-03-29  
RP Zip: Not reported  
RP Extension: Not reported

Discharge Cleanup Summary:

Discharge Date: 12/2/1996  
PCT Discharge Combined: Not reported  
Cleanup Required: R - CLEANUP REQUIRED  
Discharge Cleanup Status: NFA - NFA COMPLETE  
Disch Cleanup Status Date: 12/19/1997  
Cleanup Work Status: COMPLETED  
Information Source: C - CLOSURE REPORT  
Other Source Description: Not reported  
Eligibility Indicator: I - INELIGIBLE  
Site Manager: MCKELVEY\_M  
Site Mgr End Date: 11/7/2000  
Tank Office: PCLP29 - HILLSBOROUGH ENVIRONMENTAL PROTECTION COMMISSION

Contaminated Media:

Discharge Date: 12/2/1996  
Pct Discharge Combined With: Not reported  
Cleanup Required: R - CLEANUP REQUIRED  
Discharge Cleanup Status: NFA - NFA COMPLETE  
Disch Cleanup Status Date: 12/19/1997  
Cleanup Work Status: COMPLETED  
Information Source: C - CLOSURE REPORT  
Other Source Description: Not reported  
Elig Indicator: I - INELIGIBLE  
Site Manager: MCKELVEY\_M  
Site Mgr End Date: 11/7/2000  
Tank Office: PCLP29 - HILLSBOROUGH ENVIRONM  
Contaminated Drinking Wells: 0  
Contaminated Monitoring Well: Yes  
Contaminated Soil: Yes  
Contaminated Surface Water: No  
Contaminated Ground Water: No  
Pollutant: G - Emerg Generator Diesel  
Pollutant Other Description: Not reported  
Gallons Discharged: Not reported

Task Information:

District: SWD  
Facility ID: 9501658  
Facility Status: CLOSED  
Facility Type: B - Residential -  
County: HILLSBOROUGH  
County ID: 29  
Cleanup Eligibility Status: I  
Source Effective Date: 12-19-1997  
Discharge Date: 12-02-1996  
Cleanup Required: R - CLEANUP REQUIRED  
Discharge Cleanup Status: NFA - NFA COMPLETE  
Disch Cleanup Status Date: 12-19-1997  
SRC Action Type: NFA - NO FURTHER ACTION  
SRC Submit Date: 11-26-1997  
SRC Review Date: 12-05-1997  
SRC Completion Status: A - APPROVED

Map ID  
Direction  
Distance  
Elevation

MAP FINDINGS

Site

Database(s)

EDR ID Number  
EPA ID Number

**HOWELL PARK CONDO ASSOC INC (Continued)**

**U003335641**

SRC Issue Date: 12-19-1997  
SRC Comment: Not reported  
Cleanup Work Status: COMPLETED  
Site Mgr: MCKELVEY\_M  
Site Mgr End Date: 11-07-2000  
Tank Office: PCLP29 - Hillsborough County  
SR Task ID: Not reported  
SR Cleanup Responsible: -  
SR Funding Eligibility Type: -  
SR Actual Cost: Not reported  
SR Completion Date: Not reported  
SR Payment Date: Not reported  
SR Oral Date: Not reported  
SR Written Date: Not reported  
SR Soil Removal: Not reported  
SR Free Product Removal: Not reported  
SR Soil Tonnage Removed: Not reported  
SR Soil Treatment: Not reported  
SR Other Treatment: Not reported  
SR Alternate Proc Received Date: Not reported  
SR Alternate Procedure Status: Not reported  
SR Alternate Procedure Status Date: Not reported  
SR Alternate Procedure Comments: Not reported  
SA Task ID: 45506  
SA Cleanup Responsible: -  
SA Funding Eligibility Type: -  
SA Actual Cost: Not reported  
SA Completion Date: 12-05-1997  
SA Payment Date: Not reported  
RAP Task ID: 45507  
RAP Cleanup Responsible ID: NA - NOT APPLICABLE  
RAP Funding Eligibility Type: -  
RAP Actual Cost: Not reported  
RAP Completion Date: Not reported  
RAP Payment Date: Not reported  
RAP Last Order Approved: Not reported  
RA Task ID: 45508  
RA Cleanup Responsible: NA - NOT APPLICABLE  
RA Funding Eligibility Type: -  
RA Years to Complete: Not reported  
RA Actual Cost: Not reported

[Click here for Florida Oculus:](#)

**UST:**

Facility Id: 9501658  
Facility Status: CLOSED  
Type Description: Residential  
Facility Phone: 8132510575  
Region: STATE  
Positioning Method: UNVR  
Lat/Long (dms): 27 55 25 / 82 29 7

**Owner:**

Owner Id: 39907  
Owner Name: HOWELL PARK CONDOMINIUM ASSOC INC  
Owner Address: 2401 ARDSON PL

Map ID  
Direction  
Distance  
Elevation

MAP FINDINGS

Site

Database(s)

EDR ID Number  
EPA ID Number

**HOWELL PARK CONDO ASSOC INC (Continued)**

**U003335641**

Owner Address 2: Not reported  
Owner City,St,Zip: TAMPA, FL 33629  
Owner Contact: WAINE SMITH  
Owner Phone: 8132510575

Tank Info:

Name: HOWELL PARK CONDO ASSOC INC  
Address: 2401 ARDSON PLACE  
Tank Id: 1  
Status: Removed  
Status Date: 12/1/1996  
Install Date: 7/1/1973  
Substance: Diesel-emergen generator  
Content Description: Emerg Generator Diesel  
Gallons: 200  
Vessel Indicator: TANK  
Tank Location: UNDERGROUND  
DEP Contractor: P

Name: HOWELL PARK CONDO ASSOC INC  
Address: 2401 ARDSON PLACE  
Tank Id: 2  
Status: Removed  
Status Date: 12/1/1996  
Install Date: 7/1/1973  
Substance: Diesel-emergen generator  
Content Description: Emerg Generator Diesel  
Gallons: 200  
Vessel Indicator: TANK  
Tank Location: UNDERGROUND  
DEP Contractor: P

[Click here for Florida Oculus:](#)

**BQ319 ALLRIGHT FLORIDA INC**  
**NNW 403 WASHINGTON E**  
**1/8-1/4 TAMPA, FL 33602**  
**0.191 mi.**  
**1009 ft. Site 2 of 2 in cluster BQ**

**FL UST U001823410**  
**N/A**

**Actual:** UST:  
**4 ft.** Facility Id: 9400569  
**Focus Map:** Facility Status: CLOSED  
**6** Type Description: Fuel user/Non-retail  
Facility Phone: 8132292111  
Region: STATE  
Positioning Method: ADDM  
Lat/Long (dms): 27 56 47.1588 / 82 27 22.608

Owner:

Owner Id: 12628  
Owner Name: LAURALEA LTD  
Owner Address: 101 E KENNEDY BLVD SUITE 2000  
Owner Address 2: Not reported  
Owner City,St,Zip: TAMPA, FL 33602  
Owner Contact: WILLIAM R PAUL  
Owner Phone: 8132292111

Map ID  
Direction  
Distance  
Elevation

MAP FINDINGS

Site

Database(s)

EDR ID Number  
EPA ID Number

**ALLRIGHT FLORIDA INC (Continued)**

**U001823410**

Tank Info:  
Name: ALLRIGHT FLORIDA INC  
Address: 403 WASHINGTON E  
Tank Id: 1  
Status: Closed in place  
Status Date: 3/31/1991  
Install Date: Not reported  
Substance: New/lube oil  
Content Description: New/Lube Oil  
Gallons: 550  
Vessel Indicator: TANK  
Tank Location: UNDERGROUND  
DEP Contractor: P

Name: ALLRIGHT FLORIDA INC  
Address: 403 WASHINGTON E  
Tank Id: 2  
Status: Closed in place  
Status Date: 3/31/1991  
Install Date: Not reported  
Substance: New/lube oil  
Content Description: New/Lube Oil  
Gallons: 550  
Vessel Indicator: TANK  
Tank Location: UNDERGROUND  
DEP Contractor: P

Name: ALLRIGHT FLORIDA INC  
Address: 403 WASHINGTON E  
Tank Id: 3  
Status: Closed in place  
Status Date: 3/31/1991  
Install Date: Not reported  
Substance: New/lube oil  
Content Description: New/Lube Oil  
Gallons: 550  
Vessel Indicator: TANK  
Tank Location: UNDERGROUND  
DEP Contractor: P

[Click here for Florida Oculus:](#)

**BT320 BIRDWELL EQUIPMENT CO**  
**East 202 N 11TH ST**  
**1/8-1/4 TAMPA, FL 33602**  
**0.192 mi.**  
**1016 ft. Site 1 of 2 in cluster BT**

**FL LUST U001354903**  
**FL UST N/A**

**Actual:** LUST:  
**12 ft.** Region: STATE  
**Focus Map:** Facility Id: 8625698  
**3** Facility Status: CLOSED  
Facility Type: C - Fuel user/Non-retail  
Facility Phone: (813)229-6571  
Facility Cleanup Rank: 8533  
District: Southwest District

Map ID  
Direction  
Distance  
Elevation

MAP FINDINGS

Site

Database(s)

EDR ID Number  
EPA ID Number

**BIRDWELL EQUIPMENT CO (Continued)**

**U001354903**

Lat/Long (dms): 27 57 1.09 / 82 26 52.76  
Section: 19  
Township: 29S  
Range: 19E  
Feature: Not reported  
Method: UNVR  
Datum: 0  
Score: 10  
Score Effective Date: 1997-11-04 00:00:00  
Score When Ranked: 10  
Operator: BIRDWELL EQUIPMENT CO  
Name Update: Not reported  
Address Update: Not reported

Petroleum Cleanup PCT Facility Score:

Facility Cleanup Status: CMPL - COMPLETED  
Contact: HERBERT SOMERSON  
Contact Company: WEISSMAN, IRVING TRUSTEE GRANDWAY IV  
Contact Address: 1400 GULF BLVD #810  
Contact City/State/Zip: CLEARWATER, FL 34630  
Phone: (813)596-5106  
Bad Address Ind: N  
State: FL  
Zip: 33602, 3602  
Score: 10  
Score Effective Date: 1997-11-04 00:00:00  
Related Party ID: 37931  
Primary RP Role: ACCOUNT OWNER  
RP Begin Date: 1994-10-21  
RP Zip: Not reported  
RP Extension: Not reported

Discharge Cleanup Summary:

Discharge Date: 9/30/1991  
PCT Discharge Combined: Not reported  
Cleanup Required: R - CLEANUP REQUIRED  
Discharge Cleanup Status: SRCR - SRCR COMPLETE  
Disch Cleanup Status Date: 1/29/2007  
Cleanup Work Status: COMPLETED  
Information Source: A - ABANDONED TANK RESTORATION  
Other Source Description: INSPECT  
Eligibility Indicator: E - ELIGIBLE  
Site Manager: MCKELVEY\_M  
Site Mgr End Date: 1/5/2007  
Tank Office: PCLP29 - HILLSBOROUGH ENVIRONMENTAL PROTECTION COMMISSION

Petroleum Cleanup Program Eligibility:

Facility ID: 8625698  
Discharge Date: 9/30/1991  
Pct Discharge Combined With: Not reported  
Cleanup Required: R - CLEANUP REQUIRED  
Discharge Cleanup Status: SRCR - SRCR COMPLETE  
Disch Cleanup Status Date: 1/29/2007  
Cleanup Work Status: COMPLETED  
Information Source: A - ABANDONED TANK RESTORATION  
Other Source Description: INSPECT  
Application Received Date: 12/30/1991  
Cleanup Program: A - ABANDONED TANK RESTORATION PROGRAM

Map ID  
Direction  
Distance  
Elevation

MAP FINDINGS

Site

Database(s)

EDR ID Number  
EPA ID Number

**BIRDWELL EQUIPMENT CO (Continued)**

**U001354903**

Eligibility Status: 9/30/1992  
Elig Status Date: 9/30/1992  
Letter Of Intent Date: 12/30/1991  
Redetermined: No  
Inspection Date: 9/30/1991  
Site Manager: MCKELVEY\_M  
Site Mgr End Date: 1/5/2007  
Tank Office: PCLP29 - HILLSBOROUGH ENVIRONMENTAL PROTECTION COMMISSION  
Deductible Amount: 500  
Deductible Paid To Date: 500  
Co-Pay Amount: 0  
Co-Pay Paid To Date: 0  
Cap Amount: Not reported

Contaminated Media:

Discharge Date: 9/30/1991  
Pct Discharge Combined With: Not reported  
Cleanup Required: R - CLEANUP REQUIRED  
Discharge Cleanup Status: SRCR - SRCR COMPLETE  
Disch Cleanup Status Date: 1/29/2007  
Cleanup Work Status: COMPLETED  
Information Source: A - ABANDONED TANK RESTORATION  
Other Source Description: INSPECT  
Elig Indicator: E - ELIGIBLE  
Site Manager: MCKELVEY\_M  
Site Mgr End Date: 1/5/2007  
Tank Office: PCLP29 - HILLSBOROUGH ENVIRONM

Contaminated Drinking Wells: 0  
Contaminated Monitoring Well: Yes  
Contaminated Soil: Yes  
Contaminated Surface Water: No  
Contaminated Ground Water: Yes  
Pollutant: A - Leaded Gas  
Pollutant Other Description: Not reported  
Gallons Discharged: Not reported  
Discharge Date: 9/30/1991  
Pct Discharge Combined With: Not reported  
Cleanup Required: R - CLEANUP REQUIRED  
Discharge Cleanup Status: SRCR - SRCR COMPLETE  
Disch Cleanup Status Date: 1/29/2007  
Cleanup Work Status: COMPLETED  
Information Source: A - ABANDONED TANK RESTORATION  
Other Source Description: INSPECT  
Elig Indicator: E - ELIGIBLE  
Site Manager: MCKELVEY\_M  
Site Mgr End Date: 1/5/2007  
Tank Office: PCLP29 - HILLSBOROUGH ENVIRONM

Contaminated Drinking Wells: 0  
Contaminated Monitoring Well: Yes  
Contaminated Soil: Yes  
Contaminated Surface Water: No  
Contaminated Ground Water: Yes  
Pollutant: D - Vehicular Diesel  
Pollutant Other Description: Not reported  
Gallons Discharged: Not reported

Task Information:  
District: SWD



Map ID  
Direction  
Distance  
Elevation

MAP FINDINGS

Site

Database(s)

EDR ID Number  
EPA ID Number

**BIRDWELL EQUIPMENT CO (Continued)**

**U001354903**

Facility ID: 8625698  
Facility Status: CLOSED  
Facility Type: C - Fuel user/Non-retail -  
County: HILLSBOROUGH  
County ID: 29  
Cleanup Eligibility Status: E  
Source Effective Date: 01-03-2007  
Discharge Date: 09-30-1991  
Cleanup Required: R - CLEANUP REQUIRED  
Discharge Cleanup Status: SRCR - SRCR COMPLETE  
Disch Cleanup Status Date: 01-29-2007  
SRC Action Type: SRCR - SITE REHABILITATION COMPLETION REPORT  
SRC Submit Date: 12-06-2006  
SRC Review Date: 01-03-2007  
SRC Completion Status: A - APPROVED  
SRC Issue Date: 01-29-2007  
SRC Comment: Not reported  
Cleanup Work Status: COMPLETED  
Site Mgr: MCKELVEY\_M  
Site Mgr End Date: 01-05-2007  
Tank Office: PCLP29 - Hillsborough County  
SR Task ID: 46462  
SR Cleanup Responsible: RP - RESPONSIBLE PARTY  
SR Funding Eligibility Type: -  
SR Actual Cost: Not reported  
SR Completion Date: 12-09-1993  
SR Payment Date: Not reported  
SR Oral Date: Not reported  
SR Written Date: 12-27-1993  
SR Soil Removal: Y  
SR Free Product Removal: Not reported  
SR Soil Tonnage Removed: 449  
SR Soil Treatment: Y  
SR Other Treatment: Not reported  
SR Alternate Proc Received Date: Not reported  
SR Alternate Procedure Status: Not reported  
SR Alternate Procedure Status Date: Not reported  
SR Alternate Procedure Comments: Not reported  
SA Task ID: 46463  
SA Cleanup Responsible: RP - RESPONSIBLE PARTY  
SA Funding Eligibility Type: -  
SA Actual Cost: Not reported  
SA Completion Date: Not reported  
SA Payment Date: Not reported  
RAP Task ID: 46464  
RAP Cleanup Responsible ID: RP - RESPONSIBLE PARTY  
RAP Funding Eligibility Type: -  
RAP Actual Cost: Not reported  
RAP Completion Date: Not reported  
RAP Payment Date: Not reported  
RAP Last Order Approved: Not reported  
RA Task ID: 46465  
RA Cleanup Responsible: RP - RESPONSIBLE PARTY  
RA Funding Eligibility Type: -  
RA Years to Complete: 0  
RA Actual Cost: Not reported

Map ID  
Direction  
Distance  
Elevation

MAP FINDINGS

Site

Database(s)

EDR ID Number  
EPA ID Number

**BIRDWELL EQUIPMENT CO (Continued)**

**U001354903**

[Click here for Florida Oculus:](#)

UST:

Facility Id: 8625698  
Facility Status: CLOSED  
Type Description: Fuel user/Non-retail  
Facility Phone: 8132296571  
Region: STATE  
Positioning Method: UNVR  
Lat/Long (dms): 27 57 54 / 82 23 17

Owner:

Owner Id: 37931  
Owner Name: WEISSMAN, IRVING TRUSTEE GRANDWAY IV  
Owner Address: 1400 GULF BLVD #810  
Owner Address 2: Not reported  
Owner City,St,Zip: CLEARWATER, FL 34630  
Owner Contact: HERBERT SOMERSON  
Owner Phone: 8135965106

Tank Info:

Name: BIRDWELL EQUIPMENT CO  
Address: 202 N 11TH ST  
Tank Id: 1  
Status: Removed  
Status Date: 12/31/1991  
Install Date: 9/1/1981  
Substance: Vehicular diesel  
Content Description: Vehicular Diesel  
Gallons: 4000  
Vessel Indicator: TANK  
Tank Location: UNDERGROUND  
DEP Contractor: P

Name: BIRDWELL EQUIPMENT CO  
Address: 202 N 11TH ST  
Tank Id: 2  
Status: Removed  
Status Date: 12/31/1991  
Install Date: 9/1/1981  
Substance: Leaded gas  
Content Description: Leaded Gas  
Gallons: 4000  
Vessel Indicator: TANK  
Tank Location: UNDERGROUND  
DEP Contractor: P

[Click here for Florida Oculus:](#)

Map ID  
Direction  
Distance  
Elevation

MAP FINDINGS

Site

Database(s)

EDR ID Number  
EPA ID Number

**BU321**     **SOUTHERN EQUIPMENT CORP**  
**NNW**        **1525 W KENNEDY BLVD**  
**1/8-1/4**      **TAMPA, FL 33606**  
**0.193 mi.**  
**1018 ft.**     **Site 1 of 2 in cluster BU**

**FL UST**     **U001355129**  
**N/A**

**Actual:**        **UST:**  
**19 ft.**            Facility Id:            8627181  
**Focus Map:**    Facility Status:        CLOSED  
**6**                    Type Description:     Fuel user/Non-retail  
                          Facility Phone:        8132511839  
                          Region:                STATE  
                          Positioning Method:  UNVR  
                          Lat/Long (dms):     27 56 39 / 82 28 44

**Owner:**  
Owner Id:            20305  
Owner Name:         SOUTHERN EQUIPMENT CORP  
Owner Address:     1525 W KENNEDY BLVD  
Owner Address 2:   Not reported  
Owner City,St,Zip: TAMPA, FL 33606  
Owner Contact:     BARTON D. HARTSOCK  
Owner Phone:        8132511839

**Tank Info:**  
Name:                SOUTHERN EQUIPMENT CORP  
Address:             1525 W KENNEDY BLVD  
Tank Id:              B  
Status:               Removed  
Status Date:         Not reported  
Install Date:         Not reported  
Substance:           Unleaded gas  
Content Description: Unleaded Gas  
Gallons:              2000  
Vessel Indicator:    TANK  
Tank Location:       UNDERGROUND  
DEP Contractor:     P

[Click here for Florida Oculus:](#)

**BV322**     **LEE PALLARDY INC**  
**South**      **415 S HYDE PARK AVE**  
**1/8-1/4**      **TAMPA, FL 33606**  
**0.193 mi.**  
**1020 ft.**     **Site 1 of 2 in cluster BV**

**FL LUST**     **U001355542**  
**FL UST**     **N/A**

**Actual:**        **LUST:**  
**2 ft.**            Region:                STATE  
**Focus Map:**    Facility Id:            8735348  
**6**                    Facility Status:        CLOSED  
                          Facility Type:         C - Fuel user/Non-retail  
                          Facility Phone:        (813)253-0381  
                          Facility Cleanup Rank: 8533  
                          District:               Southwest District  
                          Lat/Long (dms):     27 56 23.56 / 82 27 51.29  
                          Section:               24  
                          Township:             29  
                          Range:                 18  
                          Feature:               Not reported

Map ID  
Direction  
Distance  
Elevation

MAP FINDINGS

Site

Database(s)

EDR ID Number  
EPA ID Number

**LEE PALLARDY INC (Continued)**

**U001355542**

Method: UNVR  
Datum: 0  
Score: 6  
Score Effective Date: 2008-12-12 00:00:00  
Score When Ranked: 10  
Operator: LEE F. PALLARDY  
Name Update: 2005-05-31 00:00:00  
Address Update: Not reported

**Petroleum Cleanup PCT Facility Score:**

Facility Cleanup Status: CMPL - COMPLETED  
Contact: LEE F. PALLARDY III OR JO WALL  
Contact Company: PALLARDY, LEE F  
Contact Address: 415 S HYDE PARK AVE  
Contact City/State/Zip: TAMPA, FL 33606  
Phone: (813)253-0381  
Bad Address Ind: Y  
State: FL  
Zip: 33606, 2268  
Score: 6  
Score Effective Date: 2008-12-12 00:00:00  
Related Party ID: 16149  
Primary RP Role: ACCOUNT OWNER  
RP Begin Date: 1987-09-24  
RP Zip: 2268  
RP Extension: Not reported

**Discharge Cleanup Summary:**

Discharge Date: 3/2/1992  
PCT Discharge Combined: Not reported  
Cleanup Required: R - CLEANUP REQUIRED  
Discharge Cleanup Status: NFA - NFA COMPLETE  
Disch Cleanup Status Date: 12/23/2011  
Cleanup Work Status: COMPLETED  
Information Source: D - DISCHARGE NOTIFICATION  
Other Source Description: Not reported  
Eligibility Indicator: E - ELIGIBLE  
Site Manager: INGHAM\_W  
Site Mgr End Date: 12/23/2011  
Tank Office: PCTM5 - PETROLEUM CLEANUP TEAM 5

**Petroleum Cleanup Program Eligibility:**

Facility ID: 8735348  
Discharge Date: 3/2/1992  
Pct Discharge Combined With: Not reported  
Cleanup Required: R - CLEANUP REQUIRED  
Discharge Cleanup Status: NFA - NFA COMPLETE  
Disch Cleanup Status Date: 12/23/2011  
Cleanup Work Status: COMPLETED  
Information Source: D - DISCHARGE NOTIFICATION  
Other Source Description: Not reported  
Application Received Date: 6/29/1992  
Cleanup Program: A - ABANDONED TANK RESTORATION PROGRAM  
Eligibility Status: 1/18/1994  
Elig Status Date: 1/18/1994  
Letter Of Intent Date: 6/29/1992  
Redetermined: No  
Inspection Date: 1/21/1993

Map ID  
Direction  
Distance  
Elevation

MAP FINDINGS

Site

Database(s)

EDR ID Number  
EPA ID Number

**LEE PALLARDY INC (Continued)**

**U001355542**

Site Manager: INGHAM\_W  
Site Mgr End Date: 12/23/2011  
Tank Office: PCTM5 - PETROLEUM CLEANUP TEAM 5  
Deductible Amount: 500  
Deductible Paid To Date: 0  
Co-Pay Amount: 0  
Co-Pay Paid To Date: 0  
Cap Amount: Not reported

Contaminated Media:  
Discharge Date: 3/2/1992  
Pct Discharge Combined With: Not reported  
Cleanup Required: R - CLEANUP REQUIRED  
Discharge Cleanup Status: NFA - NFA COMPLETE  
Disch Cleanup Status Date: 12/23/2011  
Cleanup Work Status: COMPLETED  
Information Source: D - DISCHARGE NOTIFICATION  
Other Source Description: Not reported  
Elig Indicator: E - ELIGIBLE  
Site Manager: INGHAM\_W  
Site Mgr End Date: 12/23/2011  
Tank Office: PCTM5 - PETROLEUM CLEANUP TEAM  
Contaminated Drinking Wells: 0  
Contaminated Monitoring Well: No  
Contaminated Soil: Yes  
Contaminated Surface Water: No  
Contaminated Ground Water: No  
Pollutant: B - Unleaded Gas  
Pollutant Other Description: Not reported  
Gallons Discharged: Not reported

Task Information:  
District: SWD  
Facility ID: 8735348  
Facility Status: CLOSED  
Facility Type: C - Fuel user/Non-retail -  
County: HILLSBOROUGH  
County ID: 29  
Cleanup Eligibility Status: E  
Source Effective Date: 12-05-2011  
Discharge Date: 03-02-1992  
Cleanup Required: R - CLEANUP REQUIRED  
Discharge Cleanup Status: NFA - NFA COMPLETE  
Disch Cleanup Status Date: 12-23-2011  
SRC Action Type: NFA - NO FURTHER ACTION  
SRC Submit Date: 09-16-2011  
SRC Review Date: 09-29-2011  
SRC Completion Status: A - APPROVED  
SRC Issue Date: 12-23-2011  
SRC Comment: Not reported  
Cleanup Work Status: COMPLETED  
Site Mgr: INGHAM\_W  
Site Mgr End Date: 12-23-2011  
Tank Office: PCTM5 - Team 5  
SR Task ID: Not reported  
SR Cleanup Responsible: -  
SR Funding Eligibility Type: -  
SR Actual Cost: Not reported

Map ID  
Direction  
Distance  
Elevation

MAP FINDINGS

Site

Database(s)

EDR ID Number  
EPA ID Number

**LEE PALLARDY INC (Continued)**

**U001355542**

SR Completion Date: Not reported  
SR Payment Date: Not reported  
SR Oral Date: Not reported  
SR Written Date: Not reported  
SR Soil Removal: Not reported  
SR Free Product Removal: Not reported  
SR Soil Tonnage Removed: Not reported  
SR Soil Treatment: Not reported  
SR Other Treatment: Not reported  
SR Alternate Proc Received Date: Not reported  
SR Alternate Procedure Status: Not reported  
SR Alternate Procedure Status Date: Not reported  
SR Alternate Procedure Comments: Not reported  
SA Task ID: 46116  
SA Cleanup Responsible: -  
SA Funding Eligibility Type: -  
SA Actual Cost: Not reported  
SA Completion Date: Not reported  
SA Payment Date: Not reported  
RAP Task ID: 46117  
RAP Cleanup Responsible ID: ST - STATE  
RAP Funding Eligibility Type: -  
RAP Actual Cost: Not reported  
RAP Completion Date: Not reported  
RAP Payment Date: Not reported  
RAP Last Order Approved: Not reported  
RA Task ID: 46118  
RA Cleanup Responsible: ST - STATE  
RA Funding Eligibility Type: -  
RA Years to Complete: 0  
RA Actual Cost: Not reported

[Click here for Florida Oculus:](#)

**UST:**

Facility Id: 8735348  
Facility Status: CLOSED  
Type Description: Fuel user/Non-retail  
Facility Phone: 8132530381  
Region: STATE  
Positioning Method: UNVR  
Lat/Long (dms): 27 56 53 / 82 27 53

**Owner:**

Owner Id: 16149  
Owner Name: PALLARDY, LEE F  
Owner Address: 415 S HYDE PARK AVE  
Owner Address 2: Not reported  
Owner City,St,Zip: TAMPA, FL 33606  
Owner Contact: LEE F. PALLARDY III OR JO WALL  
Owner Phone: 8132530381

**Tank Info:**

Name: LEE PALLARDY INC  
Address: 415 S HYDE PARK AVE  
Tank Id: 1  
Status: Closed in place

Map ID  
Direction  
Distance  
Elevation

MAP FINDINGS

Site

Database(s)

EDR ID Number  
EPA ID Number

**LEE PALLARDY INC (Continued)**

**U001355542**

Status Date: 3/31/1989  
Install Date: 11/1/1980  
Substance: Unleaded gas  
Content Description: Unleaded Gas  
Gallons: 2000  
Vessel Indicator: TANK  
Tank Location: UNDERGROUND  
DEP Contractor: P

[Click here for Florida Oculus:](#)

**BW323  
ENE  
1/8-1/4  
0.194 mi.  
1022 ft.**

**LIBERTY TAMPA SITE  
227 N. MERIDIAN AVENUE  
TAMPA, FL 33602**

**FL BROWNFIELDS  
FL CLEANUP SITES S120039917  
N/A**

**Site 1 of 2 in cluster BW**

**Actual:  
13 ft.**

**BROWNFIELDS:**

**Focus Map:  
3**

Site Id: BF291602001  
Object Id: 252  
County Code: 29  
Area Id: BF291602000  
Area Name: Liberty Tampa Property  
SRCO Date: Not reported  
District: Southwest  
Acreage: 0.95150789  
Remediation: Not reported  
BSRA Date: 12/16/2016  
X Coordinate: 552355.077  
Y Coordinate: 439210.3209  
Latitude: 27.9501000  
Longitude: -82.4484000  
Lat DD: 27  
Lat MM: 57  
Lat SS: 0.289  
Long DD: -82  
Long MM: 26  
Long SS: 54.41  
Source: The City of Tampa  
Method: PAPER  
Verification: Not reported  
Date Verification: Not reported  
Comment: Not reported  
User Name: MCCLAIN\_B  
Timestamp: 12/22/2016

**BSRA:**

Area Id: BF291602000  
District: Southwest  
Acreage: 0.95  
Site Id: BF291602001  
Executed Date: 12/16/2016  
Issue Date: 01/16/2018  
Latitude: 27.9501000  
Longitude: -82.4484000

Map ID  
Direction  
Distance  
Elevation

MAP FINDINGS

Site

Database(s)

EDR ID Number  
EPA ID Number

**LIBERTY TAMPA SITE (Continued)**

**S120039917**

**CLEANUP SITES:**

DEP Cleanup Site Key: 58706340  
Source Database Name: Not reported  
Source Database Id: BF291602001  
CPAC Program Area Id: BF  
CLLC Cleanup Category Key: BROWN  
RSC2 Remediation Status Key: ACTIVE  
Data Load Date: 05/28/2019  
OC3 Office Id: SWD  
Physical Address Line 2: Not reported  
OIC Object Of Interest Id: FACIL  
PC2 Proximity Id: CENTR  
Calc Coordinates Accuracy Level Id: 3  
CMC2 Coordinate Method Id: Unknown Method  
DC4 Datum Id: North American Datum of 1983  
VSC1 Verification Status: NOT REVIEWED  
Collect Username: Not reported  
Collect Date: Not reported  
Collect Affiliation: Not reported  
Map Source: Not reported  
Map Source Scale: Not reported  
Interpolation Scale: Not reported  
Verifier Username: MCCLAIN\_B  
Verifier Affiliation: FLORIDA DEPARTMENT OF ENVIRONMENTAL PROTECTION  
Verification Date: Not reported  
Verified Coordinate Method Id: Not reported  
Source Database Name Code: ARCSDE.DEP.BROWNFIELD\_SITES  
CMC2 Coordinate Method ID Code: UNKN  
DC4 Datum ID Code: NAD83  
Verified Coordinate Method ID Code: Not reported  
Comments: Not reported  
Latitude/Longitude (deg/min/sec): 27 57 0.29 / 82 26 54.41

**BW324  
ENE  
1/8-1/4  
0.194 mi.  
1022 ft.**

**LIBERTY TAMPA  
227 N MERIDIAN AVE  
TAMPA, FL 33602**

**FL CLEANUP SITES S120044549  
FL RESP PARTY N/A**

**Site 2 of 2 in cluster BW**

**Actual:  
13 ft.  
Focus Map:  
3**

**CLEANUP SITES:**

DEP Cleanup Site Key: 58707595  
Source Database Name: Compliance and Enforcement Tracking - Responsible Party waste cleanup under 62-780  
Source Database Id: COM\_349850  
CPAC Program Area Id: CU  
CLLC Cleanup Category Key: OTHCU  
RSC2 Remediation Status Key: ACTIVE  
Data Load Date: 05/28/2019  
OC3 Office Id: SWHI  
Physical Address Line 2: Not reported  
OIC Object Of Interest Id: CAP\_R  
PC2 Proximity Id: APPRX  
Calc Coordinates Accuracy Level Id: 3  
CMC2 Coordinate Method Id: Digital Aerial Photography With Ground Control  
DC4 Datum Id: North American Datum of 1983  
VSC1 Verification Status: NOT REVIEWED  
Collect Username: AMRAM\_AE



Map ID  
Direction  
Distance  
Elevation

MAP FINDINGS

Site

Database(s)

EDR ID Number  
EPA ID Number

**LIBERTY TAMPA (Continued)**

**S120044549**

Collect Date: 12/19/2016  
Collect Affiliation: Florida Department of Environmental Protection  
Map Source: Not reported  
Map Source Scale: Not reported  
Interpolation Scale: Not reported  
Verifier Username: Not reported  
Verifier Affiliation: Not reported  
Verification Date: Not reported  
Verified Coordinate Method Id: Not reported  
Source Database Name Code: COMET  
CMC2 Coordinate Method ID Code: DPHO  
DC4 Datum ID Code: NAD83  
Verified Coordinate Method ID Code: Not reported  
Comments: Not reported  
Latitude/Longitude (deg/min/sec): 27 57 0.29 / 82 26 54.39

**RESP PARTY:**

District: SWHI  
Site Id: 349850  
Project Id: 354160  
Site Status: OPEN  
Project Manager: AMRAM\_AE  
OGC Case Number: Not reported  
Initial Date Received: 12/16/2016  
Contaminants: Not reported  
Offsite Cont Impact: Not reported  
Priority Score: Not reported  
Datum: NAD83  
Method ID: DPHO  
Feature: Not reported  
Object Of Interest: CAP\_RAP SITE  
Proximity To Object: APPRX  
Collect Username: AMRAM\_AE  
Collect Affiliation: Florida Department of Environmental Protection  
Collect Program Id: CR  
Collect Date: 12/19/2016  
Map Series Used: Not reported  
Map Source Scale: Not reported  
Interpolation Scale: Not reported  
Coordinate Accuracy Id: 3  
Verify Method Id: Not reported  
Verifier Username: Not reported  
Verifier Affiliation: Not reported  
Verifying Program Id: Not reported  
Verification Date: Not reported  
Decode for District: Not reported  
Decode for Datum: North American Datum of 1983  
Decode for Method: Digital Aerial Photography With Ground Control  
Decode for Off Site COC: Not reported  
Decode for V\_Method: Not reported  
Latitude/Longitude (deg/min/sec): 27 57 0.28999999 / 82 26 54.3900000

Map ID  
Direction  
Distance  
Elevation

MAP FINDINGS

Site

Database(s)

EDR ID Number  
EPA ID Number

**BV325**      **CVS PHARMACY #0286**  
**South**      **417 S HYDE PARK AVE**  
**1/8-1/4**      **TAMPA, FL 33606**  
**0.194 mi.**  
**1026 ft.**      **Site 2 of 2 in cluster BV**

**RCRA-VSQG**      **1014922819**  
**FLR000179499**

**Actual:**  
**2 ft.**

**RCRA-VSQG:**

**Focus Map:**  
**6**

Date form received by agency: 02/28/2012  
Facility name: CVS PHARMACY #0286  
Facility address: 417 S HYDE PARK AVE  
TAMPA, FL 33606-2268  
EPA ID: FLR000179499  
Contact: WENDY L BRANT  
Contact address: 1 CVS DR  
WOONSOCKET, RI 02895-6146  
Contact country: US  
Contact telephone: 401-765-1500  
Contact email: WENDY.BRANT@CVSCAREMARK.COM  
EPA Region: 04  
Classification: Conditionally Exempt Small Quantity Generator  
Description: Handler: generates 100 kg or less of hazardous waste per calendar month, and accumulates 1000 kg or less of hazardous waste at any time; or generates 1 kg or less of acutely hazardous waste per calendar month, and accumulates at any time: 1 kg or less of acutely hazardous waste; or 100 kg or less of any residue or contaminated soil, waste or other debris resulting from the cleanup of a spill, into or on any land or water, of acutely hazardous waste; or generates 100 kg or less of any residue or contaminated soil, waste or other debris resulting from the cleanup of a spill, into or on any land or water, of acutely hazardous waste during any calendar month, and accumulates at any time: 1 kg or less of acutely hazardous waste; or 100 kg or less of any residue or contaminated soil, waste or other debris resulting from the cleanup of a spill, into or on any land or water, of acutely hazardous waste

**Owner/Operator Summary:**

Owner/operator name: PROCARE PHARMACY LLC  
Owner/operator address: 1 CVS DRIVE  
WOONSOCKET, RI 02895  
Owner/operator country: US  
Owner/operator telephone: 401-770-1500  
Owner/operator email: Not reported  
Owner/operator fax: Not reported  
Owner/operator extension: Not reported  
Legal status: Private  
Owner/Operator Type: Operator  
Owner/Op start date: 07/14/2008  
Owner/Op end date: Not reported

Owner/operator name: L F PALLARDY JR FAMILY TRUST  
Owner/operator address: 4250 ORTEGA FOREST DR  
JACKSONVILLE, FL 32210  
Owner/operator country: US  
Owner/operator telephone: 904-384-1783  
Owner/operator email: Not reported  
Owner/operator fax: Not reported  
Owner/operator extension: Not reported  
Legal status: Private  
Owner/Operator Type: Owner

Map ID  
Direction  
Distance  
Elevation

MAP FINDINGS

Site

Database(s)

EDR ID Number  
EPA ID Number

**CVS PHARMACY #0286 (Continued)**

**1014922819**

Owner/Op start date: 04/21/2008  
Owner/Op end date: Not reported

Handler Activities Summary:

U.S. importer of hazardous waste: No  
Mixed waste (haz. and radioactive): No  
Recycler of hazardous waste: No  
Transporter of hazardous waste: No  
Treater, storer or disposer of HW: No  
Underground injection activity: No  
On-site burner exemption: No  
Furnace exemption: No  
Used oil fuel burner: No  
Used oil processor: No  
Used oil refiner: No  
Used oil fuel marketer to burner: No  
Used oil Specification marketer: No  
Used oil transfer facility: No  
Used oil transporter: No

Historical Generators:

Date form received by agency: 10/13/2011  
Site name: CVS PHARMACY #0286  
Classification: Small Quantity Generator

Hazardous Waste Summary:

. Waste code: D001  
. Waste name: IGNITABLE WASTE

. Waste code: D002  
. Waste name: CORROSIVE WASTE

. Waste code: D006  
. Waste name: CADMIUM

. Waste code: D007  
. Waste name: CHROMIUM

. Waste code: D009  
. Waste name: MERCURY

. Waste code: D010  
. Waste name: SELENIUM

. Waste code: D011  
. Waste name: SILVER

. Waste code: P001  
. Waste name: 2H-1-BENZOPYRAN-2-ONE, 4-HYDROXY-3-(3-OXO-1-PHENYLBUTYL)-, & SALTS, WHEN PRESENT AT CONCENTRATIONS GREATER THAN 0.3% (OR) WARFARIN, & SALTS, WHEN PRESENT AT CONCENTRATIONS GREATER THAN 0.3%

. Waste code: P042  
. Waste name: 1,2-BENZENEDIOL, 4-[1-HYDROXY-2-(METHYLAMINO)ETHYL]-, (R)- (OR) EPINEPHRINE

Map ID  
Direction  
Distance  
Elevation

MAP FINDINGS

Site

Database(s)

EDR ID Number  
EPA ID Number

**CVS PHARMACY #0286 (Continued)**

**1014922819**

. Waste code: P075  
. Waste name: NICOTINE, & SALTS (OR) PYRIDINE, 3-(1-METHYL-2-PYRROLIDINYL)-,(S)-, & SALTS  
  
. Waste code: P081  
. Waste name: 1,2,3-PROPANETRIOL, TRINITRATE (R) (OR) NITROGLYCERINE (R)  
  
Violation Status: No violations found

**BU326 HANSEATIC ROYAL COLLECTION**  
**NNW 1518-1520 KENNEDY BLVD**  
**1/8-1/4 TAMPA, FL 33606**  
**0.195 mi.**  
**1030 ft. Site 2 of 2 in cluster BU**

**FL LUST U003335555**  
**FL UST N/A**

**Actual:**  
**19 ft.**

**LUST:**

**Focus Map:**  
**6**

Region: STATE  
Facility Id: 9600709  
Facility Status: ABANDONED  
Facility Type: C - Fuel user/Non-retail  
Facility Phone: (813)251-2342  
Facility Cleanup Rank: 12568  
District: Southwest District  
Lat/Long (dms): 27 56 39.84 / 82 28 31.76  
Section: Not reported  
Township: Not reported  
Range: Not reported  
Feature: Not reported  
Method: UNVR  
Datum: Not reported  
Score: 11  
Score Effective Date: 2007-08-22 00:00:00  
Score When Ranked: 7  
Operator: Not reported  
Name Update: Not reported  
Address Update: Not reported

**Discharge Cleanup Summary:**

Discharge Date: 3/5/1996  
PCT Discharge Combined: Not reported  
Cleanup Required: R - CLEANUP REQUIRED  
Discharge Cleanup Status: NFA - NFA COMPLETE  
Disch Cleanup Status Date: 6/20/1997  
Cleanup Work Status: COMPLETED  
Information Source: D - DISCHARGE NOTIFICATION  
Other Source Description: DRF  
Eligibility Indicator: E - ELIGIBLE  
Site Manager: MCKELVEY\_M  
Site Mgr End Date: 11/3/2000  
Tank Office: PCLP29 - HILLSBOROUGH ENVIRONMENTAL PROTECTION COMMISSION

**Petroleum Cleanup Program Eligibility:**

Facility ID: 9600709  
Discharge Date: 3/5/1996  
Pct Discharge Combined With: Not reported  
Cleanup Required: R - CLEANUP REQUIRED  
Discharge Cleanup Status: NFA - NFA COMPLETE  
Disch Cleanup Status Date: 6/20/1997  
Cleanup Work Status: COMPLETED  
Information Source: D - DISCHARGE NOTIFICATION

Map ID  
Direction  
Distance  
Elevation

MAP FINDINGS

Site

Database(s)

EDR ID Number  
EPA ID Number

**HANSEATIC ROYAL COLLECTION (Continued)**

**U00333555**

Other Source Description: DRF  
Application Received Date: 4/10/1996  
Cleanup Program: A - ABANDONED TANK RESTORATION PROGRAM  
Eligibility Status: 10/14/1996  
Elig Status Date: 10/14/1996  
Letter Of Intent Date: Not reported  
Redetermined: No  
Inspection Date: 4/2/1996  
Site Manager: MCKELVEY\_M  
Site Mgr End Date: 11/3/2000  
Tank Office: PCLP29 - HILLSBOROUGH ENVIRONMENTAL PROTECTION COMMISSION  
Deductible Amount: 500  
Deductible Paid To Date: 0  
Co-Pay Amount: 0  
Co-Pay Paid To Date: 0  
Cap Amount: Not reported

Contaminated Media:  
Discharge Date: 3/5/1996  
Pct Discharge Combined With: Not reported  
Cleanup Required: R - CLEANUP REQUIRED  
Discharge Cleanup Status: NFA - NFA COMPLETE  
Disch Cleanup Status Date: 6/20/1997  
Cleanup Work Status: COMPLETED  
Information Source: D - DISCHARGE NOTIFICATION  
Other Source Description: DRF  
Elig Indicator: E - ELIGIBLE  
Site Manager: MCKELVEY\_M  
Site Mgr End Date: 11/3/2000  
Tank Office: PCLP29 - HILLSBOROUGH ENVIRONM  
Contaminated Drinking Wells: 0  
Contaminated Monitoring Well: Yes  
Contaminated Soil: Yes  
Contaminated Surface Water: No  
Contaminated Ground Water: Yes  
Pollutant: D - Vehicular Diesel  
Pollutant Other Description: Not reported  
Gallons Discharged: Not reported

Task Information:  
District: SWD  
Facility ID: 9600709  
Facility Status: ABANDONED  
Facility Type: C - Fuel user/Non-retail -  
County: HILLSBOROUGH  
County ID: 29  
Cleanup Eligibility Status: E  
Source Effective Date: 06-20-1997  
Discharge Date: 03-05-1996  
Cleanup Required: R - CLEANUP REQUIRED  
Discharge Cleanup Status: NFA - NFA COMPLETE  
Disch Cleanup Status Date: 06-20-1997  
SRC Action Type: NFA - NO FURTHER ACTION  
SRC Submit Date: 05-16-1997  
SRC Review Date: 06-20-1997  
SRC Completion Status: A - APPROVED  
SRC Issue Date: 06-20-1997  
SRC Comment: Not reported

Map ID  
Direction  
Distance  
Elevation

MAP FINDINGS

Site

Database(s)

EDR ID Number  
EPA ID Number

**HANSEATIC ROYAL COLLECTION (Continued)**

**U00333555**

Cleanup Work Status: COMPLETED  
Site Mgr: MCKELVEY\_M  
Site Mgr End Date: 11-03-2000  
Tank Office: PCLP29 - Hillsborough County  
SR Task ID: 91502  
SR Cleanup Responsible: -  
SR Funding Eligibility Type: -  
SR Actual Cost: Not reported  
SR Completion Date: 03-22-1997  
SR Payment Date: Not reported  
SR Oral Date: Not reported  
SR Written Date: Not reported  
SR Soil Removal: Y  
SR Free Product Removal: Not reported  
SR Soil Tonnage Removed: 1966  
SR Soil Treatment: Not reported  
SR Other Treatment: Not reported  
SR Alternate Proc Received Date: Not reported  
SR Alternate Procedure Status: Not reported  
SR Alternate Procedure Status Date: Not reported  
SR Alternate Procedure Comments: Not reported  
SA Task ID: 45531  
SA Cleanup Responsible: -  
SA Funding Eligibility Type: -  
SA Actual Cost: Not reported  
SA Completion Date: Not reported  
SA Payment Date: Not reported  
RAP Task ID: 45532  
RAP Cleanup Responsible ID: ST - STATE  
RAP Funding Eligibility Type: -  
RAP Actual Cost: Not reported  
RAP Completion Date: Not reported  
RAP Payment Date: Not reported  
RAP Last Order Approved: Not reported  
RA Task ID: 45533  
RA Cleanup Responsible: ST - STATE  
RA Funding Eligibility Type: -  
RA Years to Complete: 0  
RA Actual Cost: Not reported

[Click here for Florida Oculus:](#)

UST:

Facility Id: 9600709  
Facility Status: ABANDONED  
Type Description: Fuel user/Non-retail  
Facility Phone: 8132512342  
Region: STATE  
Positioning Method: UNVR  
Lat/Long (dms): 27 56 40 / 82 28 35

Owner Records Not Found for this facility id:

Tank Info:

Name: HANSEATIC ROYAL COLLECTION  
Address: 1518-1520 KENNEDY BLVD  
Tank Id: 1  
Status: Removed

Map ID  
Direction  
Distance  
Elevation

MAP FINDINGS

Site

Database(s)

EDR ID Number  
EPA ID Number

**HANSEATIC ROYAL COLLECTION (Continued)**

**U003335555**

Status Date: 4/10/1996  
Install Date: Not reported  
Substance: Vehicular diesel  
Content Description: Vehicular Diesel  
Gallons: Not reported  
Vessel Indicator: TANK  
Tank Location: UNDERGROUND  
DEP Contractor: P

Name: HANSEATIC ROYAL COLLECTION  
Address: 1518-1520 KENNEDY BLVD  
Tank Id: 2  
Status: Unmaintained  
Status Date: 4/10/1996  
Install Date: Not reported  
Substance: Fuel oil-on site heat  
Content Description: Fuel Oil - Onsite Heat  
Gallons: Not reported  
Vessel Indicator: TANK  
Tank Location: UNDERGROUND  
DEP Contractor: P

[Click here for Florida Oculus:](#)

**BT327**  
**East**  
**1/8-1/4**  
**0.197 mi.**  
**1039 ft.**

**INTERBAY COATINGS**  
**1202 E WASHINGTON ST**  
**TAMPA, FL 33602**  
**Site 2 of 2 in cluster BT**

**RCRA NonGen / NLR** **1001076100**  
**FINDS** **FLR000009845**  
**ECHO**

**Actual:**  
**12 ft.**  
**Focus Map:**  
**3**

RCRA NonGen / NLR:  
Date form received by agency: 10/11/2013  
Facility name: INTERBAY COATINGS  
Facility address: 1202 E WASHINGTON ST  
TAMPA, FL 33602-3630  
EPA ID: FLR000009845  
Mailing address: WASHINGTON E  
TAMPA, FL 33602  
Contact: SCOTT LANCASTER  
Contact address: WASHINGTON E  
TAMPA, FL 33602  
Contact country: US  
Contact telephone: 813-228-0088  
Contact email: Not reported  
EPA Region: 04  
Land type: Private  
Classification: Non-Generator  
Description: Handler: Non-Generators do not presently generate hazardous waste

Owner/Operator Summary:  
Owner/operator name: SCOTT LANCASTER  
Owner/operator address: 1202 WASHINGTON E  
TAMPA, FL 33602  
Owner/operator country: US  
Owner/operator telephone: Not reported  
Owner/operator email: Not reported

Map ID  
Direction  
Distance  
Elevation

MAP FINDINGS

Site

Database(s)

EDR ID Number  
EPA ID Number

**INTERBAY COATINGS (Continued)**

**1001076100**

Owner/operator fax: Not reported  
Owner/operator extension: Not reported  
Legal status: Private  
Owner/Operator Type: Owner  
Owner/Op start date: 10/18/1996  
Owner/Op end date: Not reported

Handler Activities Summary:

U.S. importer of hazardous waste: No  
Mixed waste (haz. and radioactive): No  
Recycler of hazardous waste: No  
Transporter of hazardous waste: No  
Treater, storer or disposer of HW: No  
Underground injection activity: No  
On-site burner exemption: No  
Furnace exemption: No  
Used oil fuel burner: No  
Used oil processor: No  
User oil refiner: No  
Used oil fuel marketer to burner: No  
Used oil Specification marketer: No  
Used oil transfer facility: No  
Used oil transporter: No

Historical Generators:

Date form received by agency: 10/09/1995  
Site name: INTERBAY COATINGS  
Classification: Small Quantity Generator

Violation Status: No violations found

Evaluation Action Summary:

Evaluation date: 07/12/1995  
Evaluation: COMPLIANCE EVALUATION INSPECTION ON-SITE  
Area of violation: Not reported  
Date achieved compliance: Not reported  
Evaluation lead agency: State

FINDS:

Registry ID: 110005631940

Environmental Interest/Information System

RCRAInfo is a national information system that supports the Resource Conservation and Recovery Act (RCRA) program through the tracking of events and activities related to facilities that generate, transport, and treat, store, or dispose of hazardous waste. RCRAInfo allows RCRA program staff to track the notification, permit, compliance, and corrective action activities required under RCRA.

Florida Environmental System Today Application (FIESTA) Data Maintenance (FDM) system maintains entity, environmental interest and affiliation data for the State of Florida.



Map ID  
Direction  
Distance  
Elevation

MAP FINDINGS

Site

Database(s)

EDR ID Number  
EPA ID Number

**INTERBAY COATINGS (Continued)**

**1001076100**

[Click this hyperlink](#) while viewing on your computer to access additional FINDS: detail in the EDR Site Report.

ECHO:

Envid: 1001076100  
Registry ID: 110005631940  
DFR URL: <http://echo.epa.gov/detailed-facility-report?fid=110005631940>

**BX329  
NW  
1/8-1/4  
0.197 mi.  
1041 ft.**

**HILLSBOROUGH CNTY-COURTHOUSE N ANNEX  
801 TWIGGS ST E  
TAMPA, FL 33602**

**FL UST U003909028  
FL AST N/A  
FL Financial Assurance**

**Site 1 of 2 in cluster BX**

**Actual:  
17 ft.**

UST:

Facility Id: 9805630  
Facility Status: OPEN  
Type Description: County Government  
Facility Phone: 8132762530  
Region: STATE  
Positioning Method: Not reported  
Lat/Long (dms): Not reported

**Focus Map:  
2**

Owner:

Owner Id: 30029  
Owner Name: HILLSBOROUGH CNTY-FACILITIES MGMT DIV  
Owner Address: PO BOX 1110  
Owner Address 2: Not reported  
Owner City,St,Zip: TAMPA, FL 33601  
Owner Contact: DONALD HARWIG, DIR  
Owner Phone: 8132762530

Tank Info:

Name: HILLSBOROUGH CNTY-COURTHOUSE N ANNEX  
Address: 801 TWIGGS ST E  
Tank Id: 1  
Status: Closed in place  
Status Date: 2/1/2004  
Install Date: 6/1/1986  
Substance: Diesel-emergen generator  
Content Description: Emerg Generator Diesel  
Gallons: 500  
Vessel Indicator: TANK  
Tank Location: UNDERGROUND  
DEP Contractor: P

[Click here for Florida Oculus:](#)

AST:

Name: HILLSBOROUGH CNTY-COURTHOUSE N ANNEX  
Address: 801 TWIGGS ST E  
Facility ID: 9805630  
Facility Status: OPEN  
Type Description: County Government  
Facility Phone: 8132762530

Map ID  
Direction  
Distance  
Elevation

MAP FINDINGS

Site

Database(s)

EDR ID Number  
EPA ID Number

**HILLSBOROUGH CNTY-COURTHOUSE N ANNEX (Continued)**

**U003909028**

DEP Contractor Own: P  
Region: STATE  
Positioning Method: Not reported  
Lat/Long (dms): Not reported

**Owner:**

Owner Id: 30029  
Owner Name: HILLSBOROUGH CNTY-FACILITIES MGMT DIV  
Owner Address: PO BOX 1110  
Owner Address 2: Not reported  
Owner City,St,Zip: TAMPA, FL 33601  
Owner Contact: DONALD HARWIG, DIR  
Owner Phone: 8132762530

Tank Id: 2  
Status: In service  
Status Date: 2/1/2004  
Install Date: 2/1/2004  
Substance: Diesel-emergen generator  
Content Description: Emerg Generator Diesel  
Gallons: 500  
Tank Location: ABOVEGROUND

[Click here for Florida Oculus:](#)

**FL Financial Assurance 3:**

Region: 3  
Facility ID: 9805630  
Facility Phone: 8132762530  
Facility Status: OPEN  
Facility Type: I  
Type Description: County Government  
DEP CO: P  
Financial Responsibility: SELF-INSURANCE - LETTER FROM CHIEF FINANCIAL OFFIC  
Insurance Company: Not reported  
Effective Date: 10/01/2002  
Expire Date: 02/28/2004  
Owner ID: 30029  
Owner Name: HILLSBOROUGH CNTY-FACILITIES MGMT DIV  
Owner Address: PO BOX 1110  
Owner Address2: Not reported  
Owner City,St,Zip: TAMPA, FL 33601  
Contact: DONALD HARWIG, DIR  
Resp Party Phone: 8132762530

**330  
NW  
1/8-1/4  
0.199 mi.  
1052 ft.**

**FL STEEL CORP  
1715 W CLEVELAND ST  
TAMPA, FL 33606**

**FL UST U001354759  
N/A**

**Actual:  
20 ft.  
Focus Map:  
6**

UST:  
Facility Id: 8625546  
Facility Status: CLOSED  
Type Description: Fuel user/Non-retail  
Facility Phone: 8132518811

Map ID  
Direction  
Distance  
Elevation

MAP FINDINGS

Site

Database(s)

EDR ID Number  
EPA ID Number

**FL STEEL CORP (Continued)**

**U001354759**

Region: STATE  
Positioning Method: UNVR  
Lat/Long (dms): 27 57 32 / 82 22 27

Owner:  
Owner Id: 7604  
Owner Name: AMERISTEEL CORP  
Owner Address: PO BOX 31328  
Owner Address 2: FORMERLY FL STEEL CORP  
Owner City,St,Zip: TAMPA, FL 33631  
Owner Contact: LUIS A NIEVES  
Owner Phone: 8132072200

Tank Info:  
Name: FL STEEL CORP  
Address: 1715 W CLEVELAND ST  
Tank Id: 1  
Status: Removed  
Status Date: Not reported  
Install Date: 2/1/1973  
Substance: Vehicular diesel  
Content Description: Vehicular Diesel  
Gallons: 6000  
Vessel Indicator: TANK  
Tank Location: UNDERGROUND  
DEP Contractor: P

Name: FL STEEL CORP  
Address: 1715 W CLEVELAND ST  
Tank Id: 1R1  
Status: Removed  
Status Date: Not reported  
Install Date: Not reported  
Substance: Unleaded gas  
Content Description: Unleaded Gas  
Gallons: 1000  
Vessel Indicator: TANK  
Tank Location: UNDERGROUND  
DEP Contractor: P

Name: FL STEEL CORP  
Address: 1715 W CLEVELAND ST  
Tank Id: 2  
Status: Removed  
Status Date: Not reported  
Install Date: 2/1/1973  
Substance: Vehicular diesel  
Content Description: Vehicular Diesel  
Gallons: 6000  
Vessel Indicator: TANK  
Tank Location: UNDERGROUND  
DEP Contractor: P

Name: FL STEEL CORP  
Address: 1715 W CLEVELAND ST  
Tank Id: 3  
Status: Removed

Map ID  
Direction  
Distance  
Elevation

MAP FINDINGS

Site

Database(s)

EDR ID Number  
EPA ID Number

**FL STEEL CORP (Continued)**

**U001354759**

Status Date: Not reported  
Install Date: 2/1/1973  
Substance: Vehicular diesel  
Content Description: Vehicular Diesel  
Gallons: 4000  
Vessel Indicator: TANK  
Tank Location: UNDERGROUND  
DEP Contractor: P

Name: FL STEEL CORP  
Address: 1715 W CLEVELAND ST  
Tank Id: 4  
Status: Removed  
Status Date: Not reported  
Install Date: 2/1/1973  
Substance: Vehicular diesel  
Content Description: Vehicular Diesel  
Gallons: 4000  
Vessel Indicator: TANK  
Tank Location: UNDERGROUND  
DEP Contractor: P

Name: FL STEEL CORP  
Address: 1715 W CLEVELAND ST  
Tank Id: 5  
Status: Removed  
Status Date: Not reported  
Install Date: 2/1/1973  
Substance: Unleaded gas  
Content Description: Unleaded Gas  
Gallons: 2000  
Vessel Indicator: TANK  
Tank Location: UNDERGROUND  
DEP Contractor: P

[Click here for Florida Oculus:](#)

**BY331 UNION 76-J H WILLIAMS**  
**NW 2222 W SWANN AVE**  
**1/8-1/4 TAMPA, FL 33606**  
**0.200 mi.**  
**1057 ft. Site 1 of 5 in cluster BY**

**FL LUST U001354454**  
**FL UST N/A**  
**FL Financial Assurance**

**Actual:** LUST:  
**21 ft.** Region: STATE  
**Focus Map:** Facility Id: 8625221  
**5** Facility Status: CLOSED  
Facility Type: A - Retail Station  
Facility Phone: (813)251-2662  
Facility Cleanup Rank: 8060  
District: Southwest District  
Lat/Long (dms): 27 56 13.87 / 82 28 58.05  
Section: 26  
Township: 29S  
Range: 18E  
Feature: Not reported  
Method: UNVR

Map ID  
Direction  
Distance  
Elevation

MAP FINDINGS

Site

Database(s)

EDR ID Number  
EPA ID Number

**UNION 76-J H WILLIAMS (Continued)**

**U001354454**

Datum: 0  
Score: 11  
Score Effective Date: 1997-11-04 00:00:00  
Score When Ranked: 11  
Operator: J H WILLIAMS  
Name Update: Not reported  
Address Update: 2016-01-15 00:00:00

**Petroleum Cleanup PCT Facility Score:**

Facility Cleanup Status: ONGO - ONGOING  
Contact: ACCOUNTS PAYABLE  
Contact Company: J H WILLIAMS OIL CO INC  
Contact Address: PO BOX 439  
Contact City/State/Zip: TAMPA, FL 33601  
Phone: (813)917-8358  
Bad Address Ind: N  
State: FL  
Zip: 33606, 2415  
Score: 11  
Score Effective Date: 1997-11-04 00:00:00  
Related Party ID: 11229  
Primary RP Role: ACCOUNT OWNER  
RP Begin Date: 1986-05-14  
RP Zip: 439  
RP Extension: Not reported

**Discharge Cleanup Summary:**

Discharge Date: 12/23/1988  
PCT Discharge Combined: Not reported  
Cleanup Required: R - CLEANUP REQUIRED  
Discharge Cleanup Status: SA - SA ONGOING  
Disch Cleanup Status Date: 8/12/2016  
Cleanup Work Status: INACTIVE  
Information Source: E - EDI  
Other Source Description: Not reported  
Eligibility Indicator: E - ELIGIBLE  
Site Manager: NEWKIRK\_S  
Site Mgr End Date: 3/17/2017  
Tank Office: PCLP29 - HILLSBOROUGH ENVIRONMENTAL PROTECTION COMMISSION

**Petroleum Cleanup Program Eligibility:**

Facility ID: 8625221  
Discharge Date: 12/23/1988  
Pct Discharge Combined With: Not reported  
Cleanup Required: R - CLEANUP REQUIRED  
Discharge Cleanup Status: SA - SA ONGOING  
Disch Cleanup Status Date: 8/12/2016  
Cleanup Work Status: INACTIVE  
Information Source: E - EDI  
Other Source Description: Not reported  
Application Received Date: 1/3/1989  
Cleanup Program: E - EARLY DETECTION INCENTIVE  
Eligibility Status: 10/30/1991  
Elig Status Date: 10/30/1991  
Letter Of Intent Date: Not reported  
Redetermined: No  
Inspection Date: 3/14/1990  
Site Manager: NEWKIRK\_S

Map ID  
Direction  
Distance  
Elevation

MAP FINDINGS

Site

Database(s)

EDR ID Number  
EPA ID Number

**UNION 76-J H WILLIAMS (Continued)**

**U001354454**

Site Mgr End Date: 3/17/2017  
Tank Office: PCLP29 - HILLSBOROUGH ENVIRONMENTAL PROTECTION COMMISSION  
Deductible Amount: Not reported  
Deductible Paid To Date: 0  
Co-Pay Amount: Not reported  
Co-Pay Paid To Date: 0  
Cap Amount: Not reported

Contaminated Media:  
Discharge Date: 12/23/1988  
Pct Discharge Combined With: Not reported  
Cleanup Required: R - CLEANUP REQUIRED  
Discharge Cleanup Status: SA - SA ONGOING  
Disch Cleanup Status Date: 8/12/2016  
Cleanup Work Status: INACTIVE  
Information Source: E - EDI  
Other Source Description: Not reported  
Elig Indicator: E - ELIGIBLE  
Site Manager: NEWKIRK\_S  
Site Mgr End Date: 3/17/2017  
Tank Office: PCLP29 - HILLSBOROUGH ENVIRONM  
Contaminated Drinking Wells: 0  
Contaminated Monitoring Well: Yes  
Contaminated Soil: No  
Contaminated Surface Water: No  
Contaminated Ground Water: No  
Pollutant: Y - Unknown/Not Reported  
Pollutant Other Description: Not reported  
Gallons Discharged: Not reported

Task Information:  
District: SWD  
Facility ID: 8625221  
Facility Status: CLOSED  
Facility Type: A - Retail Station -  
County: HILLSBOROUGH  
County ID: 29  
Cleanup Eligibility Status: E  
Source Effective Date: Not reported  
Discharge Date: 12-23-1988  
Cleanup Required: R - CLEANUP REQUIRED  
Discharge Cleanup Status: SA - SA ONGOING  
Disch Cleanup Status Date: 08-12-2016  
SRC Action Type: -  
SRC Submit Date: Not reported  
SRC Review Date: Not reported  
SRC Completion Status: -  
SRC Issue Date: Not reported  
SRC Comment: Not reported  
Cleanup Work Status: INACTIVE  
Site Mgr: NEWKIRK\_S  
Site Mgr End Date: 03-17-2017  
Tank Office: PCLP29 - Hillsborough County  
SR Task ID: 49176  
SR Cleanup Responsible: ST - STATE  
SR Funding Eligibility Type: -  
SR Actual Cost: Not reported  
SR Completion Date: Not reported

Map ID  
Direction  
Distance  
Elevation

MAP FINDINGS

Site

Database(s)

EDR ID Number  
EPA ID Number

**UNION 76-J H WILLIAMS (Continued)**

**U001354454**

SR Payment Date: Not reported  
SR Oral Date: Not reported  
SR Written Date: Not reported  
SR Soil Removal: Not reported  
SR Free Product Removal: Not reported  
SR Soil Tonnage Removed: Not reported  
SR Soil Treatment: Not reported  
SR Other Treatment: Not reported  
SR Alternate Proc Received Date: Not reported  
SR Alternate Procedure Status: Not reported  
SR Alternate Procedure Status Date: Not reported  
SR Alternate Procedure Comments: Not reported  
SA Task ID: 49177  
SA Cleanup Responsible: ST - STATE  
SA Funding Eligibility Type: -  
SA Actual Cost: Not reported  
SA Completion Date: Not reported  
SA Payment Date: Not reported  
RAP Task ID: 49178  
RAP Cleanup Responsible ID: ST - STATE  
RAP Funding Eligibility Type: -  
RAP Actual Cost: Not reported  
RAP Completion Date: Not reported  
RAP Payment Date: Not reported  
RAP Last Order Approved: Not reported  
RA Task ID: 49179  
RA Cleanup Responsible: ST - STATE  
RA Funding Eligibility Type: -  
RA Years to Complete: Not reported  
RA Actual Cost: Not reported

[Click here for Florida Oculus:](#)

**UST:**

Facility Id: 8625221  
Facility Status: CLOSED  
Type Description: Retail Station  
Facility Phone: 8132512662  
Region: STATE  
Positioning Method: UNVR  
Lat/Long (dms): 27 56 14 / 82 29 4

**Owner:**

Owner Id: 11229  
Owner Name: J H WILLIAMS OIL CO INC  
Owner Address: PO BOX 439  
Owner Address 2: ATTN: ACCOUNTS PAYABLE  
Owner City,St,Zip: TAMPA, FL 33601  
Owner Contact: ACCOUNTS PAYABLE  
Owner Phone: 8139178358

**Tank Info:**

Name: UNION 76-J H WILLIAMS  
Address: 2222 W SWANN AVE  
Tank Id: 1  
Status: Removed  
Status Date: 12/31/1991

Map ID  
Direction  
Distance  
Elevation

MAP FINDINGS

Site

Database(s)

EDR ID Number  
EPA ID Number

**UNION 76-J H WILLIAMS (Continued)**

**U001354454**

Install Date: 8/1/1977  
Substance: Unleaded gas  
Content Description: Unleaded Gas  
Gallons: 4000  
Vessel Indicator: TANK  
Tank Location: UNDERGROUND  
DEP Contractor: P

Name: UNION 76-J H WILLIAMS  
Address: 2222 W SWANN AVE  
Tank Id: 2  
Status: Removed  
Status Date: 12/31/1991  
Install Date: 8/1/1977  
Substance: Unleaded gas  
Content Description: Unleaded Gas  
Gallons: 4000  
Vessel Indicator: TANK  
Tank Location: UNDERGROUND  
DEP Contractor: P

Name: UNION 76-J H WILLIAMS  
Address: 2222 W SWANN AVE  
Tank Id: 3  
Status: Removed  
Status Date: 12/31/1991  
Install Date: 8/1/1977  
Substance: Waste oil  
Content Description: Waste Oil  
Gallons: 550  
Vessel Indicator: TANK  
Tank Location: UNDERGROUND  
DEP Contractor: P

Name: UNION 76-J H WILLIAMS  
Address: 2222 W SWANN AVE  
Tank Id: 4  
Status: Removed  
Status Date: 12/31/1991  
Install Date: 8/1/1977  
Substance: Waste oil  
Content Description: Waste Oil  
Gallons: 550  
Vessel Indicator: TANK  
Tank Location: UNDERGROUND  
DEP Contractor: P

[Click here for Florida Oculus:](#)

**FL Financial Assurance 3:**

Region: 3  
Facility ID: 8625221  
Facility Phone: 8132512662  
Facility Status: CLOSED  
Facility Type: A  
Type Description: Retail Station



Map ID  
Direction  
Distance  
Elevation

MAP FINDINGS

Site

Database(s)

EDR ID Number  
EPA ID Number

**UNION 76-J H WILLIAMS (Continued)**

**U001354454**

DEP CO: P  
Financial Responsibility: INSURANCE  
Insurance Company: FPLIPA  
Effective Date: 03/03/1990  
Expire Date: 03/03/1992  
Owner ID: 11229  
Owner Name: J H WILLIAMS OIL CO INC  
Owner Address: PO BOX 439  
Owner Address2: ATTN: ACCOUNTS PAYABLE  
Owner City,St,Zip: TAMPA, FL 33601  
Contact: ACCOUNTS PAYABLE  
Resp Party Phone: 8139178358

**BY332  
NW  
1/8-1/4  
0.200 mi.  
1057 ft.**

**UNION 76-J H WILLIAMS  
2222 W SWANN AVE  
TAMPA, FL 33606  
Site 2 of 5 in cluster BY**

**FL CLEANUP SITES S118479590  
FL DWM CONTAM N/A**

**Actual:  
21 ft.  
Focus Map:  
5**

**CLEANUP SITES:**  
DEP Cleanup Site Key: 58717047  
Source Database Name: Storage Tank Contamination Monitoring  
Source Database Id: 8625221  
CPAC Program Area Id: TK  
CLLC Cleanup Category Key: PETRO  
RSC2 Remediation Status Key: PENDING  
Data Load Date: 05/28/2019  
OC3 Office Id: SWD  
Physical Address Line 2: 702 S HOWARD AVE  
OIC Object Of Interest Id: FACIL  
PC2 Proximity Id: CENTR  
Calc Coordinates Accuracy Level Id: 4  
CMC2 Coordinate Method Id: Digital Aerial Photography With Ground Control  
DC4 Datum Id: High Accuracy Reference Network  
VSC1 Verification Status: REVIEWED  
Collect Username: ROSELLI\_J  
Collect Date: 07/14/2005  
Collect Affiliation: DEPARTMENT OF ENVIRONMENTAL PR  
Map Source: 1999 doqs  
Map Source Scale: 4078  
Interpolation Scale: Not reported  
Verifier Username: ROSELLI\_J  
Verifier Affiliation: DEPARTMENT OF ENVIRONMENTAL PR  
Verification Date: 07/14/2005  
Verified Coordinate Method Id: Digital Aerial Photography With Ground Control  
Source Database Name Code: STCM  
CMC2 Coordinate Method ID Code: DPHO  
DC4 Datum ID Code: HARN  
Verified Coordinate Method ID Code: DPHO  
Comments: Not reported  
Latitude/Longitude (deg/min/sec): 27 56 13.87 / 82 28 58.05

**DWM CONTAM:**  
Program Site Id: 8625221  
Lat DD: 27  
Lat MM: 56  
Lat SS: 13.87

Map ID  
Direction  
Distance  
Elevation

MAP FINDINGS

Site

Database(s)

EDR ID Number  
EPA ID Number

**UNION 76-J H WILLIAMS (Continued)**

**S118479590**

Long DD: 82  
Long MM: 28  
Long SS: 58.05  
Office/ District: SWD  
Program Area: Storage Tanks  
Offsite Contamination: Not reported  
Project Manager: Not reported  
Priority Score: 11  
Datum: 0  
Method: UNVR  
Facility Status: CLOSED  
Feature: Not reported  
Section: 26  
Township: 29S  
Range: 18E  
Staff Assigned: Not reported  
Priority (Y/N): Not reported

**333  
West  
1/8-1/4  
0.200 mi.  
1058 ft.**

**HILLSBOROUGH COUNTY COURTHOUSE  
419 N PIERCE ST  
TAMPA, FL 33602**

**FL UST U003909026  
FL AST N/A  
FL Financial Assurance**

**Actual:  
16 ft.  
Focus Map:  
2**

UST:  
Facility Id: 9805627  
Facility Status: OPEN  
Type Description: County Government  
Facility Phone: 8132677450  
Region: STATE  
Positioning Method: Not reported  
Lat/Long (dms): Not reported  
  
Owner:  
Owner Id: 30029  
Owner Name: HILLSBOROUGH CNTY-FACILITIES MGMT DIV  
Owner Address: PO BOX 1110  
Owner Address 2: Not reported  
Owner City,St,Zip: TAMPA, FL 33601  
Owner Contact: DONALD HARWIG, DIR  
Owner Phone: 8132762530

Tank Info:  
Name: HILLSBOROUGH COUNTY COURTHOUSE  
Address: 419 N PIERCE ST  
Tank Id: 1  
Status: Closed in place  
Status Date: 2/1/2004  
Install Date: 6/1/1952  
Substance: Diesel-emergen generator  
Content Description: Emerg Generator Diesel  
Gallons: 500  
Vessel Indicator: TANK  
Tank Location: UNDERGROUND  
DEP Contractor: P

Map ID  
Direction  
Distance  
Elevation

MAP FINDINGS

Site

Database(s)

EDR ID Number  
EPA ID Number

**HILLSBOROUGH COUNTY COURTHOUSE (Continued)**

**U003909026**

[Click here for Florida Oculus:](#)

**AST:**

Name: HILLSBOROUGH COUNTY COURTHOUSE  
Address: 419 N PIERCE ST  
Facility ID: 9805627  
Facility Status: OPEN  
Type Description: County Government  
Facility Phone: 8132677450  
DEP Contractor Own: P  
Region: STATE  
Positioning Method: Not reported  
Lat/Long (dms): Not reported

**Owner:**

Owner Id: 30029  
Owner Name: HILLSBOROUGH CNTY-FACILITIES MGMT DIV  
Owner Address: PO BOX 1110  
Owner Address 2: Not reported  
Owner City,St,Zip: TAMPA, FL 33601  
Owner Contact: DONALD HARWIG, DIR  
Owner Phone: 8132762530

Tank Id: 4  
Status: In service  
Status Date: 2/1/2004  
Install Date: 2/1/2004  
Substance: Diesel-emergen generator  
Content Description: Emerg Generator Diesel  
Gallons: 1000  
Tank Location: ABOVEGROUND

**Construction:**

Tank Id: 4  
Construction Category: Primary Construction  
Construction Description: Steel

Tank Id: 4  
Construction Category: Secondary Containment  
Construction Description: Double wall - tank jacket

**Piping:**

Tank ID: 4  
Piping Category: Miscellaneous Attributes  
Piping Description: Abv, no soil contact

Tank ID: 4  
Piping Category: Primary Construction  
Piping Description: Steel/galvanized metal

[Click here for Florida Oculus:](#)

Map ID  
Direction  
Distance  
Elevation

MAP FINDINGS

Site

Database(s)

EDR ID Number  
EPA ID Number

**HILLSBOROUGH COUNTY COURTHOUSE (Continued)**

**U003909026**

FL Financial Assurance 3:

Region: 3  
Facility ID: 9805627  
Facility Phone: 8132677450  
Facility Status: OPEN  
Facility Type: I  
Type Description: County Government  
DEP CO: C  
Financial Responsibility: INSURANCE  
Insurance Company: ILLINOIS UNION  
Effective Date: 10/01/2008  
Expire Date: 10/01/2011  
Owner ID: 30029  
Owner Name: HILLSBOROUGH CNTY-FACILITIES MGMT DIV  
Owner Address: PO BOX 1110  
Owner Address2: Not reported  
Owner City,St,Zip: TAMPA, FL 33601  
Contact: DONALD HARWIG, DIR  
Resp Party Phone: 8132762530

Region: 3  
Facility ID: 9805627  
Facility Phone: 8132677450  
Facility Status: OPEN  
Facility Type: I  
Type Description: County Government  
DEP CO: C  
Financial Responsibility: INSURANCE  
Insurance Company: ILLINOIS UNION  
Effective Date: 10/01/2011  
Expire Date: 10/01/2014  
Owner ID: 30029  
Owner Name: HILLSBOROUGH CNTY-FACILITIES MGMT DIV  
Owner Address: PO BOX 1110  
Owner Address2: Not reported  
Owner City,St,Zip: TAMPA, FL 33601  
Contact: DONALD HARWIG, DIR  
Resp Party Phone: 8132762530

Region: 3  
Facility ID: 9805627  
Facility Phone: 8132677450  
Facility Status: OPEN  
Facility Type: I  
Type Description: County Government  
DEP CO: C  
Financial Responsibility: INSURANCE  
Insurance Company: ILLINOIS UNION  
Effective Date: 10/01/2014  
Expire Date: 10/01/2017  
Owner ID: 30029  
Owner Name: HILLSBOROUGH CNTY-FACILITIES MGMT DIV  
Owner Address: PO BOX 1110  
Owner Address2: Not reported  
Owner City,St,Zip: TAMPA, FL 33601  
Contact: DONALD HARWIG, DIR  
Resp Party Phone: 8132762530

Map ID  
Direction  
Distance  
Elevation

MAP FINDINGS

Site

Database(s)

EDR ID Number  
EPA ID Number

**HILLSBOROUGH COUNTY COURTHOUSE (Continued)**

**U003909026**

Region: 3  
Facility ID: 9805627  
Facility Phone: 8132677450  
Facility Status: OPEN  
Facility Type: I  
Type Description: County Government  
DEP CO: C  
Financial Responsibility: INSURANCE  
Insurance Company: ILLINOIS UNION  
Effective Date: 10/01/2014  
Expire Date: 10/01/2018  
Owner ID: 30029  
Owner Name: HILLSBOROUGH CNTY-FACILITIES MGMT DIV  
Owner Address: PO BOX 1110  
Owner Address2: Not reported  
Owner City,St,Zip: TAMPA, FL 33601  
Contact: DONALD HARWIG, DIR  
Resp Party Phone: 8132762530

Region: 3  
Facility ID: 9805627  
Facility Phone: 8132677450  
Facility Status: OPEN  
Facility Type: I  
Type Description: County Government  
DEP CO: C  
Financial Responsibility: SELF-INSURANCE - LETTER FROM CHIEF FINANCIAL OFFIC  
Insurance Company: Not reported  
Effective Date: 10/01/2008  
Expire Date: 09/30/2009  
Owner ID: 30029  
Owner Name: HILLSBOROUGH CNTY-FACILITIES MGMT DIV  
Owner Address: PO BOX 1110  
Owner Address2: Not reported  
Owner City,St,Zip: TAMPA, FL 33601  
Contact: DONALD HARWIG, DIR  
Resp Party Phone: 8132762530

**BZ334 FERMAN MOTOR LEASING**  
**NW 1600 W KENNEDY BLVD**  
**1/8-1/4 TAMPA, FL 33606**  
**0.201 mi.**  
**1062 ft. Site 1 of 3 in cluster BZ**

**FL UST U001355514**  
**N/A**

**Actual:** 19 ft. UST:  
**Focus Map:** 6  
Facility Id: 8733903  
Facility Status: CLOSED  
Type Description: Fuel user/Non-retail  
Facility Phone: 8132530681  
Region: STATE  
Positioning Method: UNVR  
Lat/Long (dms): 27 56 40 / 82 28 33  
Owner:  
Owner Id: 6995  
Owner Name: FERMAN MOTOR LEASING  
Owner Address: 1307 W KENNEDY BLVD  
Owner Address 2: Not reported

Map ID  
Direction  
Distance  
Elevation

MAP FINDINGS

Site

Database(s)

EDR ID Number  
EPA ID Number

**FERMAN MOTOR LEASING (Continued)**

**U001355514**

Owner City,St,Zip: TAMPA, FL 33606  
Owner Contact: STEVE UITERWYK  
Owner Phone: 8132530681

Tank Info:  
Name: FERMAN MOTOR LEASING  
Address: 1600 W KENNEDY BLVD  
Tank Id: 1  
Status: Closed in place  
Status Date: 11/30/1988  
Install Date: Not reported  
Substance: Unleaded gas  
Content Description: Unleaded Gas  
Gallons: 550  
Vessel Indicator: TANK  
Tank Location: UNDERGROUND  
DEP Contractor: P

[Click here for Florida Oculus:](#)

**BY335 HEIDT & ASSOCIATES INC**  
**NW 2212 SWANN AVE**  
**1/8-1/4 TAMPA, FL 33606**  
**0.202 mi.**  
**1065 ft. Site 3 of 5 in cluster BY**

**FL LUST U001354182**  
**FL UST N/A**  
**FL AST**  
**FL Financial Assurance**

**Actual:** LUST:  
**22 ft.** Region: STATE  
**Focus Map:** Facility Id: 8624929  
**5** Facility Status: CLOSED  
Facility Type: C - Fuel user/Non-retail  
Facility Phone: (813)253-5311  
Facility Cleanup Rank: Not reported  
District: Southwest District  
Lat/Long (dms): 27 56 9.3 / 82 28 55.4  
Section: 26  
Township: 29S  
Range: 18E  
Feature: Not reported  
Method: AGPS  
Datum: 0  
Score: Not reported  
Score Effective Date: Not reported  
Score When Ranked: Not reported  
Operator: ROBERT DILLION  
Name Update: 1998-10-22 00:00:00  
Address Update: 1999-08-17 00:00:00

Petroleum Cleanup PCT Facility Score:  
Facility Cleanup Status: NREQ - NOT REQUIRED  
Contact: ROBERT DILLION OR BUDDY HENRY  
Contact Company: HEIDT & ASSOCIATES INC  
Contact Address: 2212 SWANN AVE  
Contact City/State/Zip: TAMPA, FL 33606  
Phone: (813)253-5311  
Bad Address Ind: N  
State: FL

Map ID  
Direction  
Distance  
Elevation

MAP FINDINGS

Site

Database(s)

EDR ID Number  
EPA ID Number

**HEIDT & ASSOCIATES INC (Continued)**

**U001354182**

Zip: 33606, 2442  
Score: Not reported  
Score Effective Date: Not reported  
Related Party ID: 9734  
Primary RP Role: ACCOUNT OWNER  
RP Begin Date: 1988-10-12  
RP Zip: Not reported  
RP Extension: Not reported

**Discharge Cleanup Summary:**

Discharge Date: 2/2/1995  
PCT Discharge Combined: Not reported  
Cleanup Required: N - NO CLEANUP REQUIRED  
Discharge Cleanup Status: NREQ - CLEANUP NOT REQUIRED  
Disch Cleanup Status Date: 2/4/2002  
Cleanup Work Status: COMPLETED  
Information Source: D - DISCHARGE NOTIFICATION  
Other Source Description: Not reported  
Eligibility Indicator: I - INELIGIBLE  
Site Manager: MCKELVEY\_M  
Site Mgr End Date: 3/11/1999  
Tank Office: PCLP29 - HILLSBOROUGH ENVIRONMENTAL PROTECTION COMMISSION

**Contaminated Media:**

Discharge Date: 2/2/1995  
Pct Discharge Combined With: Not reported  
Cleanup Required: N - NO CLEANUP REQUIRED  
Discharge Cleanup Status: NREQ - CLEANUP NOT REQUIRED  
Disch Cleanup Status Date: 2/4/2002  
Cleanup Work Status: COMPLETED  
Information Source: D - DISCHARGE NOTIFICATION  
Other Source Description: Not reported  
Elig Indicator: I - INELIGIBLE  
Site Manager: MCKELVEY\_M  
Site Mgr End Date: 3/11/1999  
Tank Office: PCLP29 - HILLSBOROUGH ENVIRONM  
Contaminated Drinking Wells: 0  
Contaminated Monitoring Well: No  
Contaminated Soil: Yes  
Contaminated Surface Water: No  
Contaminated Ground Water: No  
Pollutant: L - Waste Oil  
Pollutant Other Description: Not reported  
Gallons Discharged: Not reported

**Task Information:**

District: SWD  
Facility ID: 8624929  
Facility Status: CLOSED  
Facility Type: C - Fuel user/Non-retail -  
County: HILLSBOROUGH  
County ID: 29  
Cleanup Eligibility Status: I  
Source Effective Date: Not reported  
Discharge Date: 02-02-1995  
Cleanup Required: N - NO CLEANUP REQUIRED  
Discharge Cleanup Status: NREQ - CLEANUP NOT REQUIRED  
Disch Cleanup Status Date: 02-04-2002

Map ID  
Direction  
Distance  
Elevation

MAP FINDINGS

Site

Database(s)

EDR ID Number  
EPA ID Number

**HEIDT & ASSOCIATES INC (Continued)**

**U001354182**

SRC Action Type: -  
SRC Submit Date: Not reported  
SRC Review Date: Not reported  
SRC Completion Status: -  
SRC Issue Date: Not reported  
SRC Comment: Not reported  
Cleanup Work Status: COMPLETED  
Site Mgr: MCKELVEY\_M  
Site Mgr End Date: 03-11-1999  
Tank Office: PCLP29 - Hillsborough County  
SR Task ID: Not reported  
SR Cleanup Responsible: -  
SR Funding Eligibility Type: -  
SR Actual Cost: Not reported  
SR Completion Date: Not reported  
SR Payment Date: Not reported  
SR Oral Date: Not reported  
SR Written Date: Not reported  
SR Soil Removal: Not reported  
SR Free Product Removal: Not reported  
SR Soil Tonnage Removed: Not reported  
SR Soil Treatment: Not reported  
SR Other Treatment: Not reported  
SR Alternate Proc Received Date: Not reported  
SR Alternate Procedure Status: Not reported  
SR Alternate Procedure Status Date: Not reported  
SR Alternate Procedure Comments: Not reported  
SA Task ID: Not reported  
SA Cleanup Responsible: -  
SA Funding Eligibility Type: -  
SA Actual Cost: Not reported  
SA Completion Date: Not reported  
SA Payment Date: Not reported  
RAP Task ID: Not reported  
RAP Cleanup Responsible ID: -  
RAP Funding Eligibility Type: -  
RAP Actual Cost: Not reported  
RAP Completion Date: Not reported  
RAP Payment Date: Not reported  
RAP Last Order Approved: Not reported  
RA Task ID: Not reported  
RA Cleanup Responsible: -  
RA Funding Eligibility Type: -  
RA Years to Complete: Not reported  
RA Actual Cost: Not reported

[Click here for Florida Oculus:](#)

UST:

Facility Id: 8624929  
Facility Status: CLOSED  
Type Description: Fuel user/Non-retail  
Facility Phone: 8132535311  
Region: STATE  
Positioning Method: AGPS  
Lat/Long (dms): 27 56 10 / 82 28 56



Map ID  
Direction  
Distance  
Elevation

MAP FINDINGS

Site

Database(s)

EDR ID Number  
EPA ID Number

**HEIDT & ASSOCIATES INC (Continued)**

**U001354182**

Owner:

Owner Id: 9734  
Owner Name: HEIDT & ASSOCIATES INC  
Owner Address: 2212 SWANN AVE  
Owner Address 2: Not reported  
Owner City,St,Zip: TAMPA, FL 33606  
Owner Contact: ROBERT DILLION OR BUDDY HENRY  
Owner Phone: 8132535311

Tank Info:

Name: HEIDT & ASSOCIATES INC  
Address: 2212 SWANN AVE  
Tank Id: 1  
Status: Removed  
Status Date: 10/31/1987  
Install Date: Not reported  
Substance: Unleaded gas  
Content Description: Unleaded Gas  
Gallons: 1000  
Vessel Indicator: TANK  
Tank Location: UNDERGROUND  
DEP Contractor: P

Name: HEIDT & ASSOCIATES INC  
Address: 2212 SWANN AVE  
Tank Id: 2  
Status: Removed  
Status Date: 10/31/1987  
Install Date: Not reported  
Substance: Unleaded gas  
Content Description: Unleaded Gas  
Gallons: 1000  
Vessel Indicator: TANK  
Tank Location: UNDERGROUND  
DEP Contractor: P

Name: HEIDT & ASSOCIATES INC  
Address: 2212 SWANN AVE  
Tank Id: 3  
Status: Removed  
Status Date: 5/1/1998  
Install Date: 10/1/1987  
Substance: Unleaded gas  
Content Description: Unleaded Gas  
Gallons: 3000  
Vessel Indicator: TANK  
Tank Location: UNDERGROUND  
DEP Contractor: P

Name: HEIDT & ASSOCIATES INC  
Address: 2212 SWANN AVE  
Tank Id: 4  
Status: Removed  
Status Date: 6/26/1995  
Install Date: Not reported  
Substance: Waste oil

Map ID  
Direction  
Distance  
Elevation

MAP FINDINGS

Site

Database(s)

EDR ID Number  
EPA ID Number

**HEIDT & ASSOCIATES INC (Continued)**

**U001354182**

Content Description: Waste Oil  
Gallons: 1000  
Vessel Indicator: TANK  
Tank Location: UNDERGROUND  
DEP Contractor: P

[Click here for Florida Oculus:](#)

**AST:**

Name: HEIDT & ASSOCIATES INC  
Address: 2212 SWANN AVE  
Facility ID: 8624929  
Facility Status: CLOSED  
Type Description: Fuel user/Non-retail  
Facility Phone: 8132535311  
DEP Contractor Own: P  
Region: STATE  
Positioning Method: AGPS  
Lat/Long (dms): 27 56 10 / 82 28 56

**Owner:**

Owner Id: 9734  
Owner Name: HEIDT & ASSOCIATES INC  
Owner Address: 2212 SWANN AVE  
Owner Address 2: Not reported  
Owner City,St,Zip: TAMPA, FL 33606  
Owner Contact: ROBERT DILLION OR BUDDY HENRY  
Owner Phone: 8132535311

Tank Id: 5  
Status: Removed  
Status Date: 1/23/2007  
Install Date: 9/1/1998  
Substance: Unleaded gas  
Content Description: Unleaded Gas  
Gallons: 3000  
Tank Location: ABOVEGROUND

[Click here for Florida Oculus:](#)

**FL Financial Assurance 3:**

Region: 3  
Facility ID: 8624929  
Facility Phone: 8132535311  
Facility Status: CLOSED  
Facility Type: C  
Type Description: Fuel user/Non-retail  
DEP CO: P  
Financial Responsibility: INSURANCE  
Insurance Company: COMMERCE & INDUSTRY  
Effective Date: 11/20/2006  
Expire Date: 11/20/2007  
Owner ID: 9734  
Owner Name: HEIDT & ASSOCIATES INC

Map ID  
 Direction  
 Distance  
 Elevation

MAP FINDINGS

Site

Database(s)

EDR ID Number  
 EPA ID Number

**HEIDT & ASSOCIATES INC (Continued)**

**U001354182**

Owner Address: 2212 SWANN AVE  
 Owner Address2: Not reported  
 Owner City,St,Zip: TAMPA, FL 33606  
 Contact: ROBERT DILLION OR BUDDY HENRY  
 Resp Party Phone: 8132535311

**336**  
**North**  
**1/8-1/4**  
**0.204 mi.**  
**1078 ft.**

**CSX TRANSPORTATION-UNION STATION**  
**601 NEBRASKA AVE**  
**TAMPA, FL 33602**

**FL LUST** **U001356274**  
**FL UST** **N/A**

**Actual:**  
**18 ft.**  
**Focus Map:**  
**2**

**LUST:**  
 Region: STATE  
 Facility Id: 9101044  
 Facility Status: CLOSED  
 Facility Type: C - Fuel user/Non-retail  
 Facility Phone: (904)359-1499  
 Facility Cleanup Rank: Not reported  
 District: Southwest District  
 Lat/Long (dms): 27 57 10.33 / 82 27 0.68  
 Section: Not reported  
 Township: Not reported  
 Range: Not reported  
 Feature: Not reported  
 Method: UNVR  
 Datum: 0  
 Score: 29  
 Score Effective Date: 1997-11-04 00:00:00  
 Score When Ranked: Not reported  
 Operator: CSX TRANSPORTATION  
 Name Update: Not reported  
 Address Update: Not reported

**Petroleum Cleanup PCT Facility Score:**

Facility Cleanup Status: CMPL - COMPLETED  
 Contact: RAGHU CHATRATHI | STUART BOYKIN (904) 359-1590  
 Contact Company: CSX TRANSPORTATION INC J275  
 Contact Address: 500 WATER ST-J275  
 Contact City/State/Zip: JACKSONVILLE, FL 32202  
 Phone: (904)366-3858  
 Bad Address Ind: N  
 State: FL  
 Zip: 33602, 3555  
 Score: 29  
 Score Effective Date: 1997-11-04 00:00:00  
 Related Party ID: 5107  
 Primary RP Role: ACCOUNT OWNER  
 RP Begin Date: 1994-05-20  
 RP Zip: 4420  
 RP Extension: Not reported

**Discharge Cleanup Summary:**

Discharge Date: 2/1/1991  
 PCT Discharge Combined: Not reported  
 Cleanup Required: R - CLEANUP REQUIRED  
 Discharge Cleanup Status: NFA - NFA COMPLETE  
 Disch Cleanup Status Date: 6/25/1992

Map ID  
Direction  
Distance  
Elevation

MAP FINDINGS

Site

Database(s)

EDR ID Number  
EPA ID Number

**CSX TRANSPORTATION-UNION STATION (Continued)**

**U001356274**

Cleanup Work Status: COMPLETED  
Information Source: A - ABANDONED TANK RESTORATION  
Other Source Description: Not reported  
Eligibility Indicator: E - ELIGIBLE  
Site Manager: MCKELVEY\_M  
Site Mgr End Date: 3/11/1999  
Tank Office: PCLP29 - HILLSBOROUGH ENVIRONMENTAL PROTECTION COMMISSION

Petroleum Cleanup Program Eligibility:  
Facility ID: 9101044  
Discharge Date: 2/1/1991  
Pct Discharge Combined With: Not reported  
Cleanup Required: R - CLEANUP REQUIRED  
Discharge Cleanup Status: NFA - NFA COMPLETE  
Disch Cleanup Status Date: 6/25/1992  
Cleanup Work Status: COMPLETED  
Information Source: A - ABANDONED TANK RESTORATION  
Other Source Description: Not reported  
Application Received Date: 3/12/1991  
Cleanup Program: A - ABANDONED TANK RESTORATION PROGRAM  
Eligibility Status: 10/4/1991  
Elig Status Date: 10/4/1991  
Letter Of Intent Date: 3/12/1991  
Redetermined: No  
Inspection Date: 2/1/1991  
Site Manager: MCKELVEY\_M  
Site Mgr End Date: 3/11/1999  
Tank Office: PCLP29 - HILLSBOROUGH ENVIRONMENTAL PROTECTION COMMISSION  
Deductible Amount: 500  
Deductible Paid To Date: 500  
Co-Pay Amount: 0  
Co-Pay Paid To Date: 0  
Cap Amount: Not reported

Contaminated Media:  
Discharge Date: 2/1/1991  
Pct Discharge Combined With: Not reported  
Cleanup Required: R - CLEANUP REQUIRED  
Discharge Cleanup Status: NFA - NFA COMPLETE  
Disch Cleanup Status Date: 6/25/1992  
Cleanup Work Status: COMPLETED  
Information Source: A - ABANDONED TANK RESTORATION  
Other Source Description: Not reported  
Elig Indicator: E - ELIGIBLE  
Site Manager: MCKELVEY\_M  
Site Mgr End Date: 3/11/1999  
Tank Office: PCLP29 - HILLSBOROUGH ENVIRONM  
Contaminated Drinking Wells: 0  
Contaminated Monitoring Well: No  
Contaminated Soil: Yes  
Contaminated Surface Water: No  
Contaminated Ground Water: No  
Pollutant: D - Vehicular Diesel  
Pollutant Other Description: Not reported  
Gallons Discharged: Not reported

Task Information:  
District: SWD  
Facility ID: 9101044

Map ID  
Direction  
Distance  
Elevation

MAP FINDINGS

Site

Database(s)

EDR ID Number  
EPA ID Number

**CSX TRANSPORTATION-UNION STATION (Continued)**

**U001356274**

Facility Status: CLOSED  
Facility Type: C - Fuel user/Non-retail -  
County: HILLSBOROUGH  
County ID: 29  
Cleanup Eligibility Status: E  
Source Effective Date: 06-25-1992  
Discharge Date: 02-01-1991  
Cleanup Required: R - CLEANUP REQUIRED  
Discharge Cleanup Status: NFA - NFA COMPLETE  
Disch Cleanup Status Date: 06-25-1992  
SRC Action Type: NFA - NO FURTHER ACTION  
SRC Submit Date: 05-14-1992  
SRC Review Date: 06-25-1992  
SRC Completion Status: A - APPROVED  
SRC Issue Date: 06-25-1992  
SRC Comment: Not reported  
Cleanup Work Status: COMPLETED  
Site Mgr: MCKELVEY\_M  
Site Mgr End Date: 03-11-1999  
Tank Office: PCLP29 - Hillsborough County  
SR Task ID: 46943  
SR Cleanup Responsible: -  
SR Funding Eligibility Type: -  
SR Actual Cost: Not reported  
SR Completion Date: 03-07-1991  
SR Payment Date: Not reported  
SR Oral Date: Not reported  
SR Written Date: Not reported  
SR Soil Removal: Y  
SR Free Product Removal: Not reported  
SR Soil Tonnage Removed: 15  
SR Soil Treatment: Not reported  
SR Other Treatment: Not reported  
SR Alternate Proc Received Date: Not reported  
SR Alternate Procedure Status: Not reported  
SR Alternate Procedure Status Date: Not reported  
SR Alternate Procedure Comments: Not reported  
SA Task ID: 46944  
SA Cleanup Responsible: -  
SA Funding Eligibility Type: -  
SA Actual Cost: Not reported  
SA Completion Date: 06-15-1992  
SA Payment Date: Not reported  
RAP Task ID: 46945  
RAP Cleanup Responsible ID: NA - NOT APPLICABLE  
RAP Funding Eligibility Type: -  
RAP Actual Cost: Not reported  
RAP Completion Date: Not reported  
RAP Payment Date: Not reported  
RAP Last Order Approved: Not reported  
RA Task ID: 46946  
RA Cleanup Responsible: NA - NOT APPLICABLE  
RA Funding Eligibility Type: -  
RA Years to Complete: 0  
RA Actual Cost: Not reported

Map ID  
Direction  
Distance  
Elevation

MAP FINDINGS

Site

Database(s)

EDR ID Number  
EPA ID Number

**CSX TRANSPORTATION-UNION STATION (Continued)**

**U001356274**

[Click here for Florida Oculus:](#)

UST:

Facility Id: 9101044  
Facility Status: CLOSED  
Type Description: Fuel user/Non-retail  
Facility Phone: 9043591499  
Region: STATE  
Positioning Method: UNVR  
Lat/Long (dms): 27 57 7 / 82 27 4

Owner:

Owner Id: 5107  
Owner Name: CSX TRANSPORTATION INC J275  
Owner Address: 500 WATER ST-J275  
Owner Address 2: ATTN: STORAGE TANK REGIS  
Owner City,St,Zip: JACKSONVILLE, FL 32202  
Owner Contact: RAGHU CHATRATHI | STUART BOYKIN (904) 359-1590  
Owner Phone: 9043663858

Tank Info:

Name: CSX TRANSPORTATION-UNION STATION  
Address: 601 NEBRASKA AVE  
Tank Id: 1  
Status: Removed  
Status Date: 2/28/1991  
Install Date: Not reported  
Substance: Diesel-emergen generator  
Content Description: Emerg Generator Diesel  
Gallons: 850  
Vessel Indicator: TANK  
Tank Location: UNDERGROUND  
DEP Contractor: P

Name: CSX TRANSPORTATION-UNION STATION  
Address: 601 NEBRASKA AVE  
Tank Id: 2  
Status: Removed  
Status Date: 2/28/1991  
Install Date: Not reported  
Substance: Diesel-emergen generator  
Content Description: Emerg Generator Diesel  
Gallons: 500  
Vessel Indicator: TANK  
Tank Location: UNDERGROUND  
DEP Contractor: P

[Click here for Florida Oculus:](#)

Map ID  
Direction  
Distance  
Elevation

MAP FINDINGS

Site

Database(s)

EDR ID Number  
EPA ID Number

337  
North  
1/8-1/4  
0.205 mi.  
1081 ft.

**HYATT REGENCY TAMPA**  
211 N TAMPA ST  
TAMPA, FL 33602

**RCRA-VSQG 1000821146**  
**FLD984240598**

**Actual:**  
4 ft.

RCRA-VSQG:

Date form received by agency: 04/14/2008

**Focus Map:**  
6

Facility name: HYATT REGENCY TAMPA  
Facility address: 211 N TAMPA ST

TAMPA, FL 33602-5805

EPA ID: FLD984240598

Mailing address: N TAMPA ST  
TAMPA, FL 33602-5805

Contact: JIM THOMPSON

Contact address: TAMPA CITY CTR  
TAMPA, FL 33602-5122

Contact country: US

Contact telephone: 813-222-4915

Contact email: JTHOMPSON1@HYATT.COM

EPA Region: 04

Classification: Conditionally Exempt Small Quantity Generator

Description: Handler: generates 100 kg or less of hazardous waste per calendar month, and accumulates 1000 kg or less of hazardous waste at any time; or generates 1 kg or less of acutely hazardous waste per calendar month, and accumulates at any time: 1 kg or less of acutely hazardous waste; or 100 kg or less of any residue or contaminated soil, waste or other debris resulting from the cleanup of a spill, into or on any land or water, of acutely hazardous waste; or generates 100 kg or less of any residue or contaminated soil, waste or other debris resulting from the cleanup of a spill, into or on any land or water, of acutely hazardous waste during any calendar month, and accumulates at any time: 1 kg or less of acutely hazardous waste; or 100 kg or less of any residue or contaminated soil, waste or other debris resulting from the cleanup of a spill, into or on any land or water, of acutely hazardous waste

Owner/Operator Summary:

Owner/operator name: HYATT REGENCY TAMPA  
Owner/operator address: 2 TAMPA CITY CTR  
TAMPA, FL 33602

Owner/operator country: US

Owner/operator telephone: 813-225-1234

Owner/operator email: Not reported

Owner/operator fax: Not reported

Owner/operator extension: Not reported

Legal status: Private

Owner/Operator Type: Operator

Owner/Op start date: 04/14/2008

Owner/Op end date: Not reported

Owner/operator name: AMOROSO JOHN  
Owner/operator address: 2 TAMPA CITY CTR  
TAMPA, FL 33602

Owner/operator country: US

Owner/operator telephone: Not reported

Owner/operator email: Not reported

Owner/operator fax: Not reported

Owner/operator extension: Not reported

Map ID  
Direction  
Distance  
Elevation

MAP FINDINGS

Site

Database(s)

EDR ID Number  
EPA ID Number

**HYATT REGENCY TAMPA (Continued)**

**1000821146**

Legal status: Private  
Owner/Operator Type: Owner  
Owner/Op start date: 06/15/1999  
Owner/Op end date: 04/14/2008

Owner/operator name: JOHN AMOROSO  
Owner/operator address: 2 TAMPA CITY CTR  
TAMPA, FL 33602

Owner/operator country: US  
Owner/operator telephone: Not reported  
Owner/operator email: Not reported  
Owner/operator fax: Not reported  
Owner/operator extension: Not reported

Legal status: Private  
Owner/Operator Type: Owner  
Owner/Op start date: 06/15/1999  
Owner/Op end date: 04/14/2008

Owner/operator name: APOLLO REAL ESTATE ADVISORS  
Owner/operator address: 3340 PEACHTREE RD NE  
ATLANTA, GA 30326

Owner/operator country: US  
Owner/operator telephone: Not reported  
Owner/operator email: Not reported  
Owner/operator fax: Not reported  
Owner/operator extension: Not reported

Legal status: Private  
Owner/Operator Type: Owner  
Owner/Op start date: 04/14/2008  
Owner/Op end date: Not reported

**Handler Activities Summary:**

U.S. importer of hazardous waste: No  
Mixed waste (haz. and radioactive): No  
Recycler of hazardous waste: No  
Transporter of hazardous waste: No  
Treater, storer or disposer of HW: No  
Underground injection activity: No  
On-site burner exemption: No  
Furnace exemption: No  
Used oil fuel burner: No  
Used oil processor: No  
User oil refiner: No  
Used oil fuel marketer to burner: No  
Used oil Specification marketer: No  
Used oil transfer facility: No  
Used oil transporter: No

**Hazardous Waste Summary:**

. Waste code: D001  
. Waste name: IGNITABLE WASTE

. Waste code: F003  
. Waste name: THE FOLLOWING SPENT NONHALOGENATED SOLVENTS: XYLENE, ACETONE, ETHYL ACETATE, ETHYL BENZENE, ETHYL ETHER, METHYL ISOBUTYL KETONE, N-BUTYL



Map ID  
Direction  
Distance  
Elevation

MAP FINDINGS

Site

Database(s)

EDR ID Number  
EPA ID Number

**HYATT REGENCY TAMPA (Continued)**

**1000821146**

ALCOHOL, CYCLOHEXANONE, AND METHANOL; ALL SPENT SOLVENT MIXTURES/BLENDS CONTAINING, BEFORE USE, ONLY THE ABOVE SPENT NONHALOGENATED SOLVENTS; AND ALL SPENT SOLVENT MIXTURES/BLENDS CONTAINING, BEFORE USE, ONE OR MORE OF THE ABOVE NONHALOGENATED SOLVENTS, AND A TOTAL OF TEN PERCENT OR MORE (BY VOLUME) OF ONE OR MORE OF THOSE SOLVENTS LISTED IN F001, F002, F004, AND F005; AND STILL BOTTOMS FROM THE RECOVERY OF THESE SPENT SOLVENTS AND SPENT SOLVENT MIXTURES.

. Waste code: F005  
. Waste name: THE FOLLOWING SPENT NONHALOGENATED SOLVENTS: TOLUENE, METHYL ETHYL KETONE, CARBON DISULFIDE, ISOBUTANOL, PYRIDINE, BENZENE, 2-ETHOXYETHANOL, AND 2-NITROPROPANE; ALL SPENT SOLVENT MIXTURES/BLENDS CONTAINING, BEFORE USE, A TOTAL OF TEN PERCENT OR MORE (BY VOLUME) OF ONE OR MORE OF THE ABOVE NONHALOGENATED SOLVENTS OR THOSE SOLVENTS LISTED IN F001, F002, OR F004; AND STILL BOTTOMS FROM THE RECOVERY OF THESE SPENT SOLVENTS AND SPENT SOLVENT MIXTURES.

Violation Status: No violations found

**BX338  
NW  
1/8-1/4  
0.205 mi.  
1084 ft.**

**HILLSBOROUGH CNTY-EDGEComb BLDG  
800 TWIGGS ST  
TAMPA, FL 33602**

**FL AST A100269861  
N/A**

**Site 2 of 2 in cluster BX**

**Actual:  
18 ft.  
Focus Map:  
2**

AST:  
Name: HILLSBOROUGH CNTY-EDGEComb BLDG  
Address: 800 TWIGGS ST  
Facility ID: 9806806  
Facility Status: OPEN  
Type Description: County Government  
Facility Phone: 8132677450  
DEP Contractor Own: P  
Region: STATE  
Positioning Method: Not reported  
Lat/Long (dms): Not reported

Owner:  
Owner Id: 30029  
Owner Name: HILLSBOROUGH CNTY-FACILITIES MGMT DIV  
Owner Address: PO BOX 1110  
Owner Address 2: Not reported  
Owner City,St,Zip: TAMPA, FL 33601  
Owner Contact: DONALD HARWIG, DIR  
Owner Phone: 8132762530

Tank Id: 1  
Status: In service  
Status Date: 7/1/2003  
Install Date: 7/1/2003  
Substance: Diesel-emergen generator  
Content Description: Emerg Generator Diesel  
Gallons: 1000  
Tank Location: ABOVEGROUND

Construction:  
Tank Id: 1

Map ID  
Direction  
Distance  
Elevation

MAP FINDINGS

Site

Database(s)

EDR ID Number  
EPA ID Number

**HILLSBOROUGH CNTY-EDGEComb BLDG (Continued)**

**A100269861**

Construction Category: Primary Construction  
Construction Description: Steel

Tank Id: 1  
Construction Category: Secondary Containment  
Construction Description: Double wall

Tank Id: 1  
Construction Category: Overfill/Spill  
Construction Description: Spill containment bucket

Tank Id: 1  
Construction Category: Overfill/Spill  
Construction Description: Level gauges/alarms

Tank Id: 1  
Construction Category: Overfill/Spill  
Construction Description: Tight fill

Monitoring:  
Tank ID: 1  
Monitoring Description: Monitor dbl wall tank space

Tank ID: 1  
Monitoring Description: Visual inspection of ASTs

Piping:  
Tank ID: 1  
Piping Category: Miscellaneous Attributes  
Piping Description: Suction piping system

Tank ID: 1  
Piping Category: Miscellaneous Attributes  
Piping Description: Abv, no soil contact

[Click here for Florida Oculus:](#)

**CA339 UNIVERSITY OF TAMPA**  
**North 401 W KENNEDY BLVD**  
**1/8-1/4 TAMPA, FL 33606**  
**0.206 mi.**  
**1086 ft. Site 1 of 2 in cluster CA**

**RCRA-SQG 1004683756**  
**FLD984245142**

**Actual:** RCRA-SQG:  
**10 ft.** Date form received by agency: 05/22/2008  
**Focus Map:** Facility name: UNIVERSITY OF TAMPA  
**6** Facility address: 401 W KENNEDY BLVD  
TAMPA, FL 33606-1450  
EPA ID: FLD984245142  
Mailing address: 401 W KENNDEY BLVD  
TAMPA, FL 33606-0000  
Contact: STEPHEN KUCERA  
Contact address: 401 W KENNEDY BLVD  
TAMPA, FL 33606-1450  
Contact country: US  
Contact telephone: 813-253-3333

Map ID  
Direction  
Distance  
Elevation

MAP FINDINGS

Site

Database(s)

EDR ID Number  
EPA ID Number

**UNIVERSITY OF TAMPA (Continued)**

**1004683756**

Contact email: Not reported  
EPA Region: 04  
Land type: Private  
Classification: Small Small Quantity Generator  
Description: Handler: generates more than 100 and less than 1000 kg of hazardous waste during any calendar month and accumulates less than 6000 kg of hazardous waste at any time; or generates 100 kg or less of hazardous waste during any calendar month, and accumulates more than 1000 kg of hazardous waste at any time

**Owner/Operator Summary:**

Owner/operator name: UNIVERSITY OF TAMPA  
Owner/operator address: 401 W KENNEDY BLVD  
TAMPA, FL 33606  
Owner/operator country: US  
Owner/operator telephone: 813-253-3333  
Owner/operator email: Not reported  
Owner/operator fax: Not reported  
Owner/operator extension: Not reported  
Legal status: Private  
Owner/Operator Type: Owner  
Owner/Op start date: 03/24/2006  
Owner/Op end date: Not reported

Owner/operator name: GEORGE JACKSON  
Owner/operator address: 401 W KENNDEY BLVD  
TAMPA, FL 33606  
Owner/operator country: US  
Owner/operator telephone: Not reported  
Owner/operator email: Not reported  
Owner/operator fax: Not reported  
Owner/operator extension: Not reported  
Legal status: Private  
Owner/Operator Type: Owner  
Owner/Op start date: 10/18/1996  
Owner/Op end date: 03/08/2006

**Handler Activities Summary:**

U.S. importer of hazardous waste: No  
Mixed waste (haz. and radioactive): No  
Recycler of hazardous waste: No  
Transporter of hazardous waste: No  
Treater, storer or disposer of HW: No  
Underground injection activity: No  
On-site burner exemption: No  
Furnace exemption: No  
Used oil fuel burner: No  
Used oil processor: No  
User oil refiner: No  
Used oil fuel marketer to burner: No  
Used oil Specification marketer: No  
Used oil transfer facility: No  
Used oil transporter: No

**Historical Generators:**

Date form received by agency: 11/08/2005

Map ID  
Direction  
Distance  
Elevation

MAP FINDINGS

Site

Database(s)

EDR ID Number  
EPA ID Number

**UNIVERSITY OF TAMPA (Continued)**

**1004683756**

Site name: UNIVERSITY OF TAMPA  
Classification: Conditionally Exempt Small Quantity Generator

Date form received by agency: 08/31/1992  
Site name: UNIVERSITY OF TAMPA  
Classification: Small Quantity Generator

Hazardous Waste Summary:

- . Waste code: D001
- . Waste name: IGNITABLE WASTE
  
- . Waste code: D002
- . Waste name: CORROSIVE WASTE
  
- . Waste code: D005
- . Waste name: BARIUM
  
- . Waste code: D009
- . Waste name: MERCURY
  
- . Waste code: D011
- . Waste name: SILVER
  
- . Waste code: D039
- . Waste name: TETRACHLOROETHYLENE
  
- . Waste code: U122
- . Waste name: FORMALDEHYDE

Facility Has Received Notices of Violations:

Regulation violated: Not reported  
Area of violation: Used Oil - Generators  
Date violation determined: 05/22/2008  
Date achieved compliance: 06/13/2008  
Violation lead agency: State  
Enforcement action: Not reported  
Enforcement action date: Not reported  
Enf. disposition status: Not reported  
Enf. disp. status date: Not reported  
Enforcement lead agency: Not reported  
Proposed penalty amount: Not reported  
Final penalty amount: Not reported  
Paid penalty amount: Not reported

Regulation violated: Not reported  
Area of violation: Universal Waste - Small Quantity Handlers  
Date violation determined: 05/22/2008  
Date achieved compliance: 06/13/2008  
Violation lead agency: State  
Enforcement action: Not reported  
Enforcement action date: Not reported  
Enf. disposition status: Not reported  
Enf. disp. status date: Not reported  
Enforcement lead agency: Not reported  
Proposed penalty amount: Not reported

Map ID  
Direction  
Distance  
Elevation

MAP FINDINGS

Site

Database(s)

EDR ID Number  
EPA ID Number

**UNIVERSITY OF TAMPA (Continued)**

**1004683756**

Final penalty amount: Not reported  
Paid penalty amount: Not reported

Regulation violated: Not reported  
Area of violation: Generators - Pre-transport  
Date violation determined: 05/22/2008  
Date achieved compliance: 06/13/2008  
Violation lead agency: State  
Enforcement action: Not reported  
Enforcement action date: Not reported  
Enf. disposition status: Not reported  
Enf. disp. status date: Not reported  
Enforcement lead agency: Not reported  
Proposed penalty amount: Not reported  
Final penalty amount: Not reported  
Paid penalty amount: Not reported

Regulation violated: Not reported  
Area of violation: Generators - General  
Date violation determined: 05/22/2008  
Date achieved compliance: 06/13/2008  
Violation lead agency: State  
Enforcement action: Not reported  
Enforcement action date: Not reported  
Enf. disposition status: Not reported  
Enf. disp. status date: Not reported  
Enforcement lead agency: Not reported  
Proposed penalty amount: Not reported  
Final penalty amount: Not reported  
Paid penalty amount: Not reported

Regulation violated: GOR:40 CFR 265.171  
Area of violation: TSD IS-Container Use and Management  
Date violation determined: 11/08/2005  
Date achieved compliance: 03/03/2006  
Violation lead agency: State  
Enforcement action: DEP WARNING LETTER  
Enforcement action date: 02/02/2006  
Enf. disposition status: Not reported  
Enf. disp. status date: Not reported  
Enforcement lead agency: State  
Proposed penalty amount: Not reported  
Final penalty amount: Not reported  
Paid penalty amount: Not reported

Regulation violated: GMR:40 CFR 262.20(a)  
Area of violation: Generators - Manifest  
Date violation determined: 11/08/2005  
Date achieved compliance: 03/03/2006  
Violation lead agency: State  
Enforcement action: DEP MEETING  
Enforcement action date: 03/03/2006  
Enf. disposition status: Not reported  
Enf. disp. status date: Not reported  
Enforcement lead agency: State  
Proposed penalty amount: Not reported  
Final penalty amount: Not reported

Map ID  
Direction  
Distance  
Elevation

MAP FINDINGS

Site

Database(s)

EDR ID Number  
EPA ID Number

**UNIVERSITY OF TAMPA (Continued)**

**1004683756**

Paid penalty amount: Not reported

Regulation violated: GOR:62-737.400(5)(b) FAC  
Area of violation: State Statute or Regulation  
Date violation determined: 11/08/2005  
Date achieved compliance: 03/03/2006  
Violation lead agency: State  
Enforcement action: DEP WARNING LETTER  
Enforcement action date: 02/02/2006  
Enf. disposition status: Not reported  
Enf. disp. status date: Not reported  
Enforcement lead agency: State  
Proposed penalty amount: Not reported  
Final penalty amount: Not reported  
Paid penalty amount: Not reported

Regulation violated: GPT:40 CFR 262.34(a)(3)  
Area of violation: Generators - Pre-transport  
Date violation determined: 11/08/2005  
Date achieved compliance: 03/03/2006  
Violation lead agency: State  
Enforcement action: DEP WARNING LETTER  
Enforcement action date: 02/02/2006  
Enf. disposition status: Not reported  
Enf. disp. status date: Not reported  
Enforcement lead agency: State  
Proposed penalty amount: Not reported  
Final penalty amount: Not reported  
Paid penalty amount: Not reported

Regulation violated: GPT:40 CFR 262.34(a)(2)  
Area of violation: Generators - Pre-transport  
Date violation determined: 11/08/2005  
Date achieved compliance: 03/03/2006  
Violation lead agency: State  
Enforcement action: DEP WARNING LETTER  
Enforcement action date: 02/02/2006  
Enf. disposition status: Not reported  
Enf. disp. status date: Not reported  
Enforcement lead agency: State  
Proposed penalty amount: Not reported  
Final penalty amount: Not reported  
Paid penalty amount: Not reported

Regulation violated: UOS:62-710.850(a) FAC  
Area of violation: State Statute or Regulation  
Date violation determined: 11/08/2005  
Date achieved compliance: 03/03/2006  
Violation lead agency: State  
Enforcement action: DEP WARNING LETTER  
Enforcement action date: 02/02/2006  
Enf. disposition status: Not reported  
Enf. disp. status date: Not reported  
Enforcement lead agency: State  
Proposed penalty amount: Not reported  
Final penalty amount: Not reported  
Paid penalty amount: Not reported

Map ID  
Direction  
Distance  
Elevation

MAP FINDINGS

Site

Database(s)

EDR ID Number  
EPA ID Number

**UNIVERSITY OF TAMPA (Continued)**

**1004683756**

Regulation violated: GPT:40 CFR 262.34(a)(2)  
Area of violation: Generators - Pre-transport  
Date violation determined: 11/08/2005  
Date achieved compliance: 03/03/2006  
Violation lead agency: State  
Enforcement action: DEP MEETING  
Enforcement action date: 03/03/2006  
Enf. disposition status: Not reported  
Enf. disp. status date: Not reported  
Enforcement lead agency: State  
Proposed penalty amount: Not reported  
Final penalty amount: Not reported  
Paid penalty amount: Not reported

Regulation violated: GOR:62-730.160(6) FAC :Previous cit  
Area of violation: State Statute or Regulation  
Date violation determined: 11/08/2005  
Date achieved compliance: 03/03/2006  
Violation lead agency: State  
Enforcement action: DEP SHORT FORM CONSENT ORDER  
Enforcement action date: 04/21/2006  
Enf. disposition status: Not reported  
Enf. disp. status date: Not reported  
Enforcement lead agency: State  
Proposed penalty amount: Not reported  
Final penalty amount: Not reported  
Paid penalty amount: Not reported

Regulation violated: GGR:40 CFR 262.11  
Area of violation: Generators - General  
Date violation determined: 11/08/2005  
Date achieved compliance: 03/03/2006  
Violation lead agency: State  
Enforcement action: DEP MEETING  
Enforcement action date: 03/03/2006  
Enf. disposition status: Not reported  
Enf. disp. status date: Not reported  
Enforcement lead agency: State  
Proposed penalty amount: Not reported  
Final penalty amount: Not reported  
Paid penalty amount: Not reported

Regulation violated: UOS:62-710.850(5)(a) FAC  
Area of violation: State Statute or Regulation  
Date violation determined: 11/08/2005  
Date achieved compliance: 11/08/2005  
Violation lead agency: State  
Enforcement action: DEP MEETING  
Enforcement action date: 03/03/2006  
Enf. disposition status: Not reported  
Enf. disp. status date: Not reported  
Enforcement lead agency: State  
Proposed penalty amount: Not reported  
Final penalty amount: Not reported  
Paid penalty amount: Not reported

Regulation violated: GPT:40 CFR 262.34(d)(5)ii

Map ID  
Direction  
Distance  
Elevation

MAP FINDINGS

Site

Database(s)

EDR ID Number  
EPA ID Number

**UNIVERSITY OF TAMPA (Continued)**

**1004683756**

Area of violation: Generators - Pre-transport  
Date violation determined: 11/08/2005  
Date achieved compliance: 03/03/2006  
Violation lead agency: State  
Enforcement action: DEP WARNING LETTER  
Enforcement action date: 02/02/2006  
Enf. disposition status: Not reported  
Enf. disp. status date: Not reported  
Enforcement lead agency: State  
Proposed penalty amount: Not reported  
Final penalty amount: Not reported  
Paid penalty amount: Not reported

Regulation violated: GMR:40 CFR 262.20(a)  
Area of violation: Generators - Manifest  
Date violation determined: 11/08/2005  
Date achieved compliance: 03/03/2006  
Violation lead agency: State  
Enforcement action: DEP SHORT FORM CONSENT ORDER  
Enforcement action date: 04/21/2006  
Enf. disposition status: Not reported  
Enf. disp. status date: Not reported  
Enforcement lead agency: State  
Proposed penalty amount: Not reported  
Final penalty amount: Not reported  
Paid penalty amount: Not reported

Regulation violated: UOS:62-710.850(a) FAC  
Area of violation: State Statute or Regulation  
Date violation determined: 11/08/2005  
Date achieved compliance: 03/03/2006  
Violation lead agency: State  
Enforcement action: DEP MEETING  
Enforcement action date: 03/03/2006  
Enf. disposition status: Not reported  
Enf. disp. status date: Not reported  
Enforcement lead agency: State  
Proposed penalty amount: Not reported  
Final penalty amount: Not reported  
Paid penalty amount: Not reported

Regulation violated: GOR:40 CFR 265.171  
Area of violation: TSD IS-Container Use and Management  
Date violation determined: 11/08/2005  
Date achieved compliance: 03/03/2006  
Violation lead agency: State  
Enforcement action: DEP MEETING  
Enforcement action date: 03/03/2006  
Enf. disposition status: Not reported  
Enf. disp. status date: Not reported  
Enforcement lead agency: State  
Proposed penalty amount: Not reported  
Final penalty amount: Not reported  
Paid penalty amount: Not reported

Regulation violated: GPT:40 CFR 262.34(a)(3)  
Area of violation: Generators - Pre-transport



Map ID  
Direction  
Distance  
Elevation

MAP FINDINGS

Site

Database(s)

EDR ID Number  
EPA ID Number

**UNIVERSITY OF TAMPA (Continued)**

**1004683756**

Date violation determined: 11/08/2005  
Date achieved compliance: 03/03/2006  
Violation lead agency: State  
Enforcement action: DEP MEETING  
Enforcement action date: 03/03/2006  
Enf. disposition status: Not reported  
Enf. disp. status date: Not reported  
Enforcement lead agency: State  
Proposed penalty amount: Not reported  
Final penalty amount: Not reported  
Paid penalty amount: Not reported

Regulation violated: GOR:403.727(1)(a) FS  
Area of violation: State Statute or Regulation  
Date violation determined: 11/08/2005  
Date achieved compliance: 03/03/2006  
Violation lead agency: State  
Enforcement action: DEP MEETING  
Enforcement action date: 03/03/2006  
Enf. disposition status: Not reported  
Enf. disp. status date: Not reported  
Enforcement lead agency: State  
Proposed penalty amount: Not reported  
Final penalty amount: Not reported  
Paid penalty amount: Not reported

Regulation violated: GOR:403.727(1)(a) FS  
Area of violation: State Statute or Regulation  
Date violation determined: 11/08/2005  
Date achieved compliance: 03/03/2006  
Violation lead agency: State  
Enforcement action: DEP SHORT FORM CONSENT ORDER  
Enforcement action date: 04/21/2006  
Enf. disposition status: Not reported  
Enf. disp. status date: Not reported  
Enforcement lead agency: State  
Proposed penalty amount: Not reported  
Final penalty amount: Not reported  
Paid penalty amount: Not reported

Regulation violated: GOR:62-730.160(6) FAC :Previous cit  
Area of violation: State Statute or Regulation  
Date violation determined: 11/08/2005  
Date achieved compliance: 03/03/2006  
Violation lead agency: State  
Enforcement action: DEP MEETING  
Enforcement action date: 03/03/2006  
Enf. disposition status: Not reported  
Enf. disp. status date: Not reported  
Enforcement lead agency: State  
Proposed penalty amount: Not reported  
Final penalty amount: Not reported  
Paid penalty amount: Not reported

Regulation violated: GOR:403.727(1)(a) FS  
Area of violation: State Statute or Regulation  
Date violation determined: 11/08/2005

Map ID  
Direction  
Distance  
Elevation

MAP FINDINGS

Site

Database(s)

EDR ID Number  
EPA ID Number

**UNIVERSITY OF TAMPA (Continued)**

**1004683756**

Date achieved compliance: 03/03/2006  
Violation lead agency: State  
Enforcement action: DEP WARNING LETTER  
Enforcement action date: 02/02/2006  
Enf. disposition status: Not reported  
Enf. disp. status date: Not reported  
Enforcement lead agency: State  
Proposed penalty amount: Not reported  
Final penalty amount: Not reported  
Paid penalty amount: Not reported

Regulation violated: GOR:40 CFR 265.37 :Previous citatio  
Area of violation: TSD IS-Thermal Treatment  
Date violation determined: 11/08/2005  
Date achieved compliance: 03/03/2006  
Violation lead agency: State  
Enforcement action: DEP MEETING  
Enforcement action date: 03/03/2006  
Enf. disposition status: Not reported  
Enf. disp. status date: Not reported  
Enforcement lead agency: State  
Proposed penalty amount: Not reported  
Final penalty amount: Not reported  
Paid penalty amount: Not reported

Regulation violated: GOR:62-730.150(5) FAC  
Area of violation: State Statute or Regulation  
Date violation determined: 11/08/2005  
Date achieved compliance: 03/03/2006  
Violation lead agency: State  
Enforcement action: DEP WARNING LETTER  
Enforcement action date: 02/02/2006  
Enf. disposition status: Not reported  
Enf. disp. status date: Not reported  
Enforcement lead agency: State  
Proposed penalty amount: Not reported  
Final penalty amount: Not reported  
Paid penalty amount: Not reported

Regulation violated: GOR:40 CFR 273.13(d)(1)  
Area of violation: Universal Waste - Small Quantity Handlers  
Date violation determined: 11/08/2005  
Date achieved compliance: 03/03/2006  
Violation lead agency: State  
Enforcement action: DEP SHORT FORM CONSENT ORDER  
Enforcement action date: 04/21/2006  
Enf. disposition status: Not reported  
Enf. disp. status date: Not reported  
Enforcement lead agency: State  
Proposed penalty amount: Not reported  
Final penalty amount: Not reported  
Paid penalty amount: Not reported

Regulation violated: GOR:40 CFR 273.13(d)(1)  
Area of violation: Universal Waste - Small Quantity Handlers  
Date violation determined: 11/08/2005  
Date achieved compliance: 03/03/2006

Map ID  
Direction  
Distance  
Elevation

MAP FINDINGS

Site

Database(s)

EDR ID Number  
EPA ID Number

**UNIVERSITY OF TAMPA (Continued)**

**1004683756**

Violation lead agency: State  
Enforcement action: DEP WARNING LETTER  
Enforcement action date: 02/02/2006  
Enf. disposition status: Not reported  
Enf. disp. status date: Not reported  
Enforcement lead agency: State  
Proposed penalty amount: Not reported  
Final penalty amount: Not reported  
Paid penalty amount: Not reported

Regulation violated: UOS:40 CFR 279.22(c)  
Area of violation: Used Oil - Generators  
Date violation determined: 11/08/2005  
Date achieved compliance: 11/08/2005  
Violation lead agency: State  
Enforcement action: DEP SHORT FORM CONSENT ORDER  
Enforcement action date: 04/21/2006  
Enf. disposition status: Not reported  
Enf. disp. status date: Not reported  
Enforcement lead agency: State  
Proposed penalty amount: Not reported  
Final penalty amount: Not reported  
Paid penalty amount: Not reported

Regulation violated: GGR:40 CFR 262.11  
Area of violation: Generators - General  
Date violation determined: 11/08/2005  
Date achieved compliance: 03/03/2006  
Violation lead agency: State  
Enforcement action: DEP WARNING LETTER  
Enforcement action date: 02/02/2006  
Enf. disposition status: Not reported  
Enf. disp. status date: Not reported  
Enforcement lead agency: State  
Proposed penalty amount: Not reported  
Final penalty amount: Not reported  
Paid penalty amount: Not reported

Regulation violated: GOR:62-730.160(6) FAC :Previous cit  
Area of violation: State Statute or Regulation  
Date violation determined: 11/08/2005  
Date achieved compliance: 03/03/2006  
Violation lead agency: State  
Enforcement action: DEP WARNING LETTER  
Enforcement action date: 02/02/2006  
Enf. disposition status: Not reported  
Enf. disp. status date: Not reported  
Enforcement lead agency: State  
Proposed penalty amount: Not reported  
Final penalty amount: Not reported  
Paid penalty amount: Not reported

Regulation violated: GPT:40 CFR 262.34(d)(5)iii :Previou  
Area of violation: Generators - Pre-transport  
Date violation determined: 11/08/2005  
Date achieved compliance: 03/03/2006  
Violation lead agency: State

Map ID  
Direction  
Distance  
Elevation

MAP FINDINGS

Site

Database(s)

EDR ID Number  
EPA ID Number

**UNIVERSITY OF TAMPA (Continued)**

**1004683756**

Enforcement action: DEP SHORT FORM CONSENT ORDER  
Enforcement action date: 04/21/2006  
Enf. disposition status: Not reported  
Enf. disp. status date: Not reported  
Enforcement lead agency: State  
Proposed penalty amount: Not reported  
Final penalty amount: Not reported  
Paid penalty amount: Not reported

Regulation violated: GMR:40 CFR 262.20(a)  
Area of violation: Generators - Manifest  
Date violation determined: 11/08/2005  
Date achieved compliance: 03/03/2006  
Violation lead agency: State  
Enforcement action: DEP WARNING LETTER  
Enforcement action date: 02/02/2006  
Enf. disposition status: Not reported  
Enf. disp. status date: Not reported  
Enforcement lead agency: State  
Proposed penalty amount: Not reported  
Final penalty amount: Not reported  
Paid penalty amount: Not reported

Regulation violated: GPT:40 CFR 262.34(d)(5)iii :Previou  
Area of violation: Generators - Pre-transport  
Date violation determined: 11/08/2005  
Date achieved compliance: 03/03/2006  
Violation lead agency: State  
Enforcement action: DEP WARNING LETTER  
Enforcement action date: 02/02/2006  
Enf. disposition status: Not reported  
Enf. disp. status date: Not reported  
Enforcement lead agency: State  
Proposed penalty amount: Not reported  
Final penalty amount: Not reported  
Paid penalty amount: Not reported

Regulation violated: GOR:40 CFR 273.13(d)(1)  
Area of violation: Universal Waste - Small Quantity Handlers  
Date violation determined: 11/08/2005  
Date achieved compliance: 03/03/2006  
Violation lead agency: State  
Enforcement action: DEP MEETING  
Enforcement action date: 03/03/2006  
Enf. disposition status: Not reported  
Enf. disp. status date: Not reported  
Enforcement lead agency: State  
Proposed penalty amount: Not reported  
Final penalty amount: Not reported  
Paid penalty amount: Not reported

Regulation violated: GOR:40 CFR 265.171  
Area of violation: TSD IS-Container Use and Management  
Date violation determined: 11/08/2005  
Date achieved compliance: 03/03/2006  
Violation lead agency: State  
Enforcement action: DEP SHORT FORM CONSENT ORDER

Map ID  
Direction  
Distance  
Elevation

MAP FINDINGS

Site

Database(s)

EDR ID Number  
EPA ID Number

**UNIVERSITY OF TAMPA (Continued)**

**1004683756**

Enforcement action date: 04/21/2006  
Enf. disposition status: Not reported  
Enf. disp. status date: Not reported  
Enforcement lead agency: State  
Proposed penalty amount: Not reported  
Final penalty amount: Not reported  
Paid penalty amount: Not reported

Regulation violated: GPT:40 CFR 262.34(d)(5)iii :Previou  
Area of violation: Generators - Pre-transport  
Date violation determined: 11/08/2005  
Date achieved compliance: 03/03/2006  
Violation lead agency: State  
Enforcement action: DEP MEETING  
Enforcement action date: 03/03/2006  
Enf. disposition status: Not reported  
Enf. disp. status date: Not reported  
Enforcement lead agency: State  
Proposed penalty amount: Not reported  
Final penalty amount: Not reported  
Paid penalty amount: Not reported

Regulation violated: GPT:40 CFR 262.34(d)(5)ii  
Area of violation: Generators - Pre-transport  
Date violation determined: 11/08/2005  
Date achieved compliance: 03/03/2006  
Violation lead agency: State  
Enforcement action: DEP MEETING  
Enforcement action date: 03/03/2006  
Enf. disposition status: Not reported  
Enf. disp. status date: Not reported  
Enforcement lead agency: State  
Proposed penalty amount: Not reported  
Final penalty amount: Not reported  
Paid penalty amount: Not reported

Regulation violated: GOR:62-730.150(5) FAC  
Area of violation: State Statute or Regulation  
Date violation determined: 11/08/2005  
Date achieved compliance: 03/03/2006  
Violation lead agency: State  
Enforcement action: DEP SHORT FORM CONSENT ORDER  
Enforcement action date: 04/21/2006  
Enf. disposition status: Not reported  
Enf. disp. status date: Not reported  
Enforcement lead agency: State  
Proposed penalty amount: Not reported  
Final penalty amount: Not reported  
Paid penalty amount: Not reported

Regulation violated: UOS:40 CFR 279.22(c)  
Area of violation: Used Oil - Generators  
Date violation determined: 11/08/2005  
Date achieved compliance: 11/08/2005  
Violation lead agency: State  
Enforcement action: DEP MEETING  
Enforcement action date: 03/03/2006

Map ID  
Direction  
Distance  
Elevation

MAP FINDINGS

Site

Database(s)

EDR ID Number  
EPA ID Number

**UNIVERSITY OF TAMPA (Continued)**

**1004683756**

Enf. disposition status: Not reported  
Enf. disp. status date: Not reported  
Enforcement lead agency: State  
Proposed penalty amount: Not reported  
Final penalty amount: Not reported  
Paid penalty amount: Not reported

Regulation violated: GOR:62-730.150(5) FAC  
Area of violation: State Statute or Regulation  
Date violation determined: 11/08/2005  
Date achieved compliance: 03/03/2006  
Violation lead agency: State  
Enforcement action: DEP MEETING  
Enforcement action date: 03/03/2006  
Enf. disposition status: Not reported  
Enf. disp. status date: Not reported  
Enforcement lead agency: State  
Proposed penalty amount: Not reported  
Final penalty amount: Not reported  
Paid penalty amount: Not reported

Regulation violated: GPT:40 CFR 262.34(a)(3)  
Area of violation: Generators - Pre-transport  
Date violation determined: 11/08/2005  
Date achieved compliance: 03/03/2006  
Violation lead agency: State  
Enforcement action: DEP SHORT FORM CONSENT ORDER  
Enforcement action date: 04/21/2006  
Enf. disposition status: Not reported  
Enf. disp. status date: Not reported  
Enforcement lead agency: State  
Proposed penalty amount: Not reported  
Final penalty amount: Not reported  
Paid penalty amount: Not reported

Regulation violated: GOR:62-737.400(5)(b) FAC  
Area of violation: State Statute or Regulation  
Date violation determined: 11/08/2005  
Date achieved compliance: 03/03/2006  
Violation lead agency: State  
Enforcement action: DEP MEETING  
Enforcement action date: 03/03/2006  
Enf. disposition status: Not reported  
Enf. disp. status date: Not reported  
Enforcement lead agency: State  
Proposed penalty amount: Not reported  
Final penalty amount: Not reported  
Paid penalty amount: Not reported

Regulation violated: UOS:62-710.850(a) FAC  
Area of violation: State Statute or Regulation  
Date violation determined: 11/08/2005  
Date achieved compliance: 03/03/2006  
Violation lead agency: State  
Enforcement action: DEP SHORT FORM CONSENT ORDER  
Enforcement action date: 04/21/2006  
Enf. disposition status: Not reported

Map ID  
Direction  
Distance  
Elevation

MAP FINDINGS

Site

Database(s)

EDR ID Number  
EPA ID Number

**UNIVERSITY OF TAMPA (Continued)**

**1004683756**

Enf. disp. status date: Not reported  
Enforcement lead agency: State  
Proposed penalty amount: Not reported  
Final penalty amount: Not reported  
Paid penalty amount: Not reported

Regulation violated: UOS:40 CFR 279.22(c)  
Area of violation: Used Oil - Generators  
Date violation determined: 11/08/2005  
Date achieved compliance: 11/08/2005  
Violation lead agency: State  
Enforcement action: DEP WARNING LETTER  
Enforcement action date: 02/02/2006  
Enf. disposition status: Not reported  
Enf. disp. status date: Not reported  
Enforcement lead agency: State  
Proposed penalty amount: Not reported  
Final penalty amount: Not reported  
Paid penalty amount: Not reported

Regulation violated: GPT:40 CFR 262.34(a)(2)  
Area of violation: Generators - Pre-transport  
Date violation determined: 11/08/2005  
Date achieved compliance: 03/03/2006  
Violation lead agency: State  
Enforcement action: DEP SHORT FORM CONSENT ORDER  
Enforcement action date: 04/21/2006  
Enf. disposition status: Not reported  
Enf. disp. status date: Not reported  
Enforcement lead agency: State  
Proposed penalty amount: Not reported  
Final penalty amount: Not reported  
Paid penalty amount: Not reported

Regulation violated: UOS:62-710.850(5)(a) FAC  
Area of violation: State Statute or Regulation  
Date violation determined: 11/08/2005  
Date achieved compliance: 11/08/2005  
Violation lead agency: State  
Enforcement action: DEP SHORT FORM CONSENT ORDER  
Enforcement action date: 04/21/2006  
Enf. disposition status: Not reported  
Enf. disp. status date: Not reported  
Enforcement lead agency: State  
Proposed penalty amount: Not reported  
Final penalty amount: Not reported  
Paid penalty amount: Not reported

Regulation violated: GOR:40 CFR 265.37 :Previous citatio  
Area of violation: TSD IS-Thermal Treatment  
Date violation determined: 11/08/2005  
Date achieved compliance: 03/03/2006  
Violation lead agency: State  
Enforcement action: DEP SHORT FORM CONSENT ORDER  
Enforcement action date: 04/21/2006  
Enf. disposition status: Not reported  
Enf. disp. status date: Not reported

Map ID  
Direction  
Distance  
Elevation

MAP FINDINGS

Site

Database(s)

EDR ID Number  
EPA ID Number

**UNIVERSITY OF TAMPA (Continued)**

**1004683756**

Enforcement lead agency: State  
Proposed penalty amount: Not reported  
Final penalty amount: Not reported  
Paid penalty amount: Not reported

Regulation violated: GOR:62-737.400(5)(b) FAC  
Area of violation: State Statute or Regulation  
Date violation determined: 11/08/2005  
Date achieved compliance: 03/03/2006  
Violation lead agency: State  
Enforcement action: DEP SHORT FORM CONSENT ORDER  
Enforcement action date: 04/21/2006  
Enf. disposition status: Not reported  
Enf. disp. status date: Not reported  
Enforcement lead agency: State  
Proposed penalty amount: Not reported  
Final penalty amount: Not reported  
Paid penalty amount: Not reported

Regulation violated: GGR:40 CFR 262.11  
Area of violation: Generators - General  
Date violation determined: 11/08/2005  
Date achieved compliance: 03/03/2006  
Violation lead agency: State  
Enforcement action: DEP SHORT FORM CONSENT ORDER  
Enforcement action date: 04/21/2006  
Enf. disposition status: Not reported  
Enf. disp. status date: Not reported  
Enforcement lead agency: State  
Proposed penalty amount: Not reported  
Final penalty amount: Not reported  
Paid penalty amount: Not reported

Regulation violated: GPT:40 CFR 262.34(d)(5)ii  
Area of violation: Generators - Pre-transport  
Date violation determined: 11/08/2005  
Date achieved compliance: 03/03/2006  
Violation lead agency: State  
Enforcement action: DEP SHORT FORM CONSENT ORDER  
Enforcement action date: 04/21/2006  
Enf. disposition status: Not reported  
Enf. disp. status date: Not reported  
Enforcement lead agency: State  
Proposed penalty amount: Not reported  
Final penalty amount: Not reported  
Paid penalty amount: Not reported

Regulation violated: UOS:62-710.850(5)(a) FAC  
Area of violation: State Statute or Regulation  
Date violation determined: 11/08/2005  
Date achieved compliance: 11/08/2005  
Violation lead agency: State  
Enforcement action: DEP WARNING LETTER  
Enforcement action date: 02/02/2006  
Enf. disposition status: Not reported  
Enf. disp. status date: Not reported  
Enforcement lead agency: State



Map ID  
Direction  
Distance  
Elevation

MAP FINDINGS

Site

Database(s)

EDR ID Number  
EPA ID Number

**UNIVERSITY OF TAMPA (Continued)**

**1004683756**

Proposed penalty amount: Not reported  
Final penalty amount: Not reported  
Paid penalty amount: Not reported

Regulation violated: GOR:40 CFR 265.37 :Previous citatio  
Area of violation: TSD IS-Thermal Treatment  
Date violation determined: 11/08/2005  
Date achieved compliance: 03/03/2006  
Violation lead agency: State  
Enforcement action: DEP WARNING LETTER  
Enforcement action date: 02/02/2006  
Enf. disposition status: Not reported  
Enf. disp. status date: Not reported  
Enforcement lead agency: State  
Proposed penalty amount: Not reported  
Final penalty amount: Not reported  
Paid penalty amount: Not reported

Evaluation Action Summary:

Evaluation date: 05/22/2008  
Evaluation: COMPLIANCE EVALUATION INSPECTION ON-SITE  
Area of violation: Generators - General  
Date achieved compliance: 06/13/2008  
Evaluation lead agency: State

Evaluation date: 05/22/2008  
Evaluation: COMPLIANCE EVALUATION INSPECTION ON-SITE  
Area of violation: Used Oil - Generators  
Date achieved compliance: 06/13/2008  
Evaluation lead agency: State

Evaluation date: 05/22/2008  
Evaluation: COMPLIANCE EVALUATION INSPECTION ON-SITE  
Area of violation: Generators - Pre-transport  
Date achieved compliance: 06/13/2008  
Evaluation lead agency: State

Evaluation date: 05/22/2008  
Evaluation: COMPLIANCE EVALUATION INSPECTION ON-SITE  
Area of violation: Universal Waste - Small Quantity Handlers  
Date achieved compliance: 06/13/2008  
Evaluation lead agency: State

Evaluation date: 01/11/2006  
Evaluation: COMPLIANCE SCHEDULE EVALUATION  
Area of violation: Not reported  
Date achieved compliance: Not reported  
Evaluation lead agency: State

Evaluation date: 11/08/2005  
Evaluation: COMPLIANCE EVALUATION INSPECTION ON-SITE  
Area of violation: Generators - General  
Date achieved compliance: 03/03/2006  
Evaluation lead agency: State

Evaluation date: 11/08/2005  
Evaluation: COMPLIANCE EVALUATION INSPECTION ON-SITE

Map ID  
Direction  
Distance  
Elevation

MAP FINDINGS

Site

Database(s)

EDR ID Number  
EPA ID Number

**UNIVERSITY OF TAMPA (Continued)**

**1004683756**

Area of violation: TSD IS-Container Use and Management  
Date achieved compliance: 03/03/2006  
Evaluation lead agency: State

Evaluation date: 11/08/2005  
Evaluation: COMPLIANCE EVALUATION INSPECTION ON-SITE  
Area of violation: Used Oil - Generators  
Date achieved compliance: 11/08/2005  
Evaluation lead agency: State

Evaluation date: 11/08/2005  
Evaluation: COMPLIANCE EVALUATION INSPECTION ON-SITE  
Area of violation: TSD IS-Thermal Treatment  
Date achieved compliance: 03/03/2006  
Evaluation lead agency: State

Evaluation date: 11/08/2005  
Evaluation: COMPLIANCE EVALUATION INSPECTION ON-SITE  
Area of violation: Universal Waste - Small Quantity Handlers  
Date achieved compliance: 03/03/2006  
Evaluation lead agency: State

Evaluation date: 11/08/2005  
Evaluation: COMPLIANCE EVALUATION INSPECTION ON-SITE  
Area of violation: Generators - Pre-transport  
Date achieved compliance: 03/03/2006  
Evaluation lead agency: State

Evaluation date: 11/08/2005  
Evaluation: COMPLIANCE EVALUATION INSPECTION ON-SITE  
Area of violation: Generators - Manifest  
Date achieved compliance: 03/03/2006  
Evaluation lead agency: State

Evaluation date: 11/08/2005  
Evaluation: COMPLIANCE EVALUATION INSPECTION ON-SITE  
Area of violation: State Statute or Regulation  
Date achieved compliance: 11/08/2005  
Evaluation lead agency: State

Evaluation date: 11/08/2005  
Evaluation: COMPLIANCE EVALUATION INSPECTION ON-SITE  
Area of violation: State Statute or Regulation  
Date achieved compliance: 03/03/2006  
Evaluation lead agency: State

**CA340 UNIV OF TAMPA**  
**North 401 W KENNEDY BLVD**  
**1/8-1/4 TAMPA, FL 33606**  
**0.206 mi.**  
**1086 ft. Site 2 of 2 in cluster CA**

**FL LUST U001355568**  
**FL UST N/A**  
**FL Financial Assurance**  
**FL NPDES**

**Actual:** LUST:  
**10 ft.** Region: STATE  
**Focus Map:** Facility Id: 8735778  
**6** Facility Status: CLOSED  
Facility Type: C - Fuel user/Non-retail  
Facility Phone: (813)253-6227  
Facility Cleanup Rank: 11086

Map ID  
Direction  
Distance  
Elevation

MAP FINDINGS

Site

Database(s)

EDR ID Number  
EPA ID Number

**UNIV OF TAMPA (Continued)**

**U001355568**

District: Southwest District  
Lat/Long (dms): 27 56 57.07 / 82 28 5.09  
Section: 23  
Township: 29S  
Range: 18E  
Feature: Not reported  
Method: UNVR  
Datum: 0  
Score: 9  
Score Effective Date: 2002-09-12 00:00:00  
Score When Ranked: 9  
Operator: UNIVERSITY OF TAMPA  
Name Update: Not reported  
Address Update: Not reported

Petroleum Cleanup PCT Facility Score:

Facility Cleanup Status: CMPL - COMPLETED  
Contact: STEVE MAULDIN  
Contact Company: UNIVERSITY OF TAMPA  
Contact Address: PO BOX 76F  
Contact City/State/Zip: TAMPA, FL 33603  
Phone: (813)253-6227  
Bad Address Ind: N  
State: FL  
Zip: 33606, 1450  
Score: 9  
Score Effective Date: 2002-09-12 00:00:00  
Related Party ID: 22678  
Primary RP Role: ACCOUNT OWNER  
RP Begin Date: 1987-10-26  
RP Zip: 1490  
RP Extension: Not reported

Discharge Cleanup Summary:

Discharge Date: 3/5/1991  
PCT Discharge Combined: Not reported  
Cleanup Required: N - NO CLEANUP REQUIRED  
Discharge Cleanup Status: NREQ - CLEANUP NOT REQUIRED  
Disch Cleanup Status Date: 5/29/2001  
Cleanup Work Status: COMPLETED  
Information Source: D - DISCHARGE NOTIFICATION  
Other Source Description: Not reported  
Eligibility Indicator: I - INELIGIBLE  
Site Manager: MCKELVEY\_M  
Site Mgr End Date: 3/11/1999  
Tank Office: PCLP29 - HILLSBOROUGH ENVIRONMENTAL PROTECTION COMMISSION  
Discharge Date: 6/19/2002  
PCT Discharge Combined: Not reported  
Cleanup Required: R - CLEANUP REQUIRED  
Discharge Cleanup Status: NFA - NFA COMPLETE  
Disch Cleanup Status Date: 12/11/2006  
Cleanup Work Status: COMPLETED  
Information Source: P - 17-770 PETROL/PETROL PROD CONTAMINATION  
Other Source Description: LIMITED ESA  
Eligibility Indicator: I - INELIGIBLE  
Site Manager: LUCE\_S  
Site Mgr End Date: 11/15/2006

Map ID  
Direction  
Distance  
Elevation

MAP FINDINGS

Site

Database(s)

EDR ID Number  
EPA ID Number

**UNIV OF TAMPA (Continued)**

**U001355568**

Tank Office: PCLP29 - HILLSBOROUGH ENVIRONMENTAL PROTECTION COMMISSION

Contaminated Media:

Discharge Date: 3/5/1991  
Pct Discharge Combined With: Not reported  
Cleanup Required: N - NO CLEANUP REQUIRED  
Discharge Cleanup Status: NREQ - CLEANUP NOT REQUIRED  
Disch Cleanup Status Date: 5/29/2001  
Cleanup Work Status: COMPLETED  
Information Source: D - DISCHARGE NOTIFICATION  
Other Source Description: Not reported  
Elig Indicator: I - INELIGIBLE  
Site Manager: MCKELVEY\_M  
Site Mgr End Date: 3/11/1999  
Tank Office: PCLP29 - HILLSBOROUGH ENVIRONM

Contaminated Drinking Wells: 0  
Contaminated Monitoring Well: Yes  
Contaminated Soil: No  
Contaminated Surface Water: No  
Contaminated Ground Water: No  
Pollutant: B - Unleaded Gas  
Pollutant Other Description: Not reported  
Gallons Discharged: Not reported  
Discharge Date: 6/19/2002  
Pct Discharge Combined With: Not reported  
Cleanup Required: R - CLEANUP REQUIRED  
Discharge Cleanup Status: NFA - NFA COMPLETE  
Disch Cleanup Status Date: 12/11/2006  
Cleanup Work Status: COMPLETED  
Information Source: P - 17-770 PETROL/PETROL PROD CONTAMINATION  
Other Source Description: LIMITED ESA  
Elig Indicator: I - INELIGIBLE  
Site Manager: LUCE\_S  
Site Mgr End Date: 11/15/2006  
Tank Office: PCLP29 - HILLSBOROUGH ENVIRONM

Contaminated Drinking Wells: Not reported  
Contaminated Monitoring Well: No  
Contaminated Soil: Yes  
Contaminated Surface Water: No  
Contaminated Ground Water: Yes  
Pollutant: Y - Unknown/Not Reported  
Pollutant Other Description: PETROLEUM CONSTITUENTS DISCOV. DURING CONSTRUCTION  
Gallons Discharged: Not reported

Task Information:

District: SWD  
Facility ID: 8735778  
Facility Status: CLOSED  
Facility Type: C - Fuel user/Non-retail -  
County: HILLSBOROUGH  
County ID: 29  
Cleanup Eligibility Status: I  
Source Effective Date: Not reported  
Discharge Date: 03-05-1991  
Cleanup Required: N - NO CLEANUP REQUIRED  
Discharge Cleanup Status: NREQ - CLEANUP NOT REQUIRED  
Disch Cleanup Status Date: 05-29-2001  
SRC Action Type: -

Map ID  
Direction  
Distance  
Elevation

MAP FINDINGS

Site

Database(s)

EDR ID Number  
EPA ID Number

**UNIV OF TAMPA (Continued)**

**U001355568**

SRC Submit Date: Not reported  
SRC Review Date: Not reported  
SRC Completion Status: -  
SRC Issue Date: Not reported  
SRC Comment: Not reported  
Cleanup Work Status: COMPLETED  
Site Mgr: MCKELVEY\_M  
Site Mgr End Date: 03-11-1999  
Tank Office: PCLP29 - Hillsborough County  
SR Task ID: Not reported  
SR Cleanup Responsible: -  
SR Funding Eligibility Type: -  
SR Actual Cost: Not reported  
SR Completion Date: Not reported  
SR Payment Date: Not reported  
SR Oral Date: Not reported  
SR Written Date: Not reported  
SR Soil Removal: Not reported  
SR Free Product Removal: Not reported  
SR Soil Tonnage Removed: Not reported  
SR Soil Treatment: Not reported  
SR Other Treatment: Not reported  
SR Alternate Proc Received Date: Not reported  
SR Alternate Procedure Status: Not reported  
SR Alternate Procedure Status Date: Not reported  
SR Alternate Procedure Comments: Not reported  
SA Task ID: Not reported  
SA Cleanup Responsible: -  
SA Funding Eligibility Type: -  
SA Actual Cost: Not reported  
SA Completion Date: Not reported  
SA Payment Date: Not reported  
RAP Task ID: Not reported  
RAP Cleanup Responsible ID: -  
RAP Funding Eligibility Type: -  
RAP Actual Cost: Not reported  
RAP Completion Date: Not reported  
RAP Payment Date: Not reported  
RAP Last Order Approved: Not reported  
RA Task ID: Not reported  
RA Cleanup Responsible: -  
RA Funding Eligibility Type: -  
RA Years to Complete: Not reported  
RA Actual Cost: Not reported  
District: SWD  
Facility ID: 8735778  
Facility Status: CLOSED  
Facility Type: C - Fuel user/Non-retail -  
County: HILLSBOROUGH  
County ID: 29  
Cleanup Eligibility Status: I  
Source Effective Date: 11-15-2006  
Discharge Date: 06-19-2002  
Cleanup Required: R - CLEANUP REQUIRED  
Discharge Cleanup Status: NFA - NFA COMPLETE  
Disch Cleanup Status Date: 12-11-2006  
SRC Action Type: NFA - NO FURTHER ACTION

Map ID  
Direction  
Distance  
Elevation

MAP FINDINGS

Site

Database(s)

EDR ID Number  
EPA ID Number

**UNIV OF TAMPA (Continued)**

**U001355568**

SRC Submit Date: 04-27-2005  
SRC Review Date: 11-15-2006  
SRC Completion Status: A - APPROVED  
SRC Issue Date: 12-11-2006  
SRC Comment: Not reported  
Cleanup Work Status: COMPLETED  
Site Mgr: LUCE\_S  
Site Mgr End Date: 11-15-2006  
Tank Office: PCLP29 - Hillsborough County  
SR Task ID: 71500  
SR Cleanup Responsible: RP - RESPONSIBLE PARTY  
SR Funding Eligibility Type: -  
SR Actual Cost: Not reported  
SR Completion Date: Not reported  
SR Payment Date: Not reported  
SR Oral Date: Not reported  
SR Written Date: 05-28-2003  
SR Soil Removal: Y  
SR Free Product Removal: N  
SR Soil Tonnage Removed: 119  
SR Soil Treatment: Y  
SR Other Treatment: Not reported  
SR Alternate Proc Received Date: Not reported  
SR Alternate Procedure Status: Not reported  
SR Alternate Procedure Status Date: Not reported  
SR Alternate Procedure Comments: Not reported  
SA Task ID: 71501  
SA Cleanup Responsible: RP - RESPONSIBLE PARTY  
SA Funding Eligibility Type: -  
SA Actual Cost: Not reported  
SA Completion Date: Not reported  
SA Payment Date: Not reported  
RAP Task ID: 75824  
RAP Cleanup Responsible ID: -  
RAP Funding Eligibility Type: -  
RAP Actual Cost: Not reported  
RAP Completion Date: Not reported  
RAP Payment Date: Not reported  
RAP Last Order Approved: Not reported  
RA Task ID: 80101  
RA Cleanup Responsible: -  
RA Funding Eligibility Type: -  
RA Years to Complete: 0  
RA Actual Cost: Not reported

[Click here for Florida Oculus:](#)

**UST:**

Facility Id: 8735778  
Facility Status: CLOSED  
Type Description: Fuel user/Non-retail  
Facility Phone: 8132536227  
Region: STATE  
Positioning Method: UNVR  
Lat/Long (dms): 27 58 8 / 82 28 8

Owner:

Map ID  
Direction  
Distance  
Elevation

MAP FINDINGS

Site

Database(s)

EDR ID Number  
EPA ID Number

**UNIV OF TAMPA (Continued)**

**U001355568**

Owner Id: 22678  
Owner Name: UNIVERSITY OF TAMPA  
Owner Address: PO BOX 76F  
Owner Address 2: Not reported  
Owner City,St,Zip: TAMPA, FL 33603  
Owner Contact: STEVE MAULDIN  
Owner Phone: 8132536227

**Tank Info:**

Name: UNIV OF TAMPA  
Address: 401 W KENNEDY BLVD  
Tank Id: 1  
Status: Removed  
Status Date: 8/31/1992  
Install Date: 1/1/1986  
Substance: Unleaded gas  
Content Description: Unleaded Gas  
Gallons: 2000  
Vessel Indicator: TANK  
Tank Location: UNDERGROUND  
DEP Contractor: P

Name: UNIV OF TAMPA  
Address: 401 W KENNEDY BLVD  
Tank Id: 2  
Status: Removed  
Status Date: 8/31/1990  
Install Date: Not reported  
Substance: Kerosene  
Content Description: Kerosene  
Gallons: 1000  
Vessel Indicator: TANK  
Tank Location: UNDERGROUND  
DEP Contractor: P

[Click here for Florida Oculus:](#)

**FL Financial Assurance 3:**

Region: 3  
Facility ID: 8735778  
Facility Phone: 8132536227  
Facility Status: CLOSED  
Facility Type: C  
Type Description: Fuel user/Non-retail  
DEP CO: P  
Financial Responsibility: INSURANCE  
Insurance Company: FPLIPA  
Effective Date: 11/17/1989  
Expire Date: 11/17/1993  
Owner ID: 22678  
Owner Name: UNIVERSITY OF TAMPA  
Owner Address: PO BOX 76F  
Owner Address2: Not reported  
Owner City,St,Zip: TAMPA, FL 33603  
Contact: STEVE MAULDIN

Map ID  
Direction  
Distance  
Elevation

MAP FINDINGS

Site

Database(s)

EDR ID Number  
EPA ID Number

**UNIV OF TAMPA (Continued)**

**U001355568**

Resp Party Phone: 8132536227

**WASTEWATER:**

Facility ID: FLR20BF23  
Facility Type: Construction Generic Dewatering  
Status: Active - Existing, permitted facility/site for which effluent, reclaimed water or wastewater residual discharge into the environment and/or monitoring is taking place.  
  
District Office: TLST  
NPDES Permitted Site: Not reported  
Environmental Interest: Not reported  
Owner Type: Private  
Permit Capacity: Not reported  
Party Name: Veronique Vorbe, PMTE  
Company Name: The Beck Group Inc  
RP Address: 220 W 7th Ave, Suite 200  
RP Address 2: Not reported  
RP City,Stat,Zip: Tampa FL 33602-2012  
Telephone: 8132823900  
Email: veroniquevorbe@beckgroup.com  
Issue Date: 02/17/2017  
Effective Date: 02/17/2017  
Expiration Date: 02/16/2022  
DOC Description: Generic Permit  
Latitude Degrees: 27  
Latitude Minutes: 56  
Latitude Seconds: 50.56  
Longitude Degrees: 82  
Longitude Minutes: 28  
Longitude Seconds: 0.6  
Treatment: Not reported  
Decode For Fstatus: Active

**CB341 PINELLAS COUNTY FACILITY MAIN**  
**West 601 E KENNEDY BLVD**  
**1/8-1/4 TAMPA, FL 33602**

**RCRA-VSQQ 1014471223**  
**FLTMP9304207**

**0.209 mi.**  
**1105 ft. Site 1 of 3 in cluster CB**

**Actual:** RCRA-VSQQ:  
**14 ft.** Date form received by agency: 04/21/1993  
**Focus Map:** Facility name: PINELLAS COUNTY FACILITY MAIN  
**2** Facility address: 601 E KENNEDY BLVD  
TAMPA, FL 33602-4156  
EPA ID: FLTMP9304207  
Contact: Not reported  
Contact address: Not reported  
Contact country: US  
Contact telephone: Not reported  
Contact email: Not reported  
EPA Region: 04  
Classification: Conditionally Exempt Small Quantity Generator  
Description: Handler: generates 100 kg or less of hazardous waste per calendar month, and accumulates 1000 kg or less of hazardous waste at any time; or generates 1 kg or less of acutely hazardous waste per calendar month, and accumulates at any time: 1 kg or less of acutely hazardous



Map ID  
Direction  
Distance  
Elevation

MAP FINDINGS

Site

Database(s)

EDR ID Number  
EPA ID Number

**PINELLAS COUNTY FACILITY MAIN (Continued)**

**1014471223**

waste; or 100 kg or less of any residue or contaminated soil, waste or other debris resulting from the cleanup of a spill, into or on any land or water, of acutely hazardous waste; or generates 100 kg or less of any residue or contaminated soil, waste or other debris resulting from the cleanup of a spill, into or on any land or water, of acutely hazardous waste during any calendar month, and accumulates at any time: 1 kg or less of acutely hazardous waste; or 100 kg or less of any residue or contaminated soil, waste or other debris resulting from the cleanup of a spill, into or on any land or water, of acutely hazardous waste

Handler Activities Summary:

U.S. importer of hazardous waste: No  
Mixed waste (haz. and radioactive): No  
Recycler of hazardous waste: No  
Transporter of hazardous waste: No  
Treater, storer or disposer of HW: No  
Underground injection activity: No  
On-site burner exemption: No  
Furnace exemption: No  
Used oil fuel burner: No  
Used oil processor: No  
User oil refiner: No  
Used oil fuel marketer to burner: No  
Used oil Specification marketer: No  
Used oil transfer facility: No  
Used oil transporter: No

Violation Status: No violations found

**CB342**  
**West**  
**1/8-1/4**  
**0.209 mi.**  
**1105 ft.**

**HILLSBOROUGH COUNTY**  
**601 E KENNEDY BLVD**  
**TAMPA, FL 33602**  
**Site 2 of 3 in cluster CB**

**RCRA-VSQG** **1014467523**  
**FLT950051458**

**Actual:**  
**14 ft.**

RCRA-VSQG:

Date form received by agency: 04/28/1995

**Focus Map:**  
**2**

Facility name: HILLSBOROUGH COUNTY  
Facility address: 601 E KENNEDY BLVD  
TAMPA, FL 33602-4156

EPA ID: FLT950051458

Contact: Not reported

Contact address: Not reported

Contact country: US

Contact telephone: Not reported

Contact email: Not reported

EPA Region: 04

Classification: Conditionally Exempt Small Quantity Generator

Description: Handler: generates 100 kg or less of hazardous waste per calendar month, and accumulates 1000 kg or less of hazardous waste at any time; or generates 1 kg or less of acutely hazardous waste per calendar month, and accumulates at any time: 1 kg or less of acutely hazardous waste; or 100 kg or less of any residue or contaminated soil, waste or other debris resulting from the cleanup of a spill, into or on any land or water, of acutely hazardous waste; or generates 100 kg or less of any residue or contaminated soil, waste or other debris resulting

Map ID  
 Direction  
 Distance  
 Elevation

MAP FINDINGS

Site

Database(s)

EDR ID Number  
 EPA ID Number

**HILLSBOROUGH COUNTY (Continued)**

**1014467523**

from the cleanup of a spill, into or on any land or water, of acutely hazardous waste during any calendar month, and accumulates at any time: 1 kg or less of acutely hazardous waste; or 100 kg or less of any residue or contaminated soil, waste or other debris resulting from the cleanup of a spill, into or on any land or water, of acutely hazardous waste

Handler Activities Summary:

U.S. importer of hazardous waste: No  
 Mixed waste (haz. and radioactive): No  
 Recycler of hazardous waste: No  
 Transporter of hazardous waste: No  
 Treater, storer or disposer of HW: No  
 Underground injection activity: No  
 On-site burner exemption: No  
 Furnace exemption: No  
 Used oil fuel burner: No  
 Used oil processor: No  
 User oil refiner: No  
 Used oil fuel marketer to burner: No  
 Used oil Specification marketer: No  
 Used oil transfer facility: No  
 Used oil transporter: No

Violation Status: No violations found

**CC343**  
**SSE**  
**1/8-1/4**  
**0.216 mi.**  
**1138 ft.**

**TAMPA MARRIOTT WATERSIDE HOTEL & MARINA**  
**700 S FLORIDA AVE**  
**TAMPA, FL 33602**  
**Site 1 of 3 in cluster CC**

**RCRA-SQG 1004685927**  
**FINDS FLR000067215**  
**ECHO**

**Actual:**  
**1 ft.**

**RCRA-SQG:**

Date form received by agency: 06/28/2017

**Focus Map:**  
**6**

Facility name: TAMPA MARRIOTT WATERSIDE HOTEL & MARINA  
 Facility address: 700 S FLORIDA AVE  
 TAMPA, FL 33602-0000

EPA ID: FLR000067215  
 Mailing address: 405 ICE PALACE DR  
 TAMPA, FL 33602-0000

Contact: TIM HERSCHBERGER  
 Contact address: 405 ICE PALACE DR  
 TAMPA, FL 33602-0000

Contact country: US  
 Contact telephone: 813-204-6361  
 Contact email: Not reported

EPA Region: 04  
 Land type: Private

Classification: Small Small Quantity Generator

Description: Handler: generates more than 100 and less than 1000 kg of hazardous waste during any calendar month and accumulates less than 6000 kg of hazardous waste at any time; or generates 100 kg or less of hazardous waste during any calendar month, and accumulates more than 1000 kg of hazardous waste at any time

Owner/Operator Summary:

Owner/operator name: HMC HOTEL DEVELOPMENT LLC  
 Owner/operator address: 10400 FERNWOOD RD

Map ID  
Direction  
Distance  
Elevation

MAP FINDINGS

Site

Database(s)

EDR ID Number  
EPA ID Number

**TAMPA MARRIOTT WATERSIDE HOTEL & MARINA (Continued)**

**1004685927**

BETHESDA, MD 20817  
Owner/operator country: US  
Owner/operator telephone: Not reported  
Owner/operator email: Not reported  
Owner/operator fax: Not reported  
Owner/operator extension: Not reported  
Legal status: Private  
Owner/Operator Type: Owner  
Owner/Op start date: 07/18/2000  
Owner/Op end date: Not reported

Handler Activities Summary:

U.S. importer of hazardous waste: No  
Mixed waste (haz. and radioactive): No  
Recycler of hazardous waste: No  
Transporter of hazardous waste: No  
Treater, storer or disposer of HW: No  
Underground injection activity: No  
On-site burner exemption: No  
Furnace exemption: No  
Used oil fuel burner: No  
Used oil processor: No  
User oil refiner: No  
Used oil fuel marketer to burner: No  
Used oil Specification marketer: No  
Used oil transfer facility: No  
Used oil transporter: No

Historical Generators:

Date form received by agency: 11/02/2007  
Site name: TAMPA MARRIOTT WATERSIDE HOTEL & MARINA  
Classification: Small Quantity Generator

Date form received by agency: 07/18/2000  
Site name: TAMPA MARRIOTT WATERSIDE HOTEL & MARINA  
Classification: Small Quantity Generator

Hazardous Waste Summary:

. Waste code: D001  
. Waste name: IGNITABLE WASTE

Violation Status: No violations found

Evaluation Action Summary:

Evaluation date: 06/28/2017  
Evaluation: COMPLIANCE EVALUATION INSPECTION ON-SITE  
Area of violation: Not reported  
Date achieved compliance: Not reported  
Evaluation lead agency: State

Evaluation date: 11/02/2007  
Evaluation: COMPLIANCE ASSISTANCE VISIT  
Area of violation: Not reported  
Date achieved compliance: Not reported

Map ID  
 Direction  
 Distance  
 Elevation

MAP FINDINGS

Site

Database(s)

EDR ID Number  
 EPA ID Number

**TAMPA MARRIOTT WATERSIDE HOTEL & MARINA (Continued)**

**1004685927**

Evaluation lead agency: State

**FINDS:**

Registry ID: 110005662808

**Environmental Interest/Information System**

RCRAInfo is a national information system that supports the Resource Conservation and Recovery Act (RCRA) program through the tracking of events and activities related to facilities that generate, transport, and treat, store, or dispose of hazardous waste. RCRAInfo allows RCRA program staff to track the notification, permit, compliance, and corrective action activities required under RCRA.

Florida Environmental System Today Application (FIESTA) Data Maintenance (FDM) system maintains entity, environmental interest and affiliation data for the State of Florida.

[Click this hyperlink](#) while viewing on your computer to access additional FINDS: detail in the EDR Site Report.

**ECHO:**

Envid: 1004685927  
 Registry ID: 110005662808  
 DFR URL: <http://echo.epa.gov/detailed-facility-report?fid=110005662808>

**CC344  
 SSE  
 1/8-1/4  
 0.216 mi.  
 1138 ft.**

**TAMPA MARRIOTT WATERSIDE  
 700 SOUTH FLORIDA AVENUE  
 TAMPA, FL 33602  
 Site 2 of 3 in cluster CC**

**FL CLEANUP SITES  
 FL DWM CONTAM  
 FL RESP PARTY  
 FL TIER 2**

**S109926255  
 N/A**

**Actual:  
 1 ft.**

**CLEANUP SITES:**

**Focus Map:  
 6**

DEP Cleanup Site Key: 58707897  
 Source Database Name: Compliance and Enforcement Tracking - Responsible Party waste cleanup under 62-780  
 Source Database Id: COM\_332076  
 CPAC Program Area Id: CU  
 CLLC Cleanup Category Key: OTHCU  
 RSC2 Remediation Status Key: ACTIVE  
 Data Load Date: 05/28/2019  
 OC3 Office Id: SWD  
 Physical Address Line 2: Not reported  
 OIC Object Of Interest Id: CAP\_R  
 PC2 Proximity Id: APPRX  
 Calc Coordinates Accuracy Level Id: 3  
 CMC2 Coordinate Method Id: Digital Aerial Photography With Ground Control  
 DC4 Datum Id: North American Datum of 1983  
 VSC1 Verification Status: REVIEWED  
 Collect Username: ANGULO\_Y  
 Collect Date: 01/26/2015  
 Collect Affiliation: Florida Department of Environmental Protection  
 Map Source: IMAGERY\_11\_13  
 Map Source Scale: 5000  
 Interpolation Scale: Not reported  
 Verifier Username: ANGULO\_Y  
 Verifier Affiliation: DEPARTMENT OF ENVIRONMENTAL PROTECTION

Map ID  
Direction  
Distance  
Elevation

MAP FINDINGS

Site

Database(s)

EDR ID Number  
EPA ID Number

**TAMPA MARRIOTT WATERSIDE (Continued)**

**S109926255**

Verification Date: 01/26/2015  
Verified Coordinate Method Id: Digital Aerial Photography With Ground Control  
Source Database Name Code: COMET  
CMC2 Coordinate Method ID Code: DPHO  
DC4 Datum ID Code: NAD83  
Verified Coordinate Method ID Code: DPHO  
Comments: Not reported  
Latitude/Longitude (deg/min/sec): 27 56 26.89 / 82 27 14.8956

**DWM CONTAM:**

Program Site Id: 332076  
Lat DD: 27  
Lat MM: 56  
Lat SS: 26.89  
Long DD: 82  
Long MM: 27  
Long SS: 14.8956  
Office/ District: SWD  
Program Area: Responsible Party  
Offsite Contamination: N  
Project Manager: CHAMBERLAIN\_J  
Priority Score: Not reported  
Datum: 27  
Method: UNVR  
Facility Status: OPEN  
Feature: Not reported  
Section: Not reported  
Township: Not reported  
Range: Not reported  
Staff Assigned: CHAMBERLAIN\_J  
Priority (Y/N): N

**RESP PARTY:**

District: Southwest District  
Site Id: 332076  
Project Id: 345199  
Site Status: OPEN  
Project Manager: CHAMBERLAIN\_J  
OGC Case Number: Not reported  
Initial Date Received: 01/24/2015  
Contaminants: GW-vinyl chloride, soil-PCE/TCE  
Offsite Cont Impact: U  
Priority Score: 19  
Datum: NAD83  
Method ID: DPHO  
Feature: Not reported  
Object Of Interest: CAP\_RAP SITE  
Proximity To Object: APPRX  
Collect Username: ANGULO\_Y  
Collect Affiliation: Florida Department of Environmental Protection  
Collect Program Id: CL  
Collect Date: 01/26/2015  
Map Series Used: IMAGERY\_11\_13  
Map Source Scale: 5000  
Interpolation Scale: 5000  
Coordinate Accuracy Id: 3

Map ID  
Direction  
Distance  
Elevation

MAP FINDINGS

Site

Database(s)

EDR ID Number  
EPA ID Number

**TAMPA MARRIOTT WATERSIDE (Continued)**

**S109926255**

Verify Method Id: DPHO  
Verifier Username: ANGULO\_Y  
Verifier Affiliation: DEPARTMENT OF ENVIRONMENTAL PROTECTION  
Verifying Program Id: CL  
Verification Date: 01/26/2015  
Decode for District: Southwest District  
Decode for Datum: North American Datum of 1983  
Decode for Method: Digital Aerial Photography With Ground Control  
Decode for Off Site COC: Unknown, documentation does not exist, or exists but is inconclusive, as to whether contamination above applicable standards or criteria extends offsite  
  
Decode for V\_Method: Digital Aerial Photography With Ground Control  
Latitude/Longitude (deg/min/sec): 27 56 26.890000 / 82 27 14.8956

**TIER 2:**

Name: TAMPA MARRIOTT WATERSIDE HOTEL AND MARINA  
Address: 700 SOUTH FLORIDA AVENUE  
City,State,Zip: TAMPA, FL 33602  
  
Year: 2018  
Facility Id: 6412183  
Active Date: Not reported  
Inactive Date: Not reported  
Sale Pending: Not reported  
Original Date: Not reported  
PLOT Source: Not reported  
Latitude: Not reported  
Longitude: Not reported  
LEPC District: Not reported  
Counties: Not reported  
SERC: Not reported  
Program Level: Not reported  
PRIME: Not reported  
SIC Code: Not reported  
SIC Code 2: Not reported  
NAICS Code: 721110  
Last Modified Date: 03/01/2019  
First Submit Date: 03/01/2019  
Data Submitted By: Ramon Batista  
Company Name: MARRIOTT HOTEL SERVICES INC d/b/a TAMPA MARRIOTT W  
Comments: Not reported

**Contact:**

Contact ID: Not reported  
Year: 2018  
Facility Id: 6412183  
Contact Type: Owner / Operator  
Contact Name: Tampa Marriott Waterside  
Contact Title: Not reported  
Contact Phone: 813-221-4900  
Contact 24Hr Phone: Not reported  
Contact Telephone 2: Not reported  
Contact Telephone 3: Not reported  
Contact Telephone 4: Not reported  
Contact Telephone 5: Not reported  
Contact Telephone 6: Not reported  
Contact Email: cynthia.torres@marriott.com

Map ID  
Direction  
Distance  
Elevation

MAP FINDINGS

Site

Database(s)

EDR ID Number  
EPA ID Number

**TAMPA MARRIOTT WATERSIDE (Continued)**

**S109926255**

Name: TAMPA MARRIOTT WATERSIDE HOTEL AND MARINA  
Address: 700 SOUTH FLORIDA AVENUE  
City,State,Zip: TAMPA, FL 33602  
  
Year: 2017  
Facility Id: 6137002  
Active Date: Not reported  
Inactive Date: Not reported  
Sale Pending: Not reported  
Original Date: Not reported  
PLOT Source: Not reported  
Latitude: Not reported  
Longitude: Not reported  
LEPC District: Not reported  
Counties: Not reported  
SERC: Not reported  
Program Level: Not reported  
PRIME: Not reported  
SIC Code: 7011  
SIC Code 2: Not reported  
NAICS Code: 721110  
Last Modified Date: 03/14/2018  
First Submit Date: 03/14/2018  
Data Submitted By: Bruce Oliver  
Company Name: MARRIOTT HOTEL SERVICES INC d/b/a TAMPA MARRIOTT W  
Comments: Not reported

**Contact:**

Contact ID: Not reported  
Year: 2017  
Facility Id: 6137002  
Contact Type: Emergency Contact  
Contact Name: Batista Ramon  
Contact Title: Not reported  
Contact Phone: 813-220-8703  
Contact 24Hr Phone: Not reported  
Contact Telephone 2: 813-898-9531  
Contact Telephone 3: 813-220-8703  
Contact Telephone 4: 813-204-6340  
Contact Telephone 5: 813-221-4900  
Contact Telephone 6: Not reported  
Contact Email: ramon.batista@marriott.com

Name: TAMPA MARRIOTT WATERSIDE HOTEL AND MARINA  
Address: 700 SOUTH FLORIDA AVENUE  
City,State,Zip: TAMPA, FL 33602

Year: 2014  
Facility Id: 5260301  
Active Date: Not reported  
Inactive Date: Not reported  
Sale Pending: Not reported  
Original Date: Not reported  
PLOT Source: Not reported  
Latitude: 27.941  
Longitude: -82.454200

Map ID  
Direction  
Distance  
Elevation

MAP FINDINGS

Site

Database(s)

EDR ID Number  
EPA ID Number

**TAMPA MARRIOTT WATERSIDE (Continued)**

**S109926255**

LEPC District: Not reported  
Counties: Not reported  
SERC: Not reported  
Program Level: Not reported  
PRIME: Not reported  
SIC Code: 7011  
SIC Code 2: Not reported  
NAICS Code: 721110  
Last Modified Date: 08/19/2015  
First Submit Date: 08/19/2015  
Data Submitted By: Bruce Oliver  
Company Name: MARRIOTT HOTEL SERVICES INC d/b/a TAMPA MARRIOTT W  
Comments: Not reported

**Contact:**

Contact ID: Not reported  
Year: 2014  
Facility Id: 5260301  
Contact Type: Emergency Contact  
Contact Name: Batista Ramon  
Contact Title: Not reported  
Contact Phone: 813-220-8703  
Contact 24Hr Phone: Not reported  
Contact Telephone 2: 813-898-9531  
Contact Telephone 3: Not reported  
Contact Telephone 4: Not reported  
Contact Telephone 5: Not reported  
Contact Telephone 6: Not reported  
Contact Email: ramon.batista@marriott.com

Name: TAMPA MARRIOTT WATERSIDE HOTEL AND MARINA  
Address: 700 SOUTH FLORIDA AVENUE  
City,State,Zip: TAMPA, FL 33602

Year: 2013  
Facility Id: 4511873  
Active Date: Not reported  
Inactive Date: Not reported  
Sale Pending: Not reported  
Original Date: Not reported  
PLOT Source: Not reported  
Latitude: 27.941  
Longitude: -82.454200  
LEPC District: Not reported  
Counties: Not reported  
SERC: Not reported  
Program Level: Not reported  
PRIME: Not reported  
SIC Code: 7011  
SIC Code 2: Not reported  
NAICS Code: 721110  
Last Modified Date: 01/29/2014  
First Submit Date: 01/29/2014  
Data Submitted By: Bruce Oliver  
Company Name: MARRIOTT HOTEL SERVICES INC d/b/a TAMPA MARRIOTT W  
Comments: Not reported



Map ID  
Direction  
Distance  
Elevation

MAP FINDINGS

Site

Database(s)

EDR ID Number  
EPA ID Number

**TAMPA MARRIOTT WATERSIDE (Continued)**

**S109926255**

Contact:

Contact ID: Not reported  
Year: 2013  
Facility Id: 4511873  
Contact Type: Emergency Contact  
Contact Name: bruce oliver  
Contact Title: Not reported  
Contact Phone: 813-204-6340  
Contact 24Hr Phone: Not reported  
Contact Telephone 2: 813-220-8703  
Contact Telephone 3: Not reported  
Contact Telephone 4: Not reported  
Contact Telephone 5: Not reported  
Contact Telephone 6: Not reported  
Contact Email: bruce.oliver@marriott.com

Name: TAMPA MARRIOTT WATERSIDE HOTEL AND MARINA  
Address: 700 SOUTH FLORIDA AVENUE  
City,State,Zip: TAMPA, FL 33602

Year: 2012  
Facility Id: 4054006  
Active Date: Not reported  
Inactive Date: Not reported  
Sale Pending: Not reported  
Original Date: Not reported  
PLOT Source: Not reported  
Latitude: 27.941  
Longitude: -82.454200  
LEPC District: Not reported  
Counties: Not reported  
SERC: Not reported  
Program Level: Not reported  
PRIME: Not reported  
SIC Code: Not reported  
SIC Code 2: Not reported  
NAICS Code: 721110  
Last Modified Date: 03/01/2013  
First Submit Date: 03/01/2013  
Data Submitted By: Bruce Oliver  
Company Name: MARRIOTT HOTEL SERVICES INC d/b/a TAMPA MARRIOTT W  
Comments: Not reported

Contact:

Contact ID: Not reported  
Year: 2012  
Facility Id: 4054006  
Contact Type: Tier II Emergency 24 Hour Contact  
Contact Name: fred cuccurullo  
Contact Title: Not reported  
Contact Phone: Not reported  
Contact 24Hr Phone: Not reported  
Contact Telephone 2: Not reported  
Contact Telephone 3: Not reported  
Contact Telephone 4: Not reported

Map ID  
Direction  
Distance  
Elevation

MAP FINDINGS

Site

Database(s)

EDR ID Number  
EPA ID Number

**TAMPA MARRIOTT WATERSIDE (Continued)**

**S109926255**

Contact Telephone 5: Not reported  
Contact Telephone 6: Not reported  
Contact Email: fred.cuccurullo@marriott.com

Contact ID: Not reported  
Year: 2012  
Facility Id: 4054006  
Contact Type: 112(r) 24 Hour Representative  
Contact Name: bruce oliver  
Contact Title: Not reported  
Contact Phone: 813-221-4900  
Contact 24Hr Phone: Not reported  
Contact Telephone 2: Not reported  
Contact Telephone 3: Not reported  
Contact Telephone 4: Not reported  
Contact Telephone 5: Not reported  
Contact Telephone 6: Not reported  
Contact Email: bruce.oliver@marriott.com

Contact ID: Not reported  
Year: 2012  
Facility Id: 4054006  
Contact Type: Owner / Operator  
Contact Name: Tampa Marriott Waterside  
Contact Title: Not reported  
Contact Phone: 813-221-4900  
Contact 24Hr Phone: Not reported  
Contact Telephone 2: Not reported  
Contact Telephone 3: Not reported  
Contact Telephone 4: Not reported  
Contact Telephone 5: Not reported  
Contact Telephone 6: Not reported  
Contact Email: cynthia.torres@marriott.com

Name: TAMPA MARRIOTT WATERSIDE HOTEL AND MARINA  
Address: 700 SOUTH FLORIDA AVENUE  
City,State,Zip: TAMPA, FL 33602

Year: 2011  
Facility Id: 3990658  
Active Date: Not reported  
Inactive Date: Not reported  
Sale Pending: Not reported  
Original Date: Not reported  
PLOT Source: Not reported  
Latitude: 27.941  
Longitude: -82.454200  
LEPC District: Not reported  
Counties: Not reported  
SERC: Not reported  
Program Level: Not reported  
PRIME: Not reported  
SIC Code: Not reported  
SIC Code 2: Not reported  
NAICS Code: Not reported

Map ID  
Direction  
Distance  
Elevation

MAP FINDINGS

Site

Database(s)

EDR ID Number  
EPA ID Number

**TAMPA MARRIOTT WATERSIDE (Continued)**

**S109926255**

Last Modified Date: 11/12/2012  
First Submit Date: 11/09/2012  
Data Submitted By: Florida Division of Emergency Management  
Company Name: MARRIOTT HOTEL SERVICES INC d/b/a TAMPA MARRIOTT W  
Comments: Not reported

Contact:

Contact ID: Not reported  
Year: 2011  
Facility Id: 3990658  
Contact Type: Tier II Emergency 24 Hour Contact  
Contact Name: fred cuccurullo  
Contact Title: Not reported  
Contact Phone: Not reported  
Contact 24Hr Phone: Not reported  
Contact Telephone 2: Not reported  
Contact Telephone 3: Not reported  
Contact Telephone 4: Not reported  
Contact Telephone 5: Not reported  
Contact Telephone 6: Not reported  
Contact Email: fred.cuccurullo@marriott.com

Contact ID: Not reported  
Year: 2011  
Facility Id: 3990658  
Contact Type: Tier II Emergency Contact  
Contact Name: bruce oliver  
Contact Title: Not reported  
Contact Phone: 813-204-6340  
Contact 24Hr Phone: Not reported  
Contact Telephone 2: Not reported  
Contact Telephone 3: Not reported  
Contact Telephone 4: Not reported  
Contact Telephone 5: Not reported  
Contact Telephone 6: Not reported  
Contact Email: bruce.oliver@marriott.com

Contact ID: Not reported  
Year: 2011  
Facility Id: 3990658  
Contact Type: Tier II Secondary 24 Hour Contact  
Contact Name: fred cuccurullo  
Contact Title: Not reported  
Contact Phone: Not reported  
Contact 24Hr Phone: Not reported  
Contact Telephone 2: Not reported  
Contact Telephone 3: Not reported  
Contact Telephone 4: Not reported  
Contact Telephone 5: Not reported  
Contact Telephone 6: Not reported  
Contact Email: fred.cuccurullo@marriott.com

Contact ID: Not reported  
Year: 2011  
Facility Id: 3990658  
Contact Type: Tier II Secondary Contact  
Contact Name: bruce oliver  
Contact Title: Not reported

Map ID  
Direction  
Distance  
Elevation

MAP FINDINGS

Site

Database(s)

EDR ID Number  
EPA ID Number

**TAMPA MARRIOTT WATERSIDE (Continued)**

**S109926255**

Contact Phone: 813-204-6340  
Contact 24Hr Phone: Not reported  
Contact Telephone 2: Not reported  
Contact Telephone 3: Not reported  
Contact Telephone 4: Not reported  
Contact Telephone 5: Not reported  
Contact Telephone 6: Not reported  
Contact Email: bruce.oliver@marriott.com

Contact ID: Not reported  
Year: 2011  
Facility Id: 3990658  
Contact Type: 112(r) 24 Hour Representative  
Contact Name: bruce oliver  
Contact Title: Not reported  
Contact Phone: 813-221-4900  
Contact 24Hr Phone: Not reported  
Contact Telephone 2: Not reported  
Contact Telephone 3: Not reported  
Contact Telephone 4: Not reported  
Contact Telephone 5: Not reported  
Contact Telephone 6: Not reported  
Contact Email: bruce.oliver@marriott.com

Name: TAMPA MARRIOTT WATERSIDE HOTEL AND MARINA  
Address: 700 SOUTH FLORIDA AVENUE  
City,State,Zip: TAMPA, FL 33602

Year: 2010  
Facility Id: Not reported  
Active Date: Not reported  
Inactive Date: Not reported  
Sale Pending: Not reported  
Original Date: Not reported  
PLOT Source: Not reported  
Latitude: 27.941  
Longitude: -82.45  
LEPC District: Not reported  
Counties: Not reported  
SERC: Not reported  
Program Level: Not reported  
PRIME: Not reported  
SIC Code: Not reported  
SIC Code 2: Not reported  
NAICS Code: Not reported  
Last Modified Date: Not reported  
First Submit Date: Not reported  
Data Submitted By: Not reported  
Company Name: Not reported  
Comments: Not reported

Chemical Code: 68476346  
Chemical Name: Diesel Fuel Oil (low sulfur)  
Chemical State: LIQUID  
Location Name: Entire Facility

Map ID  
Direction  
Distance  
Elevation

MAP FINDINGS

Site

Database(s)

EDR ID Number  
EPA ID Number

**TAMPA MARRIOTT WATERSIDE (Continued)**

**S109926255**

Container Code: A  
Pressure Code: 1  
Temperature Code: 4  
Average Quantity: 22000  
Maximum Quantity: 22000  
Days On Site: 365

Name: TAMPA MARRIOTT WATERSIDE HOTEL AND MARINA  
Address: 700 SOUTH FLORIDA AVENUE  
City,State,Zip: TAMPA, FL 33602  
Year: Not reported  
Facility Id: Not reported  
Active Date: 10/01/1999  
Inactive Date: Not reported  
Sale Pending: False  
Original Date: Not reported  
PLOT Source: Incident Mapper  
Latitude: 27.941000  
Longitude: -82.454200  
LEPC District: 8  
Counties: Pinellas,Pasco,Manatee,Hillsborough,  
SERC: 36257  
Program Level: 0  
PRIME: 26997  
SIC Code: 7011  
SIC Code 2: Not reported  
NAICS Code: 72111

**Other Chemical Data:**

Report Year: 2008  
Tier 2 Report ID: 109403  
Chemical ID: 324071  
CAS Number: 68476346  
Chemical Name: DIESEL FUEL OIL (HIGH SULFUR)  
Chemical Date: 9/3/2009  
Average Amount: 4  
Maximum Amount: 22200  
Location ID: 527388  
Chemical State: LIQUID  
Mixture: True  
Mixture Percent: .00  
Containter: A - ABOVE GROUND TANK  
Pressure: 1 - AMBIENT PRESSURE  
Temperature: 4 - AMBIENT TEMPERATURE  
Average Amount: 4  
Maximum Amount: 22200  
Days on Site: 365  
Site Plan: False  
Site Plan Document: Not reported  
Private Location: False  
Location: MECHANICAL ROOM - GROUND FLOOR

Report Year: 2007  
Tier 2 Report ID: 109402  
Chemical ID: 324070  
CAS Number: 68476346  
Chemical Name: DIESEL FUEL OIL (HIGH SULFUR)

Map ID  
Direction  
Distance  
Elevation

MAP FINDINGS

Site

Database(s)

EDR ID Number  
EPA ID Number

**TAMPA MARRIOTT WATERSIDE (Continued)**

**S109926255**

Chemical Date: 9/3/2009  
Average Amount: 4  
Maximum Amount: 22200  
Location ID: 527387  
Chemical State: LIQUID  
Mixture: True  
Mixture Percent: .00  
Containter: A - ABOVE GROUND TANK  
Pressure: 1 - AMBIENT PRESSURE  
Temperature: 4 - AMBIENT TEMPERATURE  
Average Amount: 4  
Maximum Amount: 22200  
Days on Site: 365  
Site Plan: False  
Site Plan Document: Not reported  
Private Location: False  
Location: MECHANICAL ROOM - GROUND FLOOR

Report Year: 2006  
Tier 2 Report ID: 109401  
Chemical ID: 324069  
CAS Number: 68476346  
Chemical Name: DIESEL FUEL OIL (HIGH SULFUR)  
Chemical Date: 9/3/2009  
Average Amount: 4  
Maximum Amount: 22200  
Location ID: 527386  
Chemical State: LIQUID  
Mixture: True  
Mixture Percent: .00  
Containter: A - ABOVE GROUND TANK  
Pressure: 1 - AMBIENT PRESSURE  
Temperature: 4 - AMBIENT TEMPERATURE  
Average Amount: 4  
Maximum Amount: 22200  
Days on Site: 365  
Site Plan: False  
Site Plan Document: Not reported  
Private Location: False  
Location: MECHANICAL ROOM - GROUND FLOOR

Report Year: 2005  
Tier 2 Report ID: 109400  
Chemical ID: 324068  
CAS Number: 68476346  
Chemical Name: DIESEL FUEL OIL (HIGH SULFUR)  
Chemical Date: 9/3/2009  
Average Amount: 4  
Maximum Amount: 22200  
Location ID: 527384  
Chemical State: LIQUID  
Mixture: True  
Mixture Percent: .00  
Containter: A - ABOVE GROUND TANK  
Pressure: 1 - AMBIENT PRESSURE

Map ID  
Direction  
Distance  
Elevation

MAP FINDINGS

Site

Database(s)

EDR ID Number  
EPA ID Number

**TAMPA MARRIOTT WATERSIDE (Continued)**

**S109926255**

Temperature: 4 - AMBIENT TEMPERATURE  
Average Amount: 4  
Maximum Amount: 22200  
Days on Site: 365  
Site Plan: False  
Site Plan Document: Not reported  
Private Location: False  
Location: MECHANICAL ROOM - GROUND FLOOR

Report Year: 2004  
Tier 2 Report ID: 109399  
Chemical ID: 324067  
CAS Number: 68476346  
Chemical Name: DIESEL FUEL OIL (HIGH SULFUR)  
Chemical Date: 9/3/2009  
Average Amount: 4  
Maximum Amount: 22200  
Location ID: 527383  
Chemical State: LIQUID  
Mixture: True  
Mixture Percent: .00  
Containter: A - ABOVE GROUND TANK  
Pressure: 1 - AMBIENT PRESSURE  
Temperature: 4 - AMBIENT TEMPERATURE  
Average Amount: 4  
Maximum Amount: 22200  
Days on Site: 365  
Site Plan: False  
Site Plan Document: Not reported  
Private Location: False  
Location: MECHANICAL ROOM - GROUND FLOOR

**Company Info:**

Company Name: MARRIOTT HOTEL SERVICES INC d/b/a TAMPA MARRIOTT W  
Company Address: 700 SOUTH FLORIDA AVENUE  
Company City,St,Zip: TAMPA, FL 33602  
Company Phone: 813-204-6300  
Company Fax: 813-204-6342  
Company Email: Not reported  
FEI Number: 521052660  
Comany Contact Name: BRUCE OLIVER  
Cmpny Contact Phone: 813-204-6340  
Reduced Fees: True  
Exempt Fees: False  
Electronic Filing: False  
Employee: 0  
Comments: Not reported

Map ID  
Direction  
Distance  
Elevation

MAP FINDINGS

Site

Database(s) EDR ID Number  
EPA ID Number

**CC345 TAMPA WATERSIDE MARRIOTT HOTEL**  
**SSE 700 S FLORIDA AVE**  
**1/8-1/4 TAMPA, FL 33602**  
**0.216 mi.**  
**1138 ft. Site 3 of 3 in cluster CC**

**FL AST A100308039**  
**N/A**

**Actual:** AST:  
**1 ft.** Name: TAMPA WATERSIDE MARRIOTT HOTEL  
**Focus Map:** Address: 700 S FLORIDA AVE  
**6** Facility ID: 9809448  
Facility Status: OPEN  
Type Description: Fuel user/Non-retail  
Facility Phone: 8132046340  
DEP Contractor Own: C  
Region: STATE  
Positioning Method: Not reported  
Lat/Long (dms): Not reported

Owner:  
Owner Id: 62216  
Owner Name: MARRIOTT HOTEL SRVCS INC  
Owner Address: 700 S FLORIDA AVE  
Owner Address 2: C/O TAMPA MARIOTT WATERSIDE HOTEL  
Owner City,St,Zip: TAMPA, FL 33602  
Owner Contact: BARTON CAMPBELL  
Owner Phone: 8132046340

Tank Id: 1  
Status: In service  
Status Date: 10/1/1999  
Install Date: 10/1/1999  
Substance: Diesel-emergen generator  
Content Description: Emerg Generator Diesel  
Gallons: 3000  
Tank Location: ABOVEGROUND

Construction:  
Tank Id: 1  
Construction Category: Primary Construction  
Construction Description: Steel  
  
Tank Id: 1  
Construction Category: Overfill/Spill  
Construction Description: Tight fill  
  
Tank Id: 1  
Construction Category: Overfill/Spill  
Construction Description: Level gauges/alarms  
  
Tank Id: 1  
Construction Category: Overfill/Spill  
Construction Description: Spill containment bucket  
  
Tank Id: 1  
Construction Category: Secondary Containment  
Construction Description: DEP approved containment



Map ID  
 Direction  
 Distance  
 Elevation

MAP FINDINGS

Site

Database(s)

EDR ID Number  
 EPA ID Number

**TAMPA WATERSIDE MARRIOTT HOTEL (Continued)**

**A100308039**

Monitoring:  
 Tank ID: 1  
 Monitoring Description: Visual inspection of ASTs

Piping:  
 Tank ID: 1  
 Piping Category: Corrosion Protection  
 Piping Description: External protective coating

Tank ID: 1  
 Piping Category: Primary Construction  
 Piping Description: Steel/galvanize metal

Tank ID: 1  
 Piping Category: Miscellaneous Attributes  
 Piping Description: Suction piping system

Tank ID: 1  
 Piping Category: Miscellaneous Attributes  
 Piping Description: Abv, no soil contact

[Click here for Florida Oculus:](#)

**346**  
**North**  
**1/8-1/4**  
**0.218 mi.**  
**1152 ft.**

**RIVER PLACE**  
**238 W KENNEDY BLVD**  
**TAMPA, FL 33606**

**FL LUST U002038285**  
**FL UST N/A**

**Actual:**  
**8 ft.**  
**Focus Map:**  
**6**

LUST:  
 Region: STATE  
 Facility Id: 9401996  
 Facility Status: CLOSED  
 Facility Type: C - Fuel user/Non-retail  
 Facility Phone: (813)273-4200  
 Facility Cleanup Rank: Not reported  
 District: Southwest District  
 Lat/Long (dms): 27 56 44.75 / 82 27 42.6  
 Section: Not reported  
 Township: Not reported  
 Range: Not reported  
 Feature: Not reported  
 Method: UNVR  
 Datum: Not reported  
 Score: 27  
 Score Effective Date: 1997-11-04 00:00:00  
 Score When Ranked: Not reported  
 Operator: Not reported  
 Name Update: Not reported  
 Address Update: Not reported

Petroleum Cleanup PCT Facility Score:  
 Facility Cleanup Status: CMPL - COMPLETED  
 Contact: CARTER MCCAIN  
 Contact Company: HILLSBOROUGH RIVER REALTY CORP  
 Contact Address: PO BOX 1531

Map ID  
Direction  
Distance  
Elevation

MAP FINDINGS

Site

Database(s)

EDR ID Number  
EPA ID Number

**RIVER PLACE (Continued)**

**U002038285**

Contact City/State/Zip: TAMPA, FL 33601  
Phone: (813)273-4200  
Bad Address Ind: N  
State: FL  
Zip: 33606  
Score: 27  
Score Effective Date: 1997-11-04 00:00:00  
Related Party ID: 38078  
Primary RP Role: ACCOUNT OWNER  
RP Begin Date: 1994-11-22  
RP Zip: Not reported  
RP Extension: Not reported

**Discharge Cleanup Summary:**

Discharge Date: 10/27/1994  
PCT Discharge Combined: Not reported  
Cleanup Required: R - CLEANUP REQUIRED  
Discharge Cleanup Status: NFA - NFA COMPLETE  
Disch Cleanup Status Date: 11/14/1997  
Cleanup Work Status: COMPLETED  
Information Source: D - DISCHARGE NOTIFICATION  
Other Source Description: Not reported  
Eligibility Indicator: E - ELIGIBLE  
Site Manager: MCKELVEY\_M  
Site Mgr End Date: 11/3/2000  
Tank Office: PCLP29 - HILLSBOROUGH ENVIRONMENTAL PROTECTION COMMISSION

**Petroleum Cleanup Program Eligibility:**

Facility ID: 9401996  
Discharge Date: 10/27/1994  
Pct Discharge Combined With: Not reported  
Cleanup Required: R - CLEANUP REQUIRED  
Discharge Cleanup Status: NFA - NFA COMPLETE  
Disch Cleanup Status Date: 11/14/1997  
Cleanup Work Status: COMPLETED  
Information Source: D - DISCHARGE NOTIFICATION  
Other Source Description: Not reported  
Application Received Date: 3/5/1996  
Cleanup Program: A - ABANDONED TANK RESTORATION PROGRAM  
Eligibility Status: 3/8/1996  
Elig Status Date: 3/8/1996  
Letter Of Intent Date: 3/5/1996  
Redetermined: No  
Inspection Date: 1/26/1995  
Site Manager: MCKELVEY\_M  
Site Mgr End Date: 11/3/2000  
Tank Office: PCLP29 - HILLSBOROUGH ENVIRONMENTAL PROTECTION COMMISSION  
Deductible Amount: 500  
Deductible Paid To Date: 500  
Co-Pay Amount: 0  
Co-Pay Paid To Date: 0  
Cap Amount: Not reported

**Contaminated Media:**

Discharge Date: 10/27/1994  
Pct Discharge Combined With: Not reported  
Cleanup Required: R - CLEANUP REQUIRED  
Discharge Cleanup Status: NFA - NFA COMPLETE

Map ID  
Direction  
Distance  
Elevation

MAP FINDINGS

Site

Database(s)

EDR ID Number  
EPA ID Number

**RIVER PLACE (Continued)**

**U002038285**

Disch Cleanup Status Date: 11/14/1997  
Cleanup Work Status: COMPLETED  
Information Source: D - DISCHARGE NOTIFICATION  
Other Source Description: Not reported  
Elig Indicator: E - ELIGIBLE  
Site Manager: MCKELVEY\_M  
Site Mgr End Date: 11/3/2000  
Tank Office: PCLP29 - HILLSBOROUGH ENVIRONM  
Contaminated Drinking Wells: 0  
Contaminated Monitoring Well: No  
Contaminated Soil: Yes  
Contaminated Surface Water: No  
Contaminated Ground Water: No  
Pollutant: M - Fuel Oil - Onsite Heat  
Pollutant Other Description: Not reported  
Gallons Discharged: Not reported

**Task Information:**

District: SWD  
Facility ID: 9401996  
Facility Status: CLOSED  
Facility Type: C - Fuel user/Non-retail -  
County: HILLSBOROUGH  
County ID: 29  
Cleanup Eligibility Status: E  
Source Effective Date: 11-14-1997  
Discharge Date: 10-27-1994  
Cleanup Required: R - CLEANUP REQUIRED  
Discharge Cleanup Status: NFA - NFA COMPLETE  
Disch Cleanup Status Date: 11-14-1997  
SRC Action Type: NFA - NO FURTHER ACTION  
SRC Submit Date: 09-15-1997  
SRC Review Date: 11-14-1997  
SRC Completion Status: A - APPROVED  
SRC Issue Date: 11-14-1997  
SRC Comment: Not reported  
Cleanup Work Status: COMPLETED  
Site Mgr: MCKELVEY\_M  
Site Mgr End Date: 11-03-2000  
Tank Office: PCLP29 - Hillsborough County  
SR Task ID: 45577  
SR Cleanup Responsible: RP - RESPONSIBLE PARTY  
SR Funding Eligibility Type: -  
SR Actual Cost: Not reported  
SR Completion Date: Not reported  
SR Payment Date: Not reported  
SR Oral Date: Not reported  
SR Written Date: 03-04-1997  
SR Soil Removal: Y  
SR Free Product Removal: Not reported  
SR Soil Tonnage Removed: Not reported  
SR Soil Treatment: Y  
SR Other Treatment: Not reported  
SR Alternate Proc Received Date: Not reported  
SR Alternate Procedure Status: Not reported  
SR Alternate Procedure Status Date: Not reported  
SR Alternate Procedure Comments: Not reported  
SA Task ID: 45578

Map ID  
Direction  
Distance  
Elevation

MAP FINDINGS

Site

Database(s)

EDR ID Number  
EPA ID Number

**RIVER PLACE (Continued)**

**U002038285**

SA Cleanup Responsible: RP - RESPONSIBLE PARTY  
SA Funding Eligibility Type: -  
SA Actual Cost: Not reported  
SA Completion Date: Not reported  
SA Payment Date: Not reported  
RAP Task ID: Not reported  
RAP Cleanup Responsible ID: -  
RAP Funding Eligibility Type: -  
RAP Actual Cost: Not reported  
RAP Completion Date: Not reported  
RAP Payment Date: Not reported  
RAP Last Order Approved: Not reported  
RA Task ID: 62178  
RA Cleanup Responsible: RP - RESPONSIBLE PARTY  
RA Funding Eligibility Type: -  
RA Years to Complete: 0  
RA Actual Cost: Not reported

[Click here for Florida Oculus:](#)

**UST:**

Facility Id: 9401996  
Facility Status: CLOSED  
Type Description: Fuel user/Non-retail  
Facility Phone: 8132734200  
Region: STATE  
Positioning Method: UNVR  
Lat/Long (dms): 27 56 45 / 82 27 44

**Owner:**

Owner Id: 38078  
Owner Name: HILLSBOROUGH RIVER REALTY CORP  
Owner Address: PO BOX 1531  
Owner Address 2: % MACFARLANE AUSLEY ET AL  
Owner City,St,Zip: TAMPA, FL 33601  
Owner Contact: CARTER MCCAIN  
Owner Phone: 8132734200

**Tank Info:**

Name: RIVER PLACE  
Address: 238 W KENNEDY BLVD  
Tank Id: 1  
Status: Removed  
Status Date: 11/1/1994  
Install Date: Not reported  
Substance: Unknown/Not reported  
Content Description: Unknown/Not Reported  
Gallons: 500  
Vessel Indicator: TANK  
Tank Location: UNDERGROUND  
DEP Contractor: P

[Click here for Florida Oculus:](#)

Map ID  
Direction  
Distance  
Elevation

MAP FINDINGS

Site

Database(s)

EDR ID Number  
EPA ID Number

347  
ESE  
1/8-1/4  
0.219 mi.  
1157 ft.

ACADEMY OF HOLY NAMES SCHOOL  
3319 BAYSHORE BLVD  
TAMPA, FL 33629

FL UST  
FL ASBESTOS  
FL Financial Assurance  
U003804061  
N/A

Actual:  
4 ft.  
Focus Map:  
9

UST:  
Facility Id: 9804176  
Facility Status: CLOSED  
Type Description: Fuel user/Non-retail  
Facility Phone: 8138395371  
Region: STATE  
Positioning Method: AGPS  
Lat/Long (dms): 27 54 53 / 82 29 40  
Owner:  
Owner Id: 52167  
Owner Name: SISTERS OF THE HOLY NAMES OF JESUS & MARY  
Owner Address: THE NEW PROVINCE, INC.  
Owner Address 2: 1061 NEW SCOTLAND RD  
Owner City,St,Zip: ALBANY, NY 12208  
Owner Contact: Not reported  
Owner Phone: Not reported

Tank Info:  
Name: ACADEMY OF HOLY NAMES SCHOOL  
Address: 3319 BAYSHORE BLVD  
Tank Id: 1  
Status: Removed  
Status Date: 6/1/2001  
Install Date: 6/1/2001  
Substance: Diesel-emergen generator  
Content Description: Emerg Generator Diesel  
Gallons: 1000  
Vessel Indicator: TANK  
Tank Location: UNDERGROUND  
DEP Contractor: P

Name: ACADEMY OF HOLY NAMES SCHOOL  
Address: 3319 BAYSHORE BLVD  
Tank Id: 2  
Status: Removed  
Status Date: 6/1/2001  
Install Date: 6/1/2001  
Substance: Fuel oil-on site heat  
Content Description: Fuel Oil - Onsite Heat  
Gallons: 5000  
Vessel Indicator: TANK  
Tank Location: UNDERGROUND  
DEP Contractor: P

[Click here for Florida Oculus:](#)

ASBESTOS:  
Facility ID: AS05710577  
Notification ID: 87944  
Notification Type: COURTESY  
Project Type: RENOVATION

Map ID  
Direction  
Distance  
Elevation

MAP FINDINGS

Site

Database(s)

EDR ID Number  
EPA ID Number

**ACADEMY OF HOLY NAMES SCHOOL (Continued)**

**U003804061**

Notification Status: REVIEWED  
Site Name: HERITAGE CENTER  
Ordered Demolition?: Not reported  
Annual Notification: Not reported  
Owner Name: ACADEMY OF HOLY NAMES  
Contractor Name: CROSS ENVIRONMENTAL SERVICES, INC.  
Start Date: 06/06/2016  
Finish Date: 06/07/2016  
Cementitious RACM: Not reported  
Cementitious SF: 0  
Floor RACM: Not reported  
Floor SF: 0  
Pipe RACM: Not reported  
Pipe SF: 150  
CF RACM: 0  
Roof RACM: Not reported  
Roof SF: 0  
Surface Mat RACM: Not reported  
Surface Mat SF: 0  
Waste Disposal Site: ENTERPRISE LF & RECYC (FKA SID LARKIN & SON, INC.)  
Waste Disposal Address: 41111 ENTERPRISE ROAD  
Waste Disposal City: DADE CITY  
Waste Disposal State: FL  
Waste Disposal Zip: 33525  
Transporter Name: Not reported  
Contractor is Transporter: Y  
Waste Disp ID: 87895  
Waste Disp Source: W  
Transporter Address: Not reported  
Transporter City: Not reported  
Transporter State: Not reported  
Transporter Zip: Not reported  
Date Receive: Not reported

**FL Financial Assurance 3:**

Region: 3  
Facility ID: 9804176  
Facility Phone: 8138395371  
Facility Status: CLOSED  
Facility Type: C  
Type Description: Fuel user/Non-retail  
DEP CO: P  
Financial Responsibility: NONE  
Insurance Company: Not reported  
Effective Date: Not reported  
Expire Date: Not reported  
Owner ID: 52167  
Owner Name: SISTERS OF THE HOLY NAMES OF JESUS & MARY  
Owner Address: THE NEW PROVINCE, INC.  
Owner Address2: 1061 NEW SCOTLAND RD  
Owner City,St,Zip: ALBANY, NY 12208  
Contact: Not reported  
Resp Party Phone: Not reported

Map ID  
Direction  
Distance  
Elevation

MAP FINDINGS

Site

Database(s)

EDR ID Number  
EPA ID Number

**BZ348**     **DELUXE CLEANERS AND LAUNDRY**  
**NW**        **1622 W KENNEDY BLVD**  
**1/8-1/4**    **TAMPA, FL 33606**  
**0.219 mi.**  
**1158 ft.**    **Site 2 of 3 in cluster BZ**

**FL PRIORITYCLEANERS**    **S103120215**  
**FL CLEANUP SITES**        **N/A**  
**FL DWM CONTAM**

**Actual:**        **PRIORITYCLEANERS:**  
**19 ft.**         Rank:                    80  
**Focus Map:**    Facility ID:             9500411  
**6**                Score:                    80  
                     Voluntary Cleanup:    Not reported

**CLEANUP SITES:**

DEP Cleanup Site Key:            58709045  
Source Database Name:            Not reported  
Source Database Id:                ERIC\_4696  
CPAC Program Area Id:            DC  
CLLC Cleanup Category Key:        OTHCU  
RSC2 Remediation Status Key:     ACTIVE  
Data Load Date:                    05/28/2019  
OC3 Office Id:                      SWD  
Physical Address Line 2:            Not reported  
OIC Object Of Interest Id:         FACIL  
PC2 Proximity Id:                  ENTRA  
Calc Coordinates Accuracy Level Id: 3  
CMC2 Coordinate Method Id:        GPS with Wide-Area Augmentation Service Correction  
DC4 Datum Id:                      North American Datum of 1983  
VSC1 Verification Status:         REVIEWED  
Collect Username:                  ERIC\_HAZARD\_INIT\_LOAD  
Collect Date:                        06/23/2016  
Collect Affiliation:                Not reported  
Map Source:                         Not reported  
Map Source Scale:                  Not reported  
Interpolation Scale:                Not reported  
Verifier Username:                  ERIC\_HAZARD\_INIT\_LOAD  
Verifier Affiliation:                Not reported  
Verification Date:                  06/23/2016  
Verified Coordinate Method Id:     GPS with Wide-Area Augmentation Service Correction  
Source Database Name Code:        ERIC  
CMC2 Coordinate Method ID Code:  WGPS  
DC4 Datum ID Code:                NAD83  
Verified Coordinate Method ID Code: WGPS  
Comments:                          Alternate ID: 299500411  
Latitude/Longitude (deg/min/sec): 27 56 40.0995 / 82 28 35.2724

**DWM CONTAM:**

Program Site Id:                    Not reported  
Lat DD:                                27  
Lat MM:                                56  
Lat SS:                                40.0995  
Long DD:                               82  
Long MM:                               28  
Long SS:                               35.2724  
Office/ District:                    SWD  
Program Area:                        DRYCLEANING  
Offsite Contamination:            Not reported  
Project Manager:                    Not reported  
Priority Score:                        Not reported

Map ID  
Direction  
Distance  
Elevation

MAP FINDINGS

Site

Database(s)

EDR ID Number  
EPA ID Number

**DELUXE CLEANERS AND LAUNDRY (Continued)**

**S103120215**

Datum: Not reported  
Method: WGPS  
Facility Status: ONHOLD  
Feature: Not reported  
Section: Not reported  
Township: Not reported  
Range: Not reported  
Staff Assigned: Not reported  
Priority (Y/N): Not reported

**BZ349  
NW  
1/8-1/4  
0.219 mi.  
1158 ft.**

**DELUXE CLEANERS  
1622 W KENNEDY BLVD  
TAMPA, FL 33606  
Site 3 of 3 in cluster BZ**

**RCRA NonGen / NLR 1000450169  
US AIRS FLD984177329  
FINDS  
ECHO**

**Actual:  
19 ft.**

RCRA NonGen / NLR:

**Focus Map:  
6**

Date form received by agency: 09/30/2007  
Facility name: DELUXE CLEANERS  
Facility address: 1622 W KENNEDY BLVD  
TAMPA, FL 33606-1845  
EPA ID: FLD984177329  
Mailing address: W KENNEDY BLVD  
TAMPA, FL 33606-1845  
Contact: CLINT BAKER  
Contact address: W KENNEDY BLVD  
TAMPA, FL 33606-1845  
Contact country: US  
Contact telephone: 813-253-0191  
Contact email: Not reported  
EPA Region: 04  
Classification: Non-Generator  
Description: Handler: Non-Generators do not presently generate hazardous waste

**Owner/Operator Summary:**

Owner/operator name: DELUXE UNIFORM RENTAL SERVICE  
Owner/operator address: 1622 W KENNEDY BLVD  
TAMPA, FL 33606  
Owner/operator country: US  
Owner/operator telephone: Not reported  
Owner/operator email: Not reported  
Owner/operator fax: Not reported  
Owner/operator extension: Not reported  
Legal status: Private  
Owner/Operator Type: Owner  
Owner/Op start date: 10/08/2007  
Owner/Op end date: Not reported

Owner/operator name: CLARENCE BAKER  
Owner/operator address: 1622 W KENNEDY BLVD  
TAMPA, FL 33606  
Owner/operator country: US  
Owner/operator telephone: Not reported  
Owner/operator email: Not reported  
Owner/operator fax: Not reported  
Owner/operator extension: Not reported  
Legal status: Private



Map ID  
Direction  
Distance  
Elevation

MAP FINDINGS

Site

Database(s)

EDR ID Number  
EPA ID Number

**DELUXE CLEANERS (Continued)**

**1000450169**

Owner/Operator Type: Owner  
Owner/Op start date: 10/18/1996  
Owner/Op end date: 10/08/2007

Owner/operator name: DELUXE UNIFORM RENTAL SERVICE  
Owner/operator address: 1622 W KENNEDY BLVD  
TAMPA, FL 33606

Owner/operator country: US  
Owner/operator telephone: Not reported  
Owner/operator email: Not reported  
Owner/operator fax: Not reported  
Owner/operator extension: Not reported  
Legal status: Private  
Owner/Operator Type: Operator  
Owner/Op start date: 10/08/2007  
Owner/Op end date: Not reported

Owner/operator name: BAKER CLARENCE  
Owner/operator address: 1622 W KENNEDY BLVD  
TAMPA, FL 33606

Owner/operator country: US  
Owner/operator telephone: Not reported  
Owner/operator email: Not reported  
Owner/operator fax: Not reported  
Owner/operator extension: Not reported  
Legal status: Private  
Owner/Operator Type: Owner  
Owner/Op start date: 10/18/1996  
Owner/Op end date: 10/08/2007

Handler Activities Summary:

U.S. importer of hazardous waste: No  
Mixed waste (haz. and radioactive): No  
Recycler of hazardous waste: No  
Transporter of hazardous waste: No  
Treater, storer or disposer of HW: No  
Underground injection activity: No  
On-site burner exemption: No  
Furnace exemption: No  
Used oil fuel burner: No  
Used oil processor: No  
User oil refiner: No  
Used oil fuel marketer to burner: No  
Used oil Specification marketer: No  
Used oil transfer facility: No  
Used oil transporter: No

Hazardous Waste Summary:

. Waste code: F002  
. Waste name: THE FOLLOWING SPENT HALOGENATED SOLVENTS: TETRACHLOROETHYLENE, METHYLENE CHLORIDE, TRICHLOROETHYLENE, 1,1,1-TRICHLOROETHANE, CHLOROBENZENE, 1,1,2-TRICHLORO-1,2,2-TRIFLUOROETHANE, ORTHO-DICHLOROBENZENE, TRICHLOROFLUOROMETHANE, AND 1,1,2, TRICHLOROETHANE; ALL SPENT SOLVENT MIXTURES/BLENDS CONTAINING, BEFORE USE, A TOTAL OF TEN PERCENT OR MORE (BY VOLUME) OF ONE OR MORE OF THE

Map ID  
Direction  
Distance  
Elevation

MAP FINDINGS

Site

Database(s)

EDR ID Number  
EPA ID Number

**DELUXE CLEANERS (Continued)**

**1000450169**

ABOVE HALOGENATED SOLVENTS OR THOSE SOLVENTS LISTED IN F001, F004, AND F005; AND STILL BOTTOMS FROM THE RECOVERY OF THESE SPENT SOLVENTS AND SPENT SOLVENT MIXTURES.

Violation Status: No violations found

US AIRS MINOR:

Envid: 1000450169  
Region Code: 04  
Programmatic ID: AIR FL0000001205701140  
Facility Registry ID: 110001415424  
D and B Number: Not reported  
Primary SIC Code: 7216  
NAICS Code: 812320  
Default Air Classification Code: MIN  
Facility Type of Ownership Code: POF  
Air CMS Category Code: Not reported  
HPV Status: Not reported

US AIRS MINOR:

Region Code: 04  
Programmatic ID: AIR FL0000001205701140  
Facility Registry ID: 110001415424  
Air Operating Status Code: OPR  
Default Air Classification Code: MIN  
Air Program: Title V Permits  
Activity Date: 2012-10-23 00:00:00  
Activity Status Date: Not reported  
Activity Group: Compliance Monitoring  
Activity Type: Inspection/Evaluation  
Activity Status: Not reported

FINDS:

Registry ID: 110001415424

Environmental Interest/Information System

AFS (Aerometric Information Retrieval System (AIRS) Facility Subsystem) replaces the former Compliance Data System (CDS), the National Emission Data System (NEDS), and the Storage and Retrieval of Aerometric Data (SAROAD). AIRS is the national repository for information concerning airborne pollution in the United States. AFS is used to track emissions and compliance data from industrial plants. AFS data are utilized by states to prepare State Implementation Plans to comply with regulatory programs and by EPA as an input for the estimation of total national emissions. AFS is undergoing a major redesign to support facility operating permits required under Title V of the Clean Air Act.

RCRAInfo is a national information system that supports the Resource Conservation and Recovery Act (RCRA) program through the tracking of events and activities related to facilities that generate, transport, and treat, store, or dispose of hazardous waste. RCRAInfo allows RCRA program staff to track the notification, permit, compliance, and corrective action activities required under RCRA.

AIR MINOR

Map ID  
 Direction  
 Distance  
 Elevation

MAP FINDINGS

Site

Database(s)

EDR ID Number  
 EPA ID Number

**DELUXE CLEANERS (Continued)**

**1000450169**

Florida Environmental System Today Application (FIESTA) Data Maintenance (FDM) system maintains entity, environmental interest and affiliation data for the State of Florida.

[Click this hyperlink](#) while viewing on your computer to access additional FINDS: detail in the EDR Site Report.

**ECHO:**

Envid: 1000450169  
 Registry ID: 110001415424  
 DFR URL: <http://echo.epa.gov/detailed-facility-report?fid=110001415424>

**BY350  
 NW  
 1/8-1/4  
 0.221 mi.  
 1166 ft.**

**MORRIS FONTE (FRM)  
 614 SOUTH HOWARD AVE  
 TAMPA, FL 33606  
 Site 4 of 5 in cluster BY**

**FL RESP PARTY S113721040  
 N/A**

**Actual:  
 23 ft.**

**Focus Map:  
 5**

**RESP PARTY:**  
 District: Southwest District  
 Site Id: 313205  
 Project Id: 333696  
 Site Status: CLOSED  
 Project Manager: MADRID\_T  
 OGC Case Number: Not reported  
 Initial Date Received: 07/13/2012  
 Contaminants: site rescored 9/9/2013  
 Offsite Cont Impact: N  
 Priority Score: Not reported  
 Datum: NAD83  
 Method ID: DPHO  
 Feature: Not reported  
 Object Of Interest: CAP\_RAP SITE  
 Proximity To Object: APPRX  
 Collect Username: MADRID\_T  
 Collect Affiliation: Florida Department of Environmental Protection  
 Collect Program Id: CL  
 Collect Date: 09/17/2012  
 Map Series Used: IMAGERY\_04\_09  
 Map Source Scale: 500  
 Interpolation Scale: 500  
 Coordinate Accuracy Id: 3  
 Verify Method Id: DPHO  
 Verifier Username: MADRID\_T  
 Verifier Affiliation: DEPARTMENT OF ENVIRONMENTAL PROTECTION  
 Verifying Program Id: CL  
 Verification Date: 09/17/2012  
 Decode for District: Southwest District  
 Decode for Datum: North American Datum of 1983  
 Decode for Method: Digital Aerial Photography With Ground Control  
 Decode for Off Site COC: No, the best available evidence (such as completed SAR) demonstrates that contamination above applicable standards or criteria DOES NOT extend offsite.  
 Decode for V\_Method: Digital Aerial Photography With Ground Control  
 Latitude/Longitude (deg/min/sec): 27 56 15.4815 / 82 28 58.1747000

Map ID  
Direction  
Distance  
Elevation

MAP FINDINGS

Site

Database(s)

EDR ID Number  
EPA ID Number

**BY351**     **MORRIS FONTE CLEANERS**  
**NW**        **614 S HOWARD AVE**  
**1/8-1/4**    **TAMPA, FL 33606**  
**0.221 mi.**  
**1166 ft.**    **Site 5 of 5 in cluster BY**

**FL LUST**     **U001355411**  
**FL UST**       **N/A**  
**FL CLEANUP SITES**  
**FL DWM CONTAM**

**Actual:**  
**23 ft.**

**Focus Map:**  
**5**

**LUST:**  
Region:                     STATE  
Facility Id:                8732611  
Facility Status:            CLOSED  
Facility Type:              C - Fuel user/Non-retail  
Facility Phone:            (813)253-5988  
Facility Cleanup Rank:    11086  
District:                    Southwest District  
Lat/Long (dms):          27 56 16.2753 / 82 28 57.1527  
Section:                    Not reported  
Township:                  Not reported  
Range:                      Not reported  
Feature:                    Not reported  
Method:                    UNVR  
Datum:                      0  
Score:                       9  
Score Effective Date:     2001-11-29 00:00:00  
Score When Ranked:      9  
Operator:                   MR FONTE  
Name Update:              Not reported  
Address Update:            Not reported

**Petroleum Cleanup PCT Facility Score:**

Facility Cleanup Status:    APPL - APPLICATION  
Contact:                    FONTE, RON & DENNIS  
Contact Company:           MORRIS FONTE & SONS CLEANERS INC  
Contact Address:            614 S HOWARD AVE  
Contact City/State/Zip:    TAMPA, FL 33606  
Phone:                      (813)253-5988  
Bad Address Ind:            N  
State:                        FL  
Zip:                          33606, 2413  
Score:                        9  
Score Effective Date:     2001-11-29 00:00:00  
Related Party ID:           14924  
Primary RP Role:            ACCOUNT OWNER  
RP Begin Date:             1987-05-22  
RP Zip:                      2413  
RP Extension:              Not reported

**Discharge Cleanup Summary:**

Discharge Date:            6/30/1992  
PCT Discharge Combined:   Not reported  
Cleanup Required:          R - CLEANUP REQUIRED  
Discharge Cleanup Status:   INEL - INELIGIBLE FOR CLEANUP ASSISTANCE  
Disch Cleanup Status Date: 8/14/2008  
Cleanup Work Status:       INACTIVE  
Information Source:        D - DISCHARGE NOTIFICATION  
Other Source Description:   Not reported  
Eligibility Indicator:      I - INELIGIBLE  
Site Manager:              MCKELVEY\_M  
Site Mgr End Date:        3/11/1999  
Tank Office:                PCLP29 - HILLSBOROUGH ENVIRONMENTAL PROTECTION COMMISSION

Map ID  
Direction  
Distance  
Elevation

MAP FINDINGS

Site

Database(s)

EDR ID Number  
EPA ID Number

**MORRIS FONTE CLEANERS (Continued)**

**U001355411**

Contaminated Media:

Discharge Date: 6/30/1992  
Pct Discharge Combined With: Not reported  
Cleanup Required: R - CLEANUP REQUIRED  
Discharge Cleanup Status: INEL - INELIGIBLE FOR CLEANUP ASSISTANCE  
Disch Cleanup Status Date: 8/14/2008  
Cleanup Work Status: INACTIVE  
Information Source: D - DISCHARGE NOTIFICATION  
Other Source Description: Not reported  
Elig Indicator: I - INELIGIBLE  
Site Manager: MCKELVEY\_M  
Site Mgr End Date: 3/11/1999  
Tank Office: PCLP29 - HILLSBOROUGH ENVIRONM  
Contaminated Drinking Wells: 0  
Contaminated Monitoring Well: Yes  
Contaminated Soil: Yes  
Contaminated Surface Water: No  
Contaminated Ground Water: No  
Pollutant: Z - Other Non Regulated  
Pollutant Other Description: MINERAL SPIRITS  
Gallons Discharged: Not reported

Task Information:

District: SWD  
Facility ID: 8732611  
Facility Status: CLOSED  
Facility Type: C - Fuel user/Non-retail -  
County: HILLSBOROUGH  
County ID: 29  
Cleanup Eligibility Status: I  
Source Effective Date: Not reported  
Discharge Date: 06-30-1992  
Cleanup Required: R - CLEANUP REQUIRED  
Discharge Cleanup Status: INEL - INELIGIBLE FOR CLEANUP ASSISTANCE  
Disch Cleanup Status Date: 08-14-2008  
SRC Action Type: -  
SRC Submit Date: Not reported  
SRC Review Date: Not reported  
SRC Completion Status: -  
SRC Issue Date: Not reported  
SRC Comment: Not reported  
Cleanup Work Status: INACTIVE  
Site Mgr: MCKELVEY\_M  
Site Mgr End Date: 03-11-1999  
Tank Office: PCLP29 - Hillsborough County  
SR Task ID: Not reported  
SR Cleanup Responsible: -  
SR Funding Eligibility Type: -  
SR Actual Cost: Not reported  
SR Completion Date: Not reported  
SR Payment Date: Not reported  
SR Oral Date: Not reported  
SR Written Date: Not reported  
SR Soil Removal: Not reported  
SR Free Product Removal: Not reported  
SR Soil Tonnage Removed: Not reported  
SR Soil Treatment: Not reported

Map ID  
Direction  
Distance  
Elevation

MAP FINDINGS

Site

Database(s)

EDR ID Number  
EPA ID Number

**MORRIS FONTE CLEANERS (Continued)**

**U001355411**

SR Other Treatment: Not reported  
SR Alternate Proc Received Date: Not reported  
SR Alternate Procedure Status: Not reported  
SR Alternate Procedure Status Date: Not reported  
SR Alternate Procedure Comments: Not reported  
SA Task ID: 46061  
SA Cleanup Responsible: -  
SA Funding Eligibility Type: -  
SA Actual Cost: Not reported  
SA Completion Date: Not reported  
SA Payment Date: Not reported  
RAP Task ID: 46062  
RAP Cleanup Responsible ID: ST - STATE  
RAP Funding Eligibility Type: -  
RAP Actual Cost: Not reported  
RAP Completion Date: Not reported  
RAP Payment Date: Not reported  
RAP Last Order Approved: Not reported  
RA Task ID: 46063  
RA Cleanup Responsible: ST - STATE  
RA Funding Eligibility Type: -  
RA Years to Complete: Not reported  
RA Actual Cost: Not reported

[Click here for Florida Oculus:](#)

**UST:**

Facility Id: 8732611  
Facility Status: CLOSED  
Type Description: Fuel user/Non-retail  
Facility Phone: 8132535988  
Region: STATE  
Positioning Method: UNVR  
Lat/Long (dms): 27 56 12 / 82 28 50

**Owner:**

Owner Id: 14924  
Owner Name: MORRIS FONTE & SONS CLEANERS INC  
Owner Address: 614 S HOWARD AVE  
Owner Address 2: Not reported  
Owner City,St,Zip: TAMPA, FL 33606  
Owner Contact: FONTE, RON & DENNIS  
Owner Phone: 8132535988

**Tank Info:**

Name: MORRIS FONTE CLEANERS  
Address: 614 S HOWARD AVE  
Tank Id: 1  
Status: Removed  
Status Date: 9/30/1992  
Install Date: Not reported  
Substance: Fuel oil-on site heat  
Content Description: Fuel Oil - Onsite Heat  
Gallons: 550  
Vessel Indicator: TANK  
Tank Location: UNDERGROUND  
DEP Contractor: P

Map ID  
Direction  
Distance  
Elevation

MAP FINDINGS

Site

Database(s)

EDR ID Number  
EPA ID Number

**MORRIS FONTE CLEANERS (Continued)**

**U001355411**

Name: MORRIS FONTE CLEANERS  
Address: 614 S HOWARD AVE  
Tank Id: 2  
Status: Removed  
Status Date: 9/30/1992  
Install Date: Not reported  
Substance: Z  
Content Description: Other Non Regulated  
Gallons: 900  
Vessel Indicator: TANK  
Tank Location: UNDERGROUND  
DEP Contractor: P

Name: MORRIS FONTE CLEANERS  
Address: 614 S HOWARD AVE  
Tank Id: 3  
Status: Removed  
Status Date: 9/30/1992  
Install Date: Not reported  
Substance: Z  
Content Description: Other Non Regulated  
Gallons: 900  
Vessel Indicator: TANK  
Tank Location: UNDERGROUND  
DEP Contractor: P

[Click here for Florida Oculus:](#)

**CLEANUP SITES:**

DEP Cleanup Site Key: 58717382  
Source Database Name: Storage Tank Contamination Monitoring  
Source Database Id: 8732611  
CPAC Program Area Id: TK  
CLLC Cleanup Category Key: PETRO  
RSC2 Remediation Status Key: PENDING  
Data Load Date: 05/28/2019  
OC3 Office Id: SWD  
Physical Address Line 2: Not reported  
OIC Object Of Interest Id: FACIL  
PC2 Proximity Id: EXACT  
Calc Coordinates Accuracy Level Id: 3  
CMC2 Coordinate Method Id: Differentially Corrected GPS  
DC4 Datum Id: Geodetic Survey of 1984  
VSC1 Verification Status: REVIEWED  
Collect Username: RICCI\_L  
Collect Date: 12/29/2003  
Collect Affiliation: FLORIDA DEPARTMENT OF ENVIRONMENTAL PROTECTION  
Map Source: 1999 doqs  
Map Source Scale: 2328  
Interpolation Scale: Not reported  
Verifier Username: RICCI\_L  
Verifier Affiliation: FLORIDA DEPARTMENT OF ENVIRONMENTAL PROTECTION  
Verification Date: 12/29/2003  
Verified Coordinate Method Id: Digital Aerial Photography With Ground Control  
Source Database Name Code: STCM  
CMC2 Coordinate Method ID Code: DGPS

Map ID  
Direction  
Distance  
Elevation

MAP FINDINGS

Site

Database(s)

EDR ID Number  
EPA ID Number

**MORRIS FONTE CLEANERS (Continued)**

**U001355411**

DC4 Datum ID Code: WGS84  
Verified Coordinate Method ID Code: DPHO  
Comments: Not reported  
Latitude/Longitude (deg/min/sec): 27 56 16.2753 / 82 28 57.1527

DWM CONTAM:

Program Site Id: 8732611  
Lat DD: 27  
Lat MM: 56  
Lat SS: 16.2753  
Long DD: 82  
Long MM: 28  
Long SS: 57.1527  
Office/ District: SWD  
Program Area: Storage Tanks  
Offsite Contamination: Not reported  
Project Manager: Not reported  
Priority Score: 9  
Datum: 0  
Method: UNVR  
Facility Status: CLOSED  
Feature: Not reported  
Section: Not reported  
Township: Not reported  
Range: Not reported  
Staff Assigned: Not reported  
Priority (Y/N): Not reported

**CB352 COURTHOUSE SQUARE PARK**  
**West 600 E KENNEDY BLVD**  
**1/8-1/4 TAMPA, FL 33602**  
**0.222 mi.**  
**1172 ft. Site 3 of 3 in cluster CB**

**FL LUST U003798805**  
**FL UST N/A**

**Actual:**  
**15 ft.**

LUST:

**Focus Map:**  
**2**

Region: STATE  
Facility Id: 9803335  
Facility Status: CLOSED  
Facility Type: X - Contamination Site  
Facility Phone: (813)272-5912  
Facility Cleanup Rank: 8533  
District: Southwest District  
Lat/Long (dms): 27 56 55.6178 / 82 27 19.1639  
Section: Not reported  
Township: Not reported  
Range: Not reported  
Feature: Not reported  
Method: AGPS  
Datum: Not reported  
Score: 10  
Score Effective Date: 2002-03-20 00:00:00  
Score When Ranked: 10  
Operator: BILL HAND-EXT 3710  
Name Update: Not reported  
Address Update: 2000-11-21 00:00:00

Discharge Cleanup Summary:

Discharge Date: 11/6/2000



Map ID  
Direction  
Distance  
Elevation

MAP FINDINGS

Site

Database(s)

EDR ID Number  
EPA ID Number

**COURTHOUSE SQUARE PARK (Continued)**

**U003798805**

PCT Discharge Combined: Not reported  
Cleanup Required: R - CLEANUP REQUIRED  
Discharge Cleanup Status: SRCR - SRCR COMPLETE  
Disch Cleanup Status Date: 11/9/2016  
Cleanup Work Status: COMPLETED  
Information Source: C - CLOSURE REPORT  
Other Source Description: Not reported  
Eligibility Indicator: I - INELIGIBLE  
Site Manager: LUCE\_S  
Site Mgr End Date: 8/18/2016  
Tank Office: PCLP29 - HILLSBOROUGH ENVIRONMENTAL PROTECTION COMMISSION

Contaminated Media:  
Discharge Date: 11/6/2000  
Pct Discharge Combined With: Not reported  
Cleanup Required: R - CLEANUP REQUIRED  
Discharge Cleanup Status: SRCR - SRCR COMPLETE  
Disch Cleanup Status Date: 11/9/2016  
Cleanup Work Status: COMPLETED  
Information Source: C - CLOSURE REPORT  
Other Source Description: Not reported  
Elig Indicator: I - INELIGIBLE  
Site Manager: LUCE\_S  
Site Mgr End Date: 8/18/2016  
Tank Office: PCLP29 - HILLSBOROUGH ENVIRONM

Contaminated Drinking Wells: Not reported  
Contaminated Monitoring Well: No  
Contaminated Soil: Yes  
Contaminated Surface Water: No  
Contaminated Ground Water: Yes  
Pollutant: A - Leaded Gas  
Pollutant Other Description: Not reported  
Gallons Discharged: Not reported  
Discharge Date: 11/6/2000  
Pct Discharge Combined With: Not reported  
Cleanup Required: R - CLEANUP REQUIRED  
Discharge Cleanup Status: SRCR - SRCR COMPLETE  
Disch Cleanup Status Date: 11/9/2016  
Cleanup Work Status: COMPLETED  
Information Source: C - CLOSURE REPORT  
Other Source Description: Not reported  
Elig Indicator: I - INELIGIBLE  
Site Manager: LUCE\_S  
Site Mgr End Date: 8/18/2016  
Tank Office: PCLP29 - HILLSBOROUGH ENVIRONM

Contaminated Drinking Wells: Not reported  
Contaminated Monitoring Well: No  
Contaminated Soil: Yes  
Contaminated Surface Water: No  
Contaminated Ground Water: Yes  
Pollutant: D - Vehicular Diesel  
Pollutant Other Description: Not reported  
Gallons Discharged: Not reported

Task Information:  
District: SWD  
Facility ID: 9803335  
Facility Status: CLOSED

Map ID  
Direction  
Distance  
Elevation

MAP FINDINGS

Site

Database(s)

EDR ID Number  
EPA ID Number

**COURTHOUSE SQUARE PARK (Continued)**

**U003798805**

Facility Type: X - Contamination Site -  
County: HILLSBOROUGH  
County ID: 29  
Cleanup Eligibility Status: I  
Source Effective Date: 08-18-2016  
Discharge Date: 11-06-2000  
Cleanup Required: R - CLEANUP REQUIRED  
Discharge Cleanup Status: SRCR - SRCR COMPLETE  
Disch Cleanup Status Date: 11-09-2016  
SRC Action Type: SRCR - SITE REHABILITATION COMPLETION REPORT  
SRC Submit Date: 06-24-2016  
SRC Review Date: 06-28-2016  
SRC Completion Status: A - APPROVED  
SRC Issue Date: 11-09-2016  
SRC Comment: Not reported  
Cleanup Work Status: COMPLETED  
Site Mgr: LUCE\_S  
Site Mgr End Date: 08-18-2016  
Tank Office: PCLP29 - Hillsborough County  
SR Task ID: 71135  
SR Cleanup Responsible: -  
SR Funding Eligibility Type: -  
SR Actual Cost: Not reported  
SR Completion Date: Not reported  
SR Payment Date: Not reported  
SR Oral Date: Not reported  
SR Written Date: 09-10-2001  
SR Soil Removal: Y  
SR Free Product Removal: N  
SR Soil Tonnage Removed: 99  
SR Soil Treatment: Y  
SR Other Treatment: Not reported  
SR Alternate Proc Received Date: Not reported  
SR Alternate Procedure Status: Not reported  
SR Alternate Procedure Status Date: Not reported  
SR Alternate Procedure Comments: Not reported  
SA Task ID: 63196  
SA Cleanup Responsible: -  
SA Funding Eligibility Type: -  
SA Actual Cost: Not reported  
SA Completion Date: Not reported  
SA Payment Date: Not reported  
RAP Task ID: 75139  
RAP Cleanup Responsible ID: -  
RAP Funding Eligibility Type: -  
RAP Actual Cost: Not reported  
RAP Completion Date: 08-22-2006  
RAP Payment Date: Not reported  
RAP Last Order Approved: Not reported  
RA Task ID: 77988  
RA Cleanup Responsible: -  
RA Funding Eligibility Type: -  
RA Years to Complete: 0  
RA Actual Cost: Not reported

Map ID  
Direction  
Distance  
Elevation

MAP FINDINGS

Site

Database(s)

EDR ID Number  
EPA ID Number

**COURTHOUSE SQUARE PARK (Continued)**

**U003798805**

[Click here for Florida Oculus:](#)

UST:

Facility Id: 9803335  
Facility Status: CLOSED  
Type Description: Contamination Site  
Facility Phone: 8132725912  
Region: STATE  
Positioning Method: AGPS  
Lat/Long (dms): 27 56 56 / 82 27 20

Owner Records Not Found for this facility id:

Tank Info:

Name: COURTHOUSE SQUARE PARK  
Address: 600 E KENNEDY BLVD  
Tank Id: 1  
Status: Removed  
Status Date: 10/1/2000  
Install Date: Not reported  
Substance: Leaded gas  
Content Description: Leaded Gas  
Gallons: 1000  
Vessel Indicator: TANK  
Tank Location: UNDERGROUND  
DEP Contractor: P

Name: COURTHOUSE SQUARE PARK  
Address: 600 E KENNEDY BLVD  
Tank Id: 2  
Status: Removed  
Status Date: 10/1/2000  
Install Date: Not reported  
Substance: Leaded gas  
Content Description: Leaded Gas  
Gallons: 1000  
Vessel Indicator: TANK  
Tank Location: UNDERGROUND  
DEP Contractor: P

Name: COURTHOUSE SQUARE PARK  
Address: 600 E KENNEDY BLVD  
Tank Id: 3  
Status: Removed  
Status Date: 10/1/2000  
Install Date: Not reported  
Substance: Leaded gas  
Content Description: Leaded Gas  
Gallons: 500  
Vessel Indicator: TANK  
Tank Location: UNDERGROUND  
DEP Contractor: P

Name: COURTHOUSE SQUARE PARK  
Address: 600 E KENNEDY BLVD  
Tank Id: 4  
Status: Removed  
Status Date: 10/1/2000

Map ID  
Direction  
Distance  
Elevation

MAP FINDINGS

Site

Database(s)

EDR ID Number  
EPA ID Number

**COURTHOUSE SQUARE PARK (Continued)**

**U003798805**

Install Date: Not reported  
Substance: Leaded gas  
Content Description: Leaded Gas  
Gallons: 500  
Vessel Indicator: TANK  
Tank Location: UNDERGROUND  
DEP Contractor: P

[Click here for Florida Oculus:](#)

**353**  
**WNW**  
**1/8-1/4**  
**0.223 mi.**  
**1178 ft.**

**QUALITY CRAFTSMAN SERVICES, INC.**  
**4207 SOUTH DALE MABRY HWY UNIT 6109**  
**TAMPA, FL 33611**

**FL SWF/LF** **S114562822**  
**N/A**

**Actual:**  
**13 ft.**  
**Focus Map:**  
**8**

SWF/LF:  
Name: QUALITY CRAFTSMAN SERVICES, INC.  
Address: 4207 SOUTH DALE MABRY HWY UNIT 6109  
City,State,Zip: TAMPA, FL 33611  
Facility ID: 101657  
District: SWD  
Lat/Long: :: / ::  
Class Type: 754  
Classification: WASTE TIRE COLLECTOR  
Class Status: INACTIVE (I)  
Section: Not reported  
Township: Not reported  
Range: Not reported  
Responsible Authority Name: Not reported  
Responsible Authority Address: Not reported  
Responsible Authority City,St,Zip: Not reported  
Responsible Authority Phone: Not reported  
EMail Address1: Not reported  
EMail Address2: Not reported  
Site Supervisor Name: Not reported  
Site Supervisor Addr: Not reported  
Site Supervisor City/State/Zip: Not reported  
Site Supervisor Telephone: Not reported  
Land Owner Name: Not reported  
Land Owner Address: Not reported  
Land Owner City/State/Zip: Not reported  
Land Owner Telephone: Not reported

[Click here for Florida Oculus:](#)

Map ID  
Direction  
Distance  
Elevation

MAP FINDINGS

Site

Database(s)

EDR ID Number  
EPA ID Number

354  
SSE  
1/8-1/4  
0.225 mi.  
1189 ft.

**ROYAL CROWN BOTTLING**  
**701 E ELLA MAE ST**  
**TAMPA, FL 33602**

**FL UST**    **U001354474**  
**N/A**

**Actual:**  
**4 ft.**  
**Focus Map:**  
**6**

UST:  
Facility Id: 8625242  
Facility Status: CLOSED  
Type Description: Fuel user/Non-retail  
Facility Phone: 8132290101  
Region: STATE  
Positioning Method: UNVR  
Lat/Long (dms): 27 56 29 / 82 27 9

Owner:  
Owner Id: 11075  
Owner Name: JASON DORAN CO  
Owner Address: 315 E MADISON ST  
Owner Address 2: Not reported  
Owner City,St,Zip: TAMPA, FL 33602  
Owner Contact: C. ANDERSON  
Owner Phone: 8132288150

Tank Info:  
Name: ROYAL CROWN BOTTLING  
Address: 701 E ELLA MAE ST  
Tank Id: 1  
Status: Removed  
Status Date: Not reported  
Install Date: Not reported  
Substance: Leaded gas  
Content Description: Leaded Gas  
Gallons: 4000  
Vessel Indicator: TANK  
Tank Location: UNDERGROUND  
DEP Contractor: P

Name: ROYAL CROWN BOTTLING  
Address: 701 E ELLA MAE ST  
Tank Id: 2  
Status: Removed  
Status Date: Not reported  
Install Date: Not reported  
Substance: Leaded gas  
Content Description: Leaded Gas  
Gallons: 4000  
Vessel Indicator: TANK  
Tank Location: UNDERGROUND  
DEP Contractor: P

[Click here for Florida Oculus:](#)

Map ID  
Direction  
Distance  
Elevation

MAP FINDINGS

Site

Database(s)

EDR ID Number  
EPA ID Number

**CD355**    **CARBO DISTRIBUTORS**  
**WNW**     **4510 S CHURCH AVE**  
**1/8-1/4**   **TAMPA, FL 33611**  
**0.225 mi.**  
**1190 ft.**   **Site 1 of 2 in cluster CD**

**FL LUST**   **U001355254**  
**FL UST**    **N/A**

**Actual:**        **LUST:**  
**12 ft.**            Region:                STATE  
**Focus Map:**    Facility Id:            8627715  
**8**                Facility Status:        CLOSED  
                      Facility Type:          C - Fuel user/Non-retail  
                      Facility Phone:        (813)837-1961  
                      Facility Cleanup Rank: Not reported  
                      District:                Southwest District  
                      Lat/Long (dms):      27 53 52.21 / 82 30 28.72  
                      Section:                Not reported  
                      Township:              Not reported  
                      Range:                 Not reported  
                      Feature:                Not reported  
                      Method:                UNVR  
                      Datum:                 0  
                      Score:                  10  
                      Score Effective Date: 1997-11-04 00:00:00  
                      Score When Ranked:   Not reported  
                      Operator:               CARBO DISTRIBUTORS  
                      Name Update:          Not reported  
                      Address Update:        Not reported

**Petroleum Cleanup PCT Facility Score:**  
Facility Cleanup Status:    CMPL - COMPLETED  
Contact:                      Not reported  
Contact Company:            CARBO DISTRIBUTORS  
Contact Address:             4510 S CHURCH AVE  
Contact City/State/Zip:     TAMPA, FL 33611  
Phone:                        (0)-  
Bad Address Ind:             N  
State:                         FL  
Zip:                            33611, 2201  
Score:                         10  
Score Effective Date:        1997-11-04 00:00:00  
Related Party ID:            3355  
Primary RP Role:             ACCOUNT OWNER  
RP Begin Date:               1986-11-05  
RP Zip:                        2201  
RP Extension:                Not reported

**Discharge Cleanup Summary:**  
Discharge Date:              2/11/1991  
PCT Discharge Combined:    Not reported  
Cleanup Required:            R - CLEANUP REQUIRED  
Discharge Cleanup Status:   NFA - NFA COMPLETE  
Disch Cleanup Status Date: 6/18/1992  
Cleanup Work Status:        COMPLETED  
Information Source:          A - ABANDONED TANK RESTORATION  
Other Source Description:    Not reported  
Eligibility Indicator:        E - ELIGIBLE  
Site Manager:                MCKELVEY\_M  
Site Mgr End Date:           11/3/2000  
Tank Office:                  PCLP29 - HILLSBOROUGH ENVIRONMENTAL PROTECTION COMMISSION

Map ID  
Direction  
Distance  
Elevation

MAP FINDINGS

Site

Database(s)

EDR ID Number  
EPA ID Number

**CARBO DISTRIBUTORS (Continued)**

**U001355254**

Petroleum Cleanup Program Eligibility:

Facility ID: 8627715  
Discharge Date: 2/11/1991  
Pct Discharge Combined With: Not reported  
Cleanup Required: R - CLEANUP REQUIRED  
Discharge Cleanup Status: NFA - NFA COMPLETE  
Disch Cleanup Status Date: 6/18/1992  
Cleanup Work Status: COMPLETED  
Information Source: A - ABANDONED TANK RESTORATION  
Other Source Description: Not reported  
Application Received Date: 6/19/1992  
Cleanup Program: A - ABANDONED TANK RESTORATION PROGRAM  
Eligibility Status: 9/21/1992  
Elig Status Date: 9/21/1992  
Letter Of Intent Date: 6/19/1992  
Redetermined: No  
Inspection Date: 2/24/1992  
Site Manager: MCKELVEY\_M  
Site Mgr End Date: 11/3/2000  
Tank Office: PCLP29 - HILLSBOROUGH ENVIRONMENTAL PROTECTION COMMISSION  
Deductible Amount: 500  
Deductible Paid To Date: 500  
Co-Pay Amount: 0  
Co-Pay Paid To Date: 0  
Cap Amount: Not reported

Contaminated Media:

Discharge Date: 2/11/1991  
Pct Discharge Combined With: Not reported  
Cleanup Required: R - CLEANUP REQUIRED  
Discharge Cleanup Status: NFA - NFA COMPLETE  
Disch Cleanup Status Date: 6/18/1992  
Cleanup Work Status: COMPLETED  
Information Source: A - ABANDONED TANK RESTORATION  
Other Source Description: Not reported  
Elig Indicator: E - ELIGIBLE  
Site Manager: MCKELVEY\_M  
Site Mgr End Date: 11/3/2000  
Tank Office: PCLP29 - HILLSBOROUGH ENVIRONM  
Contaminated Drinking Wells: 0  
Contaminated Monitoring Well: No  
Contaminated Soil: Yes  
Contaminated Surface Water: No  
Contaminated Ground Water: No  
Pollutant: B - Unleaded Gas  
Pollutant Other Description: Not reported  
Gallons Discharged: Not reported  
Discharge Date: 2/11/1991  
Pct Discharge Combined With: Not reported  
Cleanup Required: R - CLEANUP REQUIRED  
Discharge Cleanup Status: NFA - NFA COMPLETE  
Disch Cleanup Status Date: 6/18/1992  
Cleanup Work Status: COMPLETED  
Information Source: A - ABANDONED TANK RESTORATION  
Other Source Description: Not reported  
Elig Indicator: E - ELIGIBLE  
Site Manager: MCKELVEY\_M

Map ID  
Direction  
Distance  
Elevation

MAP FINDINGS

Site

Database(s)

EDR ID Number  
EPA ID Number

**CARBO DISTRIBUTORS (Continued)**

**U001355254**

Site Mgr End Date: 11/3/2000  
Tank Office: PCLP29 - HILLSBOROUGH ENVIRONM  
Contaminated Drinking Wells: 0  
Contaminated Monitoring Well: No  
Contaminated Soil: Yes  
Contaminated Surface Water: No  
Contaminated Ground Water: No  
Pollutant: M - Fuel Oil - Onsite Heat  
Pollutant Other Description: Not reported  
Gallons Discharged: Not reported

**Task Information:**

District: SWD  
Facility ID: 8627715  
Facility Status: CLOSED  
Facility Type: C - Fuel user/Non-retail -  
County: HILLSBOROUGH  
County ID: 29  
Cleanup Eligibility Status: E  
Source Effective Date: 06-18-1992  
Discharge Date: 02-11-1991  
Cleanup Required: R - CLEANUP REQUIRED  
Discharge Cleanup Status: NFA - NFA COMPLETE  
Disch Cleanup Status Date: 06-18-1992  
SRC Action Type: NFA - NO FURTHER ACTION  
SRC Submit Date: 05-29-1992  
SRC Review Date: 06-08-1992  
SRC Completion Status: A - APPROVED  
SRC Issue Date: 06-18-1992  
SRC Comment: Not reported  
Cleanup Work Status: COMPLETED  
Site Mgr: MCKELVEY\_M  
Site Mgr End Date: 11-03-2000  
Tank Office: PCLP29 - Hillsborough County  
SR Task ID: 46638  
SR Cleanup Responsible: -  
SR Funding Eligibility Type: -  
SR Actual Cost: \$33,374.59  
SR Completion Date: 02-11-1992  
SR Payment Date: 10-05-1993  
SR Oral Date: Not reported  
SR Written Date: Not reported  
SR Soil Removal: Y  
SR Free Product Removal: Not reported  
SR Soil Tonnage Removed: 343  
SR Soil Treatment: Not reported  
SR Other Treatment: Not reported  
SR Alternate Proc Received Date: Not reported  
SR Alternate Procedure Status: Not reported  
SR Alternate Procedure Status Date: Not reported  
SR Alternate Procedure Comments: Not reported  
SA Task ID: 46639  
SA Cleanup Responsible: -  
SA Funding Eligibility Type: -  
SA Actual Cost: \$5,535.39  
SA Completion Date: 06-08-1992  
SA Payment Date: 10-01-1993  
RAP Task ID: 46640



Map ID  
Direction  
Distance  
Elevation

MAP FINDINGS

Site

Database(s)

EDR ID Number  
EPA ID Number

**CARBO DISTRIBUTORS (Continued)**

**U001355254**

RAP Cleanup Responsible ID: NA - NOT APPLICABLE  
RAP Funding Eligibility Type: -  
RAP Actual Cost: Not reported  
RAP Completion Date: Not reported  
RAP Payment Date: Not reported  
RAP Last Order Approved: Not reported  
RA Task ID: 46641  
RA Cleanup Responsible: NA - NOT APPLICABLE  
RA Funding Eligibility Type: -  
RA Years to Complete: Not reported  
RA Actual Cost: Not reported

[Click here for Florida Oculus:](#)

**UST:**

Facility Id: 8627715  
Facility Status: CLOSED  
Type Description: Fuel user/Non-retail  
Facility Phone: 8138371961  
Region: STATE  
Positioning Method: UNVR  
Lat/Long (dms): 27 53 52 / 82 30 30

**Owner:**

Owner Id: 3355  
Owner Name: CARBO DISTRIBUTORS  
Owner Address: 4510 S CHURCH AVE  
Owner Address 2: Not reported  
Owner City,St,Zip: TAMPA, FL 33611  
Owner Contact: Not reported  
Owner Phone: 0

**Tank Info:**

Name: CARBO DISTRIBUTORS  
Address: 4510 S CHURCH AVE  
Tank Id: 1  
Status: Removed  
Status Date: 2/28/1992  
Install Date: 7/1/1976  
Substance: Vehicular diesel  
Content Description: Vehicular Diesel  
Gallons: 10000  
Vessel Indicator: TANK  
Tank Location: UNDERGROUND  
DEP Contractor: P

Name: CARBO DISTRIBUTORS  
Address: 4510 S CHURCH AVE  
Tank Id: 2  
Status: Removed  
Status Date: 2/28/1992  
Install Date: 7/1/1978  
Substance: Leaded gas  
Content Description: Leaded Gas  
Gallons: 3000  
Vessel Indicator: TANK  
Tank Location: UNDERGROUND

Map ID  
Direction  
Distance  
Elevation

MAP FINDINGS

Site

Database(s)

EDR ID Number  
EPA ID Number

**CARBO DISTRIBUTORS (Continued)**

**U001355254**

DEP Contractor: P

[Click here for Florida Oculus:](#)

**CD356**  
**WNW**  
**1/8-1/4**  
**0.225 mi.**  
**1190 ft.**

**FABRIC KING**  
**4510 S CHURCH AVE**  
**TAMPA, FL 33611**  
**Site 2 of 2 in cluster CD**

**RCRA-VSQQ** **1004684065**  
**FINDS** **FLD984253922**  
**ECHO**

**Actual:**  
**12 ft.**

**RCRA-VSQQ:**

Date form received by agency: 03/29/1993

**Focus Map:**  
**8**

Facility name: FABRIC KING  
Facility address: 4510 S CHURCH AVE  
TAMPA, FL 33611-2201

EPA ID: FLD984253922  
Mailing address: S CHURCH AVE  
TAMPA, FL 33611-2201

Contact: RAY ROCHA  
Contact address: S CHURCH AVE  
TAMPA, FL 33611-2201

Contact country: US  
Contact telephone: 813-835-0001  
Contact email: Not reported

EPA Region: 04  
Classification: Conditionally Exempt Small Quantity Generator

Description: Handler: generates 100 kg or less of hazardous waste per calendar month, and accumulates 1000 kg or less of hazardous waste at any time; or generates 1 kg or less of acutely hazardous waste per calendar month, and accumulates at any time: 1 kg or less of acutely hazardous waste; or 100 kg or less of any residue or contaminated soil, waste or other debris resulting from the cleanup of a spill, into or on any land or water, of acutely hazardous waste; or generates 100 kg or less of any residue or contaminated soil, waste or other debris resulting from the cleanup of a spill, into or on any land or water, of acutely hazardous waste during any calendar month, and accumulates at any time: 1 kg or less of acutely hazardous waste; or 100 kg or less of any residue or contaminated soil, waste or other debris resulting from the cleanup of a spill, into or on any land or water, of acutely hazardous waste

**Owner/Operator Summary:**

Owner/operator name: ROCHA RAY  
Owner/operator address: 4510 S CHURCH AVE  
TAMPA, FL 33611

Owner/operator country: US  
Owner/operator telephone: Not reported  
Owner/operator email: Not reported

Owner/operator fax: Not reported  
Owner/operator extension: Not reported  
Legal status: Private

Owner/Operator Type: Owner  
Owner/Op start date: 05/06/1998  
Owner/Op end date: Not reported

Owner/operator name: RAY ROCHA

Map ID  
Direction  
Distance  
Elevation

MAP FINDINGS

Site

Database(s)

EDR ID Number  
EPA ID Number

**FABRIC KING (Continued)**

**1004684065**

Owner/operator address: 4510 S CHURCH AVE  
TAMPA, FL 33611  
Owner/operator country: US  
Owner/operator telephone: Not reported  
Owner/operator email: Not reported  
Owner/operator fax: Not reported  
Owner/operator extension: Not reported  
Legal status: Private  
Owner/Operator Type: Owner  
Owner/Op start date: 05/06/1998  
Owner/Op end date: Not reported

Handler Activities Summary:

U.S. importer of hazardous waste: No  
Mixed waste (haz. and radioactive): No  
Recycler of hazardous waste: No  
Transporter of hazardous waste: No  
Treater, storer or disposer of HW: No  
Underground injection activity: No  
On-site burner exemption: No  
Furnace exemption: No  
Used oil fuel burner: No  
Used oil processor: No  
User oil refiner: No  
Used oil fuel marketer to burner: No  
Used oil Specification marketer: No  
Used oil transfer facility: No  
Used oil transporter: No

Hazardous Waste Summary:

. Waste code: D001  
. Waste name: IGNITABLE WASTE

Violation Status: No violations found

FINDS:

Registry ID: 110005623307

Environmental Interest/Information System

RCRAInfo is a national information system that supports the Resource Conservation and Recovery Act (RCRA) program through the tracking of events and activities related to facilities that generate, transport, and treat, store, or dispose of hazardous waste. RCRAInfo allows RCRA program staff to track the notification, permit, compliance, and corrective action activities required under RCRA.

Florida Environmental System Today Application (FIESTA) Data Maintenance (FDM) system maintains entity, environmental interest and affiliation data for the State of Florida.

[Click this hyperlink](#) while viewing on your computer to access additional FINDS: detail in the EDR Site Report.

Map ID  
Direction  
Distance  
Elevation

MAP FINDINGS

Site

Database(s)

EDR ID Number  
EPA ID Number

**FABRIC KING (Continued)**

**1004684065**

ECHO:  
Envid: 1004684065  
Registry ID: 110005623307  
DFR URL: <http://echo.epa.gov/detailed-facility-report?fid=110005623307>

**357**  
**North**  
**1/8-1/4**  
**0.227 mi.**  
**1196 ft.**

**NIEVES LAND DEVELOPMENT INC**  
**245 N WILLIAMS BLVD**  
**TAMPA, FL 33592**

**FL AST** **A100168157**  
**N/A**

**Actual:**  
**14 ft.**  
**Focus Map:**  
**6**

AST:  
Name: NIEVES LAND DEVELOPMENT INC  
Address: 245 N WILLIAMS BLVD  
Facility ID: 8839286  
Facility Status: OPEN  
Type Description: Fuel user/Non-retail  
Facility Phone: 8139852945  
DEP Contractor Own: P  
Region: STATE  
Positioning Method: Not reported  
Lat/Long (dms): Not reported

Owner:  
Owner Id: 15451  
Owner Name: NIEVES LAND DEVELOPMENT INC  
Owner Address: 1715 E FOWLER AVE #126  
Owner Address 2: Not reported  
Owner City,St,Zip: TAMPA, FL 33612  
Owner Contact: A. NIEVES  
Owner Phone: 8139852945

Tank Id: 1  
Status: In service  
Status Date: Not reported  
Install Date: Not reported  
Substance: Vehicular diesel  
Content Description: Vehicular Diesel  
Gallons: 550  
Tank Location: ABOVEGROUND

[Click here for Florida Oculus:](#)

**CE358**  
**NW**  
**1/8-1/4**  
**0.227 mi.**  
**1198 ft.**

**SIR SPEEDY**  
**501 E JACKSON ST**  
**TAMPA, FL 33602**  
**Site 1 of 2 in cluster CE**

**RCRA-SQG** **1000502617**  
**FINDS** **FLD984227843**  
**ECHO**

**Actual:**  
**10 ft.**  
**Focus Map:**  
**6**

RCRA-SQG:  
Date form received by agency: 01/13/1992  
Facility name: SIR SPEEDY  
Facility address: 501 E JACKSON ST  
TAMPA, FL 33602-4929

Map ID  
Direction  
Distance  
Elevation

MAP FINDINGS

Site

Database(s)

EDR ID Number  
EPA ID Number

**SIR SPEEDY (Continued)**

**1000502617**

EPA ID: FLD984227843  
Mailing address: E JACKSON ST  
TAMPA, FL 33602-4929  
Contact: PAUL GRAVES  
Contact address: E JACKSON ST  
TAMPA, FL 33602-4929  
Contact country: US  
Contact telephone: 813-228-8811  
Contact email: Not reported  
EPA Region: 04  
Classification: Small Small Quantity Generator  
Description: Handler: generates more than 100 and less than 1000 kg of hazardous waste during any calendar month and accumulates less than 6000 kg of hazardous waste at any time; or generates 100 kg or less of hazardous waste during any calendar month, and accumulates more than 1000 kg of hazardous waste at any time

**Owner/Operator Summary:**

Owner/operator name: PAUL GRAVES  
Owner/operator address: 501 E JACKSON ST  
TAMPA, FL 33602

Owner/operator country: US  
Owner/operator telephone: Not reported  
Owner/operator email: Not reported  
Owner/operator fax: Not reported  
Owner/operator extension: Not reported  
Legal status: Private  
Owner/Operator Type: Owner  
Owner/Op start date: 10/18/1996  
Owner/Op end date: Not reported

Owner/operator name: GRAVES PAUL  
Owner/operator address: 501 E JACKSON ST  
TAMPA, FL 33602

Owner/operator country: US  
Owner/operator telephone: Not reported  
Owner/operator email: Not reported  
Owner/operator fax: Not reported  
Owner/operator extension: Not reported  
Legal status: Private  
Owner/Operator Type: Owner  
Owner/Op start date: 10/18/1996  
Owner/Op end date: Not reported

**Handler Activities Summary:**

U.S. importer of hazardous waste: No  
Mixed waste (haz. and radioactive): No  
Recycler of hazardous waste: No  
Transporter of hazardous waste: No  
Treater, storer or disposer of HW: No  
Underground injection activity: No  
On-site burner exemption: No  
Furnace exemption: No  
Used oil fuel burner: No  
Used oil processor: No  
User oil refiner: No

Map ID  
Direction  
Distance  
Elevation

MAP FINDINGS

Site

Database(s)

EDR ID Number  
EPA ID Number

**SIR SPEEDY (Continued)**

**1000502617**

Used oil fuel marketer to burner: No  
Used oil Specification marketer: No  
Used oil transfer facility: No  
Used oil transporter: No

Hazardous Waste Summary:

. Waste code: D011  
. Waste name: SILVER

Violation Status: No violations found

FINDS:

Registry ID: 110005613121

Environmental Interest/Information System

RCRAInfo is a national information system that supports the Resource Conservation and Recovery Act (RCRA) program through the tracking of events and activities related to facilities that generate, transport, and treat, store, or dispose of hazardous waste. RCRAInfo allows RCRA program staff to track the notification, permit, compliance, and corrective action activities required under RCRA.

Florida Environmental System Today Application (FIESTA) Data Maintenance (FDM) system maintains entity, environmental interest and affiliation data for the State of Florida.

[Click this hyperlink](#) while viewing on your computer to access additional FINDS: detail in the EDR Site Report.

ECHO:

Envid: 1000502617  
Registry ID: 110005613121  
DFR URL: <http://echo.epa.gov/detailed-facility-report?fid=110005613121>

359  
NW  
1/8-1/4  
0.227 mi.  
1199 ft.

**U S DRUG ENFORCEMENT AGENCY**  
**2904 W ESTRELLA ST**  
**TAMPA, FL 33629**

**RCRA-VSQQ 1014468122**  
**FLT970058319**

**Actual:**  
**17 ft.**  
**Focus Map:**  
**5**

RCRA-VSQQ:  
Date form received by agency: 06/30/1997  
Facility name: U S DRUG ENFORCEMENT AGENCY  
Facility address: 2904 W ESTRELLA ST  
TAMPA, FL 33629-6054  
EPA ID: FLT970058319  
Contact: Not reported  
Contact address: Not reported  
Not reported  
Contact country: US  
Contact telephone: Not reported  
Contact email: Not reported  
EPA Region: 04  
Classification: Conditionally Exempt Small Quantity Generator

Map ID  
Direction  
Distance  
Elevation

MAP FINDINGS

Site

Database(s)

EDR ID Number  
EPA ID Number

**U S DRUG ENFORCEMENT AGENCY (Continued)**

**1014468122**

Description: Handler: generates 100 kg or less of hazardous waste per calendar month, and accumulates 1000 kg or less of hazardous waste at any time; or generates 1 kg or less of acutely hazardous waste per calendar month, and accumulates at any time: 1 kg or less of acutely hazardous waste; or 100 kg or less of any residue or contaminated soil, waste or other debris resulting from the cleanup of a spill, into or on any land or water, of acutely hazardous waste; or generates 100 kg or less of any residue or contaminated soil, waste or other debris resulting from the cleanup of a spill, into or on any land or water, of acutely hazardous waste during any calendar month, and accumulates at any time: 1 kg or less of acutely hazardous waste; or 100 kg or less of any residue or contaminated soil, waste or other debris resulting from the cleanup of a spill, into or on any land or water, of acutely hazardous waste

Handler Activities Summary:

U.S. importer of hazardous waste: No  
Mixed waste (haz. and radioactive): No  
Recycler of hazardous waste: No  
Transporter of hazardous waste: No  
Treater, storer or disposer of HW: No  
Underground injection activity: No  
On-site burner exemption: No  
Furnace exemption: No  
Used oil fuel burner: No  
Used oil processor: No  
Used oil refiner: No  
Used oil fuel marketer to burner: No  
Used oil Specification marketer: No  
Used oil transfer facility: No  
Used oil transporter: No

Violation Status: No violations found

**CF360 WAREHOUSE FACILITY**  
**WNW 3820 W FAIR OAKS AVE**  
**1/8-1/4 TAMPA, FL 33611**  
**0.228 mi.**  
**1203 ft. Site 1 of 2 in cluster CF**

**FL UST U001355556**  
**N/A**

**Actual:** UST:  
**12 ft.** Facility Id: 8735534  
**Focus Map:** Facility Status: CLOSED  
**8** Type Description: Fuel user/Non-retail  
Facility Phone: 9044329827  
Region: STATE  
Positioning Method: ADDM  
Lat/Long (dms): 27 54 3.0332 / 82 30 25.8351

Owner:  
Owner Id: 10378  
Owner Name: HORNSBY, AUBREY T TRUST  
Owner Address: PO BOX 1671  
Owner Address 2: Not reported  
Owner City,St,Zip: PENSACOLA, FL 32597  
Owner Contact: RICHARD H. SHERRILL  
Owner Phone: 9044329827

Map ID  
Direction  
Distance  
Elevation

MAP FINDINGS

Site

Database(s)

EDR ID Number  
EPA ID Number

**WAREHOUSE FACILITY (Continued)**

**U001355556**

Tank Info:  
Name: WAREHOUSE FACILITY  
Address: 3820 W FAIR OAKS AVE  
Tank Id: 1  
Status: Removed  
Status Date: 5/31/1990  
Install Date: Not reported  
Substance: Leaded gas  
Content Description: Leaded Gas  
Gallons: 280  
Vessel Indicator: TANK  
Tank Location: UNDERGROUND  
DEP Contractor: P

[Click here for Florida Oculus:](#)

**CF361**  
**WNW**  
**1/8-1/4**  
**0.228 mi.**  
**1203 ft.**

**FINGAR PAINTING INC**  
**3820 W FAIR OAKS AVE**  
**TAMPA, FL 33611**  
**Site 2 of 2 in cluster CF**

**RCRA-VSQG** **1000296935**  
**FINDS** **FLD032761983**  
**ECHO**

**Actual:**  
**12 ft.**

**RCRA-VSQG:**

**Focus Map:**  
**8**

Date form received by agency: 03/08/2010  
Facility name: FINGAR PAINTING INC  
Facility address: 3820 W FAIR OAKS AVE  
TAMPA, FL 33611-2227  
EPA ID: FLD032761983  
Mailing address: W FAIR OAKS AVE  
TAMPA, FL 33611-2227  
Contact: ROGER FINGAR  
Contact address: N 51ST ST  
TEMPLE TERRACE, FL 33617-1404  
Contact country: US  
Contact telephone: 813-985-3329  
Contact email: ROGER@FINGARPAINTING.COM  
EPA Region: 04  
Land type: Private  
Classification: Conditionally Exempt Small Quantity Generator  
Description: Handler: generates 100 kg or less of hazardous waste per calendar month, and accumulates 1000 kg or less of hazardous waste at any time; or generates 1 kg or less of acutely hazardous waste per calendar month, and accumulates at any time: 1 kg or less of acutely hazardous waste; or 100 kg or less of any residue or contaminated soil, waste or other debris resulting from the cleanup of a spill, into or on any land or water, of acutely hazardous waste; or generates 100 kg or less of any residue or contaminated soil, waste or other debris resulting from the cleanup of a spill, into or on any land or water, of acutely hazardous waste during any calendar month, and accumulates at any time: 1 kg or less of acutely hazardous waste; or 100 kg or less of any residue or contaminated soil, waste or other debris resulting from the cleanup of a spill, into or on any land or water, of acutely hazardous waste

**Owner/Operator Summary:**

Owner/operator name: D NEMETH



Map ID  
Direction  
Distance  
Elevation

MAP FINDINGS

Site

Database(s)

EDR ID Number  
EPA ID Number

**FINGAR PAINTING INC (Continued)**

**1000296935**

Owner/operator address: 3820 W FAIR OAKS AVE  
TAMPA, FL 33611  
Owner/operator country: US  
Owner/operator telephone: Not reported  
Owner/operator email: Not reported  
Owner/operator fax: Not reported  
Owner/operator extension: Not reported  
Legal status: Private  
Owner/Operator Type: Owner  
Owner/Op start date: 12/27/1996  
Owner/Op end date: 02/05/2007

Owner/operator name: FINGAR PAINTING INC  
Owner/operator address: 3820 W FAIR OAKS AVE  
TAMPA, FL 33611  
Owner/operator country: US  
Owner/operator telephone: 813-985-3329  
Owner/operator email: Not reported  
Owner/operator fax: Not reported  
Owner/operator extension: Not reported  
Legal status: Private  
Owner/Operator Type: Operator  
Owner/Op start date: 02/05/2007  
Owner/Op end date: Not reported

Owner/operator name: NEMETH D  
Owner/operator address: 3820 W FAIR OAKS AVE  
TAMPA, FL 33611  
Owner/operator country: US  
Owner/operator telephone: Not reported  
Owner/operator email: Not reported  
Owner/operator fax: Not reported  
Owner/operator extension: Not reported  
Legal status: Private  
Owner/Operator Type: Owner  
Owner/Op start date: 12/27/1996  
Owner/Op end date: 02/05/2007

Owner/operator name: DISCOUNT MINI STORAGE  
Owner/operator address: 3820 W FAIR OAKS AVE  
TAMPA, FL 33611  
Owner/operator country: US  
Owner/operator telephone: 813-839-4773  
Owner/operator email: Not reported  
Owner/operator fax: Not reported  
Owner/operator extension: Not reported  
Legal status: Private  
Owner/Operator Type: Owner  
Owner/Op start date: 02/05/2007  
Owner/Op end date: Not reported

Handler Activities Summary:

U.S. importer of hazardous waste: No  
Mixed waste (haz. and radioactive): No  
Recycler of hazardous waste: No  
Transporter of hazardous waste: No  
Treater, storer or disposer of HW: No

Map ID  
Direction  
Distance  
Elevation

MAP FINDINGS

Site

Database(s)

EDR ID Number  
EPA ID Number

**FINGAR PAINTING INC (Continued)**

**1000296935**

Underground injection activity: No  
On-site burner exemption: No  
Furnace exemption: No  
Used oil fuel burner: No  
Used oil processor: No  
User oil refiner: No  
Used oil fuel marketer to burner: No  
Used oil Specification marketer: No  
Used oil transfer facility: No  
Used oil transporter: No

Facility Has Received Notices of Violations:

Regulation violated: GGR:  
Area of violation: Generators - General  
Date violation determined: 12/22/1986  
Date achieved compliance: 02/05/1987  
Violation lead agency: State  
Enforcement action: DEP WARNING LETTER  
Enforcement action date: 12/22/1986  
Enf. disposition status: Not reported  
Enf. disp. status date: Not reported  
Enforcement lead agency: State  
Proposed penalty amount: Not reported  
Final penalty amount: Not reported  
Paid penalty amount: Not reported

Evaluation Action Summary:

Evaluation date: 12/22/1986  
Evaluation: NON-FINANCIAL RECORD REVIEW  
Area of violation: Generators - General  
Date achieved compliance: 02/05/1987  
Evaluation lead agency: State  
  
Evaluation date: 11/04/1985  
Evaluation: COMPLIANCE EVALUATION INSPECTION ON-SITE  
Area of violation: Not reported  
Date achieved compliance: Not reported  
Evaluation lead agency: State

FINDS:

Registry ID: 110002529461

Environmental Interest/Information System

RCRAInfo is a national information system that supports the Resource Conservation and Recovery Act (RCRA) program through the tracking of events and activities related to facilities that generate, transport, and treat, store, or dispose of hazardous waste. RCRAInfo allows RCRA program staff to track the notification, permit, compliance, and corrective action activities required under RCRA.

Florida Environmental System Today Application (FIESTA) Data Maintenance (FDM) system maintains entity, environmental interest and affiliation data for the State of Florida.

Map ID  
Direction  
Distance  
Elevation

MAP FINDINGS

Site

Database(s)

EDR ID Number  
EPA ID Number

**FINGAR PAINTING INC (Continued)**

**1000296935**

[Click this hyperlink](#) while viewing on your computer to access additional FINDS: detail in the EDR Site Report.

ECHO:

Envid: 1000296935  
Registry ID: 110002529461  
DFR URL: <http://echo.epa.gov/detailed-facility-report?fid=110002529461>

**CG362**  
**NNW**  
**1/8-1/4**  
**0.228 mi.**  
**1205 ft.**

**FERMAN OLDSMOBILE CO**  
**1307 W KENNEDY BLVD**  
**TAMPA, FL 33606**

**RCRA NonGen / NLR**  
**FINDS**  
**ECHO**

**1000295226**  
**FLD124460932**

**Site 1 of 2 in cluster CG**

**Actual:**  
**19 ft.**

**RCRA NonGen / NLR:**

Date form received by agency: 11/20/2006  
Facility name: FERMAN OLDSMOBILE CO  
Facility address: 1307 W KENNEDY BLVD  
TAMPA, FL 33606-1848  
EPA ID: FLD124460932  
Mailing address: W KENNEDY BLVD  
TAMPA, FL 33606-1848  
Contact: FRANK CHUNN  
Contact address: W KENNEDY BLVD  
TAMPA, FL 33606-1849  
Contact country: US  
Contact telephone: 813-251-2765  
Contact email: Not reported  
EPA Region: 04  
Classification: Non-Generator  
Description: Handler: Non-Generators do not presently generate hazardous waste

**Focus Map:**  
**6**

**Owner/Operator Summary:**

Owner/operator name: HITE SHIRLEY  
Owner/operator address: 1307 W KENNEDY BLVD  
TAMPA, FL 33606

Owner/operator country: US  
Owner/operator telephone: Not reported  
Owner/operator email: Not reported  
Owner/operator fax: Not reported  
Owner/operator extension: Not reported  
Legal status: Private  
Owner/Operator Type: Owner  
Owner/Op start date: 10/18/1996  
Owner/Op end date: Not reported

Owner/operator name: FERMAN OLDSMOBILE CO  
Owner/operator address: 1307 W KENNEDY BLVD  
TAMPA, FL 33606

Owner/operator country: US  
Owner/operator telephone: Not reported  
Owner/operator email: Not reported  
Owner/operator fax: Not reported  
Owner/operator extension: Not reported  
Legal status: Private  
Owner/Operator Type: Operator

Map ID  
Direction  
Distance  
Elevation

MAP FINDINGS

Site

Database(s)

EDR ID Number  
EPA ID Number

**FERMAN OLDSMOBILE CO (Continued)**

**1000295226**

Owner/Op start date: 07/15/1986  
Owner/Op end date: 11/20/2006

Owner/operator name: SHIRLEY HITE  
Owner/operator address: 1307 W KENNEDY BLVD  
TAMPA, FL 33606

Owner/operator country: US  
Owner/operator telephone: Not reported  
Owner/operator email: Not reported  
Owner/operator fax: Not reported  
Owner/operator extension: Not reported  
Legal status: Private  
Owner/Operator Type: Owner  
Owner/Op start date: 10/18/1996  
Owner/Op end date: Not reported

Owner/operator name: FERMAN OLDSMOBILE CO  
Owner/operator address: 1307 W KENNEDY BLVD  
TAMPA, FL 33606

Owner/operator country: US  
Owner/operator telephone: Not reported  
Owner/operator email: Not reported  
Owner/operator fax: Not reported  
Owner/operator extension: Not reported  
Legal status: Private  
Owner/Operator Type: Operator  
Owner/Op start date: 07/15/1986  
Owner/Op end date: Not reported

**Handler Activities Summary:**

U.S. importer of hazardous waste: No  
Mixed waste (haz. and radioactive): No  
Recycler of hazardous waste: No  
Transporter of hazardous waste: No  
Treater, storer or disposer of HW: No  
Underground injection activity: No  
On-site burner exemption: No  
Furnace exemption: No  
Used oil fuel burner: No  
Used oil processor: No  
User oil refiner: No  
Used oil fuel marketer to burner: No  
Used oil Specification marketer: No  
Used oil transfer facility: No  
Used oil transporter: No

Violation Status: No violations found

**FINDS:**

Registry ID: 110002540224

**Environmental Interest/Information System**

RCRAInfo is a national information system that supports the Resource Conservation and Recovery Act (RCRA) program through the tracking of events and activities related to facilities that generate, transport, and treat, store, or dispose of hazardous waste. RCRAInfo allows RCRA

Map ID  
Direction  
Distance  
Elevation

MAP FINDINGS

Site

Database(s)

EDR ID Number  
EPA ID Number

**FERMAN OLDSMOBILE CO (Continued)**

**1000295226**

program staff to track the notification, permit, compliance, and corrective action activities required under RCRA.

Florida Environmental System Today Application (FIESTA) Data Maintenance (FDM) system maintains entity, environmental interest and affiliation data for the State of Florida.

Click this hyperlink while viewing on your computer to access additional FINDS: detail in the EDR Site Report.

**ECHO:**

Envid: 1000295226  
Registry ID: 110002540224  
DFR URL: <http://echo.epa.gov/detailed-facility-report?fid=110002540224>

**CG363 Ferman Oldsmobile Jeep Eagle**  
**NNW 1307 W Kennedy Blvd**  
**1/8-1/4 Tampa, FL 33606**  
**0.228 mi.**  
**1205 ft. Site 2 of 2 in cluster CG**

**FL LUST U001354972**  
**FL UST N/A**  
**FL AST**  
**FL Financial Assurance**

**Actual:**  
**19 ft.**

**LUST:**

**Focus Map:**  
**6**

Region: STATE  
Facility Id: 8625770  
Facility Status: CLOSED  
Facility Type: C - Fuel user/Non-retail  
Facility Phone: (813)253-0681  
Facility Cleanup Rank: Not reported  
District: Southwest District  
Lat/Long (dms): 27 56 45.4703 / 82 28 26.8341  
Section: 23  
Township: 29S  
Range: 18E  
Feature: Not reported  
Method: AGPS  
Datum: 0  
Score: Not reported  
Score Effective Date: Not reported  
Score When Ranked: Not reported  
Operator: PHIL STUMP  
Name Update: 1998-09-28 00:00:00  
Address Update: Not reported

**Petroleum Cleanup PCT Facility Score:**

Facility Cleanup Status: CMPL - COMPLETED  
Contact: SHIRLEY HITE  
Contact Company: Ferman Oldsmobile Jeep Eagle  
Contact Address: 1307 W Kennedy Blvd  
Contact City/State/Zip: Tampa, FL 33606  
Phone: (813)253-0681  
Bad Address Ind: N  
State: FL  
Zip: 33606, 1848  
Score: Not reported  
Score Effective Date: Not reported  
Related Party ID: 6996  
Primary RP Role: ACCOUNT OWNER

Map ID  
Direction  
Distance  
Elevation

MAP FINDINGS

Site

Database(s)

EDR ID Number  
EPA ID Number

**FERMAN OLDSMOBILE JEEP EAGLE (Continued)**

**U001354972**

RP Begin Date: 1996-08-29  
RP Zip: 1848  
RP Extension: Not reported

Discharge Cleanup Summary:

Discharge Date: 4/20/1992  
PCT Discharge Combined: 11/5/1991  
Cleanup Required: R - CLEANUP REQUIRED  
Discharge Cleanup Status: NFA - NFA COMPLETE  
Disch Cleanup Status Date: 4/23/1996  
Cleanup Work Status: COMPLETED  
Information Source: D - DISCHARGE NOTIFICATION  
Other Source Description: Not reported  
Eligibility Indicator: I - INELIGIBLE  
Site Manager: Not reported  
Site Mgr End Date: Not reported  
Tank Office: -

Discharge Date: 10/25/2006  
PCT Discharge Combined: Not reported  
Cleanup Required: R - CLEANUP REQUIRED  
Discharge Cleanup Status: NFA - NFA COMPLETE  
Disch Cleanup Status Date: 5/2/2007  
Cleanup Work Status: COMPLETED  
Information Source: D - DISCHARGE NOTIFICATION  
Other Source Description: Not reported  
Eligibility Indicator: I - INELIGIBLE  
Site Manager: KOECHLEIN\_H  
Site Mgr End Date: 4/2/2007  
Tank Office: PCLP29 - HILLSBOROUGH ENVIRONMENTAL PROTECTION COMMISSION  
Discharge Date: 11/5/1991  
PCT Discharge Combined: Not reported  
Cleanup Required: R - CLEANUP REQUIRED  
Discharge Cleanup Status: NFA - NFA COMPLETE  
Disch Cleanup Status Date: 4/23/1996  
Cleanup Work Status: COMPLETED  
Information Source: D - DISCHARGE NOTIFICATION  
Other Source Description: Not reported  
Eligibility Indicator: I - INELIGIBLE  
Site Manager: Not reported  
Site Mgr End Date: Not reported  
Tank Office: -

Task Information:

District: SWD  
Facility ID: 8625770  
Facility Status: CLOSED  
Facility Type: C - Fuel user/Non-retail -  
County: HILLSBOROUGH  
County ID: 29  
Cleanup Eligibility Status: I  
Source Effective Date: 04-23-1996  
Discharge Date: 04-20-1992  
Cleanup Required: R - CLEANUP REQUIRED  
Discharge Cleanup Status: NFA - NFA COMPLETE  
Disch Cleanup Status Date: 04-23-1996  
SRC Action Type: NFA - NO FURTHER ACTION  
SRC Submit Date: 03-14-1996

Map ID  
Direction  
Distance  
Elevation

MAP FINDINGS

Site

Database(s)

EDR ID Number  
EPA ID Number

**FERMAN OLDSMOBILE JEEP EAGLE (Continued)**

**U001354972**

SRC Review Date: 04-09-1996  
SRC Completion Status: A - APPROVED  
SRC Issue Date: 04-23-1996  
SRC Comment: Not reported  
Cleanup Work Status: COMPLETED  
Site Mgr: Not reported  
Site Mgr End Date: Not reported  
Tank Office: -  
SR Task ID: Not reported  
SR Cleanup Responsible: -  
SR Funding Eligibility Type: -  
SR Actual Cost: Not reported  
SR Completion Date: Not reported  
SR Payment Date: Not reported  
SR Oral Date: Not reported  
SR Written Date: Not reported  
SR Soil Removal: Not reported  
SR Free Product Removal: Not reported  
SR Soil Tonnage Removed: Not reported  
SR Soil Treatment: Not reported  
SR Other Treatment: Not reported  
SR Alternate Proc Received Date: Not reported  
SR Alternate Procedure Status: Not reported  
SR Alternate Procedure Status Date: Not reported  
SR Alternate Procedure Comments: Not reported  
SA Task ID: Not reported  
SA Cleanup Responsible: -  
SA Funding Eligibility Type: -  
SA Actual Cost: Not reported  
SA Completion Date: Not reported  
SA Payment Date: Not reported  
RAP Task ID: Not reported  
RAP Cleanup Responsible ID: -  
RAP Funding Eligibility Type: -  
RAP Actual Cost: Not reported  
RAP Completion Date: Not reported  
RAP Payment Date: Not reported  
RAP Last Order Approved: Not reported  
RA Task ID: 71141  
RA Cleanup Responsible: -  
RA Funding Eligibility Type: -  
RA Years to Complete: 0  
RA Actual Cost: Not reported  
District: SWD  
Facility ID: 8625770  
Facility Status: CLOSED  
Facility Type: C - Fuel user/Non-retail -  
County: HILLSBOROUGH  
County ID: 29  
Cleanup Eligibility Status: I  
Source Effective Date: 04-02-2007  
Discharge Date: 10-25-2006  
Cleanup Required: R - CLEANUP REQUIRED  
Discharge Cleanup Status: NFA - NFA COMPLETE  
Disch Cleanup Status Date: 05-02-2007  
SRC Action Type: NFA - NO FURTHER ACTION  
SRC Submit Date: 03-28-2007

Map ID  
Direction  
Distance  
Elevation

MAP FINDINGS

Site

Database(s)

EDR ID Number  
EPA ID Number

**FERMAN OLDSMOBILE JEEP EAGLE (Continued)**

**U001354972**

SRC Review Date: 04-02-2007  
SRC Completion Status: A - APPROVED  
SRC Issue Date: 05-02-2007  
SRC Comment: Not reported  
Cleanup Work Status: COMPLETED  
Site Mgr: KOECHLEIN\_H  
Site Mgr End Date: 04-02-2007  
Tank Office: PCLP29 - Hillsborough County  
SR Task ID: Not reported  
SR Cleanup Responsible: -  
SR Funding Eligibility Type: -  
SR Actual Cost: Not reported  
SR Completion Date: Not reported  
SR Payment Date: Not reported  
SR Oral Date: Not reported  
SR Written Date: Not reported  
SR Soil Removal: Not reported  
SR Free Product Removal: Not reported  
SR Soil Tonnage Removed: Not reported  
SR Soil Treatment: Not reported  
SR Other Treatment: Not reported  
SR Alternate Proc Received Date: Not reported  
SR Alternate Procedure Status: Not reported  
SR Alternate Procedure Status Date: Not reported  
SR Alternate Procedure Comments: Not reported  
SA Task ID: 80759  
SA Cleanup Responsible: -  
SA Funding Eligibility Type: -  
SA Actual Cost: Not reported  
SA Completion Date: Not reported  
SA Payment Date: Not reported  
RAP Task ID: Not reported  
RAP Cleanup Responsible ID: -  
RAP Funding Eligibility Type: -  
RAP Actual Cost: Not reported  
RAP Completion Date: Not reported  
RAP Payment Date: Not reported  
RAP Last Order Approved: Not reported  
RA Task ID: 80790  
RA Cleanup Responsible: -  
RA Funding Eligibility Type: -  
RA Years to Complete: 0  
RA Actual Cost: Not reported  
District: SWD  
Facility ID: 8625770  
Facility Status: CLOSED  
Facility Type: C - Fuel user/Non-retail -  
County: HILLSBOROUGH  
County ID: 29  
Cleanup Eligibility Status: I  
Source Effective Date: 04-23-1996  
Discharge Date: 11-05-1991  
Cleanup Required: R - CLEANUP REQUIRED  
Discharge Cleanup Status: NFA - NFA COMPLETE  
Disch Cleanup Status Date: 04-23-1996  
SRC Action Type: NFA - NO FURTHER ACTION  
SRC Submit Date: 03-14-1996



Map ID  
Direction  
Distance  
Elevation

MAP FINDINGS

Site

Database(s)

EDR ID Number  
EPA ID Number

**FERMAN OLDSMOBILE JEEP EAGLE (Continued)**

**U001354972**

SRC Review Date: 04-09-1996  
SRC Completion Status: A - APPROVED  
SRC Issue Date: 04-23-1996  
SRC Comment: Not reported  
Cleanup Work Status: COMPLETED  
Site Mgr: Not reported  
Site Mgr End Date: Not reported  
Tank Office: -  
SR Task ID: 74088  
SR Cleanup Responsible: -  
SR Funding Eligibility Type: -  
SR Actual Cost: Not reported  
SR Completion Date: 04-24-1992  
SR Payment Date: Not reported  
SR Oral Date: Not reported  
SR Written Date: Not reported  
SR Soil Removal: Y  
SR Free Product Removal: Not reported  
SR Soil Tonnage Removed: 516  
SR Soil Treatment: Not reported  
SR Other Treatment: Not reported  
SR Alternate Proc Received Date: Not reported  
SR Alternate Procedure Status: Not reported  
SR Alternate Procedure Status Date: Not reported  
SR Alternate Procedure Comments: Not reported  
SA Task ID: 46599  
SA Cleanup Responsible: -  
SA Funding Eligibility Type: -  
SA Actual Cost: Not reported  
SA Completion Date: 09-16-1993  
SA Payment Date: Not reported  
RAP Task ID: 46600  
RAP Cleanup Responsible ID: RP - RESPONSIBLE PARTY  
RAP Funding Eligibility Type: -  
RAP Actual Cost: Not reported  
RAP Completion Date: 11-24-1993  
RAP Payment Date: Not reported  
RAP Last Order Approved: 1993-11-24 00:00:00  
RA Task ID: 46601  
RA Cleanup Responsible: RP - RESPONSIBLE PARTY  
RA Funding Eligibility Type: -  
RA Years to Complete: Not reported  
RA Actual Cost: Not reported

Click here for Florida Oculus:

UST:

Facility Id: 8625770  
Facility Status: CLOSED  
Type Description: Fuel user/Non-retail  
Facility Phone: 8132530681  
Region: STATE  
Positioning Method: AGPS  
Lat/Long (dms): 27 56 43 / 82 28 30

Owner:

Owner Id: 6996

Map ID  
Direction  
Distance  
Elevation

MAP FINDINGS

Site

Database(s)

EDR ID Number  
EPA ID Number

**FERMAN OLDSMOBILE JEEP EAGLE (Continued)**

**U001354972**

Owner Name: FERMAN OLDSMOBILE JEEP EAGLE  
Owner Address: 1307 W KENNEDY BLVD  
Owner Address 2: ATTN: PHIL STUMP  
Owner City,St,Zip: TAMPA, FL 33606  
Owner Contact: SHIRLEY HITE  
Owner Phone: 8132530681

Tank Info:

Name: FERMAN OLDSMOBILE JEEP EAGLE  
Address: 1307 W KENNEDY BLVD  
Tank Id: 1  
Status: Removed  
Status Date: 1/31/1994  
Install Date: 7/1/1976  
Substance: Unleaded gas  
Content Description: Unleaded Gas  
Gallons: 2000  
Vessel Indicator: TANK  
Tank Location: UNDERGROUND  
DEP Contractor: P

Name: FERMAN OLDSMOBILE JEEP EAGLE  
Address: 1307 W KENNEDY BLVD  
Tank Id: 2  
Status: Removed  
Status Date: 1/31/1994  
Install Date: 7/1/1976  
Substance: Unleaded gas  
Content Description: Unleaded Gas  
Gallons: 2000  
Vessel Indicator: TANK  
Tank Location: UNDERGROUND  
DEP Contractor: P

Name: FERMAN OLDSMOBILE JEEP EAGLE  
Address: 1307 W KENNEDY BLVD  
Tank Id: 3  
Status: Removed  
Status Date: 4/30/1992  
Install Date: 7/1/1978  
Substance: Waste oil  
Content Description: Waste Oil  
Gallons: 1000  
Vessel Indicator: TANK  
Tank Location: UNDERGROUND  
DEP Contractor: P

Name: FERMAN OLDSMOBILE JEEP EAGLE  
Address: 1307 W KENNEDY BLVD  
Tank Id: 4  
Status: Removed  
Status Date: 4/30/1992  
Install Date: 7/1/1978  
Substance: New/lube oil  
Content Description: New/Lube Oil  
Gallons: 4000  
Vessel Indicator: TANK

Map ID  
Direction  
Distance  
Elevation

MAP FINDINGS

Site

Database(s)

EDR ID Number  
EPA ID Number

**FERMAN OLDSMOBILE JEEP EAGLE (Continued)**

**U001354972**

Tank Location: UNDERGROUND  
DEP Contractor: P

Name: FERMAN OLDSMOBILE JEEP EAGLE  
Address: 1307 W KENNEDY BLVD  
Tank Id: 5  
Status: Removed  
Status Date: 4/30/1992  
Install Date: Not reported  
Substance: Leaded gas  
Content Description: Leaded Gas  
Gallons: 2000  
Vessel Indicator: TANK  
Tank Location: UNDERGROUND  
DEP Contractor: P

Name: FERMAN OLDSMOBILE JEEP EAGLE  
Address: 1307 W KENNEDY BLVD  
Tank Id: 6  
Status: Removed  
Status Date: Not reported  
Install Date: Not reported  
Substance: Leaded gas  
Content Description: Leaded Gas  
Gallons: 2000  
Vessel Indicator: TANK  
Tank Location: UNDERGROUND  
DEP Contractor: P

[Click here for Florida Oculus:](#)

**AST:**

Name: FERMAN OLDSMOBILE JEEP EAGLE  
Address: 1307 W KENNEDY BLVD  
Facility ID: 8625770  
Facility Status: CLOSED  
Type Description: Fuel user/Non-retail  
Facility Phone: 8132530681  
DEP Contractor Own: P  
Region: STATE  
Positioning Method: AGPS  
Lat/Long (dms): 27 56 43 / 82 28 30

**Owner:**

Owner Id: 6996  
Owner Name: FERMAN OLDSMOBILE JEEP EAGLE  
Owner Address: 1307 W KENNEDY BLVD  
Owner Address 2: ATTN: PHIL STUMP  
Owner City,St,Zip: TAMPA, FL 33606  
Owner Contact: SHIRLEY HITE  
Owner Phone: 8132530681

Tank Id: 7  
Status: Removed  
Status Date: 9/1/2006

Map ID  
Direction  
Distance  
Elevation

MAP FINDINGS

Site

Database(s)

EDR ID Number  
EPA ID Number

**FERMAN OLDSMOBILE JEEP EAGLE (Continued)**

**U001354972**

Install Date: 6/1/1992  
Substance: Waste oil  
Content Description: Waste Oil  
Gallons: 1000  
Tank Location: ABOVEGROUND

Tank Id: 8  
Status: Removed  
Status Date: 9/1/2006  
Install Date: 2/1/1994  
Substance: Unleaded gas  
Content Description: Unleaded Gas  
Gallons: 2000  
Tank Location: ABOVEGROUND

Click here for Florida Oculus:

FL Financial Assurance 3:

Region: 3  
Facility ID: 8625770  
Facility Phone: 8132530681  
Facility Status: CLOSED  
Facility Type: C  
Type Description: Fuel user/Non-retail  
DEP CO: P  
Financial Responsibility: INSURANCE  
Insurance Company: COMMERCE & INDUSTRY  
Effective Date: 12/28/2005  
Expire Date: 12/28/2006  
Owner ID: 6996  
Owner Name: FERMAN OLDSMOBILE JEEP EAGLE  
Owner Address: 1307 W KENNEDY BLVD  
Owner Address2: ATTN: PHIL STUMP  
Owner City,St,Zip: TAMPA, FL 33606  
Contact: SHIRLEY HITE  
Resp Party Phone: 8132530681

CH364  
WNW  
1/8-1/4  
0.229 mi.  
1210 ft.

**DRY CLEANER**  
**4053 S DALE MABRY HWY**  
**TAMPA, FL 33611**  
**Site 1 of 2 in cluster CH**

**FL DRYCLEANERS S105485244**  
**N/A**

**Actual:**  
**14 ft.**

**Focus Map:**  
**8**

**DRYCLEANERS:**  
Name: DRY CLEANER  
Address: 4053 S DALE MABRY HWY  
City,State,Zip: TAMPA, FL 33611  
Facility ID: 9501373  
Facility Type: Drycleaner  
Facility Status: CLOSED  
Facility Phone: (813)831-7283  
Owner ID: 39585  
Owner Role: FACILITY OWNER  
Owner Name: THE DRY CLEANER  
Owner Contact: MONTE LEEDY  
Owner Address: 4053 S DALE MABRY HWY

Map ID  
Direction  
Distance  
Elevation

MAP FINDINGS

Site

Database(s)

EDR ID Number  
EPA ID Number

**DRY CLEANER (Continued)**

**S105485244**

Owner Addr2: Not reported  
Owner City,St,Zip: TAMPA, FL 33611  
RP Phone: (813)831-7283  
Start Date: 08/01/1990

Name: DRY CLEANER  
Address: 4053 S DALE MABRY HWY  
City,State,Zip: TAMPA, FL 33611  
Facility ID: 9501373  
Facility Type: Drycleaner  
Facility Status: CLOSED  
Facility Phone: (813)831-7283  
Owner ID: 39585  
Owner Role: ACCOUNT OWNER  
Owner Name: THE DRY CLEANER  
Owner Contact: MONTE LEEDY  
Owner Address: 4053 S DALE MABRY HWY  
Owner Addr2: Not reported  
Owner City,St,Zip: TAMPA, FL 33611  
RP Phone: (813)831-7283  
Start Date: 08/01/1990

Name: DRY CLEANER  
Address: 4053 S DALE MABRY HWY  
City,State,Zip: TAMPA, FL 33611  
Facility ID: 9501373  
Facility Type: Drycleaner  
Facility Status: CLOSED  
Facility Phone: (813)831-7283  
Owner ID: 40235  
Owner Role: PROPERTY OWNER  
Owner Name: PFR ASSET MGMT INC  
Owner Contact: Not reported  
Owner Address: 1988 GULF TO BAY  
Owner Addr2: Not reported  
Owner City,St,Zip: CLEARWATER, FL 34625  
RP Phone: (813)442-4111  
Start Date: 06/01/1995

**CH365 DRY CLEANER**  
**WNW 4053 S DALE MABRY HWY**  
**1/8-1/4 TAMPA, FL 33611**  
**0.229 mi.**  
**1210 ft. Site 2 of 2 in cluster CH**

**RCRA-SQG 1000107513**  
**FLD982144339**

**Actual:** 14 ft. RCRA-SQG:  
Date form received by agency: 05/07/1990  
**Focus Map:** 8 Facility name: DRY CLEANER  
Facility address: 4053 S DALE MABRY HWY  
TAMPA, FL 33611-1409  
EPA ID: FLD982144339  
Mailing address: S DALE MABRY HWY  
TAMPA, FL 33611-1409  
Contact: JOHN MURPHY  
Contact address: S DALE MABRY HWY  
TAMPA, FL 33611-1409  
Contact country: US  
Contact telephone: 813-831-7283

Map ID  
Direction  
Distance  
Elevation

MAP FINDINGS

Site

Database(s)

EDR ID Number  
EPA ID Number

**DRY CLEANER (Continued)**

**1000107513**

Contact email: Not reported  
EPA Region: 04  
Classification: Small Small Quantity Generator  
Description: Handler: generates more than 100 and less than 1000 kg of hazardous waste during any calendar month and accumulates less than 6000 kg of hazardous waste at any time; or generates 100 kg or less of hazardous waste during any calendar month, and accumulates more than 1000 kg of hazardous waste at any time

**Owner/Operator Summary:**

Owner/operator name: MURPHY JOHN  
Owner/operator address: 4053 S DALE MABRY HWY  
TAMPA, FL 33611  
Owner/operator country: US  
Owner/operator telephone: Not reported  
Owner/operator email: Not reported  
Owner/operator fax: Not reported  
Owner/operator extension: Not reported  
Legal status: Private  
Owner/Operator Type: Owner  
Owner/Op start date: 10/18/1996  
Owner/Op end date: Not reported

Owner/operator name: JOHN MURPHY  
Owner/operator address: 4053 S DALE MABRY HWY  
TAMPA, FL 33611  
Owner/operator country: US  
Owner/operator telephone: Not reported  
Owner/operator email: Not reported  
Owner/operator fax: Not reported  
Owner/operator extension: Not reported  
Legal status: Private  
Owner/Operator Type: Owner  
Owner/Op start date: 10/18/1996  
Owner/Op end date: Not reported

**Handler Activities Summary:**

U.S. importer of hazardous waste: No  
Mixed waste (haz. and radioactive): No  
Recycler of hazardous waste: No  
Transporter of hazardous waste: No  
Treater, storer or disposer of HW: No  
Underground injection activity: No  
On-site burner exemption: No  
Furnace exemption: No  
Used oil fuel burner: No  
Used oil processor: No  
Used oil refiner: No  
Used oil fuel marketer to burner: No  
Used oil Specification marketer: No  
Used oil transfer facility: No  
Used oil transporter: No

**Hazardous Waste Summary:**

. Waste code: F002

Map ID  
Direction  
Distance  
Elevation

MAP FINDINGS

Site

Database(s)

EDR ID Number  
EPA ID Number

**DRY CLEANER (Continued)**

**1000107513**

Waste name: THE FOLLOWING SPENT HALOGENATED SOLVENTS: TETRACHLOROETHYLENE, METHYLENE CHLORIDE, TRICHLOROETHYLENE, 1,1,1-TRICHLOROETHANE, CHLOROBENZENE, 1,1,2-TRICHLORO-1,2,2-TRIFLUOROETHANE, ORTHO-DICHLOROBENZENE, TRICHLOROFLUOROMETHANE, AND 1,1,2, TRICHLOROETHANE; ALL SPENT SOLVENT MIXTURES/BLENDS CONTAINING, BEFORE USE, A TOTAL OF TEN PERCENT OR MORE (BY VOLUME) OF ONE OR MORE OF THE ABOVE HALOGENATED SOLVENTS OR THOSE SOLVENTS LISTED IN F001, F004, AND F005; AND STILL BOTTOMS FROM THE RECOVERY OF THESE SPENT SOLVENTS AND SPENT SOLVENT MIXTURES.

Violation Status: No violations found

366  
North  
1/8-1/4  
0.229 mi.  
1211 ft.

**TAMPA CITY-CTR OFFICE BLDG**  
**201 N FRANKLIN ST**  
**TAMPA, FL 33602**

**FL UST** **U001355143**  
**FL Financial Assurance** **N/A**

**Actual:**  
**3 ft.**  
**Focus Map:**  
**6**

UST:  
Facility Id: 8627221  
Facility Status: OPEN  
Type Description: Fuel user/Non-retail  
Facility Phone: 8132235008  
Region: STATE  
Positioning Method: AGPS  
Lat/Long (dms): 27 57 6 / 82 27 17

Owner:  
Owner Id: 70582  
Owner Name: 201 NORTH FRANKLIN TAMPA LLC  
Owner Address: 201 N FRANKLIN ST #1890  
Owner Address 2: Not reported  
Owner City,St,Zip: TAMPA, FL 33602  
Owner Contact: SANDY BALLESTRA  
Owner Phone: 8132235008

Tank Info:  
Name: BANYAN STREET GAP TCC OWNER LLC  
Address: 201 N FRANKLIN ST  
Tank Id: 1  
Status: Closed in place  
Status Date: 9/9/2005  
Install Date: 7/1/1981  
Substance: Diesel-emergen generator  
Content Description: Emerg Generator Diesel  
Gallons: 3200  
Vessel Indicator: TANK  
Tank Location: UNDERGROUND  
DEP Contractor: C

Name: BANYAN STREET GAP TCC OWNER LLC  
Address: 201 N FRANKLIN ST  
Tank Id: 2  
Status: In service  
Status Date: 1/1/1998  
Install Date: 1/1/1998  
Substance: Vehicular diesel  
Content Description: Vehicular Diesel  
Gallons: 2500

Map ID  
Direction  
Distance  
Elevation

MAP FINDINGS

Site

Database(s)

EDR ID Number  
EPA ID Number

**TAMPA CITY-CTR OFFICE BLDG (Continued)**

**U001355143**

Vessel Indicator: TANK  
Tank Location: UNDERGROUND  
DEP Contractor: C

Construction:

Tank Id: 2  
Construction Category: Primary Construction  
Construction Description: Fiberglass

Tank Id: 2  
Construction Category: Overfill/Spill  
Construction Description: Tight fill

Tank Id: 2  
Construction Category: Secondary Containment  
Construction Description: Double wall

Tank Id: 2  
Construction Category: Overfill/Spill  
Construction Description: Flow shut-Off

Monitoring:

Tank ID: 2  
Monitoring Description: Monitor dbl wall tank space

Tank ID: 2  
Monitoring Description: Monitor dbl wall pipe space

Tank ID: 2  
Monitoring Description: Continuous electronic sensing

Piping:

Tank ID: 2  
Piping Category: Primary Construction  
Piping Description: Steel/galvanized metal

Tank ID: 2  
Piping Category: Secondary Containment  
Piping Description: Double wall - pipe jacket

Tank ID: 2  
Piping Category: Primary Construction  
Piping Description: Approved synthetic material

Tank ID: 2  
Piping Category: Miscellaneous Attributes  
Piping Description: Suction piping system

[Click here for Florida Oculus:](#)

FL Financial Assurance 3:  
Region: 3  
Facility ID: 8627221  
Facility Phone: 8132235008



Map ID  
Direction  
Distance  
Elevation

MAP FINDINGS

Site

Database(s)

EDR ID Number  
EPA ID Number

**TAMPA CITY-CTR OFFICE BLDG (Continued)**

**U001355143**

Facility Status: OPEN  
Facility Type: C  
Type Description: Fuel user/Non-retail  
DEP CO: P  
Financial Responsibility: INSURANCE  
Insurance Company: ACE  
Effective Date: 10/11/2009  
Expire Date: 10/11/2010  
Owner ID: 70582  
Owner Name: 201 NORTH FRANKLIN TAMPA LLC  
Owner Address: 201 N FRANKLIN ST #1890  
Owner Address2: Not reported  
Owner City,St,Zip: TAMPA, FL 33602  
Contact: SANDY BALLESTRA  
Resp Party Phone: 8132235008

Region: 3  
Facility ID: 8627221  
Facility Phone: 8132235008  
Facility Status: OPEN  
Facility Type: C  
Type Description: Fuel user/Non-retail  
DEP CO: P  
Financial Responsibility: INSURANCE  
Insurance Company: ACE  
Effective Date: 10/11/2011  
Expire Date: 10/11/2012  
Owner ID: 70582  
Owner Name: 201 NORTH FRANKLIN TAMPA LLC  
Owner Address: 201 N FRANKLIN ST #1890  
Owner Address2: Not reported  
Owner City,St,Zip: TAMPA, FL 33602  
Contact: SANDY BALLESTRA  
Resp Party Phone: 8132235008

Region: 3  
Facility ID: 8627221  
Facility Phone: 8132235008  
Facility Status: OPEN  
Facility Type: C  
Type Description: Fuel user/Non-retail  
DEP CO: P  
Financial Responsibility: INSURANCE  
Insurance Company: ACE  
Effective Date: 10/11/2012  
Expire Date: 10/11/2013  
Owner ID: 70582  
Owner Name: 201 NORTH FRANKLIN TAMPA LLC  
Owner Address: 201 N FRANKLIN ST #1890  
Owner Address2: Not reported  
Owner City,St,Zip: TAMPA, FL 33602  
Contact: SANDY BALLESTRA  
Resp Party Phone: 8132235008

Region: 3  
Facility ID: 8627221  
Facility Phone: 8132235008

Map ID  
Direction  
Distance  
Elevation

MAP FINDINGS

Site

Database(s)

EDR ID Number  
EPA ID Number

**TAMPA CITY-CTR OFFICE BLDG (Continued)**

**U001355143**

Facility Status: OPEN  
Facility Type: C  
Type Description: Fuel user/Non-retail  
DEP CO: P  
Financial Responsibility: INSURANCE  
Insurance Company: ACE  
Effective Date: 10/11/2013  
Expire Date: 10/11/2014  
Owner ID: 70582  
Owner Name: 201 NORTH FRANKLIN TAMPA LLC  
Owner Address: 201 N FRANKLIN ST #1890  
Owner Address2: Not reported  
Owner City,St,Zip: TAMPA, FL 33602  
Contact: SANDY BALLESTRA  
Resp Party Phone: 8132235008

Region: 3  
Facility ID: 8627221  
Facility Phone: 8132235008  
Facility Status: OPEN  
Facility Type: C  
Type Description: Fuel user/Non-retail  
DEP CO: P  
Financial Responsibility: INSURANCE  
Insurance Company: ACE  
Effective Date: 10/12/2010  
Expire Date: 10/12/2011  
Owner ID: 70582  
Owner Name: 201 NORTH FRANKLIN TAMPA LLC  
Owner Address: 201 N FRANKLIN ST #1890  
Owner Address2: Not reported  
Owner City,St,Zip: TAMPA, FL 33602  
Contact: SANDY BALLESTRA  
Resp Party Phone: 8132235008

Region: 3  
Facility ID: 8627221  
Facility Phone: 8132235008  
Facility Status: OPEN  
Facility Type: C  
Type Description: Fuel user/Non-retail  
DEP CO: P  
Financial Responsibility: INSURANCE  
Insurance Company: COLONY INSURANCE COMPANY  
Effective Date: 03/15/2016  
Expire Date: 03/15/2017  
Owner ID: 70582  
Owner Name: 201 NORTH FRANKLIN TAMPA LLC  
Owner Address: 201 N FRANKLIN ST #1890  
Owner Address2: Not reported  
Owner City,St,Zip: TAMPA, FL 33602  
Contact: SANDY BALLESTRA  
Resp Party Phone: 8132235008

Region: 3  
Facility ID: 8627221  
Facility Phone: 8132235008

Map ID  
Direction  
Distance  
Elevation

MAP FINDINGS

Site

Database(s)

EDR ID Number  
EPA ID Number

**TAMPA CITY-CTR OFFICE BLDG (Continued)**

**U001355143**

Facility Status: OPEN  
Facility Type: C  
Type Description: Fuel user/Non-retail  
DEP CO: P  
Financial Responsibility: INSURANCE  
Insurance Company: COLONY INSURANCE COMPANY  
Effective Date: 03/15/2017  
Expire Date: 03/15/2018  
Owner ID: 70582  
Owner Name: 201 NORTH FRANKLIN TAMPA LLC  
Owner Address: 201 N FRANKLIN ST #1890  
Owner Address2: Not reported  
Owner City,St,Zip: TAMPA, FL 33602  
Contact: SANDY BALLESTRA  
Resp Party Phone: 8132235008

Region: 3  
Facility ID: 8627221  
Facility Phone: 8132235008  
Facility Status: OPEN  
Facility Type: C  
Type Description: Fuel user/Non-retail  
DEP CO: P  
Financial Responsibility: INSURANCE  
Insurance Company: COLONY SPECIALTY INSURANCE COMPANY  
Effective Date: 10/29/2014  
Expire Date: 10/29/2015  
Owner ID: 70582  
Owner Name: 201 NORTH FRANKLIN TAMPA LLC  
Owner Address: 201 N FRANKLIN ST #1890  
Owner Address2: Not reported  
Owner City,St,Zip: TAMPA, FL 33602  
Contact: SANDY BALLESTRA  
Resp Party Phone: 8132235008

Region: 3  
Facility ID: 8627221  
Facility Phone: 8132235008  
Facility Status: OPEN  
Facility Type: C  
Type Description: Fuel user/Non-retail  
DEP CO: P  
Financial Responsibility: INSURANCE  
Insurance Company: COLONY SPECIALTY INSURANCE COMPANY  
Effective Date: 10/29/2015  
Expire Date: 03/15/2016  
Owner ID: 70582  
Owner Name: 201 NORTH FRANKLIN TAMPA LLC  
Owner Address: 201 N FRANKLIN ST #1890  
Owner Address2: Not reported  
Owner City,St,Zip: TAMPA, FL 33602  
Contact: SANDY BALLESTRA  
Resp Party Phone: 8132235008

Map ID  
 Direction  
 Distance  
 Elevation

MAP FINDINGS

Site

Database(s) EDR ID Number  
 EPA ID Number

367  
 SE  
 1/8-1/4  
 0.235 mi.  
 1243 ft.

**TAMPA PORT AUTHORITY-GARRISON CHANNEL**  
**1301 ELLA MAE ST**  
**TAMPA, FL 33602**

**FL LUST** **U001378110**  
**FL UST** **N/A**

**Actual:**  
**5 ft.**  
**Focus Map:**  
**7**

**LUST:**  
 Region: STATE  
 Facility Id: 9201835  
 Facility Status: CLOSED  
 Facility Type: C - Fuel user/Non-retail  
 Facility Phone: (813)248-1924  
 Facility Cleanup Rank: Not reported  
 District: Southwest District  
 Lat/Long (dms): 27 56 28.57 / 82 27 8.03  
 Section: 24  
 Township: 29S  
 Range: 18E  
 Feature: Not reported  
 Method: UNVR  
 Datum: 0  
 Score: 11  
 Score Effective Date: 1997-11-04 00:00:00  
 Score When Ranked: Not reported  
 Operator: TAMPA PORT AUTHORITY  
 Name Update: Not reported  
 Address Update: Not reported

**Petroleum Cleanup PCT Facility Score:**  
 Facility Cleanup Status: CMPL - COMPLETED  
 Contact: CHRIS COOLEY (813) 905-7678  
 Contact Company: TAMPA PORT AUTHORITY  
 Contact Address: 1101 CHANNELSIDE DR #400  
 Contact City/State/Zip: TAMPA, FL 33602  
 Phone: (813)905-5030  
 Bad Address Ind: N  
 State: FL  
 Zip: 33602  
 Score: 11  
 Score Effective Date: 1997-11-04 00:00:00  
 Related Party ID: 21570  
 Primary RP Role: ACCOUNT OWNER  
 RP Begin Date: 1992-07-01  
 RP Zip: Not reported  
 RP Extension: Not reported

**Discharge Cleanup Summary:**  
 Discharge Date: 6/15/1992  
 PCT Discharge Combined: Not reported  
 Cleanup Required: R - CLEANUP REQUIRED  
 Discharge Cleanup Status: NFA - NFA COMPLETE  
 Disch Cleanup Status Date: 3/10/1994  
 Cleanup Work Status: COMPLETED  
 Information Source: A - ABANDONED TANK RESTORATION  
 Other Source Description: Not reported  
 Eligibility Indicator: E - ELIGIBLE  
 Site Manager: MCKELVEY\_M  
 Site Mgr End Date: 3/11/1999  
 Tank Office: PCLP29 - HILLSBOROUGH ENVIRONMENTAL PROTECTION COMMISSION

Map ID  
Direction  
Distance  
Elevation

MAP FINDINGS

Site

Database(s)

EDR ID Number  
EPA ID Number

TAMPA PORT AUTHORITY-GARRISON CHANNEL (Continued)

U001378110

Petroleum Cleanup Program Eligibility:

Facility ID: 9201835  
Discharge Date: 6/15/1992  
Pct Discharge Combined With: Not reported  
Cleanup Required: R - CLEANUP REQUIRED  
Discharge Cleanup Status: NFA - NFA COMPLETE  
Disch Cleanup Status Date: 3/10/1994  
Cleanup Work Status: COMPLETED  
Information Source: A - ABANDONED TANK RESTORATION  
Other Source Description: Not reported  
Application Received Date: 6/29/1992  
Cleanup Program: A - ABANDONED TANK RESTORATION PROGRAM  
Eligibility Status: 2/12/1993  
Elig Status Date: 2/12/1993  
Letter Of Intent Date: 3/26/1996  
Redetermined: No  
Inspection Date: 6/15/1992  
Site Manager: MCKELVEY\_M  
Site Mgr End Date: 3/11/1999  
Tank Office: PCLP29 - HILLSBOROUGH ENVIRONMENTAL PROTECTION COMMISSION  
Deductible Amount: 500  
Deductible Paid To Date: 500  
Co-Pay Amount: 0  
Co-Pay Paid To Date: 0  
Cap Amount: Not reported

Contaminated Media:

Discharge Date: 6/15/1992  
Pct Discharge Combined With: Not reported  
Cleanup Required: R - CLEANUP REQUIRED  
Discharge Cleanup Status: NFA - NFA COMPLETE  
Disch Cleanup Status Date: 3/10/1994  
Cleanup Work Status: COMPLETED  
Information Source: A - ABANDONED TANK RESTORATION  
Other Source Description: Not reported  
Elig Indicator: E - ELIGIBLE  
Site Manager: MCKELVEY\_M  
Site Mgr End Date: 3/11/1999  
Tank Office: PCLP29 - HILLSBOROUGH ENVIRONM  
Contaminated Drinking Wells: 0  
Contaminated Monitoring Well: Yes  
Contaminated Soil: Yes  
Contaminated Surface Water: No  
Contaminated Ground Water: Yes  
Pollutant: A - Leaded Gas  
Pollutant Other Description: Not reported  
Gallons Discharged: Not reported

Task Information:

District: SWD  
Facility ID: 9201835  
Facility Status: CLOSED  
Facility Type: C - Fuel user/Non-retail -  
County: HILLSBOROUGH  
County ID: 29  
Cleanup Eligibility Status: E  
Source Effective Date: 03-10-1994  
Discharge Date: 06-15-1992

Map ID  
Direction  
Distance  
Elevation

MAP FINDINGS

Site

Database(s)

EDR ID Number  
EPA ID Number

TAMPA PORT AUTHORITY-GARRISON CHANNEL (Continued)

U001378110

Cleanup Required: R - CLEANUP REQUIRED  
Discharge Cleanup Status: NFA - NFA COMPLETE  
Disch Cleanup Status Date: 03-10-1994  
SRC Action Type: NFA - NO FURTHER ACTION  
SRC Submit Date: 01-04-1994  
SRC Review Date: 02-23-1994  
SRC Completion Status: A - APPROVED  
SRC Issue Date: 03-10-1994  
SRC Comment: Not reported  
Cleanup Work Status: COMPLETED  
Site Mgr: MCKELVEY\_M  
Site Mgr End Date: 03-11-1999  
Tank Office: PCLP29 - Hillsborough County  
SR Task ID: 46153  
SR Cleanup Responsible: RP - RESPONSIBLE PARTY  
SR Funding Eligibility Type: -  
SR Actual Cost: Not reported  
SR Completion Date: 08-12-1993  
SR Payment Date: Not reported  
SR Oral Date: Not reported  
SR Written Date: Not reported  
SR Soil Removal: Y  
SR Free Product Removal: Not reported  
SR Soil Tonnage Removed: 1024  
SR Soil Treatment: Not reported  
SR Other Treatment: Not reported  
SR Alternate Proc Received Date: Not reported  
SR Alternate Procedure Status: Not reported  
SR Alternate Procedure Status Date: Not reported  
SR Alternate Procedure Comments: Not reported  
SA Task ID: 46154  
SA Cleanup Responsible: RP - RESPONSIBLE PARTY  
SA Funding Eligibility Type: -  
SA Actual Cost: Not reported  
SA Completion Date: 02-17-1994  
SA Payment Date: Not reported  
RAP Task ID: 46155  
RAP Cleanup Responsible ID: RP - RESPONSIBLE PARTY  
RAP Funding Eligibility Type: -  
RAP Actual Cost: Not reported  
RAP Completion Date: Not reported  
RAP Payment Date: Not reported  
RAP Last Order Approved: Not reported  
RA Task ID: 46156  
RA Cleanup Responsible: RP - RESPONSIBLE PARTY  
RA Funding Eligibility Type: -  
RA Years to Complete: Not reported  
RA Actual Cost: Not reported

[Click here for Florida Oculus:](#)

UST:

Facility Id: 9201835  
Facility Status: CLOSED  
Type Description: Fuel user/Non-retail  
Facility Phone: 8132481924  
Region: STATE

Map ID  
Direction  
Distance  
Elevation

MAP FINDINGS

Site

Database(s)

EDR ID Number  
EPA ID Number

**TAMPA PORT AUTHORITY-GARRISON CHANNEL (Continued)**

**U001378110**

Positioning Method: UNVR  
Lat/Long (dms): 27 56 32 / 82 27 3

Owner:  
Owner Id: 21570  
Owner Name: TAMPA PORT AUTHORITY  
Owner Address: 1101 CHANNELSIDE DR  
Owner Address 2: C/O JACKIE JULIEN-PORT TAMPA BAY  
Owner City,St,Zip: TAMPA, FL 33602  
Owner Contact: CHRIS COOLEY  
Owner Phone: 8139055030

Tank Info:  
Name: TAMPA PORT AUTHORITY-GARRISON CHANNEL  
Address: 1301 ELLA MAE ST  
Tank Id: 1  
Status: Removed  
Status Date: 6/30/1991  
Install Date: Not reported  
Substance: Leaded gas  
Content Description: Leaded Gas  
Gallons: 500  
Vessel Indicator: TANK  
Tank Location: UNDERGROUND  
DEP Contractor: P

[Click here for Florida Oculus:](#)

368  
North  
1/8-1/4  
0.236 mi.  
1244 ft.

**LOGAN WAREHOUSE**  
**207 N WILLOW AVE**  
**TAMPA, FL 33606**

**FL UST U003167501**  
**N/A**

**Actual:**  
**18 ft.**  
**Focus Map:**  
**6**

UST:  
Facility Id: 9602435  
Facility Status: CLOSED  
Type Description: Fuel user/Non-retail  
Facility Phone: Not reported  
Region: STATE  
Positioning Method: ADDM  
Lat/Long (dms): 27 56 46.561 / 82 28 21.158

Owner Records Not Found for this facility id:

Tank Info:  
Name: LOGAN WAREHOUSE  
Address: 207 N WILLOW AVE  
Tank Id: 1  
Status: Removed  
Status Date: 2/1/1995  
Install Date: Not reported  
Substance: Kerosene  
Content Description: Kerosene  
Gallons: 150  
Vessel Indicator: TANK  
Tank Location: UNDERGROUND  
DEP Contractor: P

Map ID  
Direction  
Distance  
Elevation

MAP FINDINGS

Site

Database(s)

EDR ID Number  
EPA ID Number

**LOGAN WAREHOUSE (Continued)**

**U003167501**

Name: LOGAN WAREHOUSE  
Address: 207 N WILLOW AVE  
Tank Id: 2  
Status: Removed  
Status Date: 2/1/1995  
Install Date: Not reported  
Substance: Misc. petrol-based product  
Content Description: Misc Petrol-Based Product  
Gallons: 150  
Vessel Indicator: TANK  
Tank Location: UNDERGROUND  
DEP Contractor: P

[Click here for Florida Oculus:](#)

**369  
NNW  
1/8-1/4  
0.236 mi.  
1247 ft.**

**ICE HOUSE  
818 ZACK ST  
TAMPA, FL 33602**

**FL LUST U004146224  
FL TANKS N/A**

**Actual:  
19 ft.  
Focus Map:  
2**

**LUST:**  
Region: STATE  
Facility Id: 9800516  
Facility Status: CLOSED  
Facility Type: X - Contamination Site  
Facility Phone: Not reported  
Facility Cleanup Rank: 8533  
District: Southwest District  
Lat/Long (dms): 27 57 7.7503 / 82 27 10.3667  
Section: 13  
Township: 29S  
Range: 18E  
Feature: Not reported  
Method: AGPS  
Datum: Not reported  
Score: 10  
Score Effective Date: 2002-03-20 00:00:00  
Score When Ranked: 10  
Operator: Not reported  
Name Update: Not reported  
Address Update: Not reported

**Discharge Cleanup Summary:**

Discharge Date: 7/27/1995  
PCT Discharge Combined: Not reported  
Cleanup Required: R - CLEANUP REQUIRED  
Discharge Cleanup Status: SRCR - SRCR COMPLETE  
Disch Cleanup Status Date: 11/9/2016  
Cleanup Work Status: COMPLETED  
Information Source: D - DISCHARGE NOTIFICATION  
Other Source Description: Not reported  
Eligibility Indicator: I - INELIGIBLE  
Site Manager: LUCE\_S  
Site Mgr End Date: 8/18/2016  
Tank Office: PCLP29 - HILLSBOROUGH ENVIRONMENTAL PROTECTION COMMISSION



Map ID  
Direction  
Distance  
Elevation

MAP FINDINGS

Site

Database(s)

EDR ID Number  
EPA ID Number

ICE HOUSE (Continued)

U004146224

Contaminated Media:

Discharge Date: 7/27/1995  
Pct Discharge Combined With: Not reported  
Cleanup Required: R - CLEANUP REQUIRED  
Discharge Cleanup Status: SRCR - SRCR COMPLETE  
Disch Cleanup Status Date: 11/9/2016  
Cleanup Work Status: COMPLETED  
Information Source: D - DISCHARGE NOTIFICATION  
Other Source Description: Not reported  
Elig Indicator: I - INELIGIBLE  
Site Manager: LUCE\_S  
Site Mgr End Date: 8/18/2016  
Tank Office: PCLP29 - HILLSBOROUGH ENVIRONM  
Contaminated Drinking Wells: Not reported  
Contaminated Monitoring Well: No  
Contaminated Soil: Yes  
Contaminated Surface Water: No  
Contaminated Ground Water: Yes  
Pollutant: A - Leaded Gas  
Pollutant Other Description: Not reported  
Gallons Discharged: Not reported  
Discharge Date: 7/27/1995  
Pct Discharge Combined With: Not reported  
Cleanup Required: R - CLEANUP REQUIRED  
Discharge Cleanup Status: SRCR - SRCR COMPLETE  
Disch Cleanup Status Date: 11/9/2016  
Cleanup Work Status: COMPLETED  
Information Source: D - DISCHARGE NOTIFICATION  
Other Source Description: Not reported  
Elig Indicator: I - INELIGIBLE  
Site Manager: LUCE\_S  
Site Mgr End Date: 8/18/2016  
Tank Office: PCLP29 - HILLSBOROUGH ENVIRONM  
Contaminated Drinking Wells: Not reported  
Contaminated Monitoring Well: No  
Contaminated Soil: Yes  
Contaminated Surface Water: No  
Contaminated Ground Water: Yes  
Pollutant: D - Vehicular Diesel  
Pollutant Other Description: Not reported  
Gallons Discharged: Not reported

Task Information:

District: SWD  
Facility ID: 9800516  
Facility Status: CLOSED  
Facility Type: X - Contamination Site -  
County: HILLSBOROUGH  
County ID: 29  
Cleanup Eligibility Status: I  
Source Effective Date: 08-18-2016  
Discharge Date: 07-27-1995  
Cleanup Required: R - CLEANUP REQUIRED  
Discharge Cleanup Status: SRCR - SRCR COMPLETE  
Disch Cleanup Status Date: 11-09-2016  
SRC Action Type: SRCR - SITE REHABILITATION COMPLETION REPORT  
SRC Submit Date: 06-27-2016

Map ID  
Direction  
Distance  
Elevation

MAP FINDINGS

Site

Database(s)

EDR ID Number  
EPA ID Number

**ICE HOUSE (Continued)**

**U004146224**

SRC Review Date: 06-28-2016  
SRC Completion Status: A - APPROVED  
SRC Issue Date: 11-09-2016  
SRC Comment: Not reported  
Cleanup Work Status: COMPLETED  
Site Mgr: LUCE\_S  
Site Mgr End Date: 08-18-2016  
Tank Office: PCLP29 - Hillsborough County  
SR Task ID: Not reported  
SR Cleanup Responsible: -  
SR Funding Eligibility Type: -  
SR Actual Cost: Not reported  
SR Completion Date: Not reported  
SR Payment Date: Not reported  
SR Oral Date: Not reported  
SR Written Date: Not reported  
SR Soil Removal: Not reported  
SR Free Product Removal: Not reported  
SR Soil Tonnage Removed: Not reported  
SR Soil Treatment: Not reported  
SR Other Treatment: Not reported  
SR Alternate Proc Received Date: Not reported  
SR Alternate Procedure Status: Not reported  
SR Alternate Procedure Status Date: Not reported  
SR Alternate Procedure Comments: Not reported  
SA Task ID: 66398  
SA Cleanup Responsible: -  
SA Funding Eligibility Type: -  
SA Actual Cost: Not reported  
SA Completion Date: Not reported  
SA Payment Date: Not reported  
RAP Task ID: 82654  
RAP Cleanup Responsible ID: RP - RESPONSIBLE PARTY  
RAP Funding Eligibility Type: -  
RAP Actual Cost: Not reported  
RAP Completion Date: 12-21-2010  
RAP Payment Date: Not reported  
RAP Last Order Approved: Not reported  
RA Task ID: 71436  
RA Cleanup Responsible: RP - RESPONSIBLE PARTY  
RA Funding Eligibility Type: -  
RA Years to Complete: 0  
RA Actual Cost: Not reported

[Click here for Florida Oculus:](#)

**TANKS:**

Name: ICE HOUSE  
Address: 818 ZACK ST  
City,State,Zip: TAMPA, FL 33602  
Facility ID: 9800516  
Facility Phone: Not reported  
Facility Status: CLOSED  
Facility Type: X  
Type Description: Contamination Site  
Dep Co: D  
Lat/Lon Deg Min Sec: 27 56 3 / 82 27 21

Map ID  
Direction  
Distance  
Elevation

MAP FINDINGS

Site

Database(s)

EDR ID Number  
EPA ID Number

CI370      **SOUTHEAST FINANCIAL CENTER**  
NNW        **401 E JACKSON ST**  
1/8-1/4    **TAMPA, FL 33602**  
0.237 mi.  
1251 ft.    **Site 1 of 1 in cluster CI**

**FL LUST    U004145900**  
**FL TANKS   N/A**

**Actual:**        LUST:  
**6 ft.**            Region:            STATE  
**Focus Map:**    Facility Id:        9102164  
**6**                Facility Status:    CLOSED  
                    Facility Type:      C - Fuel user/Non-retail  
                    Facility Phone:    (813)289-9491  
                    Facility Cleanup Rank: Not reported  
                    District:            Southwest District  
                    Lat/Long (dms):    27 56 50.49 / 82 27 21.56  
                    Section:            Not reported  
                    Township:          Not reported  
                    Range:              Not reported  
                    Feature:            Not reported  
                    Method:            ADDM  
                    Datum:              0  
                    Score:               Not reported  
                    Score Effective Date: Not reported  
                    Score When Ranked: Not reported  
                    Operator:           RICHARD E MAYER  
                    Name Update:       Not reported  
                    Address Update:    1997-08-29 00:00:00

Petroleum Cleanup PCT Facility Score:

Facility Cleanup Status:    CMPL - COMPLETED  
Contact:                      RICHARD E MAYER  
Contact Company:            SOUTHEAST FINANCIAL CENTER  
Contact Address:            401 EAST JACKSON ST  
Contact City/State/Zip:    TAMPA, FL  
Phone:                        (813)289-9491  
Bad Address Ind:            N  
State:                         FL  
Zip:                            33602  
Score:                         Not reported  
Score Effective Date:       Not reported  
Related Party ID:            20269  
Primary RP Role:            ACCOUNT OWNER  
RP Begin Date:              1991-05-30  
RP Zip:                        Not reported  
RP Extension:               Not reported

Discharge Cleanup Summary:

Discharge Date:            7/23/1990  
PCT Discharge Combined:    Not reported  
Cleanup Required:          R - CLEANUP REQUIRED  
Discharge Cleanup Status:   NFA - NFA COMPLETE  
Disch Cleanup Status Date: 10/30/1992  
Cleanup Work Status:        COMPLETED  
Information Source:          D - DISCHARGE NOTIFICATION  
Other Source Description:   Not reported  
Eligibility Indicator:        I - INELIGIBLE  
Site Manager:                MCKELVEY\_M  
Site Mgr End Date:          3/11/1999  
Tank Office:                  PCLP29 - HILLSBOROUGH ENVIRONMENTAL PROTECTION COMMISSION

Map ID  
Direction  
Distance  
Elevation

MAP FINDINGS

Site

Database(s)

EDR ID Number  
EPA ID Number

**SOUTHEAST FINANCIAL CENTER (Continued)**

**U004145900**

Contaminated Media:

Discharge Date: 7/23/1990  
Pct Discharge Combined With: Not reported  
Cleanup Required: R - CLEANUP REQUIRED  
Discharge Cleanup Status: NFA - NFA COMPLETE  
Disch Cleanup Status Date: 10/30/1992  
Cleanup Work Status: COMPLETED  
Information Source: D - DISCHARGE NOTIFICATION  
Other Source Description: Not reported  
Elig Indicator: I - INELIGIBLE  
Site Manager: MCKELVEY\_M  
Site Mgr End Date: 3/11/1999  
Tank Office: PCLP29 - HILLSBOROUGH ENVIRONM  
Contaminated Drinking Wells: Not reported  
Contaminated Monitoring Well: Not reported  
Contaminated Soil: Not reported  
Contaminated Surface Water: Not reported  
Contaminated Ground Water: Not reported  
Pollutant: P - Generic Gasoline  
Pollutant Other Description: Not reported  
Gallons Discharged: 50

Task Information:

District: SWD  
Facility ID: 9102164  
Facility Status: CLOSED  
Facility Type: C - Fuel user/Non-retail -  
County: HILLSBOROUGH  
County ID: 29  
Cleanup Eligibility Status: I  
Source Effective Date: 10-30-1992  
Discharge Date: 07-23-1990  
Cleanup Required: R - CLEANUP REQUIRED  
Discharge Cleanup Status: NFA - NFA COMPLETE  
Disch Cleanup Status Date: 10-30-1992  
SRC Action Type: NFA - NO FURTHER ACTION  
SRC Submit Date: 09-24-1992  
SRC Review Date: 10-14-1992  
SRC Completion Status: A - APPROVED  
SRC Issue Date: 10-30-1992  
SRC Comment: Not reported  
Cleanup Work Status: COMPLETED  
Site Mgr: MCKELVEY\_M  
Site Mgr End Date: 03-11-1999  
Tank Office: PCLP29 - Hillsborough County  
SR Task ID: Not reported  
SR Cleanup Responsible: -  
SR Funding Eligibility Type: -  
SR Actual Cost: Not reported  
SR Completion Date: Not reported  
SR Payment Date: Not reported  
SR Oral Date: Not reported  
SR Written Date: Not reported  
SR Soil Removal: Not reported  
SR Free Product Removal: Not reported  
SR Soil Tonnage Removed: Not reported  
SR Soil Treatment: Not reported

Map ID  
Direction  
Distance  
Elevation

MAP FINDINGS

Site

Database(s)

EDR ID Number  
EPA ID Number

**SOUTHEAST FINANCIAL CENTER (Continued)**

**U004145900**

SR Other Treatment: Not reported  
 SR Alternate Proc Received Date: Not reported  
 SR Alternate Procedure Status: Not reported  
 SR Alternate Procedure Status Date: Not reported  
 SR Alternate Procedure Comments: Not reported  
 SA Task ID: 46917  
 SA Cleanup Responsible: -  
 SA Funding Eligibility Type: -  
 SA Actual Cost: Not reported  
 SA Completion Date: 02-07-1990  
 SA Payment Date: Not reported  
 RAP Task ID: 46918  
 RAP Cleanup Responsible ID: RP - RESPONSIBLE PARTY  
 RAP Funding Eligibility Type: -  
 RAP Actual Cost: Not reported  
 RAP Completion Date: 02-07-1990  
 RAP Payment Date: Not reported  
 RAP Last Order Approved: 1990-02-07 00:00:00  
 RA Task ID: 46919  
 RA Cleanup Responsible: RP - RESPONSIBLE PARTY  
 RA Funding Eligibility Type: -  
 RA Years to Complete: Not reported  
 RA Actual Cost: Not reported

Click here for Florida Oculus:

**TANKS:**

Name: SOUTHEAST FINANCIAL CENTER  
 Address: 401 E JACKSON ST  
 City,State,Zip: TAMPA, FL 33602  
 Facility ID: 9102164  
 Facility Phone: 8132899491  
 Facility Status: CLOSED  
 Facility Type: C  
 Type Description: Fuel user/Non-retail  
 Dep Co: P  
 Lat/Lon Deg Min Sec: 27 56 49.664 / 82 27 23.724

371  
ESE  
1/8-1/4  
0.238 mi.  
1256 ft.

**MACDILL AUTO & TIRE SRVC**  
**3501 S MACDILL AVE**  
**TAMPA, FL 33629**

**FL LUST U001354802**  
**FL UST N/A**

**Actual:**  
**14 ft.**  
**Focus Map:**  
**9**

**LUST:**  
 Region: STATE  
 Facility Id: 8625592  
 Facility Status: CLOSED  
 Facility Type: A - Retail Station  
 Facility Phone: (813)876-6045  
 Facility Cleanup Rank: Not reported  
 District: Southwest District  
 Lat/Long (dms): 27 54 40.7052 / 82 29 38.0148  
 Section: Not reported  
 Township: Not reported  
 Range: Not reported  
 Feature: Not reported

Map ID  
Direction  
Distance  
Elevation

MAP FINDINGS

Site

Database(s)

EDR ID Number  
EPA ID Number

**MACDILL AUTO & TIRE SRVC (Continued)**

**U001354802**

Method: UNVR  
Datum: 0  
Score: 10  
Score Effective Date: 2000-04-10 00:00:00  
Score When Ranked: Not reported  
Operator: HERB MAYNARD  
Name Update: 2003-04-15 00:00:00  
Address Update: Not reported

**Petroleum Cleanup PCT Facility Score:**

Facility Cleanup Status: CMPL - COMPLETED  
Contact: HERB MAYNARD  
Contact Company: MAYNARD ,HERB  
Contact Address: 402 S MACDILL AVE  
Contact City/State/Zip: TAMPA, FL 33609  
Phone: (813)876-6045  
Bad Address Ind: N  
State: FL  
Zip: 33629, 8905  
Score: 10  
Score Effective Date: 2000-04-10 00:00:00  
Related Party ID: 13862  
Primary RP Role: ACCOUNT OWNER  
RP Begin Date: 1994-05-20  
RP Zip: 3037  
RP Extension: Not reported

**Discharge Cleanup Summary:**

Discharge Date: 5/29/1991  
PCT Discharge Combined: 11/1/1986  
Cleanup Required: C - COMBINED CLEANUP REQUIRED  
Discharge Cleanup Status: NFA - NFA COMPLETE  
Disch Cleanup Status Date: 8/11/2004  
Cleanup Work Status: COMPLETED  
Information Source: A - ABANDONED TANK RESTORATION  
Other Source Description: Not reported  
Eligibility Indicator: E - ELIGIBLE  
Site Manager: KOECHLEIN\_H  
Site Mgr End Date: 7/15/2004  
Tank Office: PCLP29 - HILLSBOROUGH ENVIRONMENTAL PROTECTION COMMISSION  
Discharge Date: 11/1/1986  
PCT Discharge Combined: Not reported  
Cleanup Required: R - CLEANUP REQUIRED  
Discharge Cleanup Status: NFA - NFA COMPLETE  
Disch Cleanup Status Date: 8/11/2004  
Cleanup Work Status: COMPLETED  
Information Source: A - ABANDONED TANK RESTORATION  
Other Source Description: PCAR  
Eligibility Indicator: I - INELIGIBLE  
Site Manager: KOECHLEIN\_H  
Site Mgr End Date: 7/15/2004  
Tank Office: PCLP29 - HILLSBOROUGH ENVIRONMENTAL PROTECTION COMMISSION

**Petroleum Cleanup Program Eligibility:**

Facility ID: 8625592  
Discharge Date: 5/29/1991  
Pct Discharge Combined With: 11/1/1986  
Cleanup Required: C - COMBINED CLEANUP REQUIRED

Map ID  
Direction  
Distance  
Elevation

MAP FINDINGS

Site

Database(s)

EDR ID Number  
EPA ID Number

**MACDILL AUTO & TIRE SRVC (Continued)**

**U001354802**

Discharge Cleanup Status: NFA - NFA COMPLETE  
Disch Cleanup Status Date: 8/11/2004  
Cleanup Work Status: COMPLETED  
Information Source: A - ABANDONED TANK RESTORATION  
Other Source Description: Not reported  
Application Received Date: 3/20/1991  
Cleanup Program: A - ABANDONED TANK RESTORATION PROGRAM  
Eligibility Status: 10/15/1991  
Elig Status Date: 10/15/1991  
Letter Of Intent Date: Not reported  
Redetermined: No  
Inspection Date: 3/27/1991  
Site Manager: KOECHLEIN\_H  
Site Mgr End Date: 7/15/2004  
Tank Office: PCLP29 - HILLSBOROUGH ENVIRONMENTAL PROTECTION COMMISSION  
Deductible Amount: 500  
Deductible Paid To Date: 0  
Co-Pay Amount: 0  
Co-Pay Paid To Date: 0  
Cap Amount: Not reported

Contaminated Media:  
Discharge Date: 5/29/1991  
Pct Discharge Combined With: 11/1/1986  
Cleanup Required: C - COMBINED CLEANUP REQUIRED  
Discharge Cleanup Status: NFA - NFA COMPLETE  
Disch Cleanup Status Date: 8/11/2004  
Cleanup Work Status: COMPLETED  
Information Source: A - ABANDONED TANK RESTORATION  
Other Source Description: Not reported  
Elig Indicator: E - ELIGIBLE  
Site Manager: KOECHLEIN\_H  
Site Mgr End Date: 7/15/2004  
Tank Office: PCLP29 - HILLSBOROUGH ENVIRONM  
Contaminated Drinking Wells: Not reported  
Contaminated Monitoring Well: Not reported  
Contaminated Soil: Not reported  
Contaminated Surface Water: Not reported  
Contaminated Ground Water: Not reported  
Pollutant: B - Unleaded Gas  
Pollutant Other Description: Not reported  
Gallons Discharged: Not reported  
Discharge Date: 5/29/1991  
Pct Discharge Combined With: 11/1/1986  
Cleanup Required: C - COMBINED CLEANUP REQUIRED  
Discharge Cleanup Status: NFA - NFA COMPLETE  
Disch Cleanup Status Date: 8/11/2004  
Cleanup Work Status: COMPLETED  
Information Source: A - ABANDONED TANK RESTORATION  
Other Source Description: Not reported  
Elig Indicator: E - ELIGIBLE  
Site Manager: KOECHLEIN\_H  
Site Mgr End Date: 7/15/2004  
Tank Office: PCLP29 - HILLSBOROUGH ENVIRONM  
Contaminated Drinking Wells: Not reported  
Contaminated Monitoring Well: Not reported  
Contaminated Soil: Not reported  
Contaminated Surface Water: Not reported

Map ID  
Direction  
Distance  
Elevation

MAP FINDINGS

Site

Database(s)

EDR ID Number  
EPA ID Number

**MACDILL AUTO & TIRE SRVC (Continued)**

**U001354802**

Contaminated Ground Water: Not reported  
Pollutant: L - Waste Oil  
Pollutant Other Description: Not reported  
Gallons Discharged: Not reported  
Discharge Date: 11/1/1986  
Pct Discharge Combined With: Not reported  
Cleanup Required: R - CLEANUP REQUIRED  
Discharge Cleanup Status: NFA - NFA COMPLETE  
Disch Cleanup Status Date: 8/11/2004  
Cleanup Work Status: COMPLETED  
Information Source: A - ABANDONED TANK RESTORATION  
Other Source Description: PCAR  
Elig Indicator: I - INELIGIBLE  
Site Manager: KOECHLEIN\_H  
Site Mgr End Date: 7/15/2004  
Tank Office: PCLP29 - HILLSBOROUGH ENVIRONM  
Contaminated Drinking Wells: 0  
Contaminated Monitoring Well: Yes  
Contaminated Soil: No  
Contaminated Surface Water: No  
Contaminated Ground Water: Yes  
Pollutant: P - Generic Gasoline  
Pollutant Other Description: Not reported  
Gallons Discharged: Not reported

**Task Information:**

District: SWD  
Facility ID: 8625592  
Facility Status: CLOSED  
Facility Type: A - Retail Station -  
County: HILLSBOROUGH  
County ID: 29  
Cleanup Eligibility Status: E  
Source Effective Date: 08-11-2004  
Discharge Date: 05-29-1991  
Cleanup Required: C - COMBINED CLEANUP REQUIRED  
Discharge Cleanup Status: NFA - NFA COMPLETE  
Disch Cleanup Status Date: 08-11-2004  
SRC Action Type: NFA - NO FURTHER ACTION  
SRC Submit Date: 06-23-2004  
SRC Review Date: 07-15-2004  
SRC Completion Status: A - APPROVED  
SRC Issue Date: 08-11-2004  
SRC Comment: Not reported  
Cleanup Work Status: COMPLETED  
Site Mgr: KOECHLEIN\_H  
Site Mgr End Date: 07-15-2004  
Tank Office: PCLP29 - Hillsborough County  
SR Task ID: Not reported  
SR Cleanup Responsible: -  
SR Funding Eligibility Type: -  
SR Actual Cost: Not reported  
SR Completion Date: Not reported  
SR Payment Date: Not reported  
SR Oral Date: Not reported  
SR Written Date: Not reported  
SR Soil Removal: Not reported  
SR Free Product Removal: Not reported



Map ID  
Direction  
Distance  
Elevation

MAP FINDINGS

Site

Database(s)

EDR ID Number  
EPA ID Number

**MACDILL AUTO & TIRE SRVC (Continued)**

**U001354802**

SR Soil Tonnage Removed: Not reported  
SR Soil Treatment: Not reported  
SR Other Treatment: Not reported  
SR Alternate Proc Received Date: Not reported  
SR Alternate Procedure Status: Not reported  
SR Alternate Procedure Status Date: Not reported  
SR Alternate Procedure Comments: Not reported  
SA Task ID: 74534  
SA Cleanup Responsible: -  
SA Funding Eligibility Type: -  
SA Actual Cost: Not reported  
SA Completion Date: Not reported  
SA Payment Date: Not reported  
RAP Task ID: Not reported  
RAP Cleanup Responsible ID: -  
RAP Funding Eligibility Type: -  
RAP Actual Cost: Not reported  
RAP Completion Date: Not reported  
RAP Payment Date: Not reported  
RAP Last Order Approved: Not reported  
RA Task ID: 74535  
RA Cleanup Responsible: -  
RA Funding Eligibility Type: -  
RA Years to Complete: 0  
RA Actual Cost: Not reported  
District: SWD  
Facility ID: 8625592  
Facility Status: CLOSED  
Facility Type: A - Retail Station -  
County: HILLSBOROUGH  
County ID: 29  
Cleanup Eligibility Status: I  
Source Effective Date: 08-11-2004  
Discharge Date: 11-01-1986  
Cleanup Required: R - CLEANUP REQUIRED  
Discharge Cleanup Status: NFA - NFA COMPLETE  
Disch Cleanup Status Date: 08-11-2004  
SRC Action Type: NFA - NO FURTHER ACTION  
SRC Submit Date: 06-23-2004  
SRC Review Date: 07-15-2004  
SRC Completion Status: A - APPROVED  
SRC Issue Date: 08-11-2004  
SRC Comment: Not reported  
Cleanup Work Status: COMPLETED  
Site Mgr: KOECHLEIN\_H  
Site Mgr End Date: 07-15-2004  
Tank Office: PCLP29 - Hillsborough County  
SR Task ID: Not reported  
SR Cleanup Responsible: -  
SR Funding Eligibility Type: -  
SR Actual Cost: Not reported  
SR Completion Date: Not reported  
SR Payment Date: Not reported  
SR Oral Date: Not reported  
SR Written Date: Not reported  
SR Soil Removal: Not reported  
SR Free Product Removal: Not reported

Map ID  
Direction  
Distance  
Elevation

MAP FINDINGS

Site

Database(s)

EDR ID Number  
EPA ID Number

**MACDILL AUTO & TIRE SRVC (Continued)**

**U001354802**

SR Soil Tonnage Removed: Not reported  
SR Soil Treatment: Not reported  
SR Other Treatment: Not reported  
SR Alternate Proc Received Date: Not reported  
SR Alternate Procedure Status: Not reported  
SR Alternate Procedure Status Date: Not reported  
SR Alternate Procedure Comments: Not reported  
SA Task ID: 47197  
SA Cleanup Responsible: -  
SA Funding Eligibility Type: -  
SA Actual Cost: Not reported  
SA Completion Date: 02-12-1992  
SA Payment Date: Not reported  
RAP Task ID: 47198  
RAP Cleanup Responsible ID: RP - RESPONSIBLE PARTY  
RAP Funding Eligibility Type: -  
RAP Actual Cost: Not reported  
RAP Completion Date: Not reported  
RAP Payment Date: Not reported  
RAP Last Order Approved: 1992-03-18 00:00:00  
RA Task ID: 47199  
RA Cleanup Responsible: NA - NOT APPLICABLE  
RA Funding Eligibility Type: -  
RA Years to Complete: 0  
RA Actual Cost: Not reported

[Click here for Florida Oculus:](#)

**UST:**

Facility Id: 8625592  
Facility Status: CLOSED  
Type Description: Retail Station  
Facility Phone: 8138766045  
Region: STATE  
Positioning Method: UNVR  
Lat/Long (dms): 27 54 39 / 82 29 37

**Owner:**

Owner Id: 13862  
Owner Name: MAYNARD ,HERB  
Owner Address: 402 S MACDILL AVE  
Owner Address 2: Not reported  
Owner City,St,Zip: TAMPA, FL 33609  
Owner Contact: HERB MAYNARD  
Owner Phone: 8138766045

**Tank Info:**

Name: MACDILL AUTO & TIRE SRVC  
Address: 3501 S MACDILL AVE  
Tank Id: 1  
Status: Removed  
Status Date: 3/31/1991  
Install Date: Not reported  
Substance: Leaded gas  
Content Description: Leaded Gas  
Gallons: 2000  
Vessel Indicator: TANK

Map ID  
Direction  
Distance  
Elevation

MAP FINDINGS

Site

Database(s)

EDR ID Number  
EPA ID Number

**MACDILL AUTO & TIRE SRVC (Continued)**

**U001354802**

Tank Location: UNDERGROUND  
DEP Contractor: P

Name: MACDILL AUTO & TIRE SRVC  
Address: 3501 S MACDILL AVE  
Tank Id: 2  
Status: Removed  
Status Date: 3/31/1991  
Install Date: Not reported  
Substance: Leaded gas  
Content Description: Leaded Gas  
Gallons: 2000  
Vessel Indicator: TANK  
Tank Location: UNDERGROUND  
DEP Contractor: P

Name: MACDILL AUTO & TIRE SRVC  
Address: 3501 S MACDILL AVE  
Tank Id: 3  
Status: Removed  
Status Date: 3/31/1991  
Install Date: Not reported  
Substance: Unleaded gas  
Content Description: Unleaded Gas  
Gallons: 2000  
Vessel Indicator: TANK  
Tank Location: UNDERGROUND  
DEP Contractor: P

Name: MACDILL AUTO & TIRE SRVC  
Address: 3501 S MACDILL AVE  
Tank Id: 4  
Status: Removed  
Status Date: 3/31/1991  
Install Date: Not reported  
Substance: Unleaded gas  
Content Description: Unleaded Gas  
Gallons: 1000  
Vessel Indicator: TANK  
Tank Location: UNDERGROUND  
DEP Contractor: P

Name: MACDILL AUTO & TIRE SRVC  
Address: 3501 S MACDILL AVE  
Tank Id: 5  
Status: Removed  
Status Date: 3/31/1991  
Install Date: Not reported  
Substance: Waste oil  
Content Description: Waste Oil  
Gallons: 600  
Vessel Indicator: TANK  
Tank Location: UNDERGROUND  
DEP Contractor: P

Map ID  
Direction  
Distance  
Elevation

MAP FINDINGS

Site

Database(s)

EDR ID Number  
EPA ID Number

MACDILL AUTO & TIRE SRVC (Continued)

U001354802

[Click here for Florida Oculus:](#)

CJ372  
ESE  
1/8-1/4  
0.238 mi.  
1257 ft.

UNIVER OF S FL MORSANI COLLE OF MEDI +HEART  
546 CHANNELSIDE DR  
TAMPA, FL 33602  
Site 1 of 3 in cluster CJ

FL AST A100478483  
N/A

Actual:  
4 ft.

AST:

Focus Map:  
7

Name: UNIVER OF S FL MORSANI COLLE OF MEDI +HEART  
Address: 546 CHANNELSIDE DR  
Facility ID: 9816963  
Facility Status: OPEN  
Type Description: State Government  
Facility Phone: 8139744036  
DEP Contractor Own: P  
Region: STATE  
Positioning Method: Not reported  
Lat/Long (dms): Not reported

Owner:

Owner Id: 22689  
Owner Name: UNIV OF SOUTH FL  
Owner Address: 4202 E FOWLER AVE MS - OPM 100  
Owner Address 2: ATTN: STORAGE TANK REGIS  
Owner City,St,Zip: TAMPA, FL 33620  
Owner Contact: HOLICE CHANCEY | SARAH BAYNARD (813) 974-4595  
Owner Phone: 8139747189

Tank Id: 1  
Status: In service  
Status Date: 4/1/2019  
Install Date: 4/1/2019  
Substance: Diesel-emergen generator  
Content Description: Emerg Generator Diesel  
Gallons: 2000  
Tank Location: ABOVEGROUND

Construction:

Tank Id: 1  
Construction Category: Secondary Containment  
Construction Description: Double wall - tank jacket

Tank Id: 1  
Construction Category: Overfill/Spill  
Construction Description: Spill containment bucket

Tank Id: 1  
Construction Category: Primary Construction  
Construction Description: Steel

Monitoring:

Tank ID: 1  
Monitoring Description: Visual inspection of ASTs

Map ID  
Direction  
Distance  
Elevation

MAP FINDINGS

Site

Database(s)

EDR ID Number  
EPA ID Number

**UNIVER OF S FL MORSANI COLLEGE OF MEDICINE +HEALTH (Continued)**

**A100478483**

Tank ID: 1  
Monitoring Description: Monitor dbl wall tank space

Piping:  
Tank ID: 1  
Piping Category: Primary Construction  
Piping Description: Steel/galvanized metal

[Click here for Florida Oculus:](#)

**CE373  
NNW  
1/8-1/4  
0.240 mi.  
1266 ft.**

**TAMPA CITY FLEET MAINTENANCE #7 SITE  
405 E JACKSON ST  
TAMPA, FL 33602  
Site 2 of 2 in cluster CE**

**RCRA-VSQG 1024879008  
FLT180087793**

**Actual:  
6 ft.**

**RCRA-VSQG:**

Date form received by agency: 09/14/2018

**Focus Map:  
6**

Facility name: TAMPA CITY FLEET MAINTENANCE #7 SITE  
Facility address: 405 E JACKSON ST  
TAMPA, FL 33602-5209

EPA ID: FLT180087793  
Mailing address: 4010 W SPRUCE ST  
TAMPA, FL 33607-2329

Contact: DANIEL M FAHEY  
Contact address: 4010 W SPRUCE ST  
TAMPA, FL 33607-2329

Contact country: US  
Contact telephone: 813-348-1094

Contact email: DANIEL.FAHEY@TAMPAGOV.NET  
EPA Region: 04

Classification: Conditionally Exempt Small Quantity Generator

Description: Handler: generates 100 kg or less of hazardous waste per calendar month, and accumulates 1000 kg or less of hazardous waste at any time; or generates 1 kg or less of acutely hazardous waste per calendar month, and accumulates at any time: 1 kg or less of acutely hazardous waste; or 100 kg or less of any residue or contaminated soil, waste or other debris resulting from the cleanup of a spill, into or on any land or water, of acutely hazardous waste; or generates 100 kg or less of any residue or contaminated soil, waste or other debris resulting from the cleanup of a spill, into or on any land or water, of acutely hazardous waste during any calendar month, and accumulates at any time: 1 kg or less of acutely hazardous waste; or 100 kg or less of any residue or contaminated soil, waste or other debris resulting from the cleanup of a spill, into or on any land or water, of acutely hazardous waste

Handler Activities Summary:

U.S. importer of hazardous waste: No  
Mixed waste (haz. and radioactive): No  
Recycler of hazardous waste: No  
Transporter of hazardous waste: No  
Treater, storer or disposer of HW: No  
Underground injection activity: No  
On-site burner exemption: No  
Furnace exemption: No

Map ID  
Direction  
Distance  
Elevation

MAP FINDINGS

Site

Database(s)

EDR ID Number  
EPA ID Number

**TAMPA CITY FLEET MAINTENANCE #7 SITE (Continued)**

**1024879008**

Used oil fuel burner: No  
Used oil processor: No  
User oil refiner: No  
Used oil fuel marketer to burner: No  
Used oil Specification marketer: No  
Used oil transfer facility: No  
Used oil transporter: No

Violation Status: No violations found

**CK374**  
**East**  
**1/8-1/4**  
**0.240 mi.**  
**1267 ft.**

**VENTO OIL CO**  
**207 N 11TH ST**  
**TAMPA, FL 33602**  
**Site 1 of 2 in cluster CK**

**FL LUST U001354885**  
**FL UST N/A**

**Actual:**  
**10 ft.**

**LUST:**  
Region: STATE  
Facility Id: 8625679  
Facility Status: CLOSED  
Facility Type: C - Fuel user/Non-retail  
Facility Phone: (813)221-0339  
Facility Cleanup Rank: Not reported  
District: Southwest District  
Lat/Long (dms): 27 56 55.93 / 82 26 50.7  
Section: 19  
Township: 29S  
Range: 19E  
Feature: Not reported  
Method: UNVR  
Datum: 0  
Score: 40  
Score Effective Date: 1997-11-04 00:00:00  
Score When Ranked: Not reported  
Operator: VENTO OIL CO  
Name Update: Not reported  
Address Update: Not reported

**Focus Map:**  
**3**

**Petroleum Cleanup PCT Facility Score:**  
Facility Cleanup Status: CMPL - COMPLETED  
Contact: CATHERINE VENTO  
Contact Company: VENTO, CATHERINE  
Contact Address: 712 GRAND CIR  
Contact City/State/Zip: TEMPLE TERRACE, FL 33617  
Phone: (813)980-1101  
Bad Address Ind: N  
State: FL  
Zip: 33602, 3601  
Score: 40  
Score Effective Date: 1997-11-04 00:00:00  
Related Party ID: 23073  
Primary RP Role: ACCOUNT OWNER  
RP Begin Date: 1994-01-25  
RP Zip: Not reported  
RP Extension: Not reported

**Discharge Cleanup Summary:**  
Discharge Date: 9/11/1988  
PCT Discharge Combined: Not reported

Map ID  
Direction  
Distance  
Elevation

MAP FINDINGS

Site

Database(s)

EDR ID Number  
EPA ID Number

**VENTO OIL CO (Continued)**

**U001354885**

Cleanup Required: R - CLEANUP REQUIRED  
Discharge Cleanup Status: NFA - NFA COMPLETE  
Disch Cleanup Status Date: 5/30/1995  
Cleanup Work Status: COMPLETED  
Information Source: E - EDI  
Other Source Description: Not reported  
Eligibility Indicator: E - ELIGIBLE  
Site Manager: MCKELVEY\_M  
Site Mgr End Date: 11/3/2000  
Tank Office: PCLP29 - HILLSBOROUGH ENVIRONMENTAL PROTECTION COMMISSION

Petroleum Cleanup Program Eligibility:  
Facility ID: 8625679  
Discharge Date: 9/11/1988  
Pct Discharge Combined With: Not reported  
Cleanup Required: R - CLEANUP REQUIRED  
Discharge Cleanup Status: NFA - NFA COMPLETE  
Disch Cleanup Status Date: 5/30/1995  
Cleanup Work Status: COMPLETED  
Information Source: E - EDI  
Other Source Description: Not reported  
Application Received Date: 9/16/1988  
Cleanup Program: E - EARLY DETECTION INCENTIVE  
Eligibility Status: 5/15/1991  
Elig Status Date: 5/15/1991  
Letter Of Intent Date: 3/22/1991  
Redetermined: No  
Inspection Date: 12/29/1988  
Site Manager: MCKELVEY\_M  
Site Mgr End Date: 11/3/2000  
Tank Office: PCLP29 - HILLSBOROUGH ENVIRONMENTAL PROTECTION COMMISSION  
Deductible Amount: Not reported  
Deductible Paid To Date: 0  
Co-Pay Amount: Not reported  
Co-Pay Paid To Date: 0  
Cap Amount: Not reported

Contaminated Media:  
Discharge Date: 9/11/1988  
Pct Discharge Combined With: Not reported  
Cleanup Required: R - CLEANUP REQUIRED  
Discharge Cleanup Status: NFA - NFA COMPLETE  
Disch Cleanup Status Date: 5/30/1995  
Cleanup Work Status: COMPLETED  
Information Source: E - EDI  
Other Source Description: Not reported  
Elig Indicator: E - ELIGIBLE  
Site Manager: MCKELVEY\_M  
Site Mgr End Date: 11/3/2000  
Tank Office: PCLP29 - HILLSBOROUGH ENVIRONM  
Contaminated Drinking Wells: 0  
Contaminated Monitoring Well: Yes  
Contaminated Soil: Yes  
Contaminated Surface Water: No  
Contaminated Ground Water: Yes  
Pollutant: P - Generic Gasoline  
Pollutant Other Description: Not reported  
Gallons Discharged: Not reported

Map ID  
Direction  
Distance  
Elevation

MAP FINDINGS

Site

Database(s)

EDR ID Number  
EPA ID Number

**VENTO OIL CO (Continued)**

**U001354885**

Task Information:

District: SWD  
Facility ID: 8625679  
Facility Status: CLOSED  
Facility Type: C - Fuel user/Non-retail -  
County: HILLSBOROUGH  
County ID: 29  
Cleanup Eligibility Status: E  
Source Effective Date: 05-30-1995  
Discharge Date: 09-11-1988  
Cleanup Required: R - CLEANUP REQUIRED  
Discharge Cleanup Status: NFA - NFA COMPLETE  
Disch Cleanup Status Date: 05-30-1995  
SRC Action Type: NFA - NO FURTHER ACTION  
SRC Submit Date: 03-02-1995  
SRC Review Date: 05-15-1995  
SRC Completion Status: A - APPROVED  
SRC Issue Date: 05-30-1995  
SRC Comment: Not reported  
Cleanup Work Status: COMPLETED  
Site Mgr: MCKELVEY\_M  
Site Mgr End Date: 11-03-2000  
Tank Office: PCLP29 - Hillsborough County  
SR Task ID: 48381  
SR Cleanup Responsible: ST - STATE  
SR Funding Eligibility Type: -  
SR Actual Cost: Not reported  
SR Completion Date: 12-28-1988  
SR Payment Date: Not reported  
SR Oral Date: Not reported  
SR Written Date: Not reported  
SR Soil Removal: Y  
SR Free Product Removal: Not reported  
SR Soil Tonnage Removed: Not reported  
SR Soil Treatment: Not reported  
SR Other Treatment: 49-56 TONS  
SR Alternate Proc Received Date: Not reported  
SR Alternate Procedure Status: Not reported  
SR Alternate Procedure Status Date: Not reported  
SR Alternate Procedure Comments: Not reported  
SA Task ID: 48382  
SA Cleanup Responsible: ST - STATE  
SA Funding Eligibility Type: -  
SA Actual Cost: \$28,091.18  
SA Completion Date: 01-22-1992  
SA Payment Date: 04-06-1993  
RAP Task ID: 48383  
RAP Cleanup Responsible ID: RP - RESPONSIBLE PARTY  
RAP Funding Eligibility Type: -  
RAP Actual Cost: Not reported  
RAP Completion Date: 08-17-1992  
RAP Payment Date: Not reported  
RAP Last Order Approved: 1992-08-17 00:00:00  
RA Task ID: 48384  
RA Cleanup Responsible: NA - NOT APPLICABLE  
RA Funding Eligibility Type: -  
RA Years to Complete: Not reported



Map ID  
Direction  
Distance  
Elevation

MAP FINDINGS

Site

Database(s)

EDR ID Number  
EPA ID Number

**VENTO OIL CO (Continued)**

**U001354885**

RA Actual Cost: Not reported

[Click here for Florida Oculus:](#)

UST:

Facility Id: 8625679  
Facility Status: CLOSED  
Type Description: Fuel user/Non-retail  
Facility Phone: 8132210339  
Region: STATE  
Positioning Method: UNVR  
Lat/Long (dms): 27 57 5 / 82 26 50

Owner:

Owner Id: 23073  
Owner Name: VENTO, CATHERINE  
Owner Address: 712 GRAND CIR  
Owner Address 2: Not reported  
Owner City,St,Zip: TEMPLE TERRACE, FL 33617  
Owner Contact: CATHERINE VENTO  
Owner Phone: 8139801101

Tank Info:

Name: VENTO OIL CO  
Address: 207 N 11TH ST  
Tank Id: 1  
Status: Removed  
Status Date: 6/30/1989  
Install Date: 9/1/1981  
Substance: Unleaded gas  
Content Description: Unleaded Gas  
Gallons: 1000  
Vessel Indicator: TANK  
Tank Location: UNDERGROUND  
DEP Contractor: P

[Click here for Florida Oculus:](#)

375  
North  
1/8-1/4  
0.241 mi.  
1273 ft.

**TAMPA PORT AUTHORITY**  
**1130-B MCCLOSKEY BLVD**  
**TAMPA, FL 33605**

**RCRA-VSQG 1014466576**  
**FLT030072441**

**Actual:**  
17 ft.

RCRA-VSQG:

Date form received by agency: 05/22/2003  
Facility name: TAMPA PORT AUTHORITY  
Facility address: 1130-B MCCLOSKEY BLVD  
TAMPA, FL 33605  
EPA ID: FLT030072441  
Contact: Not reported  
Contact address: Not reported  
Contact country: US  
Contact telephone: Not reported  
Contact email: Not reported

**Focus Map:**  
6

Map ID  
 Direction  
 Distance  
 Elevation

MAP FINDINGS

Site

Database(s)

EDR ID Number  
 EPA ID Number

**TAMPA PORT AUTHORITY (Continued)**

**1014466576**

EPA Region: 04  
 Classification: Conditionally Exempt Small Quantity Generator  
 Description: Handler: generates 100 kg or less of hazardous waste per calendar month, and accumulates 1000 kg or less of hazardous waste at any time; or generates 1 kg or less of acutely hazardous waste per calendar month, and accumulates at any time: 1 kg or less of acutely hazardous waste; or 100 kg or less of any residue or contaminated soil, waste or other debris resulting from the cleanup of a spill, into or on any land or water, of acutely hazardous waste; or generates 100 kg or less of any residue or contaminated soil, waste or other debris resulting from the cleanup of a spill, into or on any land or water, of acutely hazardous waste during any calendar month, and accumulates at any time: 1 kg or less of acutely hazardous waste; or 100 kg or less of any residue or contaminated soil, waste or other debris resulting from the cleanup of a spill, into or on any land or water, of acutely hazardous waste

Handler Activities Summary:

U.S. importer of hazardous waste: No  
 Mixed waste (haz. and radioactive): No  
 Recycler of hazardous waste: No  
 Transporter of hazardous waste: No  
 Treater, storer or disposer of HW: No  
 Underground injection activity: No  
 On-site burner exemption: No  
 Furnace exemption: No  
 Used oil fuel burner: No  
 Used oil processor: No  
 User oil refiner: No  
 Used oil fuel marketer to burner: No  
 Used oil Specification marketer: No  
 Used oil transfer facility: No  
 Used oil transporter: No

Violation Status: No violations found

**CK376**    **215 NORTH 11TH ST PROPERTY**  
**East**    **215 N 11 ST**  
**1/8-1/4**    **TAMPA, FL 33602**  
**0.242 mi.**  
**1278 ft.**    **Site 2 of 2 in cluster CK**

**FL LUST**    **U004190115**  
**FL UST**    **N/A**

**Actual:**    **LUST:**  
**10 ft.**    Region:    STATE  
**Focus Map:**    Facility Id:    9813099  
**3**    Facility Status:    CLOSED  
    Facility Type:    Z - Other Regulated Facility  
    Facility Phone:    (614)628-4431  
    Facility Cleanup Rank:    Not reported  
    District:    Southwest District  
    Lat/Long (dms):    27 56 57.9984 / 82 26 51  
    Section:    Not reported  
    Township:    Not reported  
    Range:    Not reported  
    Feature:    Not reported  
    Method:    Not reported  
    Datum:    Not reported  
    Score:    9

Map ID  
Direction  
Distance  
Elevation

MAP FINDINGS

Site

Database(s)

EDR ID Number  
EPA ID Number

**215 NORTH 11TH ST PROPERTY (Continued)**

**U004190115**

Score Effective Date: 2012-06-27 00:00:00  
Score When Ranked: Not reported  
Operator: MICHAEL J OCALLAGHAN  
Name Update: Not reported  
Address Update: Not reported

Petroleum Cleanup PCT Facility Score:

Facility Cleanup Status: CMPL - COMPLETED  
Contact: MICHAEL J O'CALLAGHAN  
Contact Company: VICTORIA ISPHORDING C/O SLK  
Contact Address: 41 HIGH ST #2400  
Contact City/State/Zip: COLUMBUS, OH 43215  
Phone: (614)628-4431  
Bad Address Ind: N  
State: FL  
Zip: 33602  
Score: 9  
Score Effective Date: 2012-06-27 00:00:00  
Related Party ID: 67957  
Primary RP Role: ACCOUNT OWNER  
RP Begin Date: 2012-03-20  
RP Zip: Not reported  
RP Extension: Not reported

Discharge Cleanup Summary:

Discharge Date: 10/13/2011  
PCT Discharge Combined: Not reported  
Cleanup Required: R - CLEANUP REQUIRED  
Discharge Cleanup Status: SRCR - SRCR COMPLETE  
Disch Cleanup Status Date: 1/28/2013  
Cleanup Work Status: COMPLETED  
Information Source: D - DISCHARGE NOTIFICATION  
Other Source Description: Not reported  
Eligibility Indicator: I - INELIGIBLE  
Site Manager: KOECHLEIN\_H  
Site Mgr End Date: 12/10/2012  
Tank Office: PCLP29 - HILLSBOROUGH ENVIRONMENTAL PROTECTION COMMISSION

Contaminated Media:

Discharge Date: 10/13/2011  
Pct Discharge Combined With: Not reported  
Cleanup Required: R - CLEANUP REQUIRED  
Discharge Cleanup Status: SRCR - SRCR COMPLETE  
Disch Cleanup Status Date: 1/28/2013  
Cleanup Work Status: COMPLETED  
Information Source: D - DISCHARGE NOTIFICATION  
Other Source Description: Not reported  
Elig Indicator: I - INELIGIBLE  
Site Manager: KOECHLEIN\_H  
Site Mgr End Date: 12/10/2012  
Tank Office: PCLP29 - HILLSBOROUGH ENVIRONM  
Contaminated Drinking Wells: Not reported  
Contaminated Monitoring Well: No  
Contaminated Soil: No  
Contaminated Surface Water: No  
Contaminated Ground Water: Yes  
Pollutant: M - Fuel Oil - Onsite Heat  
Pollutant Other Description: Not reported

Map ID  
Direction  
Distance  
Elevation

MAP FINDINGS

Site

Database(s)

EDR ID Number  
EPA ID Number

**215 NORTH 11TH ST PROPERTY (Continued)**

**U004190115**

Gallons Discharged: Not reported

Task Information:

District: SWD  
Facility ID: 9813099  
Facility Status: CLOSED  
Facility Type: Z - Other Regulated Facility -  
County: HILLSBOROUGH  
County ID: 29  
Cleanup Eligibility Status: I  
Source Effective Date: 12-10-2012  
Discharge Date: 10-13-2011  
Cleanup Required: R - CLEANUP REQUIRED  
Discharge Cleanup Status: SRCR - SRCR COMPLETE  
Disch Cleanup Status Date: 01-28-2013  
SRC Action Type: SRCR - SITE REHABILITATION COMPLETION REPORT  
SRC Submit Date: 11-20-2012  
SRC Review Date: 11-29-2012  
SRC Completion Status: A - APPROVED  
SRC Issue Date: 01-28-2013  
SRC Comment: Not reported  
Cleanup Work Status: COMPLETED  
Site Mgr: KOECHLEIN\_H  
Site Mgr End Date: 12-10-2012  
Tank Office: PCLP29 - Hillsborough County  
SR Task ID: 88875  
SR Cleanup Responsible: -  
SR Funding Eligibility Type: -  
SR Actual Cost: Not reported  
SR Completion Date: Not reported  
SR Payment Date: Not reported  
SR Oral Date: Not reported  
SR Written Date: Not reported  
SR Soil Removal: Not reported  
SR Free Product Removal: Not reported  
SR Soil Tonnage Removed: Not reported  
SR Soil Treatment: Not reported  
SR Other Treatment: Not reported  
SR Alternate Proc Received Date: Not reported  
SR Alternate Procedure Status: Not reported  
SR Alternate Procedure Status Date: Not reported  
SR Alternate Procedure Comments: Not reported  
SA Task ID: Not reported  
SA Cleanup Responsible: -  
SA Funding Eligibility Type: -  
SA Actual Cost: Not reported  
SA Completion Date: Not reported  
SA Payment Date: Not reported  
RAP Task ID: Not reported  
RAP Cleanup Responsible ID: -  
RAP Funding Eligibility Type: -  
RAP Actual Cost: Not reported  
RAP Completion Date: Not reported  
RAP Payment Date: Not reported  
RAP Last Order Approved: Not reported  
RA Task ID: 89387  
RA Cleanup Responsible: -  
RA Funding Eligibility Type: -

Map ID  
Direction  
Distance  
Elevation

MAP FINDINGS

Site

Database(s)

EDR ID Number  
EPA ID Number

**215 NORTH 11TH ST PROPERTY (Continued)**

**U004190115**

RA Years to Complete: 0  
RA Actual Cost: Not reported

[Click here for Florida Oculus:](#)

UST:

Facility Id: 9813099  
Facility Status: CLOSED  
Type Description: Other Regulated Facility  
Facility Phone: 6146284431  
Region: STATE  
Positioning Method: Not reported  
Lat/Long (dms): Not reported

Owner:

Owner Id: 67957  
Owner Name: VICTORIA ISPHORDING C/O SLK  
Owner Address: 41 HIGH ST #2400  
Owner Address 2: Not reported  
Owner City,St,Zip: COLUMBUS, OH 43215  
Owner Contact: MICHAEL J O'CALLAGHAN  
Owner Phone: 6146284431

Tank Info:

Name: 215 NORTH 11TH ST PROPERTY  
Address: 215 N 11 ST  
Tank Id: 1  
Status: Removed  
Status Date: 9/1/2011  
Install Date: Not reported  
Substance: Fuel oil-on site heat  
Content Description: Fuel Oil - Onsite Heat  
Gallons: 4000  
Vessel Indicator: TANK  
Tank Location: UNDERGROUND  
DEP Contractor: P

Name: 215 NORTH 11TH ST PROPERTY  
Address: 215 N 11 ST  
Tank Id: 2  
Status: Removed  
Status Date: 9/1/2011  
Install Date: Not reported  
Substance: Fuel oil-on site heat  
Content Description: Fuel Oil - Onsite Heat  
Gallons: 4000  
Vessel Indicator: TANK  
Tank Location: UNDERGROUND  
DEP Contractor: P

[Click here for Florida Oculus:](#)

MAP FINDINGS

Map ID  
Direction  
Distance  
Elevation

Site

Database(s)

EDR ID Number  
EPA ID Number

**377**  
**WNW**  
**1/8-1/4**  
**0.243 mi.**  
**1285 ft.**

**DRUG ENFORCEMENT**  
**700 E TWIGGS ST**  
**TAMPA, FL 33602**

**RCRA-VSQQ**    **1014469430**  
**FLTMP9002251**

**Actual:**  
**17 ft.**

RCRA-VSQQ:

Date form received by agency: 05/10/1990

**Focus Map:**  
**2**

Facility name:            **DRUG ENFORCEMENT**  
Facility address:        **700 E TWIGGS ST**  
                                      **TAMPA, FL 33602-4019**

EPA ID:                    **FLTMP9002251**

Contact:                   **Not reported**

Contact address:        **Not reported**

**Not reported**

Contact country:        **US**

Contact telephone:     **Not reported**

Contact email:           **Not reported**

EPA Region:              **04**

Classification:          **Conditionally Exempt Small Quantity Generator**

Description:              **Handler: generates 100 kg or less of hazardous waste per calendar month, and accumulates 1000 kg or less of hazardous waste at any time; or generates 1 kg or less of acutely hazardous waste per calendar month, and accumulates at any time: 1 kg or less of acutely hazardous waste; or 100 kg or less of any residue or contaminated soil, waste or other debris resulting from the cleanup of a spill, into or on any land or water, of acutely hazardous waste; or generates 100 kg or less of any residue or contaminated soil, waste or other debris resulting from the cleanup of a spill, into or on any land or water, of acutely hazardous waste during any calendar month, and accumulates at any time: 1 kg or less of acutely hazardous waste; or 100 kg or less of any residue or contaminated soil, waste or other debris resulting from the cleanup of a spill, into or on any land or water, of acutely hazardous waste**

**Handler Activities Summary:**

U.S. importer of hazardous waste:    **No**  
Mixed waste (haz. and radioactive):   **No**  
Recycler of hazardous waste:          **No**  
Transporter of hazardous waste:       **No**  
Treater, storer or disposer of HW:     **No**  
Underground injection activity:       **No**  
On-site burner exemption:              **No**  
Furnace exemption:                      **No**  
Used oil fuel burner:                      **No**  
Used oil processor:                       **No**  
Used oil refiner:                          **No**  
Used oil fuel marketer to burner:       **No**  
Used oil Specification marketer:       **No**  
Used oil transfer facility:               **No**  
Used oil transporter:                      **No**

Violation Status:                        **No violations found**

Map ID  
Direction  
Distance  
Elevation

MAP FINDINGS

Site

Database(s)

EDR ID Number  
EPA ID Number

**CL378**    **TACO BELL**  
**ESE**      **303 MERIDIAN**  
**1/8-1/4**   **TAMPA, FL 33614**  
**0.245 mi.**  
**1291 ft.**   **Site 1 of 2 in cluster CL**

**FL LUST**   **U001356443**  
**FL UST**    **N/A**

**Actual:**  
**4 ft.**

**LUST:**

**Focus Map:**  
**7**

Region: STATE  
Facility Id: 9201884  
Facility Status: CLOSED  
Facility Type: C - Fuel user/Non-retail  
Facility Phone: (813)651-7800  
Facility Cleanup Rank: Not reported  
District: Southwest District  
Lat/Long (dms): 27 56 41.8 / 82 26 55.03  
Section: Not reported  
Township: Not reported  
Range: Not reported  
Feature: Not reported  
Method: UNVR  
Datum: 0  
Score: 10  
Score Effective Date: 1997-11-04 00:00:00  
Score When Ranked: Not reported  
Operator: JAMMAL, NICK  
Name Update: Not reported  
Address Update: Not reported

**Petroleum Cleanup PCT Facility Score:**

Facility Cleanup Status: CMPL - COMPLETED  
Contact: JOE WEGMAN  
Contact Company: WEGMAN, SCHUSTER & ALEXANDER  
Contact Address: 8001 N DALE MABRY HWY #101  
Contact City/State/Zip: TAMPA, FL 33614  
Phone: (813)933-7418  
Bad Address Ind: N  
State: FL  
Zip: 33614  
Score: 10  
Score Effective Date: 1997-11-04 00:00:00  
Related Party ID: 23635  
Primary RP Role: ACCOUNT OWNER  
RP Begin Date: 1992-07-07  
RP Zip: Not reported  
RP Extension: Not reported

**Discharge Cleanup Summary:**

Discharge Date: 5/15/1992  
PCT Discharge Combined: Not reported  
Cleanup Required: R - CLEANUP REQUIRED  
Discharge Cleanup Status: NFA - NFA COMPLETE  
Disch Cleanup Status Date: 3/3/1995  
Cleanup Work Status: COMPLETED  
Information Source: A - ABANDONED TANK RESTORATION  
Other Source Description: Not reported  
Eligibility Indicator: E - ELIGIBLE  
Site Manager: MCKELVEY\_M  
Site Mgr End Date: 3/11/1999  
Tank Office: PCLP29 - HILLSBOROUGH ENVIRONMENTAL PROTECTION COMMISSION

Map ID  
Direction  
Distance  
Elevation

MAP FINDINGS

Site

Database(s)

EDR ID Number  
EPA ID Number

**TACO BELL (Continued)**

**U001356443**

Petroleum Cleanup Program Eligibility:

Facility ID: 9201884  
Discharge Date: 5/15/1992  
Pct Discharge Combined With: Not reported  
Cleanup Required: R - CLEANUP REQUIRED  
Discharge Cleanup Status: NFA - NFA COMPLETE  
Disch Cleanup Status Date: 3/3/1995  
Cleanup Work Status: COMPLETED  
Information Source: A - ABANDONED TANK RESTORATION  
Other Source Description: Not reported  
Application Received Date: 6/26/1992  
Cleanup Program: A - ABANDONED TANK RESTORATION PROGRAM  
Eligibility Status: 1/8/1993  
Elig Status Date: 1/8/1993  
Letter Of Intent Date: 6/26/1992  
Redetermined: No  
Inspection Date: 5/15/1992  
Site Manager: MCKELVEY\_M  
Site Mgr End Date: 3/11/1999  
Tank Office: PCLP29 - HILLSBOROUGH ENVIRONMENTAL PROTECTION COMMISSION  
Deductible Amount: 500  
Deductible Paid To Date: 0  
Co-Pay Amount: 0  
Co-Pay Paid To Date: 0  
Cap Amount: Not reported

Contaminated Media:

Discharge Date: 5/15/1992  
Pct Discharge Combined With: Not reported  
Cleanup Required: R - CLEANUP REQUIRED  
Discharge Cleanup Status: NFA - NFA COMPLETE  
Disch Cleanup Status Date: 3/3/1995  
Cleanup Work Status: COMPLETED  
Information Source: A - ABANDONED TANK RESTORATION  
Other Source Description: Not reported  
Elig Indicator: E - ELIGIBLE  
Site Manager: MCKELVEY\_M  
Site Mgr End Date: 3/11/1999  
Tank Office: PCLP29 - HILLSBOROUGH ENVIRONM  
Contaminated Drinking Wells: 0  
Contaminated Monitoring Well: No  
Contaminated Soil: Yes  
Contaminated Surface Water: No  
Contaminated Ground Water: No  
Pollutant: A - Leaded Gas  
Pollutant Other Description: Not reported  
Gallons Discharged: Not reported

Task Information:

District: SWD  
Facility ID: 9201884  
Facility Status: CLOSED  
Facility Type: C - Fuel user/Non-retail -  
County: HILLSBOROUGH  
County ID: 29  
Cleanup Eligibility Status: E  
Source Effective Date: 03-03-1995  
Discharge Date: 05-15-1992



Map ID  
Direction  
Distance  
Elevation

MAP FINDINGS

Site

Database(s)

EDR ID Number  
EPA ID Number

**TACO BELL (Continued)**

**U001356443**

Cleanup Required: R - CLEANUP REQUIRED  
Discharge Cleanup Status: NFA - NFA COMPLETE  
Disch Cleanup Status Date: 03-03-1995  
SRC Action Type: NFA - NO FURTHER ACTION  
SRC Submit Date: 02-03-1995  
SRC Review Date: 02-21-1995  
SRC Completion Status: A - APPROVED  
SRC Issue Date: 03-03-1995  
SRC Comment: Not reported  
Cleanup Work Status: COMPLETED  
Site Mgr: MCKELVEY\_M  
Site Mgr End Date: 03-11-1999  
Tank Office: PCLP29 - Hillsborough County  
SR Task ID: Not reported  
SR Cleanup Responsible: -  
SR Funding Eligibility Type: -  
SR Actual Cost: Not reported  
SR Completion Date: Not reported  
SR Payment Date: Not reported  
SR Oral Date: Not reported  
SR Written Date: Not reported  
SR Soil Removal: Not reported  
SR Free Product Removal: Not reported  
SR Soil Tonnage Removed: Not reported  
SR Soil Treatment: Not reported  
SR Other Treatment: Not reported  
SR Alternate Proc Received Date: Not reported  
SR Alternate Procedure Status: Not reported  
SR Alternate Procedure Status Date: Not reported  
SR Alternate Procedure Comments: Not reported  
SA Task ID: 46263  
SA Cleanup Responsible: -  
SA Funding Eligibility Type: -  
SA Actual Cost: Not reported  
SA Completion Date: 02-21-1995  
SA Payment Date: Not reported  
RAP Task ID: 46264  
RAP Cleanup Responsible ID: NA - NOT APPLICABLE  
RAP Funding Eligibility Type: -  
RAP Actual Cost: Not reported  
RAP Completion Date: Not reported  
RAP Payment Date: Not reported  
RAP Last Order Approved: Not reported  
RA Task ID: 46265  
RA Cleanup Responsible: NA - NOT APPLICABLE  
RA Funding Eligibility Type: -  
RA Years to Complete: Not reported  
RA Actual Cost: Not reported

[Click here for Florida Oculus:](#)

**UST:**

Facility Id: 9201884  
Facility Status: CLOSED  
Type Description: Fuel user/Non-retail  
Facility Phone: 8136517800  
Region: STATE

Map ID  
Direction  
Distance  
Elevation

MAP FINDINGS

Site

Database(s)

EDR ID Number  
EPA ID Number

**TACO BELL (Continued)**

**U001356443**

Positioning Method: UNVR  
Lat/Long (dms): 27 56 40 / 82 26 55  
Owner:  
Owner Id: 23635  
Owner Name: WEGMAN, SCHUSTER & ALEXANDER  
Owner Address: 8001 N DALE MABRY HWY #101  
Owner Address 2: Not reported  
Owner City,St,Zip: TAMPA, FL 33614  
Owner Contact: JOE WEGMAN  
Owner Phone: 8139337418  
  
Tank Info:  
Name: TACO BELL  
Address: 303 MERIDIAN  
Tank Id: 1  
Status: Removed  
Status Date: 5/31/1992  
Install Date: Not reported  
Substance: Mineral acid  
Content Description: Mineral Acid  
Gallons: 1000  
Vessel Indicator: TANK  
Tank Location: UNDERGROUND  
DEP Contractor: P

[Click here for Florida Oculus:](#)

**CM379 PALMA CEIA TIRE & AUTO**  
**WNW 3301 W BAY TO BAY BLVD**  
**1/8-1/4 TAMPA, FL 33629**  
**0.245 mi.**  
**1291 ft. Site 1 of 2 in cluster CM**

**FL LUST U001354669**  
**FL UST N/A**  
**FL Financial Assurance**

**Actual:** 14 ft. LUST:  
**Focus Map:** 9  
Region: STATE  
Facility Id: 8625450  
Facility Status: CLOSED  
Facility Type: A - Retail Station  
Facility Phone: (813)839-7067  
Facility Cleanup Rank: 8533  
District: Southwest District  
Lat/Long (dms): 27 55 12.0109 / 82 29 50.0945  
Section: 34  
Township: 29S  
Range: 18E  
Feature: Not reported  
Method: UNVR  
Datum: 0  
Score: 10  
Score Effective Date: 2000-08-24 00:00:00  
Score When Ranked: 10  
Operator: JOHN CAPELO  
Name Update: 1997-02-03 00:00:00  
Address Update: Not reported

Petroleum Cleanup PCT Facility Score:

Map ID  
Direction  
Distance  
Elevation

MAP FINDINGS

Site

Database(s)

EDR ID Number  
EPA ID Number

**PALMA CEIA TIRE & AUTO (Continued)**

**U001354669**

Facility Cleanup Status: CMPL - COMPLETED  
Contact: ACCOUNTS PAYABLE  
Contact Company: J H WILLIAMS OIL CO INC  
Contact Address: PO BOX 439  
Contact City/State/Zip: TAMPA, FL 33601  
Phone: (813)917-8358  
Bad Address Ind: N  
State: FL  
Zip: 33629, 7139  
Score: 10  
Score Effective Date: 2000-08-24 00:00:00  
Related Party ID: 11229  
Primary RP Role: ACCOUNT OWNER  
RP Begin Date: 1986-05-20  
RP Zip: 439  
RP Extension: Not reported

**Discharge Cleanup Summary:**

Discharge Date: 4/5/1992  
PCT Discharge Combined: Not reported  
Cleanup Required: R - CLEANUP REQUIRED  
Discharge Cleanup Status: NFA - NFA COMPLETE  
Disch Cleanup Status Date: 10/21/2011  
Cleanup Work Status: COMPLETED  
Information Source: I - PLIRP (INSURANCE)  
Other Source Description: Not reported  
Eligibility Indicator: E - ELIGIBLE  
Site Manager: TRUEBLOOD\_K  
Site Mgr End Date: 10/21/2011  
Tank Office: PCTM5 - PETROLEUM CLEANUP TEAM 5  
Discharge Date: 12/23/1988  
PCT Discharge Combined: Not reported  
Cleanup Required: R - CLEANUP REQUIRED  
Discharge Cleanup Status: NFA - NFA COMPLETE  
Disch Cleanup Status Date: 10/21/2011  
Cleanup Work Status: COMPLETED  
Information Source: E - EDI  
Other Source Description: Not reported  
Eligibility Indicator: E - ELIGIBLE  
Site Manager: TRUEBLOOD\_K  
Site Mgr End Date: 10/21/2011  
Tank Office: PCTM5 - PETROLEUM CLEANUP TEAM 5

**Petroleum Cleanup Program Eligibility:**

Facility ID: 8625450  
Discharge Date: 4/5/1992  
Pct Discharge Combined With: Not reported  
Cleanup Required: R - CLEANUP REQUIRED  
Discharge Cleanup Status: NFA - NFA COMPLETE  
Disch Cleanup Status Date: 10/21/2011  
Cleanup Work Status: COMPLETED  
Information Source: I - PLIRP (INSURANCE)  
Other Source Description: Not reported  
Application Received Date: 4/9/1992  
Cleanup Program: P - PETROLEUM LIABILITY AND RESTORATION INSURANCE PROGRAM  
Eligibility Status: 10/15/1992  
Elig Status Date: 10/15/1992

Map ID  
Direction  
Distance  
Elevation

MAP FINDINGS

Site

Database(s)

EDR ID Number  
EPA ID Number

**PALMA CEIA TIRE & AUTO (Continued)**

**U001354669**

Letter Of Intent Date: 7/14/1992  
Redetermined: No  
Inspection Date: 4/30/1992  
Site Manager: TRUEBLOOD\_K  
Site Mgr End Date: 10/21/2011  
Tank Office: PCTM5 - PETROLEUM CLEANUP TEAM 5  
Deductible Amount: 500  
Deductible Paid To Date: 500  
Co-Pay Amount: 0  
Co-Pay Paid To Date: 0  
Cap Amount: 1200000  
Facility ID: 8625450  
Discharge Date: 12/23/1988  
Pct Discharge Combined With: Not reported  
Cleanup Required: R - CLEANUP REQUIRED  
Discharge Cleanup Status: NFA - NFA COMPLETE  
Disch Cleanup Status Date: 10/21/2011  
Cleanup Work Status: COMPLETED  
Information Source: E - EDI  
Other Source Description: Not reported  
Application Received Date: 1/3/1989  
Cleanup Program: E - EARLY DETECTION INCENTIVE  
Eligibility Status: 5/15/1990  
Elig Status Date: 5/15/1990  
Letter Of Intent Date: Not reported  
Redetermined: No  
Inspection Date: 3/16/1990  
Site Manager: TRUEBLOOD\_K  
Site Mgr End Date: 10/21/2011  
Tank Office: PCTM5 - PETROLEUM CLEANUP TEAM 5  
Deductible Amount: Not reported  
Deductible Paid To Date: 0  
Co-Pay Amount: Not reported  
Co-Pay Paid To Date: 0  
Cap Amount: Not reported

Contaminated Media:  
Discharge Date: 4/5/1992  
Pct Discharge Combined With: Not reported  
Cleanup Required: R - CLEANUP REQUIRED  
Discharge Cleanup Status: NFA - NFA COMPLETE  
Disch Cleanup Status Date: 10/21/2011  
Cleanup Work Status: COMPLETED  
Information Source: I - PLIRP (INSURANCE)  
Other Source Description: Not reported  
Elig Indicator: E - ELIGIBLE  
Site Manager: TRUEBLOOD\_K  
Site Mgr End Date: 10/21/2011  
Tank Office: PCTM5 - PETROLEUM CLEANUP TEAM

Contaminated Drinking Wells: Not reported  
Contaminated Monitoring Well: Not reported  
Contaminated Soil: Not reported  
Contaminated Surface Water: Not reported  
Contaminated Ground Water: Not reported  
Pollutant: B - Unleaded Gas  
Pollutant Other Description: Not reported  
Gallons Discharged: Not reported  
Discharge Date: 12/23/1988

Map ID  
Direction  
Distance  
Elevation

MAP FINDINGS

Site

Database(s)

EDR ID Number  
EPA ID Number

**PALMA CEIA TIRE & AUTO (Continued)**

**U001354669**

Pct Discharge Combined With: Not reported  
Cleanup Required: R - CLEANUP REQUIRED  
Discharge Cleanup Status: NFA - NFA COMPLETE  
Disch Cleanup Status Date: 10/21/2011  
Cleanup Work Status: COMPLETED  
Information Source: E - EDI  
Other Source Description: Not reported  
Elig Indicator: E - ELIGIBLE  
Site Manager: TRUEBLOOD\_K  
Site Mgr End Date: 10/21/2011  
Tank Office: PCTM5 - PETROLEUM CLEANUP TEAM  
Contaminated Drinking Wells: 0  
Contaminated Monitoring Well: Yes  
Contaminated Soil: No  
Contaminated Surface Water: No  
Contaminated Ground Water: No  
Pollutant: Y - Unknown/Not Reported  
Pollutant Other Description: Not reported  
Gallons Discharged: Not reported

Task Information:  
District: SWD  
Facility ID: 8625450  
Facility Status: CLOSED  
Facility Type: A - Retail Station -  
County: HILLSBOROUGH  
County ID: 29  
Cleanup Eligibility Status: E  
Source Effective Date: 08-09-2011  
Discharge Date: 04-05-1992  
Cleanup Required: R - CLEANUP REQUIRED  
Discharge Cleanup Status: NFA - NFA COMPLETE  
Disch Cleanup Status Date: 10-21-2011  
SRC Action Type: NFA - NO FURTHER ACTION  
SRC Submit Date: 08-01-2011  
SRC Review Date: 08-09-2011  
SRC Completion Status: A - APPROVED  
SRC Issue Date: 10-21-2011  
SRC Comment: Not reported  
Cleanup Work Status: COMPLETED  
Site Mgr: TRUEBLOOD\_K  
Site Mgr End Date: 10-21-2011  
Tank Office: PCTM5 - Team 5  
SR Task ID: Not reported  
SR Cleanup Responsible: -  
SR Funding Eligibility Type: -  
SR Actual Cost: Not reported  
SR Completion Date: Not reported  
SR Payment Date: Not reported  
SR Oral Date: Not reported  
SR Written Date: Not reported  
SR Soil Removal: Not reported  
SR Free Product Removal: Not reported  
SR Soil Tonnage Removed: Not reported  
SR Soil Treatment: Not reported  
SR Other Treatment: Not reported  
SR Alternate Proc Received Date: Not reported  
SR Alternate Procedure Status: Not reported

Map ID  
Direction  
Distance  
Elevation

MAP FINDINGS

Site

Database(s)

EDR ID Number  
EPA ID Number

**PALMA CEIA TIRE & AUTO (Continued)**

**U001354669**

SR Alternate Procedure Status Date: Not reported  
SR Alternate Procedure Comments: Not reported  
SA Task ID: Not reported  
SA Cleanup Responsible: -  
SA Funding Eligibility Type: -  
SA Actual Cost: Not reported  
SA Completion Date: Not reported  
SA Payment Date: Not reported  
RAP Task ID: Not reported  
RAP Cleanup Responsible ID: -  
RAP Funding Eligibility Type: -  
RAP Actual Cost: Not reported  
RAP Completion Date: Not reported  
RAP Payment Date: Not reported  
RAP Last Order Approved: Not reported  
RA Task ID: 89057  
RA Cleanup Responsible: -  
RA Funding Eligibility Type: -  
RA Years to Complete: 0  
RA Actual Cost: Not reported  
District: SWD  
Facility ID: 8625450  
Facility Status: CLOSED  
Facility Type: A - Retail Station -  
County: HILLSBOROUGH  
County ID: 29  
Cleanup Eligibility Status: E  
Source Effective Date: 08-09-2011  
Discharge Date: 12-23-1988  
Cleanup Required: R - CLEANUP REQUIRED  
Discharge Cleanup Status: NFA - NFA COMPLETE  
Disch Cleanup Status Date: 10-21-2011  
SRC Action Type: NFA - NO FURTHER ACTION  
SRC Submit Date: 08-01-2011  
SRC Review Date: 08-09-2011  
SRC Completion Status: A - APPROVED  
SRC Issue Date: 10-21-2011  
SRC Comment: Not reported  
Cleanup Work Status: COMPLETED  
Site Mgr: TRUEBLOOD\_K  
Site Mgr End Date: 10-21-2011  
Tank Office: PCTM5 - Team 5  
SR Task ID: 48849  
SR Cleanup Responsible: ST - STATE  
SR Funding Eligibility Type: -  
SR Actual Cost: Not reported  
SR Completion Date: Not reported  
SR Payment Date: Not reported  
SR Oral Date: Not reported  
SR Written Date: Not reported  
SR Soil Removal: Not reported  
SR Free Product Removal: Not reported  
SR Soil Tonnage Removed: Not reported  
SR Soil Treatment: Not reported  
SR Other Treatment: Not reported  
SR Alternate Proc Received Date: Not reported  
SR Alternate Procedure Status: Not reported

Map ID  
Direction  
Distance  
Elevation

MAP FINDINGS

Site

Database(s)

EDR ID Number  
EPA ID Number

**PALMA CEIA TIRE & AUTO (Continued)**

**U001354669**

SR Alternate Procedure Status Date: Not reported  
SR Alternate Procedure Comments: Not reported  
SA Task ID: 48850  
SA Cleanup Responsible: ST - STATE  
SA Funding Eligibility Type: -  
SA Actual Cost: Not reported  
SA Completion Date: Not reported  
SA Payment Date: Not reported  
RAP Task ID: 48851  
RAP Cleanup Responsible ID: ST - STATE  
RAP Funding Eligibility Type: -  
RAP Actual Cost: Not reported  
RAP Completion Date: Not reported  
RAP Payment Date: Not reported  
RAP Last Order Approved: Not reported  
RA Task ID: 48852  
RA Cleanup Responsible: ST - STATE  
RA Funding Eligibility Type: -  
RA Years to Complete: 0  
RA Actual Cost: Not reported

[Click here for Florida Oculus:](#)

**UST:**

Facility Id: 8625450  
Facility Status: CLOSED  
Type Description: Retail Station  
Facility Phone: 8138397067  
Region: STATE  
Positioning Method: UNVR  
Lat/Long (dms): 27 55 10 / 82 29 51

**Owner:**

Owner Id: 11229  
Owner Name: J H WILLIAMS OIL CO INC  
Owner Address: PO BOX 439  
Owner Address 2: ATTN: ACCOUNTS PAYABLE  
Owner City,St,Zip: TAMPA, FL 33601  
Owner Contact: ACCOUNTS PAYABLE  
Owner Phone: 8139178358

**Tank Info:**

Name: PALMA CEIA TIRE & AUTO  
Address: 3301 W BAY TO BAY BLVD  
Tank Id: 1  
Status: Removed  
Status Date: 8/1/1997  
Install Date: 10/1/1982  
Substance: Unleaded gas  
Content Description: Unleaded Gas  
Gallons: 3000  
Vessel Indicator: TANK  
Tank Location: UNDERGROUND  
DEP Contractor: P

Name: PALMA CEIA TIRE & AUTO  
Address: 3301 W BAY TO BAY BLVD

Map ID  
Direction  
Distance  
Elevation

MAP FINDINGS

Site

Database(s)

EDR ID Number  
EPA ID Number

**PALMA CEIA TIRE & AUTO (Continued)**

**U001354669**

Tank Id: 2  
Status: Removed  
Status Date: 8/1/1997  
Install Date: 10/1/1982  
Substance: Unleaded gas  
Content Description: Unleaded Gas  
Gallons: 3000  
Vessel Indicator: TANK  
Tank Location: UNDERGROUND  
DEP Contractor: P

Name: PALMA CEIA TIRE & AUTO  
Address: 3301 W BAY TO BAY BLVD  
Tank Id: 3  
Status: Closed in place  
Status Date: 11/30/1989  
Install Date: Not reported  
Substance: Waste oil  
Content Description: Waste Oil  
Gallons: 550  
Vessel Indicator: TANK  
Tank Location: UNDERGROUND  
DEP Contractor: P

Name: PALMA CEIA TIRE & AUTO  
Address: 3301 W BAY TO BAY BLVD  
Tank Id: 4  
Status: Closed in place  
Status Date: 11/30/1989  
Install Date: Not reported  
Substance: Vehicular diesel  
Content Description: Vehicular Diesel  
Gallons: 550  
Vessel Indicator: TANK  
Tank Location: UNDERGROUND  
DEP Contractor: P

[Click here for Florida Oculus:](#)

**FL Financial Assurance 3:**

Region: 3  
Facility ID: 8625450  
Facility Phone: 8138397067  
Facility Status: CLOSED  
Facility Type: A  
Type Description: Retail Station  
DEP CO: P  
Financial Responsibility: INSURANCE  
Insurance Company: FPLIPA  
Effective Date: 03/03/1990  
Expire Date: 03/03/1998  
Owner ID: 11229  
Owner Name: J H WILLIAMS OIL CO INC  
Owner Address: PO BOX 439  
Owner Address2: ATTN: ACCOUNTS PAYABLE  
Owner City,St,Zip: TAMPA, FL 33601



Map ID  
Direction  
Distance  
Elevation

MAP FINDINGS

Site

Database(s)

EDR ID Number  
EPA ID Number

**PALMA CEIA TIRE & AUTO (Continued)**

**U001354669**

Contact: ACCOUNTS PAYABLE  
Resp Party Phone: 8139178358

**CN380 FORMER EMPIRE SERVICE STATION**  
**South 3625 W GANDY BLVD**  
**1/8-1/4 TAMPA, FL 33629**  
**0.245 mi.**  
**1293 ft. Site 1 of 3 in cluster CN**

**FL LUST U001355941**  
**FL UST N/A**  
**FL ASBESTOS**  
**FL DWM CONTAM**  
**FL Financial Assurance**

**Actual:**  
**11 ft.**

**LUST:**

**Focus Map:**  
**12**

Region: STATE  
Facility Id: 8942615  
Facility Status: CLOSED  
Facility Type: A - Retail Station  
Facility Phone: (813)251-4800  
Facility Cleanup Rank: 8533  
District: Southwest District  
Lat/Long (dms): 27 53 40.9132 / 82 30 21.9691  
Section: Not reported  
Township: Not reported  
Range: Not reported  
Feature: Not reported  
Method: UNVR  
Datum: 0  
Score: 10  
Score Effective Date: 2000-08-24 00:00:00  
Score When Ranked: 10  
Operator: D CAWTHON  
Name Update: 2017-06-15 00:00:00  
Address Update: 2017-06-15 00:00:00

**Petroleum Cleanup PCT Facility Score:**

Facility Cleanup Status: APPL - APPLICATION  
Contact: DON M. CAWTHON/SUSAN BUCKVEW-813-301-5866  
Contact Company: CAWTHON OIL CO INC  
Contact Address: 2602 W PROSPECT RD  
Contact City/State/Zip: TAMPA, FL 33629  
Phone: (813)251-4800  
Bad Address Ind: N  
State: FL  
Zip: 33629, 2602  
Score: 10  
Score Effective Date: 2000-08-24 00:00:00  
Related Party ID: 3625  
Primary RP Role: ACCOUNT OWNER  
RP Begin Date: 1989-01-04  
RP Zip: 5358  
RP Extension: Not reported

**Discharge Cleanup Summary:**

Discharge Date: 12/28/1988  
PCT Discharge Combined: Not reported  
Cleanup Required: R - CLEANUP REQUIRED  
Discharge Cleanup Status: ENTD - ELIGIBLE - NO TASK LEVEL DATA  
Disch Cleanup Status Date: 10/23/1989  
Cleanup Work Status: INACTIVE  
Information Source: E - EDI  
Other Source Description: Not reported

Map ID  
Direction  
Distance  
Elevation

MAP FINDINGS

Site

Database(s)

EDR ID Number  
EPA ID Number

**FORMER EMPIRE SERVICE STATION (Continued)**

**U001355941**

Eligibility Indicator: E - ELIGIBLE  
Site Manager: MCKELVEY\_M  
Site Mgr End Date: 3/11/1999  
Tank Office: PCLP29 - HILLSBOROUGH ENVIRONMENTAL PROTECTION COMMISSION

Petroleum Cleanup Program Eligibility:  
Facility ID: 8942615  
Discharge Date: 12/28/1988  
Pct Discharge Combined With: Not reported  
Cleanup Required: R - CLEANUP REQUIRED  
Discharge Cleanup Status: ENTD - ELIGIBLE - NO TASK LEVEL DATA  
Disch Cleanup Status Date: 10/23/1989  
Cleanup Work Status: INACTIVE  
Information Source: E - EDI  
Other Source Description: Not reported  
Application Received Date: 12/30/1988  
Cleanup Program: E - EARLY DETECTION INCENTIVE  
Eligibility Status: 10/23/1989  
Elig Status Date: 10/23/1989  
Letter Of Intent Date: Not reported  
Redetermined: No  
Inspection Date: 6/30/1989  
Site Manager: MCKELVEY\_M  
Site Mgr End Date: 3/11/1999  
Tank Office: PCLP29 - HILLSBOROUGH ENVIRONMENTAL PROTECTION COMMISSION  
Deductible Amount: Not reported  
Deductible Paid To Date: 0  
Co-Pay Amount: Not reported  
Co-Pay Paid To Date: 0  
Cap Amount: Not reported

Contaminated Media:  
Discharge Date: 12/28/1988  
Pct Discharge Combined With: Not reported  
Cleanup Required: R - CLEANUP REQUIRED  
Discharge Cleanup Status: ENTD - ELIGIBLE - NO TASK LEVEL DATA  
Disch Cleanup Status Date: 10/23/1989  
Cleanup Work Status: INACTIVE  
Information Source: E - EDI  
Other Source Description: Not reported  
Elig Indicator: E - ELIGIBLE  
Site Manager: MCKELVEY\_M  
Site Mgr End Date: 3/11/1999  
Tank Office: PCLP29 - HILLSBOROUGH ENVIRONM  
Contaminated Drinking Wells: 0  
Contaminated Monitoring Well: Yes  
Contaminated Soil: Yes  
Contaminated Surface Water: No  
Contaminated Ground Water: Yes  
Pollutant: A - Leaded Gas  
Pollutant Other Description: Not reported  
Gallons Discharged: Not reported  
Discharge Date: 12/28/1988  
Pct Discharge Combined With: Not reported  
Cleanup Required: R - CLEANUP REQUIRED  
Discharge Cleanup Status: ENTD - ELIGIBLE - NO TASK LEVEL DATA  
Disch Cleanup Status Date: 10/23/1989  
Cleanup Work Status: INACTIVE

Map ID  
Direction  
Distance  
Elevation

MAP FINDINGS

Site

Database(s)

EDR ID Number  
EPA ID Number

**FORMER EMPIRE SERVICE STATION (Continued)**

**U001355941**

Information Source: E - EDI  
Other Source Description: Not reported  
Elig Indicator: E - ELIGIBLE  
Site Manager: MCKELVEY\_M  
Site Mgr End Date: 3/11/1999  
Tank Office: PCLP29 - HILLSBOROUGH ENVIRONM  
Contaminated Drinking Wells: 0  
Contaminated Monitoring Well: Yes  
Contaminated Soil: Yes  
Contaminated Surface Water: No  
Contaminated Ground Water: Yes  
Pollutant: B - Unleaded Gas  
Pollutant Other Description: Not reported  
Gallons Discharged: Not reported  
Discharge Date: 12/28/1988  
Pct Discharge Combined With: Not reported  
Cleanup Required: R - CLEANUP REQUIRED  
Discharge Cleanup Status: ENTD - ELIGIBLE - NO TASK LEVEL DATA  
Disch Cleanup Status Date: 10/23/1989  
Cleanup Work Status: INACTIVE  
Information Source: E - EDI  
Other Source Description: Not reported  
Elig Indicator: E - ELIGIBLE  
Site Manager: MCKELVEY\_M  
Site Mgr End Date: 3/11/1999  
Tank Office: PCLP29 - HILLSBOROUGH ENVIRONM  
Contaminated Drinking Wells: 0  
Contaminated Monitoring Well: Yes  
Contaminated Soil: Yes  
Contaminated Surface Water: No  
Contaminated Ground Water: Yes  
Pollutant: D - Vehicular Diesel  
Pollutant Other Description: Not reported  
Gallons Discharged: Not reported

Task Information:  
District: SWD  
Facility ID: 8942615  
Facility Status: CLOSED  
Facility Type: A - Retail Station -  
County: HILLSBOROUGH  
County ID: 29  
Cleanup Eligibility Status: E  
Source Effective Date: Not reported  
Discharge Date: 12-28-1988  
Cleanup Required: R - CLEANUP REQUIRED  
Discharge Cleanup Status: ENTD - ELIGIBLE - NO TASK LEVEL DATA  
Disch Cleanup Status Date: 10-23-1989  
SRC Action Type: -  
SRC Submit Date: Not reported  
SRC Review Date: Not reported  
SRC Completion Status: -  
SRC Issue Date: Not reported  
SRC Comment: Not reported  
Cleanup Work Status: INACTIVE  
Site Mgr: MCKELVEY\_M  
Site Mgr End Date: 03-11-1999  
Tank Office: PCLP29 - Hillsborough County

Map ID  
Direction  
Distance  
Elevation

MAP FINDINGS

Site

Database(s)

EDR ID Number  
EPA ID Number

**FORMER EMPIRE SERVICE STATION (Continued)**

**U001355941**

SR Task ID: 47456  
SR Cleanup Responsible: ST - STATE  
SR Funding Eligibility Type: -  
SR Actual Cost: Not reported  
SR Completion Date: Not reported  
SR Payment Date: Not reported  
SR Oral Date: Not reported  
SR Written Date: Not reported  
SR Soil Removal: Not reported  
SR Free Product Removal: Not reported  
SR Soil Tonnage Removed: Not reported  
SR Soil Treatment: Not reported  
SR Other Treatment: Not reported  
SR Alternate Proc Received Date: Not reported  
SR Alternate Procedure Status: Not reported  
SR Alternate Procedure Status Date: Not reported  
SR Alternate Procedure Comments: Not reported  
SA Task ID: 47457  
SA Cleanup Responsible: ST - STATE  
SA Funding Eligibility Type: -  
SA Actual Cost: Not reported  
SA Completion Date: Not reported  
SA Payment Date: Not reported  
RAP Task ID: 47458  
RAP Cleanup Responsible ID: ST - STATE  
RAP Funding Eligibility Type: -  
RAP Actual Cost: Not reported  
RAP Completion Date: Not reported  
RAP Payment Date: Not reported  
RAP Last Order Approved: Not reported  
RA Task ID: 47459  
RA Cleanup Responsible: ST - STATE  
RA Funding Eligibility Type: -  
RA Years to Complete: Not reported  
RA Actual Cost: Not reported

[Click here for Florida Oculus:](#)

**UST:**

Facility Id: 8942615  
Facility Status: CLOSED  
Type Description: Retail Station  
Facility Phone: 8132514800  
Region: STATE  
Positioning Method: UNVR  
Lat/Long (dms): 27 53 37 / 82 30 23

**Owner:**

Owner Id: 3625  
Owner Name: CAWTHON OIL CO INC  
Owner Address: 2602 W PROSPECT RD  
Owner Address 2: Not reported  
Owner City,St,Zip: TAMPA, FL 33629  
Owner Contact: DON M. CAWTHON/SUSAN BUCKVEW-813-301-5866  
Owner Phone: 8132514800

Map ID  
Direction  
Distance  
Elevation

MAP FINDINGS

Site

Database(s)

EDR ID Number  
EPA ID Number

**FORMER EMPIRE SERVICE STATION (Continued)**

**U001355941**

Tank Info:

Name: FORMER EMPIRE SERVICE STATION  
Address: 3625 W GANDY BLVD  
Tank Id: 1  
Status: Removed  
Status Date: 1/1/1996  
Install Date: 8/1/1985  
Substance: Leaded gas  
Content Description: Leaded Gas  
Gallons: 4000  
Vessel Indicator: TANK  
Tank Location: UNDERGROUND  
DEP Contractor: P

Name: FORMER EMPIRE SERVICE STATION  
Address: 3625 W GANDY BLVD  
Tank Id: 2  
Status: Removed  
Status Date: 1/1/1996  
Install Date: 8/1/1985  
Substance: Leaded gas  
Content Description: Leaded Gas  
Gallons: 4000  
Vessel Indicator: TANK  
Tank Location: UNDERGROUND  
DEP Contractor: P

Name: FORMER EMPIRE SERVICE STATION  
Address: 3625 W GANDY BLVD  
Tank Id: 3  
Status: Removed  
Status Date: 1/1/1996  
Install Date: 8/1/1985  
Substance: Vehicular diesel  
Content Description: Vehicular Diesel  
Gallons: 4000  
Vessel Indicator: TANK  
Tank Location: UNDERGROUND  
DEP Contractor: P

Name: FORMER EMPIRE SERVICE STATION  
Address: 3625 W GANDY BLVD  
Tank Id: 4  
Status: Removed  
Status Date: 1/1/1996  
Install Date: 8/1/1985  
Substance: Vehicular diesel  
Content Description: Vehicular Diesel  
Gallons: 4000  
Vessel Indicator: TANK  
Tank Location: UNDERGROUND  
DEP Contractor: P

[Click here for Florida Oculus:](#)

Map ID  
Direction  
Distance  
Elevation

MAP FINDINGS

Site

Database(s)

EDR ID Number  
EPA ID Number

**FORMER EMPIRE SERVICE STATION (Continued)**

**U001355941**

**ASBESTOS:**

Facility ID: AS0574042  
Notification ID: 96492  
Notification Type: COURTESY  
Project Type: RENOVATION  
Notification Status: REVIEWED  
Site Name: INTERIOR  
Ordered Demolition?: N  
Annual Notification: Not reported  
Owner Name: DAYTON HUDSON CORP.  
Contractor Name: WILLIAMS COMPANY SOUTHEAST  
Start Date: 07/23/2018  
Finish Date: 10/25/2018  
Cementitious RACM: Not reported  
Cementitious SF: Not reported  
Floor RACM: Not reported  
Floor SF: Not reported  
Pipe RACM: Not reported  
Pipe SF: Not reported  
CF RACM: Not reported  
Roof RACM: Not reported  
Roof SF: Not reported  
Surface Mat RACM: Not reported  
Surface Mat SF: Not reported  
Waste Disposal Site: Not reported  
Waste Disposal Address: Not reported  
Waste Disposal City: Not reported  
Waste Disposal State: Not reported  
Waste Disposal Zip: Not reported  
Transporter Name: Not reported  
Contractor is Transporter: Y  
Waste Disp ID: Not reported  
Waste Disp Source: Not reported  
Transporter Address: Not reported  
Transporter City: Not reported  
Transporter State: FL  
Transporter Zip: Not reported  
Date Receive: 03/07/2018

**DWM CONTAM:**

Program Site Id: 8942615  
Lat DD: 27  
Lat MM: 53  
Lat SS: 40.9132  
Long DD: 82  
Long MM: 30  
Long SS: 21.9691  
Office/ District: SWD  
Program Area: Storage Tanks  
Offsite Contamination: Not reported  
Project Manager: Not reported  
Priority Score: 10  
Datum: 0  
Method: UNVR  
Facility Status: CLOSED  
Feature: Not reported

Map ID  
Direction  
Distance  
Elevation

MAP FINDINGS

Site

Database(s)

EDR ID Number  
EPA ID Number

**FORMER EMPIRE SERVICE STATION (Continued)**

**U001355941**

Section: Not reported  
Township: Not reported  
Range: Not reported  
Staff Assigned: Not reported  
Priority (Y/N): Not reported

**FL Financial Assurance 3:**

Region: 3  
Facility ID: 8942615  
Facility Phone: 8132514800  
Facility Status: CLOSED  
Facility Type: A  
Type Description: Retail Station  
DEP CO: P  
Financial Responsibility: INSURANCE  
Insurance Company: FPLIPA  
Effective Date: 04/29/1994  
Expire Date: 04/29/1996  
Owner ID: 3625  
Owner Name: CAWTHON OIL CO INC  
Owner Address: 2602 W PROSPECT RD  
Owner Address2: Not reported  
Owner City,St,Zip: TAMPA, FL 33629  
Contact: DON M. CAWTHON/SUSAN BUCKVEW-813-301-5866  
Resp Party Phone: 8132514800

**CN381**  
**South**  
**1/8-1/4**  
**0.245 mi.**  
**1293 ft.**

**TARGET #T-1051**  
**3625 W GANDY BLVD**  
**TAMPA, FL 33611**  
**Site 2 of 3 in cluster CN**

**RCRA-LQG 1006806493**  
**FINDS FLR000093245**  
**ECHO**

**Actual:**  
**11 ft.**

**RCRA-LQG:**

**Focus Map:**  
**12**

Date form received by agency: 02/23/2018  
Facility name: TARGET #T-1051  
Facility address: 3625 W GANDY BLVD  
TAMPA, FL 33611-2607  
EPA ID: FLR000093245  
Mailing address: PO BOX 111  
MINNEAPOLIS, MN 55440-0111  
Contact: STEVE MUSSER  
Contact address: PO BOX 111  
MINNEAPOLIS, MN 55440-0111  
Contact country: US  
Contact telephone: 800-587-2228  
Contact email: POC@TARGET.COM  
EPA Region: 04  
Land type: Private  
Classification: Large Quantity Generator  
Description: Handler: generates 1,000 kg or more of hazardous waste during any calendar month; or generates more than 1 kg of acutely hazardous waste during any calendar month; or generates more than 100 kg of any residue or contaminated soil, waste or other debris resulting from the cleanup of a spill, into or on any land or water, of acutely hazardous waste during any calendar month; or generates 1 kg or less of acutely hazardous waste during any calendar month, and accumulates more than 1 kg of acutely hazardous waste at any time; or generates 100 kg or less

Map ID  
Direction  
Distance  
Elevation

MAP FINDINGS

Site

Database(s)

EDR ID Number  
EPA ID Number

**TARGET #T-1051 (Continued)**

**1006806493**

of any residue or contaminated soil, waste or other debris resulting from the cleanup of a spill, into or on any land or water, of acutely hazardous waste during any calendar month, and accumulates more than 100 kg of that material at any time

Owner/Operator Summary:

Owner/operator name: TARGET CORPORATION  
Owner/operator address: P O BOX 111  
MINNEAPOLIS, MN 55440  
Owner/operator country: US  
Owner/operator telephone: 800-587-2228  
Owner/operator email: Not reported  
Owner/operator fax: Not reported  
Owner/operator extension: Not reported  
Legal status: Private  
Owner/Operator Type: Owner  
Owner/Op start date: 10/02/1996  
Owner/Op end date: Not reported

Owner/operator name: TARGET CORPORATION  
Owner/operator address: P O BOX 111  
MINNEAPOLIS, MN 55440  
Owner/operator country: US  
Owner/operator telephone: 800-587-2228  
Owner/operator email: Not reported  
Owner/operator fax: Not reported  
Owner/operator extension: Not reported  
Legal status: Private  
Owner/Operator Type: Operator  
Owner/Op start date: 10/02/1996  
Owner/Op end date: Not reported

Handler Activities Summary:

U.S. importer of hazardous waste: No  
Mixed waste (haz. and radioactive): No  
Recycler of hazardous waste: No  
Transporter of hazardous waste: No  
Treater, storer or disposer of HW: No  
Underground injection activity: No  
On-site burner exemption: No  
Furnace exemption: No  
Used oil fuel burner: No  
Used oil processor: No  
User oil refiner: No  
Used oil fuel marketer to burner: No  
Used oil Specification marketer: No  
Used oil transfer facility: No  
Used oil transporter: No

Historical Generators:

Date form received by agency: 02/23/2018  
Site name: TARGET #T-1051  
Classification: Large Quantity Generator

Date form received by agency: 01/03/2018  
Site name: TARGET #T-1051



Map ID  
Direction  
Distance  
Elevation

MAP FINDINGS

Site

Database(s)

EDR ID Number  
EPA ID Number

**TARGET #T-1051 (Continued)**

**1006806493**

Classification: Large Quantity Generator

Date form received by agency: 03/01/2016

Site name: TARGET #T-1051

Classification: Large Quantity Generator

Date form received by agency: 03/01/2016

Site name: TARGET STORE T1051

Classification: Large Quantity Generator

Date form received by agency: 05/15/2013

Site name: TARGET #T-1051

Classification: Small Quantity Generator

Date form received by agency: 03/01/2012

Site name: TARGET STORE #T1051

Classification: Small Quantity Generator

Date form received by agency: 02/28/2012

Site name: TARGET #1051

Classification: Small Quantity Generator

Date form received by agency: 01/03/2006

Site name: TARGET #1051

Classification: Conditionally Exempt Small Quantity Generator

Hazardous Waste Summary:

- . Waste code: D001
- . Waste name: IGNITABLE WASTE
  
- . Waste code: D002
- . Waste name: CORROSIVE WASTE
  
- . Waste code: D004
- . Waste name: ARSENIC
  
- . Waste code: D005
- . Waste name: BARIUM
  
- . Waste code: D006
- . Waste name: CADMIUM
  
- . Waste code: D007
- . Waste name: CHROMIUM
  
- . Waste code: D008
- . Waste name: LEAD
  
- . Waste code: D009
- . Waste name: MERCURY
  
- . Waste code: D010
- . Waste name: SELENIUM
  
- . Waste code: D011
- . Waste name: SILVER

Map ID  
Direction  
Distance  
Elevation

MAP FINDINGS

Site

Database(s)

EDR ID Number  
EPA ID Number

**TARGET #T-1051 (Continued)**

**1006806493**

. Waste code: D016  
. Waste name: 2,4-D (2,4-DICHLOROPHENOXYACETIC ACID)

. Waste code: D018  
. Waste name: BENZENE

. Waste code: D024  
. Waste name: M-CRESOL

. Waste code: D026  
. Waste name: CRESOL

. Waste code: D027  
. Waste name: 1,4-DICHLOROBENZENE

. Waste code: D035  
. Waste name: METHYL ETHYL KETONE

. Waste code: D039  
. Waste name: TETRACHLOROETHYLENE

. Waste code: P001  
. Waste name: 2H-1-BENZOPYRAN-2-ONE, 4-HYDROXY-3-(3-OXO-1-PHENYLBUTYL)-, & SALTS, WHEN PRESENT AT CONCENTRATIONS GREATER THAN 0.3% (OR) WARFARIN, & SALTS, WHEN PRESENT AT CONCENTRATIONS GREATER THAN 0.3%

. Waste code: P012  
. Waste name: ARSENIC OXIDE AS2O3 (OR) ARSENIC TRIOXIDE

. Waste code: P042  
. Waste name: 1,2-BENZENEDIOL, 4-[1-HYDROXY-2-(METHYLAMINO)ETHYL]-, (R)- (OR) EPINEPHRINE

. Waste code: P046  
. Waste name: ALPHA,ALPHA-DIMETHYLPHENETHYLAMINE (OR) BENZENEETHANAMINE, ALPHA, ALPHA-DIMETHYL-

. Waste code: P075  
. Waste name: NICOTINE, & SALTS (OR) PYRIDINE, 3-(1-METHYL-2-PYRROLIDINYL)-,(S)-, & SALTS

. Waste code: P081  
. Waste name: 1,2,3-PROPANETRIOL, TRINITRATE (R) (OR) NITROGLYCERINE (R)

. Waste code: U002  
. Waste name: 2-PROPANONE (I) (OR) ACETONE (I)

. Waste code: U034  
. Waste name: ACETALDEHYDE, TRICHLORO- (OR) CHLORAL

. Waste code: U035  
. Waste name: BENZENE BUTANOIC ACID, 4-[BIS(2-CHLOROETHYL)AMINO]- (OR) CHLORAMBUCIL

. Waste code: U044  
. Waste name: CHLOROFORM (OR) METHANE, TRICHLORO-

. Waste code: U050

Map ID  
Direction  
Distance  
Elevation

MAP FINDINGS

Site

Database(s)

EDR ID Number  
EPA ID Number

**TARGET #T-1051 (Continued)**

**1006806493**

. Waste name: CHRYSENE  
. Waste code: U058  
. Waste name: 2H-1,3,2-OXAZAPHOSPHORIN-2-AMINE, N,N-BIS(2-CHLOROETHYL)TETRAHYDRO-, 2-OXIDE (OR) CYCLOPHOSPHAMIDE  
. Waste code: U072  
. Waste name: BENZENE, 1,4-DICHLORO- (OR) P-DICHLOROBENZENE  
. Waste code: U122  
. Waste name: FORMALDEHYDE  
. Waste code: U129  
. Waste name: CYCLOHEXANE, 1,2,3,4,5,6-HEXACHLORO-, (1ALPHA, 2ALPHA, 3BETA, 4ALPHA, 5ALPHA, 6BETA)- (OR) LINDANE  
. Waste code: U150  
. Waste name: L-PHENYLALANINE, 4-[BIS(2-CHLOROETHYL)AMINO]- (OR) MELPHALAN  
. Waste code: U154  
. Waste name: METHANOL (I) (OR) METHYL ALCOHOL (I)  
. Waste code: U188  
. Waste name: PHENOL  
. Waste code: U200  
. Waste name: RESERPINE (OR) YOHIMBAN-16-CARBOXYLIC ACID, 11,17-DIMETHOXY-18-[(3,4,5-TRIMETHOXYBENZOYL)OXY]-, METHYL ESTER, (3BETA, 16BETA, 17ALPHA, 18BETA, 20ALPHA)-  
. Waste code: U201  
. Waste name: 1,3-BENZENEDIOL (OR) RESORCINOL  
. Waste code: U279  
. Waste name: CARBARYL (OR) 1-NAPHTHALENOL, METHYLCARBAMATE

Biennial Reports:

Last Biennial Reporting Year: 2017

Annual Waste Handled:

Waste code: D001  
Waste name: IGNITABLE HAZARDOUS WASTES ARE THOSE WASTES WHICH HAVE A FLASHPOINT OF LESS THAN 140 DEGREES FAHRENHEIT AS DETERMINED BY A PENSKEY-MARTENS CLOSED CUP FLASH POINT TESTER. ANOTHER METHOD OF DETERMINING THE FLASH POINT OF A WASTE IS TO REVIEW THE MATERIAL SAFETY DATA SHEET, WHICH CAN BE OBTAINED FROM THE MANUFACTURER OR DISTRIBUTOR OF THE MATERIAL. LACQUER THINNER IS AN EXAMPLE OF A COMMONLY USED SOLVENT WHICH WOULD BE CONSIDERED AS IGNITABLE HAZARDOUS WASTE.

Amount (Lbs): 604

Waste code: D002  
Waste name: A WASTE WHICH HAS A PH OF LESS THAN 2 OR GREATER THAN 12.5 IS CONSIDERED TO BE A CORROSIVE HAZARDOUS WASTE. SODIUM HYDROXIDE, A CAUSTIC SOLUTION WITH A HIGH PH, IS OFTEN USED BY INDUSTRIES TO CLEAN OR DEGREASE PARTS. HYDROCHLORIC ACID, A SOLUTION WITH A LOW PH, IS USED BY MANY INDUSTRIES TO CLEAN METAL PARTS PRIOR TO PAINTING. WHEN THESE CAUSTIC OR ACID SOLUTIONS BECOME CONTAMINATED AND MUST BE

Map ID  
Direction  
Distance  
Elevation

MAP FINDINGS

Site

Database(s)

EDR ID Number  
EPA ID Number

**TARGET #T-1051 (Continued)**

**1006806493**

DISPOSED, THE WASTE WOULD BE A CORROSIVE HAZARDOUS WASTE.

Amount (Lbs): 493

Waste code: D005  
Waste name: BARIUM  
Amount (Lbs): 395

Waste code: D006  
Waste name: CADMIUM  
Amount (Lbs): 83

Waste code: D007  
Waste name: CHROMIUM  
Amount (Lbs): 395

Waste code: D008  
Waste name: LEAD  
Amount (Lbs): 104

Waste code: D009  
Waste name: MERCURY  
Amount (Lbs): 103

Waste code: D011  
Waste name: SILVER  
Amount (Lbs): 395

Waste code: D018  
Waste name: BENZENE  
Amount (Lbs): 312

Waste code: D035  
Waste name: METHYL ETHYL KETONE  
Amount (Lbs): 521

Waste code: P001  
Waste name: 2H-1-BENZOPYRAN-2-ONE, 4-HYDROXY-3-(3-OXO-1-PHENYLBUTYL)-, & SALTS,  
WHEN PRESENT AT CONCENTRATIONS GREATER THAN 0.3%  
Amount (Lbs): 7

Waste code: U002  
Waste name: ACETONE (I)  
Amount (Lbs): 312

Waste code: U154  
Waste name: METHANOL (I)  
Amount (Lbs): 312

Facility Has Received Notices of Violations:

Regulation violated: 62-737.400(5)  
Area of violation: State Statute or Regulation  
Date violation determined: 01/08/2018  
Date achieved compliance: 01/08/2018  
Violation lead agency: State  
Enforcement action: Not reported  
Enforcement action date: Not reported

Map ID  
Direction  
Distance  
Elevation

MAP FINDINGS

Site

Database(s)

EDR ID Number  
EPA ID Number

**TARGET #T-1051 (Continued)**

**1006806493**

Enf. disposition status: Not reported  
Enf. disp. status date: Not reported  
Enforcement lead agency: Not reported  
Proposed penalty amount: Not reported  
Final penalty amount: Not reported  
Paid penalty amount: Not reported

Regulation violated: 273.15(a)  
Area of violation: Universal Waste - Small Quantity Handlers  
Date violation determined: 01/03/2018  
Date achieved compliance: 01/03/2018  
Violation lead agency: State  
Enforcement action: Not reported  
Enforcement action date: Not reported  
Enf. disposition status: Not reported  
Enf. disp. status date: Not reported  
Enforcement lead agency: Not reported  
Proposed penalty amount: Not reported  
Final penalty amount: Not reported  
Paid penalty amount: Not reported

Regulation violated: 261.5(e)(1)  
Area of violation: Listing - General  
Date violation determined: 04/15/2013  
Date achieved compliance: 04/18/2013  
Violation lead agency: State  
Enforcement action: DEP MEETING  
Enforcement action date: 08/14/2013  
Enf. disposition status: Not reported  
Enf. disp. status date: Not reported  
Enforcement lead agency: State  
Proposed penalty amount: Not reported  
Final penalty amount: Not reported  
Paid penalty amount: Not reported

Regulation violated: 62-737.400(5)(b)  
Area of violation: State Statute or Regulation  
Date violation determined: 04/15/2013  
Date achieved compliance: 04/15/2013  
Violation lead agency: State  
Enforcement action: DEP MEETING  
Enforcement action date: 08/14/2013  
Enf. disposition status: Not reported  
Enf. disp. status date: Not reported  
Enforcement lead agency: State  
Proposed penalty amount: Not reported  
Final penalty amount: Not reported  
Paid penalty amount: Not reported

Evaluation Action Summary:  
Evaluation date: 01/03/2018  
Evaluation: COMPLIANCE EVALUATION INSPECTION ON-SITE  
Area of violation: Universal Waste - Small Quantity Handlers  
Date achieved compliance: 01/03/2018  
Evaluation lead agency: State  
  
Evaluation date: 01/03/2018

Map ID  
Direction  
Distance  
Elevation

MAP FINDINGS

Site

Database(s)

EDR ID Number  
EPA ID Number

**TARGET #T-1051 (Continued)**

**1006806493**

Evaluation: COMPLIANCE EVALUATION INSPECTION ON-SITE  
Area of violation: Not reported  
Date achieved compliance: Not reported  
Evaluation lead agency: State

Evaluation date: 01/03/2018  
Evaluation: COMPLIANCE EVALUATION INSPECTION ON-SITE  
Area of violation: State Statute or Regulation  
Date achieved compliance: 01/08/2018  
Evaluation lead agency: State

Evaluation date: 04/15/2013  
Evaluation: COMPLIANCE EVALUATION INSPECTION ON-SITE  
Area of violation: Listing - General  
Date achieved compliance: 04/18/2013  
Evaluation lead agency: State

Evaluation date: 04/15/2013  
Evaluation: COMPLIANCE EVALUATION INSPECTION ON-SITE  
Area of violation: State Statute or Regulation  
Date achieved compliance: 04/15/2013  
Evaluation lead agency: State

**FINDS:**

Registry ID: 110013369461

**Environmental Interest/Information System**

RCRAInfo is a national information system that supports the Resource Conservation and Recovery Act (RCRA) program through the tracking of events and activities related to facilities that generate, transport, and treat, store, or dispose of hazardous waste. RCRAInfo allows RCRA program staff to track the notification, permit, compliance, and corrective action activities required under RCRA.

**HAZARDOUS WASTE BIENNIAL REPORTER**

Florida Environmental System Today Application (FIESTA) Data Maintenance (FDM) system maintains entity, environmental interest and affiliation data for the State of Florida.

[Click this hyperlink](#) while viewing on your computer to access additional FINDS: detail in the EDR Site Report.

**ECHO:**

Envid: 1006806493  
Registry ID: 110013369461  
DFR URL: <http://echo.epa.gov/detailed-facility-report?fid=110013369461>

MAP FINDINGS

Map ID  
 Direction  
 Distance  
 Elevation

Site

Database(s)

EDR ID Number  
 EPA ID Number

**382**      **AHLAND CHEMICAL CO**  
**East**      **107 N 11TH ST STE 2**  
**1/8-1/4**      **TAMPA, FL 33602**  
**0.247 mi.**  
**1306 ft.**

**RCRA-VSQQ**      **1014468460**  
**FLT990061863**

**Actual:**  
**9 ft.**

RCRA-VSQQ:

Date form received by agency: 01/07/1999

**Focus Map:**  
**7**

Facility name:              AHLAND CHEMICAL CO  
 Facility address:            107 N 11TH ST STE 2

TAMPA, FL 33602-4214

EPA ID:                      FLT990061863

Contact:                      Not reported

Contact address:            Not reported

Not reported

Contact country:            US

Contact telephone:         Not reported

Contact email:              Not reported

EPA Region:                 04

Classification:              Conditionally Exempt Small Quantity Generator

Description:                 Handler: generates 100 kg or less of hazardous waste per calendar month, and accumulates 1000 kg or less of hazardous waste at any time; or generates 1 kg or less of acutely hazardous waste per calendar month, and accumulates at any time: 1 kg or less of acutely hazardous waste; or 100 kg or less of any residue or contaminated soil, waste or other debris resulting from the cleanup of a spill, into or on any land or water, of acutely hazardous waste; or generates 100 kg or less of any residue or contaminated soil, waste or other debris resulting from the cleanup of a spill, into or on any land or water, of acutely hazardous waste during any calendar month, and accumulates at any time: 1 kg or less of acutely hazardous waste; or 100 kg or less of any residue or contaminated soil, waste or other debris resulting from the cleanup of a spill, into or on any land or water, of acutely hazardous waste

Handler Activities Summary:

- U.S. importer of hazardous waste:      No
- Mixed waste (haz. and radioactive):    No
- Recycler of hazardous waste:            No
- Transporter of hazardous waste:        No
- Treater, storer or disposer of HW:      No
- Underground injection activity:         No
- On-site burner exemption:                No
- Furnace exemption:                        No
- Used oil fuel burner:                        No
- Used oil processor:                         No
- User oil refiner:                             No
- Used oil fuel marketer to burner:        No
- Used oil Specification marketer:        No
- Used oil transfer facility:                 No
- Used oil transporter:                        No

Violation Status:                      No violations found

Map ID  
Direction  
Distance  
Elevation

MAP FINDINGS

Site

Database(s)

EDR ID Number  
EPA ID Number

**CO383**     **BRITTON PLAZA CLEANERS**  
**WNW**     **3838 S DALE MABRY HWY**  
**1/4-1/2**   **TAMPA, FL 33611**  
**0.251 mi.**  
**1323 ft.**   **Site 1 of 2 in cluster CO**

**FL LUST**     **S117861569**  
**FL DRYCLEANERS**     **N/A**  
**FL RESP PARTY**

**Actual:**     **LUST:**  
**14 ft.**     Region:     STATE  
**Focus Map:**     Facility Id:     9502366  
**8**     Facility Status:     CLOSED  
     Facility Type:     1 - Drycleaner  
     Facility Phone:     (813)839-4555  
     Facility Cleanup Rank:     Not reported  
     District:     Southwest District  
     Lat/Long (dms):     27 54 26.999 / 82 30 10.4605  
     Section:     Not reported  
     Township:     Not reported  
     Range:     Not reported  
     Feature:     Not reported  
     Method:     ADDM  
     Datum:     Not reported  
     Score:     9  
     Score Effective Date:     2015-08-17 00:00:00  
     Score When Ranked:     Not reported  
     Operator:     ROBERT TOMMASINI  
     Name Update:     Not reported  
     Address Update:     2017-01-19 00:00:00

Petroleum Cleanup PCT Facility Score:  
Facility Cleanup Status:     CMPL - COMPLETED  
Contact:     TOMMASINI, ROBERT  
Contact Company:     BRITTON PLAZA CLEANERS  
Contact Address:     3834 S DALE MABRY HWY  
Contact City/State/Zip:     TAMPA, FL 33611  
Phone:     (813)839-4555  
Bad Address Ind:     N  
State:     FL  
Zip:     33611  
Score:     9  
Score Effective Date:     2015-08-17 00:00:00  
Related Party ID:     41305  
Primary RP Role:     ACCOUNT OWNER  
RP Begin Date:     1995-07-28  
RP Zip:     Not reported  
RP Extension:     Not reported

Discharge Cleanup Summary:  
Discharge Date:     3/11/2015  
PCT Discharge Combined:     Not reported  
Cleanup Required:     R - CLEANUP REQUIRED  
Discharge Cleanup Status:     SRCR - SRCR COMPLETE  
Disch Cleanup Status Date:     3/27/2017  
Cleanup Work Status:     COMPLETED  
Information Source:     D - DISCHARGE NOTIFICATION  
Other Source Description:     Not reported  
Eligibility Indicator:     I - INELIGIBLE  
Site Manager:     HEINTZ\_C  
Site Mgr End Date:     3/27/2017  
Tank Office:     PCLP29 - HILLSBOROUGH ENVIRONMENTAL PROTECTION COMMISSION



Map ID  
Direction  
Distance  
Elevation

MAP FINDINGS

Site

Database(s)

EDR ID Number  
EPA ID Number

**BRITTON PLAZA CLEANERS (Continued)**

**S117861569**

Contaminated Media:

Discharge Date: 3/11/2015  
Pct Discharge Combined With: Not reported  
Cleanup Required: R - CLEANUP REQUIRED  
Discharge Cleanup Status: SRCR - SRCR COMPLETE  
Disch Cleanup Status Date: 3/27/2017  
Cleanup Work Status: COMPLETED  
Information Source: D - DISCHARGE NOTIFICATION  
Other Source Description: Not reported  
Elig Indicator: I - INELIGIBLE  
Site Manager: HEINTZ\_C  
Site Mgr End Date: 3/27/2017  
Tank Office: PCLP29 - HILLSBOROUGH ENVIRONM  
Contaminated Drinking Wells: Not reported  
Contaminated Monitoring Well: No  
Contaminated Soil: Yes  
Contaminated Surface Water: No  
Contaminated Ground Water: Yes  
Pollutant: M - Fuel Oil - Onsite Heat  
Pollutant Other Description: Not reported  
Gallons Discharged: Not reported

Task Information:

District: SWD  
Facility ID: 9502366  
Facility Status: CLOSED  
Facility Type: 1 - Drycleaner -  
County: HILLSBOROUGH  
County ID: 29  
Cleanup Eligibility Status: I  
Source Effective Date: 01-18-2017  
Discharge Date: 03-11-2015  
Cleanup Required: R - CLEANUP REQUIRED  
Discharge Cleanup Status: SRCR - SRCR COMPLETE  
Disch Cleanup Status Date: 03-27-2017  
SRC Action Type: SRCR - SITE REHABILITATION COMPLETION REPORT  
SRC Submit Date: 01-17-2017  
SRC Review Date: 01-18-2017  
SRC Completion Status: A - APPROVED  
SRC Issue Date: 03-27-2017  
SRC Comment: Not reported  
Cleanup Work Status: COMPLETED  
Site Mgr: HEINTZ\_C  
Site Mgr End Date: 03-27-2017  
Tank Office: PCLP29 - Hillsborough County  
SR Task ID: 92532  
SR Cleanup Responsible: RP - RESPONSIBLE PARTY  
SR Funding Eligibility Type: -  
SR Actual Cost: Not reported  
SR Completion Date: Not reported  
SR Payment Date: Not reported  
SR Oral Date: Not reported  
SR Written Date: 07-15-2015  
SR Soil Removal: Y  
SR Free Product Removal: N  
SR Soil Tonnage Removed: 30  
SR Soil Treatment: N

Map ID  
Direction  
Distance  
Elevation

MAP FINDINGS

Site

Database(s)

EDR ID Number  
EPA ID Number

**BRITTON PLAZA CLEANERS (Continued)**

**S117861569**

SR Other Treatment: LANDFILL DISPOSAL  
SR Alternate Proc Received Date: Not reported  
SR Alternate Procedure Status: Not reported  
SR Alternate Procedure Status Date: Not reported  
SR Alternate Procedure Comments: Not reported  
SA Task ID: 92530  
SA Cleanup Responsible: RP - RESPONSIBLE PARTY  
SA Funding Eligibility Type: -  
SA Actual Cost: Not reported  
SA Completion Date: Not reported  
SA Payment Date: Not reported  
RAP Task ID: Not reported  
RAP Cleanup Responsible ID: -  
RAP Funding Eligibility Type: -  
RAP Actual Cost: Not reported  
RAP Completion Date: Not reported  
RAP Payment Date: Not reported  
RAP Last Order Approved: Not reported  
RA Task ID: 92650  
RA Cleanup Responsible: -  
RA Funding Eligibility Type: -  
RA Years to Complete: 0  
RA Actual Cost: Not reported

[Click here for Florida Oculus:](#)

**DRYCLEANERS:**

Name: BRITTON PLAZA CLEANERS  
Address: 3838 S DALE MABRY HWY  
City,State,Zip: TAMPA, FL 33611  
Facility ID: 9502366  
Facility Type: Drycleaner  
Facility Status: CLOSED  
Facility Phone: (813)839-4555  
Owner ID: 41306  
Owner Role: PROPERTY OWNER  
Owner Name: CHARLES BICKIMER J TRUSTEE  
Owner Contact: BICKIMER, CHARLES  
Owner Address: 2120 DREW ST  
Owner Addr2: C/O BRUCE STUMPF INC  
Owner City,St,Zip: CLEARWATER, FL 33765  
RP Phone: (813)419-2020  
Start Date: 07/28/1995

Name: BRITTON PLAZA CLEANERS  
Address: 3838 S DALE MABRY HWY  
City,State,Zip: TAMPA, FL 33611  
Facility ID: 9502366  
Facility Type: Drycleaner  
Facility Status: CLOSED  
Facility Phone: (813)839-4555  
Owner ID: 41305  
Owner Role: ACCOUNT OWNER  
Owner Name: BRITTON PLAZA CLEANERS  
Owner Contact: TOMMASINI, ROBERT  
Owner Address: 3834 S DALE MABRY HWY  
Owner Addr2: Not reported

Map ID  
Direction  
Distance  
Elevation

MAP FINDINGS

Site

Database(s)

EDR ID Number  
EPA ID Number

**BRITTON PLAZA CLEANERS (Continued)**

**S117861569**

Owner City,St,Zip: TAMPA, FL 33611  
RP Phone: (813)839-4555  
Start Date: 07/28/1995  
  
Name: BRITTON PLAZA CLEANERS  
Address: 3838 S DALE MABRY HWY  
City,State,Zip: TAMPA, FL 33611  
Facility ID: 9502366  
Facility Type: Drycleaner  
Facility Status: CLOSED  
Facility Phone: (813)839-4555  
Owner ID: 41305  
Owner Role: FACILITY OWNER  
Owner Name: BRITTON PLAZA CLEANERS  
Owner Contact: TOMMASINI, ROBERT  
Owner Address: 3834 S DALE MABRY HWY  
Owner Addr2: Not reported  
Owner City,St,Zip: TAMPA, FL 33611  
RP Phone: (813)839-4555  
Start Date: 07/28/1995

**RESP PARTY:**

District: Southwest District  
Site Id: 334203  
Project Id: 346187  
Site Status: CLOSED  
Project Manager: MILLS\_S  
OGC Case Number: Not reported  
Initial Date Received: 04/17/2015  
Contaminants: Not reported  
Offsite Cont Impact: Not reported  
Priority Score: Not reported  
Datum: NAD83  
Method ID: DPHO  
Feature: Not reported  
Object Of Interest: CAP\_RAP SITE  
Proximity To Object: APPRX  
Collect Username: SEGO\_JR  
Collect Affiliation: Florida Department of Environmental Protection  
Collect Program Id: CL  
Collect Date: 04/17/2015  
Map Series Used: IMAGERY\_11\_13  
Map Source Scale: 5000  
Interpolation Scale: 5000  
Coordinate Accuracy Id: 3  
Verify Method Id: DPHO  
Verifier Username: SEGO\_JR  
Verifier Affiliation: FL DEPARTMENT OF ENVIRONMENTAL PROTECTION  
Verifying Program Id: CL  
Verification Date: 04/17/2015  
Decode for District: Southwest District  
Decode for Datum: North American Datum of 1983  
Decode for Method: Digital Aerial Photography With Ground Control  
Decode for Off Site COC: Not reported  
Decode for V\_Method: Digital Aerial Photography With Ground Control  
Latitude/Longitude (deg/min/sec): 27 54 27.1160999 / 82 30 11.0403

Map ID  
Direction  
Distance  
Elevation

MAP FINDINGS

Site

Database(s)

EDR ID Number  
EPA ID Number

**CO384**    **ROBERT & SHERYL TOMMASINI INC**  
**WNW**     **3834 S DALE MABRY HWY**  
**1/4-1/2**   **TAMPA, FL 33611**  
**0.252 mi.**  
**1328 ft.**   **Site 2 of 2 in cluster CO**

**FL PRIORITYCLEANERS**    **1000289784**  
**RCRA NonGen / NLR**    **FLD984168203**  
**US AIRS**  
**FINDS**  
**ECHO**  
**FL CLEANUP SITES**  
**FL DWM CONTAM**

**Actual:**  
**14 ft.**

**Focus Map:**    **PRIORITYCLEANERS:**  
**8**                Rank:                                710  
                     Facility ID:                        9502366  
                     Score:                                27  
                     Voluntary Cleanup:                Not reported

**RCRA NonGen / NLR:**  
Date form received by agency: 03/22/2013  
Facility name:                    BRITTON PLAZA CLEANERS  
Facility address:                3834 S DALE MABRY HWY  
   TAMPA, FL 33611-1402  
EPA ID:                                FLD984168203  
Mailing address:                S DALE MABRY HWY  
   TAMPA, FL 33611-1402  
Contact:                                LOIS TILLMAN  
Contact address:                S DALE MABRY HWY  
   TAMPA, FL 33611-1402  
Contact country:                US  
Contact telephone:            813-839-4555  
Contact email:                    Not reported  
EPA Region:                        04  
Classification:                    Non-Generator  
Description:                        Handler: Non-Generators do not presently generate hazardous waste

**Owner/Operator Summary:**  
Owner/operator name:        ROBERT TOMMASINI  
Owner/operator address:     3834 S DALE MABRY HWY  
   TAMPA, FL 33611  
Owner/operator country:     US  
Owner/operator telephone:   Not reported  
Owner/operator email:        Not reported  
Owner/operator fax:            Not reported  
Owner/operator extension:   Not reported  
Legal status:                        Private  
Owner/Operator Type:        Owner  
Owner/Op start date:         10/18/1996  
Owner/Op end date:            Not reported

**Handler Activities Summary:**  
U.S. importer of hazardous waste:    No  
Mixed waste (haz. and radioactive):   No  
Recycler of hazardous waste:         No  
Transporter of hazardous waste:       No  
Treater, storer or disposer of HW:    No  
Underground injection activity:        No  
On-site burner exemption:               No  
Furnace exemption:                        No  
Used oil fuel burner:                       No  
Used oil processor:                        No  
User oil refiner:                            No

Map ID  
Direction  
Distance  
Elevation

MAP FINDINGS

Site

Database(s)

EDR ID Number  
EPA ID Number

**ROBERT & SHERYL TOMMASINI INC (Continued)**

**1000289784**

Used oil fuel marketer to burner: No  
Used oil Specification marketer: No  
Used oil transfer facility: No  
Used oil transporter: No

Historical Generators:

Date form received by agency: 04/25/1994  
Site name: BRITTON PLAZA CLEANERS  
Classification: Small Quantity Generator

Hazardous Waste Summary:

. Waste code: D001  
. Waste name: IGNITABLE WASTE

. Waste code: F002  
. Waste name: THE FOLLOWING SPENT HALOGENATED SOLVENTS: TETRACHLOROETHYLENE, METHYLENE CHLORIDE, TRICHLOROETHYLENE, 1,1,1-TRICHLOROETHANE, CHLOROBENZENE, 1,1,2-TRICHLORO-1,2,2-TRIFLUOROETHANE, ORTHO-DICHLOROBENZENE, TRICHLOROFLUOROMETHANE, AND 1,1,2, TRICHLOROETHANE; ALL SPENT SOLVENT MIXTURES/BLENDS CONTAINING, BEFORE USE, A TOTAL OF TEN PERCENT OR MORE (BY VOLUME) OF ONE OR MORE OF THE ABOVE HALOGENATED SOLVENTS OR THOSE SOLVENTS LISTED IN F001, F004, AND F005; AND STILL BOTTOMS FROM THE RECOVERY OF THESE SPENT SOLVENTS AND SPENT SOLVENT MIXTURES.

Violation Status: No violations found

US AIRS MINOR:

Envid: 1000289784  
Region Code: 04  
Programmatic ID: AIR FL0000001205701055  
Facility Registry ID: 110001741820  
D and B Number: Not reported  
Primary SIC Code: 7216  
NAICS Code: 812320  
Default Air Classification Code: MIN  
Facility Type of Ownership Code: POF  
Air CMS Category Code: Not reported  
HPV Status: Not reported

US AIRS MINOR:

Region Code: 04  
Programmatic ID: AIR FL0000001205701055  
Facility Registry ID: 110001741820  
Air Operating Status Code: OPR  
Default Air Classification Code: MIN  
Air Program: Title V Permits  
Activity Date: 2011-02-28 00:00:00  
Activity Status Date: Not reported  
Activity Group: Compliance Monitoring  
Activity Type: Inspection/Evaluation  
Activity Status: Not reported

FINDS:

Map ID  
Direction  
Distance  
Elevation

MAP FINDINGS

Site

Database(s)

EDR ID Number  
EPA ID Number

**ROBERT & SHERYL TOMMASINI INC (Continued)**

**1000289784**

Registry ID: 110001741820

Environmental Interest/Information System

AFS (Aerometric Information Retrieval System (AIRS) Facility Subsystem) replaces the former Compliance Data System (CDS), the National Emission Data System (NEDS), and the Storage and Retrieval of Aerometric Data (SAROAD). AIRS is the national repository for information concerning airborne pollution in the United States. AFS is used to track emissions and compliance data from industrial plants. AFS data are utilized by states to prepare State Implementation Plans to comply with regulatory programs and by EPA as an input for the estimation of total national emissions. AFS is undergoing a major redesign to support facility operating permits required under Title V of the Clean Air Act.

RCRAInfo is a national information system that supports the Resource Conservation and Recovery Act (RCRA) program through the tracking of events and activities related to facilities that generate, transport, and treat, store, or dispose of hazardous waste. RCRAInfo allows RCRA program staff to track the notification, permit, compliance, and corrective action activities required under RCRA.

AIR MINOR

Florida Environmental System Today Application (FIESTA) Data Maintenance (FDM) system maintains entity, environmental interest and affiliation data for the State of Florida.

[Click this hyperlink](#) while viewing on your computer to access additional FINDS: detail in the EDR Site Report.

ECHO:

Envid: 1000289784  
Registry ID: 110001741820  
DFR URL: <http://echo.epa.gov/detailed-facility-report?fid=110001741820>

CLEANUP SITES:

DEP Cleanup Site Key: 58709303  
Source Database Name: Not reported  
Source Database Id: ERIC\_4766  
CPAC Program Area Id: DC  
CLLC Cleanup Category Key: OTHCU  
RSC2 Remediation Status Key: ACTIVE  
Data Load Date: 05/28/2019  
OC3 Office Id: SWD  
Physical Address Line 2: Not reported  
OIC Object Of Interest Id: FACIL  
PC2 Proximity Id: ENTRA  
Calc Coordinates Accuracy Level Id: 3  
CMC2 Coordinate Method Id: GPS with Wide-Area Augmentation Service Correction  
DC4 Datum Id: North American Datum of 1983  
VSC1 Verification Status: REVIEWED  
Collect Username: ERIC\_HAZARD\_INIT\_LOAD  
Collect Date: 06/23/2016  
Collect Affiliation: Not reported

Map ID  
Direction  
Distance  
Elevation

MAP FINDINGS

Site

Database(s)

EDR ID Number  
EPA ID Number

**ROBERT & SHERYL TOMMASINI INC (Continued)**

**1000289784**

Map Source: Not reported  
Map Source Scale: Not reported  
Interpolation Scale: Not reported  
Verifier Username: ERIC\_HAZARD\_INIT\_LOAD  
Verifier Affiliation: Not reported  
Verification Date: 06/23/2016  
Verified Coordinate Method Id: GPS with Wide-Area Augmentation Service Correction  
Source Database Name Code: ERIC  
CMC2 Coordinate Method ID Code: WGPS  
DC4 Datum ID Code: NAD83  
Verified Coordinate Method ID Code: WGPS  
Comments: Alternate ID: 299502366  
Latitude/Longitude (deg/min/sec): 27 54 26.9968 / 82 30 10.728

**DWM CONTAM:**

Program Site Id: Not reported  
Lat DD: 27  
Lat MM: 54  
Lat SS: 26.9968  
Long DD: 82  
Long MM: 30  
Long SS: 10.728  
Office/ District: SWD  
Program Area: DRYCLEANING  
Offsite Contamination: Not reported  
Project Manager: Not reported  
Priority Score: Not reported  
Datum: Not reported  
Method: WGPS  
Facility Status: ONHOLD  
Feature: Not reported  
Section: Not reported  
Township: Not reported  
Range: Not reported  
Staff Assigned: Not reported  
Priority (Y/N): Not reported

**385**  
**North**  
**1/4-1/2**  
**0.257 mi.**  
**1359 ft.**

**TAMPA BARGE**  
**JFK BOULEVARD**  
**TAMPA, FL 33610**

**FL SITE INV SITES** **S117358871**  
**N/A**

**Actual:**  
**0 ft.**

**Focus Map:**  
**6**

**SITE INV SITES:**  
Site Number: 5705  
Alternate Site Number: ERIC\_5705  
District: Southwest District  
Latitude/Longitude (deg/min/sec): 27 56 48 / 82 27 39  
Datum: NAD83  
Decode of Datum: North American Datum of 1983  
Decode of Districtcd: SWD  
X Coord: -82.460836736  
Y Coord: 27.946671838

Map ID  
Direction  
Distance  
Elevation

MAP FINDINGS

Site

Database(s)

EDR ID Number  
EPA ID Number

**CJ386 FOGARTY VAN LINES-TRUCK SERVICE**  
**ESE 290 S MERIDIAN AVE UNIT #1**  
**1/4-1/2 TAMPA, FL 33602**  
**0.260 mi.**  
**1373 ft. Site 2 of 3 in cluster CJ**

**FL CLEANUP SITES S122963161**  
**FL DWM CONTAM N/A**

**Actual:**  
**4 ft.**

**Focus Map:**  
**7**

**CLEANUP SITES:**  
DEP Cleanup Site Key: 58713537  
Source Database Name: Storage Tank Contamination Monitoring  
Source Database Id: 8625622  
CPAC Program Area Id: TK  
CLLC Cleanup Category Key: PETRO  
RSC2 Remediation Status Key: ACTIVE  
Data Load Date: 05/28/2019  
OC3 Office Id: SWD  
Physical Address Line 2: Not reported  
OIC Object Of Interest Id: FACIL  
PC2 Proximity Id: CENTR  
Calc Coordinates Accuracy Level Id: 4  
CMC2 Coordinate Method Id: Digital Aerial Photography With Ground Control  
DC4 Datum Id: High Accuracy Reference Network  
VSC1 Verification Status: REVIEWED  
Collect Username: DAVIS\_B  
Collect Date: 07/22/2005  
Collect Affiliation: DEPARTMENT OF ENVIRONMENTAL PR  
Map Source: 1999 doqs  
Map Source Scale: 4053  
Interpolation Scale: Not reported  
Verifier Username: DAVIS\_B  
Verifier Affiliation: DEPARTMENT OF ENVIRONMENTAL PR  
Verification Date: 07/22/2005  
Verified Coordinate Method Id: Digital Aerial Photography With Ground Control  
Source Database Name Code: STCM  
CMC2 Coordinate Method ID Code: DPHO  
DC4 Datum ID Code: HARN  
Verified Coordinate Method ID Code: DPHO  
Comments: Not reported  
Latitude/Longitude (deg/min/sec): 27 56 38.99 / 82 26 54.42

**DWM CONTAM:**

Program Site Id: 8625622  
Lat DD: 27  
Lat MM: 56  
Lat SS: 38.99  
Long DD: 82  
Long MM: 26  
Long SS: 54.42  
Office/ District: SWD  
Program Area: Storage Tanks  
Offsite Contamination: Not reported  
Project Manager: Not reported  
Priority Score: 6  
Datum: 0  
Method: UNVR  
Facility Status: CLOSED  
Feature: Not reported  
Section: Not reported  
Township: Not reported  
Range: Not reported



Map ID  
Direction  
Distance  
Elevation

MAP FINDINGS

Site

Database(s)

EDR ID Number  
EPA ID Number

**FOGARTY VAN LINES-TRUCK SERVICE (Continued)**

**S122963161**

Staff Assigned: Not reported  
Priority (Y/N): Not reported

**CJ387 FOGARTY VAN LINES-TRUCK SERVICE**  
**ESE 290 S MERIDIAN AVE UNIT #1**  
**1/4-1/2 TAMPA, FL 33602**  
**0.260 mi.**  
**1373 ft. Site 3 of 3 in cluster CJ**

**FL LUST U001354829**  
**FL UST N/A**

**Actual:** LUST:  
**4 ft.** Region: STATE  
**Focus Map:** Facility Id: 8625622  
**7** Facility Status: CLOSED  
Facility Type: C - Fuel user/Non-retail  
Facility Phone: (813)228-7481  
Facility Cleanup Rank: 8533  
District: Southwest District  
Lat/Long (dms): 27 56 38.99 / 82 26 54.42  
Section: Not reported  
Township: Not reported  
Range: Not reported  
Feature: Not reported  
Method: UNVR  
Datum: 0  
Score: 6  
Score Effective Date: 2008-12-12 00:00:00  
Score When Ranked: 10  
Operator: FOGARTY VAN LINES  
Name Update: Not reported  
Address Update: 2018-07-23 00:00:00

Petroleum Cleanup PCT Facility Score:  
Facility Cleanup Status: ONGO - ONGOING  
Contact: ACCOUNTS PAYABLE  
Contact Company: J H WILLIAMS OIL CO INC  
Contact Address: PO BOX 439  
Contact City/State/Zip: TAMPA, FL 33601  
Phone: (813)917-8358  
Bad Address Ind: N  
State: FL  
Zip: 33602, 4217  
Score: 6  
Score Effective Date: 2008-12-12 00:00:00  
Related Party ID: 11229  
Primary RP Role: ACCOUNT OWNER  
RP Begin Date: 1986-05-22  
RP Zip: 439  
RP Extension: Not reported

Discharge Cleanup Summary:  
Discharge Date: 12/7/1994  
PCT Discharge Combined: Not reported  
Cleanup Required: R - CLEANUP REQUIRED  
Discharge Cleanup Status: SA - SA ONGOING  
Disch Cleanup Status Date: Not reported  
Cleanup Work Status: INACTIVE  
Information Source: D - DISCHARGE NOTIFICATION  
Other Source Description: Not reported

Map ID  
Direction  
Distance  
Elevation

MAP FINDINGS

Site

Database(s)

EDR ID Number  
EPA ID Number

**FOGARTY VAN LINES-TRUCK SERVICE (Continued)**

**U001354829**

Eligibility Indicator: E - ELIGIBLE  
Site Manager: BURICH\_T  
Site Mgr End Date: Not reported  
Tank Office: PCLP29 - HILLSBOROUGH ENVIRONMENTAL PROTECTION COMMISSION

Petroleum Cleanup Program Eligibility:  
Facility ID: 8625622  
Discharge Date: 12/7/1994  
Pct Discharge Combined With: Not reported  
Cleanup Required: R - CLEANUP REQUIRED  
Discharge Cleanup Status: SA - SA ONGOING  
Disch Cleanup Status Date: Not reported  
Cleanup Work Status: INACTIVE  
Information Source: D - DISCHARGE NOTIFICATION  
Other Source Description: Not reported  
Application Received Date: 3/22/1995  
Cleanup Program: A - ABANDONED TANK RESTORATION PROGRAM  
Eligibility Status: 3/31/1995  
Elig Status Date: 3/31/1995  
Letter Of Intent Date: 3/22/1995  
Redetermined: No  
Inspection Date: 12/6/1994  
Site Manager: BURICH\_T  
Site Mgr End Date: Not reported  
Tank Office: PCLP29 - HILLSBOROUGH ENVIRONMENTAL PROTECTION COMMISSION  
Deductible Amount: 500  
Deductible Paid To Date: 500  
Co-Pay Amount: 0  
Co-Pay Paid To Date: 0  
Cap Amount: Not reported

Contaminated Media:  
Discharge Date: 12/7/1994  
Pct Discharge Combined With: Not reported  
Cleanup Required: R - CLEANUP REQUIRED  
Discharge Cleanup Status: SA - SA ONGOING  
Disch Cleanup Status Date: Not reported  
Cleanup Work Status: INACTIVE  
Information Source: D - DISCHARGE NOTIFICATION  
Other Source Description: Not reported  
Elig Indicator: E - ELIGIBLE  
Site Manager: BURICH\_T  
Site Mgr End Date: Not reported  
Tank Office: PCLP29 - HILLSBOROUGH ENVIRONM  
Contaminated Drinking Wells: 0  
Contaminated Monitoring Well: No  
Contaminated Soil: Yes  
Contaminated Surface Water: No  
Contaminated Ground Water: Yes  
Pollutant: B - Unleaded Gas  
Pollutant Other Description: Not reported  
Gallons Discharged: Not reported

Task Information:  
District: SWD  
Facility ID: 8625622  
Facility Status: CLOSED  
Facility Type: C - Fuel user/Non-retail -  
County: HILLSBOROUGH

Map ID  
Direction  
Distance  
Elevation

MAP FINDINGS

Site

Database(s)

EDR ID Number  
EPA ID Number

**FOGARTY VAN LINES-TRUCK SERVICE (Continued)**

**U001354829**

County ID: 29  
Cleanup Eligibility Status: E  
Source Effective Date: Not reported  
Discharge Date: 12-07-1994  
Cleanup Required: R - CLEANUP REQUIRED  
Discharge Cleanup Status: ENTD - ELIGIBLE - NO TASK LEVEL DATA  
Disch Cleanup Status Date: 03-31-1995  
SRC Action Type: -  
SRC Submit Date: Not reported  
SRC Review Date: Not reported  
SRC Completion Status: -  
SRC Issue Date: Not reported  
SRC Comment: Not reported  
Cleanup Work Status: INACTIVE  
Site Mgr: BURICH\_T  
Site Mgr End Date: Not reported  
Tank Office: PCLP29 - Hillsborough County  
SR Task ID: Not reported  
SR Cleanup Responsible: -  
SR Funding Eligibility Type: -  
SR Actual Cost: Not reported  
SR Completion Date: Not reported  
SR Payment Date: Not reported  
SR Oral Date: Not reported  
SR Written Date: Not reported  
SR Soil Removal: Not reported  
SR Free Product Removal: Not reported  
SR Soil Tonnage Removed: Not reported  
SR Soil Treatment: Not reported  
SR Other Treatment: Not reported  
SR Alternate Proc Received Date: Not reported  
SR Alternate Procedure Status: Not reported  
SR Alternate Procedure Status Date: Not reported  
SR Alternate Procedure Comments: Not reported  
SA Task ID: Not reported  
SA Cleanup Responsible: -  
SA Funding Eligibility Type: -  
SA Actual Cost: Not reported  
SA Completion Date: Not reported  
SA Payment Date: Not reported  
RAP Task ID: Not reported  
RAP Cleanup Responsible ID: -  
RAP Funding Eligibility Type: -  
RAP Actual Cost: Not reported  
RAP Completion Date: Not reported  
RAP Payment Date: Not reported  
RAP Last Order Approved: Not reported  
RA Task ID: Not reported  
RA Cleanup Responsible: -  
RA Funding Eligibility Type: -  
RA Years to Complete: Not reported  
RA Actual Cost: Not reported

[Click here for Florida Oculus:](#)

UST:

Facility Id: 8625622

Map ID  
Direction  
Distance  
Elevation

MAP FINDINGS

Site

Database(s)

EDR ID Number  
EPA ID Number

**FOGARTY VAN LINES-TRUCK SERVICE (Continued)**

**U001354829**

Facility Status: CLOSED  
Type Description: Fuel user/Non-retail  
Facility Phone: 8132287481  
Region: STATE  
Positioning Method: UNVR  
Lat/Long (dms): 27 57 18 / 82 26 54

Owner:  
Owner Id: 11229  
Owner Name: J H WILLIAMS OIL CO INC  
Owner Address: PO BOX 439  
Owner Address 2: ATTN: ACCOUNTS PAYABLE  
Owner City,St,Zip: TAMPA, FL 33601  
Owner Contact: ACCOUNTS PAYABLE  
Owner Phone: 8139178358

Tank Info:  
Name: FOGARTY VAN LINES-TRUCK SERVICE  
Address: 290 S MERIDIAN AVE UNIT #1  
Tank Id: 1  
Status: Removed  
Status Date: 11/1/1994  
Install Date: 4/1/1966  
Substance: Unleaded gas  
Content Description: Unleaded Gas  
Gallons: 2000  
Vessel Indicator: TANK  
Tank Location: UNDERGROUND  
DEP Contractor: P

Name: FOGARTY VAN LINES-TRUCK SERVICE  
Address: 290 S MERIDIAN AVE UNIT #1  
Tank Id: 2  
Status: Removed  
Status Date: 11/1/1994  
Install Date: Not reported  
Substance: Vehicular diesel  
Content Description: Vehicular Diesel  
Gallons: 1000  
Vessel Indicator: TANK  
Tank Location: UNDERGROUND  
DEP Contractor: P

[Click here for Florida Oculus:](#)

**CP388 YOUNG T ROY III PROPERTY**  
**NW 2002 W PLATT ST**  
**1/4-1/2 TAMPA, FL 33606**  
**0.260 mi.**  
**1374 ft. Site 1 of 2 in cluster CP**

**FL LUST U001356462**  
**FL UST N/A**  
**FL CLEANUP SITES**  
**FL DWM CONTAM**

**Actual:** LUST:  
**21 ft.** Region: STATE  
**Focus Map:** Facility Id: 9202231  
**5** Facility Status: CLOSED  
Facility Type: C - Fuel user/Non-retail  
Facility Phone: (813)251-1025

Map ID  
Direction  
Distance  
Elevation

MAP FINDINGS

Site

Database(s)

EDR ID Number  
EPA ID Number

**YOUNG T ROY III PROPERTY (Continued)**

**U001356462**

Facility Cleanup Rank: 8533  
District: Southwest District  
Lat/Long (dms): 27 56 30.14 / 82 28 48.97  
Section: Not reported  
Township: Not reported  
Range: Not reported  
Feature: Not reported  
Method: UNVR  
Datum: 0  
Score: 10  
Score Effective Date: 1998-01-06 00:00:00  
Score When Ranked: 10  
Operator: YOUNG, T ROY III  
Name Update: 1999-05-06 00:00:00  
Address Update: Not reported

**Petroleum Cleanup PCT Facility Score:**

Facility Cleanup Status: ONGO - ONGOING  
Contact: T ROY YOUNG III  
Contact Company: YOUNG, T ROY III  
Contact Address: 2011 W PLATT ST  
Contact City/State/Zip: TAMPA, FL 33606  
Phone: (813)251-1025  
Bad Address Ind: N  
State: FL  
Zip: 33606  
Score: 10  
Score Effective Date: 1998-01-06 00:00:00  
Related Party ID: 24541  
Primary RP Role: ACCOUNT OWNER  
RP Begin Date: 1992-08-05  
RP Zip: Not reported  
RP Extension: Not reported

**Discharge Cleanup Summary:**

Discharge Date: 8/23/1992  
PCT Discharge Combined: Not reported  
Cleanup Required: R - CLEANUP REQUIRED  
Discharge Cleanup Status: RA - RA ONGOING  
Disch Cleanup Status Date: 1/6/2016  
Cleanup Work Status: INACTIVE  
Information Source: A - ABANDONED TANK RESTORATION  
Other Source Description: Not reported  
Eligibility Indicator: E - ELIGIBLE  
Site Manager: MENDEZ\_S  
Site Mgr End Date: Not reported  
Tank Office: PCTM5 - PETROLEUM CLEANUP TEAM 5

**Petroleum Cleanup Program Eligibility:**

Facility ID: 9202231  
Discharge Date: 8/23/1992  
Pct Discharge Combined With: Not reported  
Cleanup Required: R - CLEANUP REQUIRED  
Discharge Cleanup Status: RA - RA ONGOING  
Disch Cleanup Status Date: 1/6/2016  
Cleanup Work Status: INACTIVE  
Information Source: A - ABANDONED TANK RESTORATION  
Other Source Description: Not reported

Map ID  
Direction  
Distance  
Elevation

MAP FINDINGS

Site

Database(s)

EDR ID Number  
EPA ID Number

**YOUNG T ROY III PROPERTY (Continued)**

**U001356462**

Application Received Date: 6/26/1992  
Cleanup Program: A - ABANDONED TANK RESTORATION PROGRAM  
Eligibility Status: 1/18/1994  
Elig Status Date: 1/18/1994  
Letter Of Intent Date: 7/20/1992  
Redetermined: No  
Inspection Date: 12/8/1993  
Site Manager: MENDEZ\_S  
Site Mgr End Date: Not reported  
Tank Office: PCTM5 - PETROLEUM CLEANUP TEAM 5  
Deductible Amount: 500  
Deductible Paid To Date: 500  
Co-Pay Amount: 0  
Co-Pay Paid To Date: 0  
Cap Amount: Not reported

Contaminated Media:  
Discharge Date: 8/23/1992  
Pct Discharge Combined With: Not reported  
Cleanup Required: R - CLEANUP REQUIRED  
Discharge Cleanup Status: RA - RA ONGOING  
Disch Cleanup Status Date: 1/6/2016  
Cleanup Work Status: INACTIVE  
Information Source: A - ABANDONED TANK RESTORATION  
Other Source Description: Not reported  
Elig Indicator: E - ELIGIBLE  
Site Manager: MENDEZ\_S  
Site Mgr End Date: Not reported  
Tank Office: PCTM5 - PETROLEUM CLEANUP TEAM  
Contaminated Drinking Wells: 0  
Contaminated Monitoring Well: Yes  
Contaminated Soil: No  
Contaminated Surface Water: No  
Contaminated Ground Water: No  
Pollutant: A - Leaded Gas  
Pollutant Other Description: Not reported  
Gallons Discharged: Not reported

Task Information:  
District: SWD  
Facility ID: 9202231  
Facility Status: CLOSED  
Facility Type: C - Fuel user/Non-retail -  
County: HILLSBOROUGH  
County ID: 29  
Cleanup Eligibility Status: E  
Source Effective Date: Not reported  
Discharge Date: 08-23-1992  
Cleanup Required: R - CLEANUP REQUIRED  
Discharge Cleanup Status: RA - RA ONGOING  
Disch Cleanup Status Date: 01-06-2016  
SRC Action Type: -  
SRC Submit Date: Not reported  
SRC Review Date: Not reported  
SRC Completion Status: -  
SRC Issue Date: Not reported  
SRC Comment: Not reported  
Cleanup Work Status: INACTIVE

Map ID  
Direction  
Distance  
Elevation

MAP FINDINGS

Site

Database(s)

EDR ID Number  
EPA ID Number

**YOUNG T ROY III PROPERTY (Continued)**

**U001356462**

Site Mgr: TIANG\_I  
Site Mgr End Date: Not reported  
Tank Office: PCTM5 - Team 5  
SR Task ID: 45906  
SR Cleanup Responsible: RP - RESPONSIBLE PARTY  
SR Funding Eligibility Type: -  
SR Actual Cost: Not reported  
SR Completion Date: Not reported  
SR Payment Date: Not reported  
SR Oral Date: Not reported  
SR Written Date: Not reported  
SR Soil Removal: Not reported  
SR Free Product Removal: Not reported  
SR Soil Tonnage Removed: Not reported  
SR Soil Treatment: Not reported  
SR Other Treatment: Not reported  
SR Alternate Proc Received Date: Not reported  
SR Alternate Procedure Status: Not reported  
SR Alternate Procedure Status Date: Not reported  
SR Alternate Procedure Comments: Not reported  
SA Task ID: 45907  
SA Cleanup Responsible: RP - RESPONSIBLE PARTY  
SA Funding Eligibility Type: -  
SA Actual Cost: Not reported  
SA Completion Date: 11-08-1994  
SA Payment Date: Not reported  
RAP Task ID: 45908  
RAP Cleanup Responsible ID: RP - RESPONSIBLE PARTY  
RAP Funding Eligibility Type: -  
RAP Actual Cost: Not reported  
RAP Completion Date: Not reported  
RAP Payment Date: Not reported  
RAP Last Order Approved: Not reported  
RA Task ID: 45909  
RA Cleanup Responsible: RP - RESPONSIBLE PARTY  
RA Funding Eligibility Type: -  
RA Years to Complete: Not reported  
RA Actual Cost: Not reported

Click here for Florida Oculus:

UST:

Facility Id: 9202231  
Facility Status: CLOSED  
Type Description: Fuel user/Non-retail  
Facility Phone: 8132511025  
Region: STATE  
Positioning Method: UNVR  
Lat/Long (dms): 27 56 30 / 82 29 2

Owner:

Owner Id: 24541  
Owner Name: YOUNG, T ROY III  
Owner Address: 2011 W PLATT ST  
Owner Address 2: Not reported  
Owner City,St,Zip: TAMPA, FL 33606  
Owner Contact: T ROY YOUNG III

Map ID  
Direction  
Distance  
Elevation

MAP FINDINGS

Site

Database(s)

EDR ID Number  
EPA ID Number

**YOUNG T ROY III PROPERTY (Continued)**

**U001356462**

Owner Phone: 8132511025

Tank Info:

Name: YOUNG T ROY III PROPERTY  
Address: 2002 W PLATT ST  
Tank Id: 1  
Status: Closed in place  
Status Date: 6/30/1991  
Install Date: Not reported  
Substance: Leaded gas  
Content Description: Leaded Gas  
Gallons: 2000  
Vessel Indicator: TANK  
Tank Location: UNDERGROUND  
DEP Contractor: P

Name: YOUNG T ROY III PROPERTY  
Address: 2002 W PLATT ST  
Tank Id: 2  
Status: Closed in place  
Status Date: 6/30/1991  
Install Date: Not reported  
Substance: Leaded gas  
Content Description: Leaded Gas  
Gallons: 2000  
Vessel Indicator: TANK  
Tank Location: UNDERGROUND  
DEP Contractor: P

[Click here for Florida Oculus:](#)

**CLEANUP SITES:**

DEP Cleanup Site Key: 58713292  
Source Database Name: Storage Tank Contamination Monitoring  
Source Database Id: 9202231  
CPAC Program Area Id: TK  
CLLC Cleanup Category Key: PETRO  
RSC2 Remediation Status Key: ACTIVE  
Data Load Date: 05/28/2019  
OC3 Office Id: SWD  
Physical Address Line 2: Not reported  
OIC Object Of Interest Id: FACIL  
PC2 Proximity Id: APPRX  
Calc Coordinates Accuracy Level Id: 4  
CMC2 Coordinate Method Id: Digital Aerial Photography With Ground Control  
DC4 Datum Id: High Accuracy Reference Network  
VSC1 Verification Status: REVIEWED  
Collect Username: ROSELLI\_J  
Collect Date: 07/12/2005  
Collect Affiliation: DEPARTMENT OF ENVIRONMENTAL PR  
Map Source: 1999 doqs  
Map Source Scale: 2592  
Interpolation Scale: Not reported  
Verifier Username: ROSELLI\_J  
Verifier Affiliation: DEPARTMENT OF ENVIRONMENTAL PR



Map ID  
Direction  
Distance  
Elevation

MAP FINDINGS

Site

Database(s)

EDR ID Number  
EPA ID Number

**YOUNG T ROY III PROPERTY (Continued)**

**U001356462**

Verification Date: 07/12/2005  
Verified Coordinate Method Id: Digital Aerial Photography With Ground Control  
Source Database Name Code: STCM  
CMC2 Coordinate Method ID Code: DPHO  
DC4 Datum ID Code: HARN  
Verified Coordinate Method ID Code: DPHO  
Comments: Not reported  
Latitude/Longitude (deg/min/sec): 27 56 30.14 / 82 28 48.97

**DWM CONTAM:**

Program Site Id: 9202231  
Lat DD: 27  
Lat MM: 56  
Lat SS: 30.14  
Long DD: 82  
Long MM: 28  
Long SS: 48.97  
Office/ District: SWD  
Program Area: Storage Tanks  
Offsite Contamination: Not reported  
Project Manager: Not reported  
Priority Score: 10  
Datum: 0  
Method: UNVR  
Facility Status: CLOSED  
Feature: Not reported  
Section: Not reported  
Township: Not reported  
Range: Not reported  
Staff Assigned: Not reported  
Priority (Y/N): Not reported

**CQ389** **PLT PARK REPL DEPOT**  
**South**  
**1/4-1/2** **TAMPA, FL**  
**0.260 mi.**  
**1374 ft.** **Site 1 of 2 in cluster CQ**

**FL DWM CONTAM** **S123347915**  
**N/A**

**Actual:** **DWM CONTAM:**  
**1 ft.** Program Site Id: Not reported  
**Focus Map:** Lat DD: 27  
**6** Lat MM: 56  
Lat SS: 20  
Long DD: 82  
Long MM: 27  
Long SS: 50  
Office/ District: SWD  
Program Area: FEDERAL  
Offsite Contamination: Not reported  
Project Manager: Not reported  
Priority Score: Not reported  
Datum: Not reported  
Method: UNKN  
Facility Status: OPEN  
Feature: Not reported  
Section: Not reported  
Township: Not reported

Map ID  
 Direction  
 Distance  
 Elevation

MAP FINDINGS

Site

Database(s)

EDR ID Number  
 EPA ID Number

**PLT PARK REPL DEPOT (Continued)**

**S123347915**

Range: Not reported  
 Staff Assigned: Not reported  
 Priority (Y/N): Not reported

**CQ390**    **PLT PARK REPL DEPOT**  
**South**  
**1/4-1/2**    **TAMPA, FL**  
**0.260 mi.**  
**1374 ft.**    **Site 2 of 2 in cluster CQ**

**FUDS**    **1024902574**  
**N/A**

**Actual:**    **FUDS:**  
**1 ft.**    EPA Region:    4  
**Focus Map:**    Installation ID:    FL49799F722600  
**6**    Congressional District Number:    14  
      Facility Name:    PLT PARK REPL DEPOT  
      FUDS Number:    I04FL0407  
      City:    TAMPA  
      State:    FL  
      County:    HILLSBOROUGH  
      Telephone:    904-232-2235  
      USACE Division:    South Atlantic Division (SAD)  
      USACE District:    Jacksonville District (SAJ)  
      Status:    Properties without projects  
      Current Owner:    Local Government; State Government  
      X Coord:    -82.463888890159495  
      Y Coord:    27.938888889611398  
      Latitude:    27.938888890000001  
      Longitude:    -82.463888890000007

**391**    **ATRIUM ON THE BAYSHORE INC**  
**SE**    **2413 BAYSHORE BLVD**  
**1/4-1/2**    **TAMPA, FL 33629**  
**0.261 mi.**  
**1380 ft.**

**FL LUST**    **U001356219**  
**FL UST**    **N/A**  
**FL Financial Assurance**

**Actual:**    **LUST:**  
**2 ft.**    Region:    STATE  
**Focus Map:**    Facility Id:    9100307  
**5**    Facility Status:    CLOSED  
      Facility Type:    C - Fuel user/Non-retail  
      Facility Phone:    (813)253-0879  
      Facility Cleanup Rank:    11086  
      District:    Southwest District  
      Lat/Long (dms):    27 55 31.1637 / 82 29 1.5559  
      Section:    Not reported  
      Township:    Not reported  
      Range:    Not reported  
      Feature:    Not reported  
      Method:    UNVR  
      Datum:    0  
      Score:    9  
      Score Effective Date:    2002-11-22 00:00:00  
      Score When Ranked:    9  
      Operator:    LOIS M SCHERE  
      Name Update:    Not reported  
      Address Update:    Not reported

Map ID  
Direction  
Distance  
Elevation

MAP FINDINGS

Site

Database(s)

EDR ID Number  
EPA ID Number

**ATRIUM ON THE BAYSHORE INC (Continued)**

**U001356219**

Petroleum Cleanup PCT Facility Score:

Facility Cleanup Status: CMPL - COMPLETED  
Contact: JANE BARRETT  
Contact Company: ATRIUM ON THE BAYSHORE INC  
Contact Address: 2413 BAYSHORE BLVD  
Contact City/State/Zip: TAMPA, FL 33629  
Phone: (813)253-0879  
Bad Address Ind: N  
State: FL  
Zip: 33629, 7333  
Score: 9  
Score Effective Date: 2002-11-22 00:00:00  
Related Party ID: 1162  
Primary RP Role: ACCOUNT OWNER  
RP Begin Date: 1991-02-14  
RP Zip: 7333  
RP Extension: Not reported

Discharge Cleanup Summary:

Discharge Date: 11/7/1997  
PCT Discharge Combined: Not reported  
Cleanup Required: R - CLEANUP REQUIRED  
Discharge Cleanup Status: NFA - NFA COMPLETE  
Disch Cleanup Status Date: 12/21/2016  
Cleanup Work Status: COMPLETED  
Information Source: C - CLOSURE REPORT  
Other Source Description: Not reported  
Eligibility Indicator: E - ELIGIBLE  
Site Manager: THOMAS\_RW  
Site Mgr End Date: 5/24/2016  
Tank Office: PCTM5 - PETROLEUM CLEANUP TEAM 5

Petroleum Cleanup Program Eligibility:

Facility ID: 9100307  
Discharge Date: 11/7/1997  
Pct Discharge Combined With: Not reported  
Cleanup Required: R - CLEANUP REQUIRED  
Discharge Cleanup Status: NFA - NFA COMPLETE  
Disch Cleanup Status Date: 12/21/2016  
Cleanup Work Status: COMPLETED  
Information Source: C - CLOSURE REPORT  
Other Source Description: Not reported  
Application Received Date: 5/1/2003  
Cleanup Program: P - PETROLEUM LIABILITY AND RESTORATION INSURANCE PROGRAM  
Eligibility Status: 5/1/2003  
Elig Status Date: 5/1/2003  
Letter Of Intent Date: Not reported  
Redetermined: No  
Inspection Date: Not reported  
Site Manager: THOMAS\_RW  
Site Mgr End Date: 5/24/2016  
Tank Office: PCTM5 - PETROLEUM CLEANUP TEAM 5  
Deductible Amount: 15000  
Deductible Paid To Date: 0  
Co-Pay Amount: Not reported  
Co-Pay Paid To Date: 0  
Cap Amount: 300000

Map ID  
Direction  
Distance  
Elevation

MAP FINDINGS

Site

Database(s)

EDR ID Number  
EPA ID Number

**ATRIUM ON THE BAYSHORE INC (Continued)**

**U001356219**

Contaminated Media:

Discharge Date: 11/7/1997  
Pct Discharge Combined With: Not reported  
Cleanup Required: R - CLEANUP REQUIRED  
Discharge Cleanup Status: NFA - NFA COMPLETE  
Disch Cleanup Status Date: 12/21/2016  
Cleanup Work Status: COMPLETED  
Information Source: C - CLOSURE REPORT  
Other Source Description: Not reported  
Elig Indicator: E - ELIGIBLE  
Site Manager: THOMAS\_RW  
Site Mgr End Date: 5/24/2016  
Tank Office: PCTM5 - PETROLEUM CLEANUP TEAM  
Contaminated Drinking Wells: 0  
Contaminated Monitoring Well: No  
Contaminated Soil: Yes  
Contaminated Surface Water: No  
Contaminated Ground Water: No  
Pollutant: G - Emerg Generator Diesel  
Pollutant Other Description: Not reported  
Gallons Discharged: Not reported

Task Information:

District: SWD  
Facility ID: 9100307  
Facility Status: CLOSED  
Facility Type: C - Fuel user/Non-retail -  
County: HILLSBOROUGH  
County ID: 29  
Cleanup Eligibility Status: E  
Source Effective Date: 12-22-2016  
Discharge Date: 11-07-1997  
Cleanup Required: R - CLEANUP REQUIRED  
Discharge Cleanup Status: NFA - NFA COMPLETE  
Disch Cleanup Status Date: 12-21-2016  
SRC Action Type: NFA - NO FURTHER ACTION  
SRC Submit Date: 02-16-2016  
SRC Review Date: 04-04-2016  
SRC Completion Status: A - APPROVED  
SRC Issue Date: 12-21-2016  
SRC Comment: Not reported  
Cleanup Work Status: COMPLETED  
Site Mgr: THOMAS\_RW  
Site Mgr End Date: 05-24-2016  
Tank Office: PCTM5 - Team 5  
SR Task ID: Not reported  
SR Cleanup Responsible: -  
SR Funding Eligibility Type: -  
SR Actual Cost: Not reported  
SR Completion Date: Not reported  
SR Payment Date: Not reported  
SR Oral Date: Not reported  
SR Written Date: Not reported  
SR Soil Removal: Not reported  
SR Free Product Removal: Not reported  
SR Soil Tonnage Removed: Not reported  
SR Soil Treatment: Not reported

Map ID  
Direction  
Distance  
Elevation

MAP FINDINGS

Site

Database(s)

EDR ID Number  
EPA ID Number

**ATRIUM ON THE BAYSHORE INC (Continued)**

**U001356219**

SR Other Treatment: Not reported  
SR Alternate Proc Received Date: Not reported  
SR Alternate Procedure Status: Not reported  
SR Alternate Procedure Status Date: Not reported  
SR Alternate Procedure Comments: Not reported  
SA Task ID: 92601  
SA Cleanup Responsible: -  
SA Funding Eligibility Type: -  
SA Actual Cost: Not reported  
SA Completion Date: Not reported  
SA Payment Date: Not reported  
RAP Task ID: Not reported  
RAP Cleanup Responsible ID: -  
RAP Funding Eligibility Type: -  
RAP Actual Cost: Not reported  
RAP Completion Date: Not reported  
RAP Payment Date: Not reported  
RAP Last Order Approved: Not reported  
RA Task ID: 93297  
RA Cleanup Responsible: -  
RA Funding Eligibility Type: -  
RA Years to Complete: 0  
RA Actual Cost: Not reported

[Click here for Florida Oculus:](#)

**UST:**

Facility Id: 9100307  
Facility Status: CLOSED  
Type Description: Fuel user/Non-retail  
Facility Phone: 8132530879  
Region: STATE  
Positioning Method: UNVR  
Lat/Long (dms): 27 55 10 / 82 29 51

**Owner:**

Owner Id: 1162  
Owner Name: ATRIUM ON THE BAYSHORE INC  
Owner Address: 2413 BAYSHORE BLVD  
Owner Address 2: Not reported  
Owner City,St,Zip: TAMPA, FL 33629  
Owner Contact: JANE BARRETT  
Owner Phone: 8132530879

**Tank Info:**

Name: ATRIUM ON THE BAYSHORE INC  
Address: 2413 BAYSHORE BLVD  
Tank Id: 1  
Status: Removed  
Status Date: 11/1/1997  
Install Date: 7/1/1981  
Substance: Diesel-emergen generator  
Content Description: Emerg Generator Diesel  
Gallons: 500  
Vessel Indicator: TANK  
Tank Location: UNDERGROUND  
DEP Contractor: P

Map ID  
Direction  
Distance  
Elevation

MAP FINDINGS

Site

Database(s)

EDR ID Number  
EPA ID Number

**ATRIUM ON THE BAYSHORE INC (Continued)**

**U001356219**

[Click here for Florida Oculus:](#)

**FL Financial Assurance 3:**

Region: 3  
Facility ID: 9100307  
Facility Phone: 8132530879  
Facility Status: CLOSED  
Facility Type: C  
Type Description: Fuel user/Non-retail  
DEP CO: P  
Financial Responsibility: INSURANCE  
Insurance Company: FPLIPA  
Effective Date: 08/01/1995  
Expire Date: 08/01/1998  
Owner ID: 1162  
Owner Name: ATRIUM ON THE BAYSHORE INC  
Owner Address: 2413 BAYSHORE BLVD  
Owner Address2: Not reported  
Owner City,St,Zip: TAMPA, FL 33629  
Contact: JANE BARRETT  
Resp Party Phone: 8132530879

---

**CR393 FORMER AMAZON HOSE PROPERTY SITE FL BROWNFIELDS S118560854**  
**ENE 222 N. 12TH STREET, 215 & 217 N 11TH STREET, & INTERIOR PARC FL CLEANUP SITES N/A**  
**1/4-1/2 TAMPA, FL 33602**  
**0.262 mi.**  
**1385 ft. Site 1 of 2 in cluster CR**

**Actual:** BROWNFIELDS:  
**6 ft.** Site Id: BF291501001  
**Focus Map:** Object Id: 247  
**3** County Code: 29  
Area Id: BF291501000  
Area Name: Former Amazon Hose Property Site  
SRCO Date: Not reported  
District: Southwest  
Acreage: 2.27928596  
Remediation: Not reported  
BSRA Date: 12/21/2015  
X Coordinate: 552480.884  
Y Coordinate: 439194.5857  
Latitude: 27.9499000  
Longitude: -82.4472000  
Lat DD: 27  
Lat MM: 56  
Lat SS: 59.73  
Long DD: -82  
Long MM: 26  
Long SS: 49.81  
Source: The City of Tampa  
Method: PAPER  
Verification: Not reported  
Date Verification: Not reported  
Comment: Not reported  
User Name: MCCLAIN\_B  
Datestamp: 01/06/2016

Map ID  
 Direction  
 Distance  
 Elevation

MAP FINDINGS

Site

Database(s)

EDR ID Number  
 EPA ID Number

**FORMER AMAZON HOSE PROPERTY SITE (Continued)**

**S118560854**

**BSRA:**

Area Id: BF291501000  
 District: Southwest  
 Acreage: 2.28  
 Site Id: BF291501001  
 Executed Date: 12/21/2015  
 Issue Date: 07/19/2018 #  
 Latitude: 27.9499000  
 Longitude: -82.4472000

**CLEANUP SITES:**

DEP Cleanup Site Key: 58706335  
 Source Database Name: Not reported  
 Source Database Id: BF291501001  
 CPAC Program Area Id: BF  
 CLLC Cleanup Category Key: BROWN  
 RSC2 Remediation Status Key: ACTIVE  
 Data Load Date: 05/28/2019  
 OC3 Office Id: SWD  
 Physical Address Line 2: Not reported  
 OIC Object Of Interest Id: FACIL  
 PC2 Proximity Id: CENTR  
 Calc Coordinates Accuracy Level Id: 3  
 CMC2 Coordinate Method Id: Unknown Method  
 DC4 Datum Id: North American Datum of 1983  
 VSC1 Verification Status: NOT REVIEWED  
 Collect Username: Not reported  
 Collect Date: Not reported  
 Collect Affiliation: Not reported  
 Map Source: Not reported  
 Map Source Scale: Not reported  
 Interpolation Scale: Not reported  
 Verifier Username: MCCLAIN\_B  
 Verifier Affiliation: FLORIDA DEPARTMENT OF ENVIRONMENTAL PROTECTION  
 Verification Date: Not reported  
 Verified Coordinate Method Id: Not reported  
 Source Database Name Code: ARCSDE.DEP.BROWNFIELD\_SITES  
 CMC2 Coordinate Method ID Code: UNKN  
 DC4 Datum ID Code: NAD83  
 Verified Coordinate Method ID Code: Not reported  
 Comments: Not reported  
 Latitude/Longitude (deg/min/sec): 27 56 59.73 / 82 26 49.81

394  
 North  
 1/4-1/2  
 0.262 mi.  
 1386 ft.

**ROBBINS MANUFACTURING COMPANY**  
**300 ASHLEY DR N**  
**TAMPA, FL 33602**

**US BROWNFIELDS 1016352381**  
**FINDS N/A**

**Actual:**  
**8 ft.**  
**Focus Map:**  
**6**

**US BROWNFIELDS:**  
 Name: WASHINGTON STREET CROSSING  
 Address: 300 ASHLEY DR N  
 City,State,Zip: TAMPA, FL 33602  
 Recipient Name: Tampa, City of  
 Grant Type: Assessment  
 Property Number: Not reported  
 Parcel size: Not reported

Map ID  
Direction  
Distance  
Elevation

MAP FINDINGS

Site

Database(s)

EDR ID Number  
EPA ID Number

**ROBBINS MANUFACTURING COMPANY (Continued)**

**1016352381**

Latitude:	27.94653
Longitude:	-82.459269
HCM Label:	Not reported
Map Scale:	Not reported
Point of Reference:	Not reported
Highlights:	Not reported
Datum:	Not reported
Acres Property ID:	12782
IC Data Access:	Not reported
Start Date:	Not reported
Redev Completion Date:	Not reported
Completed Date:	Not reported
Acres Cleaned Up:	Not reported
Cleanup Funding:	Not reported
Cleanup Funding Source:	Not reported
Assessment Funding:	Not reported
Assessment Funding Source:	Not reported
Redevelopment Funding:	Not reported
Redev. Funding Source:	Not reported
Redev. Funding Entity Name:	Not reported
Redevelopment Start Date:	Not reported
Assessment Funding Entity:	Not reported
Cleanup Funding Entity:	Not reported
Grant Type:	N/A
Accomplishment Type:	Not reported
Accomplishment Count:	0
Cooperative Agreement Number:	98480399
Start Date:	Not reported
Ownership Entity:	Not reported
Completion Date:	Not reported
Current Owner:	Not reported
Did Owner Change:	Not reported
Cleanup Required:	Not reported
Video Available:	Not reported
Photo Available:	Not reported
Institutional Controls Required:	Not reported
IC Category Proprietary Controls:	Not reported
IC Cat. Info. Devices:	Not reported
IC Cat. Gov. Controls:	Not reported
IC Cat. Enforcement Permit Tools:	Not reported
IC in place date:	Not reported
IC in place:	U
State/tribal program date:	Not reported
State/tribal program ID:	Not reported
State/tribal NFA date:	Not reported
Air contaminated:	Not reported
Air cleaned:	Not reported
Asbestos found:	Not reported
Asbestos cleaned:	Not reported
Controlled substance found:	Not reported
Controlled substance cleaned:	Not reported
Drinking water affected:	Not reported
Drinking water cleaned:	Not reported
Groundwater affected:	Not reported
Groundwater cleaned:	Not reported
Lead contaminant found:	Not reported
Lead cleaned up:	Not reported



Map ID  
Direction  
Distance  
Elevation

MAP FINDINGS

Site

Database(s)

EDR ID Number  
EPA ID Number

**ROBBINS MANUFACTURING COMPANY (Continued)**

**1016352381**

No media affected:	Not reported
Unknown media affected:	Not reported
Other cleaned up:	Not reported
Other metals found:	Not reported
Other metals cleaned:	Not reported
Other contaminants found:	Not reported
Other contams found description:	Not reported
PAHs found:	Not reported
PAHs cleaned up:	Not reported
PCBs found:	Not reported
PCBs cleaned up:	Not reported
Petro products found:	Not reported
Petro products cleaned:	Not reported
Sediments found:	Not reported
Sediments cleaned:	Not reported
Soil affected:	Not reported
Soil cleaned up:	Not reported
Surface water cleaned:	Not reported
VOCs found:	Not reported
VOCs cleaned:	Not reported
Cleanup other description:	Not reported
Num. of cleanup and re-dev. jobs:	Not reported
Past use greenspace acreage:	Not reported
Past use residential acreage:	Not reported
Surface Water:	Not reported
Past use commercial acreage:	Not reported
Past use industrial acreage:	Not reported
Future use greenspace acreage:	Not reported
Future use residential acreage:	Not reported
Future use commercial acreage:	Not reported
Future use industrial acreage:	Not reported
Greenspace acreage and type:	Not reported
Superfund Fed. landowner flag:	Not reported
Arsenic cleaned up:	Not reported
Cadmium cleaned up:	Not reported
Chromium cleaned up:	Not reported
Copper cleaned up:	Not reported
Iron cleaned up:	Not reported
mercury cleaned up:	Not reported
Nickel Cleaned Up:	Not reported
No clean up:	Not reported
Pesticides cleaned up:	Not reported
Selenium cleaned up:	Not reported
SVOCs cleaned up:	Not reported
Unknown clean up:	Not reported
Arsenic contaminant found:	Not reported
Cadmium contaminant found:	Not reported
Chromium contaminant found:	Not reported
Copper contaminant found:	Not reported
Iron contaminant found:	Not reported
Mercury contaminant found:	Not reported
Nickel contaminant found:	Not reported
No contaminant found:	Not reported
Pesticides contaminant found:	Not reported
Selenium contaminant found:	Not reported
SVOCs contaminant found:	Not reported
Unknown contaminant found:	Not reported

Map ID  
Direction  
Distance  
Elevation

MAP FINDINGS

Site

Database(s)

EDR ID Number  
EPA ID Number

**ROBBINS MANUFACTURING COMPANY (Continued)**

**1016352381**

Future Use: Multistory Not reported  
Media affected Bluiding Material: Not reported  
Media affected indoor air: Not reported  
Building material media cleaned up: Not reported  
Indoor air media cleaned up: Not reported  
Unknown media cleaned up: Not reported  
Past Use: Multistory Not reported  
Property Description: Not reported  
Below Poverty Number: 276  
Below Poverty Percent: 8.2%  
Meidan Income: 7134  
Meidan Income Number: 516  
Meidan Income Percent: 15.4%  
Vacant Housing Number: 288  
Vacant Housing Percent: 22.7%  
Unemployed Number: 150  
Unemployed Percent: 4.5%

Name: TAMPA SHIPBUILDING/REPAIR COMPANY  
Address: 300 ASHLEY DR N  
City,State,Zip: TAMPA, FL 33602  
Recipient Name: Tampa, City of  
Grant Type: Assessment  
Property Number: Not reported  
Parcel size: Not reported  
Latitude: 27.94653  
Longitude: -82.459269  
HCM Label: Not reported  
Map Scale: Not reported  
Point of Reference: Not reported  
Highlights: Not reported  
Datum: Not reported  
Acres Property ID: 12781  
IC Data Access: Not reported  
Start Date: Not reported  
Redev Completion Date: Not reported  
Completed Date: Not reported  
Acres Cleaned Up: Not reported  
Cleanup Funding: Not reported  
Cleanup Funding Source: Not reported  
Assessment Funding: Not reported  
Assessment Funding Source: Not reported  
Redevelopment Funding: Not reported  
Redev. Funding Source: Not reported  
Redev. Funding Entity Name: Not reported  
Redevelopment Start Date: Not reported  
Assessment Funding Entity: Not reported  
Cleanup Funding Entity: Not reported  
Grant Type: N/A  
Accomplishment Type: Not reported  
Accomplishment Count: 0  
Cooperative Agreement Number: 98480399  
Start Date: Not reported  
Ownership Entity: Not reported  
Completion Date: Not reported  
Current Owner: Not reported  
Did Owner Change: Not reported

Map ID  
Direction  
Distance  
Elevation

MAP FINDINGS

Site

Database(s)

EDR ID Number  
EPA ID Number

**ROBBINS MANUFACTURING COMPANY (Continued)**

**1016352381**

Cleanup Required:	Not reported
Video Available:	Not reported
Photo Available:	Not reported
Institutional Controls Required:	Not reported
IC Category Proprietary Controls:	Not reported
IC Cat. Info. Devices:	Not reported
IC Cat. Gov. Controls:	Not reported
IC Cat. Enforcement Permit Tools:	Not reported
IC in place date:	Not reported
IC in place:	U
State/tribal program date:	Not reported
State/tribal program ID:	Not reported
State/tribal NFA date:	Not reported
Air contaminated:	Not reported
Air cleaned:	Not reported
Asbestos found:	Not reported
Asbestos cleaned:	Not reported
Controlled substance found:	Not reported
Controlled substance cleaned:	Not reported
Drinking water affected:	Not reported
Drinking water cleaned:	Not reported
Groundwater affected:	Not reported
Groundwater cleaned:	Not reported
Lead contaminant found:	Not reported
Lead cleaned up:	Not reported
No media affected:	Not reported
Unknown media affected:	Not reported
Other cleaned up:	Not reported
Other metals found:	Not reported
Other metals cleaned:	Not reported
Other contaminants found:	Not reported
Other contams found description:	Not reported
PAHs found:	Not reported
PAHs cleaned up:	Not reported
PCBs found:	Not reported
PCBs cleaned up:	Not reported
Petro products found:	Not reported
Petro products cleaned:	Not reported
Sediments found:	Not reported
Sediments cleaned:	Not reported
Soil affected:	Not reported
Soil cleaned up:	Not reported
Surface water cleaned:	Not reported
VOCs found:	Not reported
VOCs cleaned:	Not reported
Cleanup other description:	Not reported
Num. of cleanup and re-dev. jobs:	Not reported
Past use greenspace acreage:	Not reported
Past use residential acreage:	Not reported
Surface Water:	Not reported
Past use commercial acreage:	Not reported
Past use industrial acreage:	Not reported
Future use greenspace acreage:	Not reported
Future use residential acreage:	Not reported
Future use commercial acreage:	Not reported
Future use industrial acreage:	Not reported
Greenspace acreage and type:	Not reported

Map ID  
Direction  
Distance  
Elevation

MAP FINDINGS

Site

Database(s)

EDR ID Number  
EPA ID Number

**ROBBINS MANUFACTURING COMPANY (Continued)**

**1016352381**

Superfund Fed. landowner flag: Not reported  
Arsenic cleaned up: Not reported  
Cadmium cleaned up: Not reported  
Chromium cleaned up: Not reported  
Copper cleaned up: Not reported  
Iron cleaned up: Not reported  
mercury cleaned up: Not reported  
Nickel Cleaned Up: Not reported  
No clean up: Not reported  
Pesticides cleaned up: Not reported  
Selenium cleaned up: Not reported  
SVOCs cleaned up: Not reported  
Unknown clean up: Not reported  
Arsenic contaminant found: Not reported  
Cadmium contaminant found: Not reported  
Chromium contaminant found: Not reported  
Copper contaminant found: Not reported  
Iron contaminant found: Not reported  
Mercury contaminant found: Not reported  
Nickel contaminant found: Not reported  
No contaminant found: Not reported  
Pesticides contaminant found: Not reported  
Selenium contaminant found: Not reported  
SVOCs contaminant found: Not reported  
Unknown contaminant found: Not reported  
Future Use: Multistory Not reported  
Media affected Bluiding Material: Not reported  
Media affected indoor air: Not reported  
Building material media cleaned up: Not reported  
Indoor air media cleaned up: Not reported  
Unknown media cleaned up: Not reported  
Past Use: Multistory Not reported  
Property Description: Not reported  
Below Poverty Number: 276  
Below Poverty Percent: 8.2%  
Meidan Income: 7134  
Meidan Income Number: 516  
Meidan Income Percent: 15.4%  
Vacant Housing Number: 288  
Vacant Housing Percent: 22.7%  
Unemployed Number: 150  
Unemployed Percent: 4.5%

Name: ROBBINS MANUFACTURING COMPANY  
Address: 300 ASHLEY DR N  
City,State,Zip: TAMPA, FL 33602  
Recipient Name: Hillsborough County  
Grant Type: Assessment  
Property Number: Not reported  
Parcel size: 24.5  
Latitude: 27.94653  
Longitude: -82.459269  
HCM Label: Not reported  
Map Scale: Not reported  
Point of Reference: Not reported  
Highlights: Not reported  
Datum: Not reported

Map ID  
Direction  
Distance  
Elevation

MAP FINDINGS

Site

Database(s)

EDR ID Number  
EPA ID Number

**ROBBINS MANUFACTURING COMPANY (Continued)**

**1016352381**

Acres Property ID:	12764
IC Data Access:	Not reported
Start Date:	09/30/2002 00:00:00
Redev Completion Date:	Not reported
Completed Date:	09/30/2002 00:00:00
Acres Cleaned Up:	Not reported
Cleanup Funding:	Not reported
Cleanup Funding Source:	Not reported
Assessment Funding:	Not reported
Assessment Funding Source:	Not reported
Redevelopment Funding:	Not reported
Redev. Funding Source:	Not reported
Redev. Funding Entity Name:	Not reported
Redevelopment Start Date:	09/30/2002 00:00:00
Assessment Funding Entity:	Not reported
Cleanup Funding Entity:	Not reported
Grant Type:	N/A
Accomplishment Type:	Not reported
Accomplishment Count:	0
Cooperative Agreement Number:	98479899
Start Date:	Not reported
Ownership Entity:	Not reported
Completion Date:	Not reported
Current Owner:	Not reported
Did Owner Change:	Not reported
Cleanup Required:	Y
Video Available:	Not reported
Photo Available:	Not reported
Institutional Controls Required:	Not reported
IC Category Proprietary Controls:	Not reported
IC Cat. Info. Devices:	Not reported
IC Cat. Gov. Controls:	Not reported
IC Cat. Enforcement Permit Tools:	Not reported
IC in place date:	Not reported
IC in place:	U
State/tribal program date:	Not reported
State/tribal program ID:	Not reported
State/tribal NFA date:	Not reported
Air contaminated:	Not reported
Air cleaned:	Not reported
Asbestos found:	Not reported
Asbestos cleaned:	Not reported
Controlled substance found:	Not reported
Controlled substance cleaned:	Not reported
Drinking water affected:	Not reported
Drinking water cleaned:	Not reported
Groundwater affected:	Not reported
Groundwater cleaned:	Not reported
Lead contaminant found:	Not reported
Lead cleaned up:	Not reported
No media affected:	Not reported
Unknown media affected:	Not reported
Other cleaned up:	Not reported
Other metals found:	Not reported
Other metals cleaned:	Not reported
Other contaminants found:	Not reported
Other contams found description:	Not reported

Map ID  
Direction  
Distance  
Elevation

MAP FINDINGS

Site

Database(s)

EDR ID Number  
EPA ID Number

**ROBBINS MANUFACTURING COMPANY (Continued)**

**1016352381**

PAHs found:	Not reported
PAHs cleaned up:	Not reported
PCBs found:	Not reported
PCBs cleaned up:	Not reported
Petro products found:	Not reported
Petro products cleaned:	Not reported
Sediments found:	Not reported
Sediments cleaned:	Not reported
Soil affected:	Y
Soil cleaned up:	Not reported
Surface water cleaned:	Not reported
VOCs found:	Not reported
VOCs cleaned:	Not reported
Cleanup other description:	Not reported
Num. of cleanup and re-dev. jobs:	Not reported
Past use greenspace acreage:	Not reported
Past use residential acreage:	Not reported
Surface Water:	Not reported
Past use commercial acreage:	Not reported
Past use industrial acreage:	Not reported
Future use greenspace acreage:	Not reported
Future use residential acreage:	Not reported
Future use commercial acreage:	Not reported
Future use industrial acreage:	Not reported
Greenspace acreage and type:	Not reported
Superfund Fed. landowner flag:	Not reported
Arsenic cleaned up:	Not reported
Cadmium cleaned up:	Not reported
Chromium cleaned up:	Not reported
Copper cleaned up:	Not reported
Iron cleaned up:	Not reported
mercury cleaned up:	Not reported
Nickel Cleaned Up:	Not reported
No clean up:	Not reported
Pesticides cleaned up:	Not reported
Selenium cleaned up:	Not reported
SVOCs cleaned up:	Not reported
Unknown clean up:	Not reported
Arsenic contaminant found:	Not reported
Cadmium contaminant found:	Not reported
Chromium contaminant found:	Not reported
Copper contaminant found:	Not reported
Iron contaminant found:	Not reported
Mercury contaminant found:	Not reported
Nickel contaminant found:	Not reported
No contaminant found:	Not reported
Pesticides contaminant found:	Not reported
Selenium contaminant found:	Not reported
SVOCs contaminant found:	Not reported
Unknown contaminant found:	Not reported
Future Use: Multistory	Not reported
Media affected Bluiding Material:	Not reported
Media affected indoor air:	Not reported
Building material media cleaned up:	Not reported
Indoor air media cleaned up:	Not reported
Unknown media cleaned up:	Not reported
Past Use: Multistory	Not reported

Map ID  
 Direction  
 Distance  
 Elevation

MAP FINDINGS

Site

Database(s)

EDR ID Number  
 EPA ID Number

**ROBBINS MANUFACTURING COMPANY (Continued)**

**1016352381**

Property Description:	Pole storage for treated lumber
Below Poverty Number:	276
Below Poverty Percent:	8.2%
Meidan Income:	7134
Meidan Income Number:	516
Meidan Income Percent:	15.4%
Vacant Housing Number:	288
Vacant Housing Percent:	22.7%
Unemployed Number:	150
Unemployed Percent:	4.5%

**FINDS:**

Registry ID: 110039550492

**Environmental Interest/Information System**

US EPA Assessment, Cleanup and Redevelopment Exchange System (ACRES) is an federal online database for Brownfields Grantees to electronically submit data directly to EPA.

Registry ID: 110061014307

**Environmental Interest/Information System**

US EPA Assessment, Cleanup and Redevelopment Exchange System (ACRES) is an federal online database for Brownfields Grantees to electronically submit data directly to EPA.

Registry ID: 110061014352

**Environmental Interest/Information System**

US EPA Assessment, Cleanup and Redevelopment Exchange System (ACRES) is an federal online database for Brownfields Grantees to electronically submit data directly to EPA.

Click this hyperlink while viewing on your computer to access additional FINDS: detail in the EDR Site Report.

**CN395**  
**South**  
**1/4-1/2**  
**0.268 mi.**  
**1414 ft.**

**HIMES & GANDY BLVD (COT LF #49) / INTERBAY DUMP**  
**S HIMES & GANDY BLVD**  
**TAMPA, FL**  
**Site 3 of 3 in cluster CN**

**FL CLEANUP SITES S113720731**  
**FL RESP PARTY N/A**

**Actual:**  
**12 ft.**  
**Focus Map:**  
**12**

**CLEANUP SITES:**  
 DEP Cleanup Site Key: 58707679  
 Source Database Name: Compliance and Enforcement Tracking - Responsible Party waste cleanup under 62-780  
 Source Database Id: COM\_228394  
 CPAC Program Area Id: CU  
 CLLC Cleanup Category Key: OTHCU  
 RSC2 Remediation Status Key: PENDING  
 Data Load Date: 05/28/2019  
 OC3 Office Id: SWD  
 Physical Address Line 2: Not reported  
 OIC Object Of Interest Id: CAP\_R  
 PC2 Proximity Id: CENTR

Map ID  
Direction  
Distance  
Elevation

MAP FINDINGS

Site

Database(s)

EDR ID Number  
EPA ID Number

**HIMES & GANDY BLVD (COT LF #49) / INTERBAY DUMP (Continued)**

**S113720731**

Calc Coordinates Accuracy Level Id: 4  
CMC2 Coordinate Method Id: Unknown Method  
DC4 Datum Id: North American Datum of 1983  
VSC1 Verification Status: REVIEWED  
Collect Username: Not reported  
Collect Date: Not reported  
Collect Affiliation: Not reported  
Map Source: 1999 doqs  
Map Source Scale: 3400  
Interpolation Scale: Not reported  
Verifier Username: STANDRIDGE\_B  
Verifier Affiliation: DEPARTMENT OF ENVIRONMENTAL PROTECTION  
Verification Date: 04/07/2005  
Verified Coordinate Method Id: Digital Aerial Photography With Ground Control  
Source Database Name Code: COMET  
CMC2 Coordinate Method ID Code: UNKN  
DC4 Datum ID Code: NAD83  
Verified Coordinate Method ID Code: DPHO  
Comments: Not reported  
Latitude/Longitude (deg/min/sec): 27 53 39.9935 / 82 30 16.0607

**RESP PARTY:**

District: Southwest District  
Site Id: 228394  
Project Id: 276776  
Site Status: INACTIVE  
Project Manager: MORGAN\_S  
OGC Case Number: Not reported  
Initial Date Received: 03/01/2001  
Contaminants: historic landfill  
Offsite Cont Impact: U  
Priority Score: Not reported  
Datum: NAD83  
Method ID: UNVR  
Feature: Not reported  
Object Of Interest: CAP\_RAP SITE  
Proximity To Object: CENTR  
Collect Username: Not reported  
Collect Affiliation: Not reported  
Collect Program Id: CL  
Collect Date: Not reported  
Map Series Used: 1999 doqs  
Map Source Scale: 3400  
Interpolation Scale: Not reported  
Coordinate Accuracy Id: 4  
Verify Method Id: DPHO  
Verifier Username: STANDRIDGE\_B  
Verifier Affiliation: DEPARTMENT OF ENVIRONMENTAL PROTECTION  
Verifying Program Id: CL  
Verification Date: 04/07/2005  
Decode for District: Southwest District  
Decode for Datum: North American Datum of 1983  
Decode for Method: Unverified  
Decode for Off Site COC: Unknown, documentation does not exist, or exists but is inconclusive, as to whether contamination above applicable standards or criteria extends offsite  
Decode for V\_Method: Digital Aerial Photography With Ground Control



Map ID  
Direction  
Distance  
Elevation

MAP FINDINGS

Site

Database(s)

EDR ID Number  
EPA ID Number

**HIMES & GANDY BLVD (COT LF #49) / INTERBAY DUMP (Continued)**

**S113720731**

Latitude/Longitude (deg/min/sec): 27 53 39.9934999 / 82 30 16.0607000

**CL396 FOGARTY VAN LINES-OFFICE**  
**ESE 1103 E CUMBERLAND ST**  
**1/4-1/2 TAMPA, FL 33602**  
**0.269 mi.**  
**1418 ft. Site 2 of 2 in cluster CL**

**FL LUST U002113437**  
**FL UST N/A**

**Actual:**  
**4 ft.**

**LUST:**

**Focus Map:**  
**7**

Region: STATE  
Facility Id: 9501591  
Facility Status: CLOSED  
Facility Type: C - Fuel user/Non-retail  
Facility Phone: (813)228-7481  
Facility Cleanup Rank: Not reported  
District: Southwest District  
Lat/Long (dms): 27 56 41.12 / 82 26 53.09  
Section: Not reported  
Township: Not reported  
Range: Not reported  
Feature: Not reported  
Method: ADDM  
Datum: Not reported  
Score: 56  
Score Effective Date: 1997-11-04 00:00:00  
Score When Ranked: Not reported  
Operator: FOGARTY VAN LINES  
Name Update: Not reported  
Address Update: 2001-10-30 00:00:00

**Discharge Cleanup Summary:**

Discharge Date: 12/6/1994  
PCT Discharge Combined: Not reported  
Cleanup Required: R - CLEANUP REQUIRED  
Discharge Cleanup Status: NFA - NFA COMPLETE  
Disch Cleanup Status Date: 6/8/2000  
Cleanup Work Status: COMPLETED  
Information Source: D - DISCHARGE NOTIFICATION  
Other Source Description: Not reported  
Eligibility Indicator: E - ELIGIBLE  
Site Manager: MCKELVEY\_M  
Site Mgr End Date: 4/25/2000  
Tank Office: PCLP29 - HILLSBOROUGH ENVIRONMENTAL PROTECTION COMMISSION

**Petroleum Cleanup Program Eligibility:**

Facility ID: 9501591  
Discharge Date: 12/6/1994  
Pct Discharge Combined With: Not reported  
Cleanup Required: R - CLEANUP REQUIRED  
Discharge Cleanup Status: NFA - NFA COMPLETE  
Disch Cleanup Status Date: 6/8/2000  
Cleanup Work Status: COMPLETED  
Information Source: D - DISCHARGE NOTIFICATION  
Other Source Description: Not reported  
Application Received Date: 3/22/1995  
Cleanup Program: A - ABANDONED TANK RESTORATION PROGRAM  
Eligibility Status: 3/31/1995  
Elig Status Date: 3/31/1995  
Letter Of Intent Date: 3/22/1995

Map ID  
Direction  
Distance  
Elevation

MAP FINDINGS

Site

Database(s)

EDR ID Number  
EPA ID Number

**FOGARTY VAN LINES-OFFICE (Continued)**

**U002113437**

Redetermined: No  
Inspection Date: 12/12/1994  
Site Manager: MCKELVEY\_M  
Site Mgr End Date: 4/25/2000  
Tank Office: PCLP29 - HILLSBOROUGH ENVIRONMENTAL PROTECTION COMMISSION  
Deductible Amount: 500  
Deductible Paid To Date: 500  
Co-Pay Amount: 0  
Co-Pay Paid To Date: 0  
Cap Amount: Not reported

Contaminated Media:  
Discharge Date: 12/6/1994  
Pct Discharge Combined With: Not reported  
Cleanup Required: R - CLEANUP REQUIRED  
Discharge Cleanup Status: NFA - NFA COMPLETE  
Disch Cleanup Status Date: 6/8/2000  
Cleanup Work Status: COMPLETED  
Information Source: D - DISCHARGE NOTIFICATION  
Other Source Description: Not reported  
Elig Indicator: E - ELIGIBLE  
Site Manager: MCKELVEY\_M  
Site Mgr End Date: 4/25/2000  
Tank Office: PCLP29 - HILLSBOROUGH ENVIRONM  
Contaminated Drinking Wells: 0  
Contaminated Monitoring Well: No  
Contaminated Soil: Yes  
Contaminated Surface Water: No  
Contaminated Ground Water: No  
Pollutant: D - Vehicular Diesel  
Pollutant Other Description: Not reported  
Gallons Discharged: Not reported

Task Information:  
District: SWD  
Facility ID: 9501591  
Facility Status: CLOSED  
Facility Type: C - Fuel user/Non-retail -  
County: HILLSBOROUGH  
County ID: 29  
Cleanup Eligibility Status: E  
Source Effective Date: 05-30-2000  
Discharge Date: 12-06-1994  
Cleanup Required: R - CLEANUP REQUIRED  
Discharge Cleanup Status: NFA - NFA COMPLETE  
Disch Cleanup Status Date: 06-08-2000  
SRC Action Type: NFA - NO FURTHER ACTION  
SRC Submit Date: 02-25-2000  
SRC Review Date: 02-28-2000  
SRC Completion Status: A - APPROVED  
SRC Issue Date: 06-08-2000  
SRC Comment: Not reported  
Cleanup Work Status: COMPLETED  
Site Mgr: MCKELVEY\_M  
Site Mgr End Date: 04-25-2000  
Tank Office: PCLP29 - Hillsborough County  
SR Task ID: Not reported  
SR Cleanup Responsible: -

Map ID  
Direction  
Distance  
Elevation

MAP FINDINGS

Site

Database(s)

EDR ID Number  
EPA ID Number

**FOGARTY VAN LINES-OFFICE (Continued)**

**U002113437**

SR Funding Eligibility Type: -  
SR Actual Cost: Not reported  
SR Completion Date: Not reported  
SR Payment Date: Not reported  
SR Oral Date: Not reported  
SR Written Date: Not reported  
SR Soil Removal: Not reported  
SR Free Product Removal: Not reported  
SR Soil Tonnage Removed: Not reported  
SR Soil Treatment: Not reported  
SR Other Treatment: Not reported  
SR Alternate Proc Received Date: Not reported  
SR Alternate Procedure Status: Not reported  
SR Alternate Procedure Status Date: Not reported  
SR Alternate Procedure Comments: Not reported  
SA Task ID: 61588  
SA Cleanup Responsible: -  
SA Funding Eligibility Type: -  
SA Actual Cost: Not reported  
SA Completion Date: Not reported  
SA Payment Date: Not reported  
RAP Task ID: Not reported  
RAP Cleanup Responsible ID: -  
RAP Funding Eligibility Type: -  
RAP Actual Cost: Not reported  
RAP Completion Date: Not reported  
RAP Payment Date: Not reported  
RAP Last Order Approved: Not reported  
RA Task ID: 61784  
RA Cleanup Responsible: -  
RA Funding Eligibility Type: -  
RA Years to Complete: 0  
RA Actual Cost: Not reported

[Click here for Florida Oculus:](#)

UST:

Facility Id: 9501591  
Facility Status: CLOSED  
Type Description: Fuel user/Non-retail  
Facility Phone: 8132287481  
Region: STATE  
Positioning Method: ADDM  
Lat/Long (dms): 27 56 41.507 / 82 26 51.443

Owner Records Not Found for this facility id:

Tank Info:

Name: FOGARTY VAN LINES-OFFICE  
Address: 1103 E CUMBERLAND ST  
Tank Id: 1  
Status: Removed  
Status Date: 12/1/1994  
Install Date: 3/1/1947  
Substance: Vehicular diesel  
Content Description: Vehicular Diesel  
Gallons: 1000  
Vessel Indicator: TANK

Map ID  
Direction  
Distance  
Elevation

MAP FINDINGS

Site

Database(s)

EDR ID Number  
EPA ID Number

**FOGARTY VAN LINES-OFFICE (Continued)**

**U002113437**

Tank Location: UNDERGROUND  
DEP Contractor: P

[Click here for Florida Oculus:](#)

**CT399  
NW  
1/4-1/2  
0.277 mi.  
1461 ft.**

**ANTHONY DISTRIBUTORS INC  
1710 WEST KENNEDY BOULEVARD  
TAMPA, FL 33605**

**FL INST CONTROL S117898748  
N/A**

**Site 1 of 2 in cluster CT**

**Actual:  
20 ft.**

Inst Control:

**Focus Map:  
6**

Facility Id: ERIC\_6594  
Inst Control Type: LSSI  
Eng Control Type: None  
Contaminated Media: Groundwater  
Contamination: Petroleum (Includes BTEX and MTBE)-Legacy  
Lat/Long (dms): Not reported  
Date Amended: Not reported  
Mechanism - Date IC Removed: Not reported  
Mechanism - Program Area: Not reported  
Mechanism - Date Order Issued: Not reported  
Date Removed: Not reported  
Inspection Date: Not reported  
Legal Description: Not reported  
Comments:

Limited groundwater (GW) assessment completed under LSSI Program.  
Minimal on-site contamination levels met LSSI NFA criteria. Do not use  
GW for drinking water or irrigation. For clarification, contact DEP  
LSSI Coordinator.

Township: Not reported  
Range: Not reported  
Parcel ID: Not reported  
Section: Not reported  
Book Number: Not reported  
Page Number: Not reported  
Acquisition: Not reported  
Previously Published: Not reported  
Description: Not reported  
Begin Date: Not reported  
DC4 Datum ID: Not reported  
CMC2 Coordinate Method ID: Not reported  
PC2 Proximity ID: Not reported  
Collector User Name: Not reported  
Collection Date: Not reported  
OIC Object of Interest ID: Not reported  
VSC1 Verification Status ID: Not reported  
Primary Facility ID: Not reported  
Primary Facility Name: Not reported  
Primary Site Address Line 2: Not reported  
Primary Site Program Type Key: Not reported  
Primary Site Managing Program: Not reported  
Primary Site DEP Office: Not reported  
Primary Site WMD: Not reported  
Boundary Control ID: Not reported  
Boundary Control Name: Not reported  
Boundary Mechanism Counties: Not reported  
Boundary Mechanism Types: Not reported

Map ID  
Direction  
Distance  
Elevation

MAP FINDINGS

Site

Database(s)

EDR ID Number  
EPA ID Number

**ANTHONY DISTRIBUTORS INC (Continued)**

**S117898748**

Boundary Mechanism EFF Dates: Not reported  
All Facility ID: Not reported  
All Facility Names: Not reported  
All Site ID: Not reported  
All Site Names: Not reported  
Boundary Mechanism Instr Num: Not reported  
Primary Site Documents: Not reported

Facility Id: 9103523  
Inst Control Type: LSSI NFA ORDER  
Eng Control Type: NONE  
Contaminated Media: GROUNDWATER  
Contamination: PETROLEUM (INCLUDES BTEX AND MTBE)  
Lat/Long (dms): 27 56 39.7700000 / 82 28 39.2700000  
Date Amended: Not reported  
Mechanism - Date IC Removed: Not reported  
Mechanism - Program Area: PETROLEUM  
Mechanism - Date Order Issued: 03/28/2014  
Date Removed: Not reported  
Inspection Date: Not reported  
Legal Description: Not reported  
Comments: Limited groundwater (GW) assessment completed under LSSI Program. Minimal on-site contamination levels met LSSI NFA criteria. Do not use GW for drinking water or irrigation. For clarification, contact DEP LSSI Coordinator.

Township: 29S  
Range: 18E  
Parcel ID: 1829234S7000024000011A  
Section: 23  
Book Number: NA  
Page Number: NA  
Acquisition: DPHO-DIGITAL ARIAL PHOTOGRAPHY WITH GROUND CONTROL  
Previously Published: Not reported  
Description: Not reported  
Begin Date: Not reported  
DC4 Datum ID: Not reported  
CMC2 Coordinate Method ID: Not reported  
PC2 Proximity ID: Not reported  
Collector User Name: Not reported  
Collection Date: Not reported  
OIC Object of Interest ID: Not reported  
VSC1 Verification Status ID: Not reported  
Primary Facility ID: Not reported  
Primary Facility Name: Not reported  
Primary Site Address Line 2: Not reported  
Primary Site Program Type Key: Not reported  
Primary Site Managing Program: Not reported  
Primary Site DEP Office: Not reported  
Primary Site WMD: Not reported  
Boundary Control ID: Not reported  
Boundary Control Name: Not reported  
Boundary Mechanism Counties: Not reported  
Boundary Mechanism Types: Not reported  
Boundary Mechanism EFF Dates: Not reported  
All Facility ID: Not reported  
All Facility Names: Not reported  
All Site ID: Not reported

Map ID  
Direction  
Distance  
Elevation

MAP FINDINGS

Site

Database(s)

EDR ID Number  
EPA ID Number

**ANTHONY DISTRIBUTORS INC (Continued)**

**S117898748**

All Site Names: Not reported  
Boundary Mechanism Instr Num: Not reported  
Primary Site Documents: Not reported

Facility Id: ERIC\_6594  
Inst Control Type: LSSI  
Eng Control Type: None  
Contaminated Media: Groundwater  
Contamination: Petroleum (Includes BTEX and MTBE)-Legacy  
Lat/Long (dms): Not reported  
Date Amended: Not reported  
Mechanism - Date IC Removed: Not reported  
Mechanism - Program Area: Not reported  
Mechanism - Date Order Issued: Not reported  
Date Removed: Not reported  
Inspection Date: Not reported  
Legal Description: Not reported  
Comments: Limited groundwater (GW) assessment completed under LSSI Program. Minimal on-site contamination levels met LSSI NFA criteria. Do not use GW for drinking water or irrigation. For clarification, contact DEP LSSI Coordinator.

Township: Not reported  
Range: Not reported  
Parcel ID: Not reported  
Section: Not reported  
Book Number: NA  
Page Number: NA  
Acquisition: Not reported  
Previously Published: Y  
Description: LSSI NFA ORDER  
Begin Date: 03/28/2014  
DC4 Datum ID: HARN  
CMC2 Coordinate Method ID: CSUR  
PC2 Proximity ID: EXACT  
Collector User Name: ERIC\_INIT\_ICR\_LOAD  
Collection Date: 11/29/2018  
OIC Object of Interest ID: SWIM  
VSC1 Verification Status ID: REVIEWED  
Primary Facility ID: STCM-9103523  
Primary Facility Name: ANTHONY DISTRIBUTORS INC  
Primary Site Address Line 2: Not reported  
Primary Site Program Type Key: PETROLEUM  
Primary Site Managing Program: Petroleum Restoration Program  
Primary Site DEP Office: SWD  
Primary Site WMD: SWFWMD  
Boundary Control ID: IC-874  
Boundary Control Name: ANTHONY DISTRIBUTORS INC  
Boundary Mechanism Counties: Hillsborough  
Boundary Mechanism Types: LSSI NFA Order  
Boundary Mechanism EFF Dates: 28-Mar-14  
All Facility ID: STCM-9103523  
All Facility Names: ANTHONY DISTRIBUTORS INC  
All Site ID: ERIC\_6594  
All Site Names: ANTHONY DISTRIBUTORS INC  
Boundary Mechanism Instr Num: Not reported  
Primary Site Documents: [http://prodenv.dep.state.fl.us/DepNexus/public/electronic-documents/ERIC\\_6594/gis-facility!search](http://prodenv.dep.state.fl.us/DepNexus/public/electronic-documents/ERIC_6594/gis-facility!search)

Map ID  
Direction  
Distance  
Elevation

MAP FINDINGS

Site

Database(s)

EDR ID Number  
EPA ID Number

**CT400 ANTHONY DISTRIBUTORS INC**  
**NW 1710 W KENNEDY BLVD**  
**1/4-1/2 TAMPA, FL 33605**  
**0.277 mi.**  
**1461 ft. Site 2 of 2 in cluster CT**

**FL LUST U001546601**  
**FL UST N/A**

**Actual:**  
**20 ft.**

**LUST:**

**Focus Map:**  
**6**

Region: STATE  
Facility Id: 9103523  
Facility Status: CLOSED  
Facility Type: C - Fuel user/Non-retail  
Facility Phone: (813)224-0438  
Facility Cleanup Rank: Not reported  
District: Southwest District  
Lat/Long (dms): 27 56 39.77 / 82 28 39.27  
Section: 23  
Township: 29S  
Range: 18E  
Feature: Not reported  
Method: UNVR  
Datum: 0  
Score: 10  
Score Effective Date: 1997-11-04 00:00:00  
Score When Ranked: Not reported  
Operator: ANTHONY DISTRIBUTORS INC  
Name Update: Not reported  
Address Update: Not reported

**Petroleum Cleanup PCT Facility Score:**

Facility Cleanup Status: ONGO - ONGOING  
Contact: RICK ETEN  
Contact Company: ANTHONY DISTRIBUTORS INC  
Contact Address: 2900 E 7TH AVE  
Contact City/State/Zip: TAMPA, FL 33605  
Phone: (813)247-4000  
Bad Address Ind: N  
State: FL  
Zip: 33605  
Score: 10  
Score Effective Date: 1997-11-04 00:00:00  
Related Party ID: 905  
Primary RP Role: ACCOUNT OWNER  
RP Begin Date: 1991-11-27  
RP Zip: 4204  
RP Extension: Not reported

**Discharge Cleanup Summary:**

Discharge Date: 4/29/2011  
PCT Discharge Combined: Not reported  
Cleanup Required: R - CLEANUP REQUIRED  
Discharge Cleanup Status: LNFA - LOW SCORE SITE INITIATIVE NO FURTHER ACTION  
Disch Cleanup Status Date: 3/28/2014  
Cleanup Work Status: COMPLETED  
Information Source: D - DISCHARGE NOTIFICATION  
Other Source Description: Not reported  
Eligibility Indicator: I - INELIGIBLE  
Site Manager: HEINTZ\_C  
Site Mgr End Date: 3/10/2014  
Tank Office: PCLP29 - HILLSBOROUGH ENVIRONMENTAL PROTECTION COMMISSION

Map ID  
Direction  
Distance  
Elevation

MAP FINDINGS

Site

Database(s)

EDR ID Number  
EPA ID Number

**ANTHONY DISTRIBUTORS INC (Continued)**

**U001546601**

Discharge Date: 5/4/1991  
PCT Discharge Combined: Not reported  
Cleanup Required: R - CLEANUP REQUIRED  
Discharge Cleanup Status: NFA - NFA COMPLETE  
Disch Cleanup Status Date: 5/13/1996  
Cleanup Work Status: COMPLETED  
Information Source: A - ABANDONED TANK RESTORATION  
Other Source Description: Not reported  
Eligibility Indicator: E - ELIGIBLE  
Site Manager: MCKELVEY\_M  
Site Mgr End Date: 11/3/2000  
Tank Office: PCLP29 - HILLSBOROUGH ENVIRONMENTAL PROTECTION COMMISSION

**Petroleum Cleanup Program Eligibility:**

Facility ID: 9103523  
Discharge Date: 5/4/1991  
Pct Discharge Combined With: Not reported  
Cleanup Required: R - CLEANUP REQUIRED  
Discharge Cleanup Status: NFA - NFA COMPLETE  
Disch Cleanup Status Date: 5/13/1996  
Cleanup Work Status: COMPLETED  
Information Source: A - ABANDONED TANK RESTORATION  
Other Source Description: Not reported  
Application Received Date: 10/15/1991  
Cleanup Program: A - ABANDONED TANK RESTORATION PROGRAM  
Eligibility Status: 12/6/1991  
Elig Status Date: 12/6/1991  
Letter Of Intent Date: 10/15/1991  
Redetermined: No  
Inspection Date: 9/4/1991  
Site Manager: MCKELVEY\_M  
Site Mgr End Date: 11/3/2000  
Tank Office: PCLP29 - HILLSBOROUGH ENVIRONMENTAL PROTECTION COMMISSION  
Deductible Amount: 500  
Deductible Paid To Date: 0  
Co-Pay Amount: 0  
Co-Pay Paid To Date: 0  
Cap Amount: Not reported

**Contaminated Media:**

Discharge Date: 4/29/2011  
Pct Discharge Combined With: Not reported  
Cleanup Required: R - CLEANUP REQUIRED  
Discharge Cleanup Status: LNFA - LOW SCORE SITE INITIATIVE NO FURTHER ACTION  
Disch Cleanup Status Date: 3/28/2014  
Cleanup Work Status: COMPLETED  
Information Source: D - DISCHARGE NOTIFICATION  
Other Source Description: Not reported  
Elig Indicator: I - INELIGIBLE  
Site Manager: HEINTZ\_C  
Site Mgr End Date: 3/10/2014  
Tank Office: PCLP29 - HILLSBOROUGH ENVIRONM  
Contaminated Drinking Wells: Not reported  
Contaminated Monitoring Well: No  
Contaminated Soil: No  
Contaminated Surface Water: No  
Contaminated Ground Water: Yes  
Pollutant: B - Unleaded Gas



Map ID  
Direction  
Distance  
Elevation

MAP FINDINGS

Site

Database(s)

EDR ID Number  
EPA ID Number

**ANTHONY DISTRIBUTORS INC (Continued)**

**U001546601**

Pollutant Other Description: Not reported  
Gallons Discharged: Not reported  
Discharge Date: 5/4/1991  
Pct Discharge Combined With: Not reported  
Cleanup Required: R - CLEANUP REQUIRED  
Discharge Cleanup Status: NFA - NFA COMPLETE  
Disch Cleanup Status Date: 5/13/1996  
Cleanup Work Status: COMPLETED  
Information Source: A - ABANDONED TANK RESTORATION  
Other Source Description: Not reported  
Elig Indicator: E - ELIGIBLE  
Site Manager: MCKELVEY\_M  
Site Mgr End Date: 11/3/2000  
Tank Office: PCLP29 - HILLSBOROUGH ENVIRONM  
Contaminated Drinking Wells: 0  
Contaminated Monitoring Well: No  
Contaminated Soil: Yes  
Contaminated Surface Water: No  
Contaminated Ground Water: No  
Pollutant: B - Unleaded Gas  
Pollutant Other Description: Not reported  
Gallons Discharged: Not reported

**Task Information:**

District: SWD  
Facility ID: 9103523  
Facility Status: CLOSED  
Facility Type: C - Fuel user/Non-retail -  
County: HILLSBOROUGH  
County ID: 29  
Cleanup Eligibility Status: I  
Source Effective Date: 03-10-2014  
Discharge Date: 04-29-2011  
Cleanup Required: R - CLEANUP REQUIRED  
Discharge Cleanup Status: LNFA - LOW SCORE SITE INITIATIVE NO FURTHER ACTION  
Disch Cleanup Status Date: 03-28-2014  
SRC Action Type: LNFA - LSSI NO FURTHER ACTION  
SRC Submit Date: 03-04-2014  
SRC Review Date: 03-10-2014  
SRC Completion Status: A - APPROVED  
SRC Issue Date: 03-28-2014  
SRC Comment: Not reported  
Cleanup Work Status: COMPLETED  
Site Mgr: HEINTZ\_C  
Site Mgr End Date: 03-10-2014  
Tank Office: PCLP29 - Hillsborough County  
SR Task ID: 90129  
SR Cleanup Responsible: RP - RESPONSIBLE PARTY  
SR Funding Eligibility Type: -  
SR Actual Cost: Not reported  
SR Completion Date: Not reported  
SR Payment Date: Not reported  
SR Oral Date: Not reported  
SR Written Date: 04-12-2013  
SR Soil Removal: Y  
SR Free Product Removal: N  
SR Soil Tonnage Removed: 1451  
SR Soil Treatment: N

Map ID  
Direction  
Distance  
Elevation

MAP FINDINGS

Site

Database(s)

EDR ID Number  
EPA ID Number

**ANTHONY DISTRIBUTORS INC (Continued)**

**U001546601**

SR Other Treatment: 294,712 GALS. PCW  
SR Alternate Proc Received Date: Not reported  
SR Alternate Procedure Status: Not reported  
SR Alternate Procedure Status Date: Not reported  
SR Alternate Procedure Comments: Not reported  
SA Task ID: 90131  
SA Cleanup Responsible: RP - RESPONSIBLE PARTY  
SA Funding Eligibility Type: -  
SA Actual Cost: Not reported  
SA Completion Date: Not reported  
SA Payment Date: Not reported  
RAP Task ID: Not reported  
RAP Cleanup Responsible ID: -  
RAP Funding Eligibility Type: -  
RAP Actual Cost: Not reported  
RAP Completion Date: Not reported  
RAP Payment Date: Not reported  
RAP Last Order Approved: Not reported  
RA Task ID: 90130  
RA Cleanup Responsible: RP - RESPONSIBLE PARTY  
RA Funding Eligibility Type: -  
RA Years to Complete: 0  
RA Actual Cost: Not reported  
District: SWD  
Facility ID: 9103523  
Facility Status: CLOSED  
Facility Type: C - Fuel user/Non-retail -  
County: HILLSBOROUGH  
County ID: 29  
Cleanup Eligibility Status: E  
Source Effective Date: 05-13-1996  
Discharge Date: 05-04-1991  
Cleanup Required: R - CLEANUP REQUIRED  
Discharge Cleanup Status: NFA - NFA COMPLETE  
Disch Cleanup Status Date: 05-13-1996  
SRC Action Type: NFA - NO FURTHER ACTION  
SRC Submit Date: 04-15-1996  
SRC Review Date: 04-29-1996  
SRC Completion Status: A - APPROVED  
SRC Issue Date: 05-13-1996  
SRC Comment: Not reported  
Cleanup Work Status: COMPLETED  
Site Mgr: MCKELVEY\_M  
Site Mgr End Date: 11-03-2000  
Tank Office: PCLP29 - Hillsborough County  
SR Task ID: Not reported  
SR Cleanup Responsible: -  
SR Funding Eligibility Type: -  
SR Actual Cost: Not reported  
SR Completion Date: Not reported  
SR Payment Date: Not reported  
SR Oral Date: Not reported  
SR Written Date: Not reported  
SR Soil Removal: Not reported  
SR Free Product Removal: Not reported  
SR Soil Tonnage Removed: Not reported  
SR Soil Treatment: Not reported

Map ID  
Direction  
Distance  
Elevation

MAP FINDINGS

Site

Database(s)

EDR ID Number  
EPA ID Number

**ANTHONY DISTRIBUTORS INC (Continued)**

**U001546601**

SR Other Treatment: Not reported  
SR Alternate Proc Received Date: Not reported  
SR Alternate Procedure Status: Not reported  
SR Alternate Procedure Status Date: Not reported  
SR Alternate Procedure Comments: Not reported  
SA Task ID: 46729  
SA Cleanup Responsible: -  
SA Funding Eligibility Type: -  
SA Actual Cost: Not reported  
SA Completion Date: 04-29-1996  
SA Payment Date: Not reported  
RAP Task ID: 46730  
RAP Cleanup Responsible ID: RP - RESPONSIBLE PARTY  
RAP Funding Eligibility Type: -  
RAP Actual Cost: Not reported  
RAP Completion Date: 05-13-1996  
RAP Payment Date: Not reported  
RAP Last Order Approved: 1996-05-13 00:00:00  
RA Task ID: 46731  
RA Cleanup Responsible: RP - RESPONSIBLE PARTY  
RA Funding Eligibility Type: -  
RA Years to Complete: 0  
RA Actual Cost: Not reported

[Click here for Florida Oculus:](#)

**UST:**

Facility Id: 9103523  
Facility Status: CLOSED  
Type Description: Fuel user/Non-retail  
Facility Phone: 8132240438  
Region: STATE  
Positioning Method: UNVR  
Lat/Long (dms): 27 56 36 / 82 28 50

**Owner:**

Owner Id: 905  
Owner Name: ANTHONY DISTRIBUTORS INC  
Owner Address: 2900 E 7TH AVE  
Owner Address 2: Not reported  
Owner City,St,Zip: TAMPA, FL 33605  
Owner Contact: RICK ETEN  
Owner Phone: 8132474000

**Tank Info:**

Name: ANTHONY DISTRIBUTORS INC  
Address: 1710 W KENNEDY BLVD  
Tank Id: 1  
Status: Removed  
Status Date: 9/30/1991  
Install Date: Not reported  
Substance: Unleaded gas  
Content Description: Unleaded Gas  
Gallons: 1000  
Vessel Indicator: TANK  
Tank Location: UNDERGROUND  
DEP Contractor: P

Map ID  
Direction  
Distance  
Elevation

MAP FINDINGS

Site

Database(s)

EDR ID Number  
EPA ID Number

**ANTHONY DISTRIBUTORS INC (Continued)**

**U001546601**

Name: ANTHONY DISTRIBUTORS INC  
Address: 1710 W KENNEDY BLVD  
Tank Id: 2  
Status: Removed  
Status Date: 9/30/1991  
Install Date: Not reported  
Substance: Unleaded gas  
Content Description: Unleaded Gas  
Gallons: 2000  
Vessel Indicator: TANK  
Tank Location: UNDERGROUND  
DEP Contractor: P

[Click here for Florida Oculus:](#)

**CM401**     **JOHNNYS AUTO SERVICE**  
**WNW**     **3309 W BAY TO BAY BLVD**  
**1/4-1/2**   **TAMPA, FL 33629**  
**0.278 mi.**  
**1470 ft.**   **Site 2 of 2 in cluster CM**

**FL LUST**   **U001545774**  
**FL UST**     **N/A**

**Actual:**     **LUST:**  
**13 ft.**        Region:                STATE  
**Focus Map:**   Facility Id:            8628777  
**9**             Facility Status:        CLOSED  
                  Facility Type:          C - Fuel user/Non-retail  
                  Facility Phone:        (813)839-7442  
                  Facility Cleanup Rank: Not reported  
                  District:               Southwest District  
                  Lat/Long (dms):     27 55 11.73 / 82 29 52.76  
                  Section:               Not reported  
                  Township:             Not reported  
                  Range:                 Not reported  
                  Feature:               Not reported  
                  Method:               UNVR  
                  Datum:                 0  
                  Score:                 Not reported  
                  Score Effective Date: Not reported  
                  Score When Ranked: Not reported  
                  Operator:              JOHNNY'S AUTO SERVICE  
                  Name Update:         2000-08-21 00:00:00  
                  Address Update:      Not reported

**Petroleum Cleanup PCT Facility Score:**

Facility Cleanup Status: NREQ - NOT REQUIRED  
Contact: SERGIO ALVAREZ  
Contact Company: ALVAREZ, SERGIO  
Contact Address: 2734 W IVY ST  
Contact City/State/Zip: TAMPA, FL 33607  
Phone: (813)876-8444  
Bad Address Ind: N  
State: FL  
Zip: 33629, 7139  
Score: Not reported  
Score Effective Date: Not reported  
Related Party ID: 641  
Primary RP Role: ACCOUNT OWNER

Map ID  
Direction  
Distance  
Elevation

MAP FINDINGS

Site

Database(s)

EDR ID Number  
EPA ID Number

**JOHNNYS AUTO SERVICE (Continued)**

**U001545774**

RP Begin Date: 1990-03-27  
RP Zip: 1923  
RP Extension: Not reported

Discharge Cleanup Summary:

Discharge Date: 7/19/1988  
PCT Discharge Combined: Not reported  
Cleanup Required: N - NO CLEANUP REQUIRED  
Discharge Cleanup Status: NREQ - CLEANUP NOT REQUIRED  
Disch Cleanup Status Date: 5/29/2001  
Cleanup Work Status: COMPLETED  
Information Source: E - EDI  
Other Source Description: Not reported  
Eligibility Indicator: I - INELIGIBLE  
Site Manager: Not reported  
Site Mgr End Date: Not reported  
Tank Office: -

Task Information:

District: SWD  
Facility ID: 8628777  
Facility Status: CLOSED  
Facility Type: C - Fuel user/Non-retail -  
County: HILLSBOROUGH  
County ID: 29  
Cleanup Eligibility Status: I  
Source Effective Date: Not reported  
Discharge Date: 07-19-1988  
Cleanup Required: N - NO CLEANUP REQUIRED  
Discharge Cleanup Status: NREQ - CLEANUP NOT REQUIRED  
Disch Cleanup Status Date: 05-29-2001  
SRC Action Type: -  
SRC Submit Date: Not reported  
SRC Review Date: Not reported  
SRC Completion Status: -  
SRC Issue Date: Not reported  
SRC Comment: Not reported  
Cleanup Work Status: COMPLETED  
Site Mgr: Not reported  
Site Mgr End Date: Not reported  
Tank Office: -  
SR Task ID: 47914  
SR Cleanup Responsible: ST - STATE  
SR Funding Eligibility Type: -  
SR Actual Cost: Not reported  
SR Completion Date: Not reported  
SR Payment Date: Not reported  
SR Oral Date: Not reported  
SR Written Date: Not reported  
SR Soil Removal: Not reported  
SR Free Product Removal: Not reported  
SR Soil Tonnage Removed: Not reported  
SR Soil Treatment: Not reported  
SR Other Treatment: Not reported  
SR Alternate Proc Received Date: Not reported  
SR Alternate Procedure Status: Not reported  
SR Alternate Procedure Status Date: Not reported

Map ID  
Direction  
Distance  
Elevation

MAP FINDINGS

Site

Database(s)

EDR ID Number  
EPA ID Number

**JOHNNYS AUTO SERVICE (Continued)**

**U001545774**

SR Alternate Procedure Comments: Not reported  
SA Task ID: 47915  
SA Cleanup Responsible: ST - STATE  
SA Funding Eligibility Type: -  
SA Actual Cost: Not reported  
SA Completion Date: Not reported  
SA Payment Date: Not reported  
RAP Task ID: 47916  
RAP Cleanup Responsible ID: ST - STATE  
RAP Funding Eligibility Type: -  
RAP Actual Cost: Not reported  
RAP Completion Date: Not reported  
RAP Payment Date: Not reported  
RAP Last Order Approved: Not reported  
RA Task ID: 47917  
RA Cleanup Responsible: ST - STATE  
RA Funding Eligibility Type: -  
RA Years to Complete: Not reported  
RA Actual Cost: Not reported

[Click here for Florida Oculus:](#)

**UST:**

Facility Id: 8628777  
Facility Status: CLOSED  
Type Description: Fuel user/Non-retail  
Facility Phone: 8138397442  
Region: STATE  
Positioning Method: UNVR  
Lat/Long (dms): 27 55 10 / 82 29 52

**Owner:**

Owner Id: 641  
Owner Name: ALVAREZ, SERGIO  
Owner Address: 2734 W IVY ST  
Owner Address 2: Not reported  
Owner City,St,Zip: TAMPA, FL 33607  
Owner Contact: SERGIO ALVAREZ  
Owner Phone: 8138768444

**Tank Info:**

Name: JOHNNYS AUTO SERVICE  
Address: 3309 W BAY TO BAY BLVD  
Tank Id: 1  
Status: Removed  
Status Date: 4/30/1990  
Install Date: 7/1/1955  
Substance: Unleaded gas  
Content Description: Unleaded Gas  
Gallons: 1000  
Vessel Indicator: TANK  
Tank Location: UNDERGROUND  
DEP Contractor: P

Name: JOHNNYS AUTO SERVICE  
Address: 3309 W BAY TO BAY BLVD  
Tank Id: 2

Map ID  
Direction  
Distance  
Elevation

MAP FINDINGS

Site

Database(s)

EDR ID Number  
EPA ID Number

**JOHNNYS AUTO SERVICE (Continued)**

**U001545774**

Status: Removed  
Status Date: 4/30/1990  
Install Date: 7/1/1955  
Substance: Unleaded gas  
Content Description: Unleaded Gas  
Gallons: 1000  
Vessel Indicator: TANK  
Tank Location: UNDERGROUND  
DEP Contractor: P

[Click here for Florida Oculus:](#)

**CS402 FIVE STAR TOURS**  
**NE 1211 E MADISON ST**  
**1/4-1/2 TAMPA, FL 33602**  
**0.279 mi.**  
**1473 ft. Site 1 of 2 in cluster CS**

**FL LUST U001355286**  
**FL UST N/A**  
**FL CLEANUP SITES**  
**FL DWM CONTAM**

**Actual:** LUST:  
**10 ft.** Region: STATE  
**Focus Map:** Facility Id: 8627884  
**3** Facility Status: CLOSED  
Facility Type: C - Fuel user/Non-retail  
Facility Phone: (813)223-1912  
Facility Cleanup Rank: 8533  
District: Southwest District  
Lat/Long (dms): 27 57 4.5576 / 82 26 55.4136  
Section: Not reported  
Township: Not reported  
Range: Not reported  
Feature: Not reported  
Method: UNVR  
Datum: 0  
Score: 10  
Score Effective Date: 1997-11-04 00:00:00  
Score When Ranked: 10  
Operator: FIVE STAR TOURS  
Name Update: Not reported  
Address Update: Not reported

Petroleum Cleanup PCT Facility Score:  
Facility Cleanup Status: ONGO - ONGOING  
Contact: WILLIAM F LANG  
Contact Company: LANG, WILLIAM F  
Contact Address: 3906 FONTAINEBLEAU DR  
Contact City/State/Zip: TAMPA, FL 33634  
Phone: (813)223-1912  
Bad Address Ind: N  
State: FL  
Zip: 33602, 3615  
Score: 10  
Score Effective Date: 1997-11-04 00:00:00  
Related Party ID: 12535  
Primary RP Role: ACCOUNT OWNER  
RP Begin Date: 1994-05-20  
RP Zip: Not reported  
RP Extension: Not reported

Map ID  
Direction  
Distance  
Elevation

MAP FINDINGS

Site

Database(s)

EDR ID Number  
EPA ID Number

**FIVE STAR TOURS (Continued)**

**U001355286**

Discharge Cleanup Summary:

Discharge Date: 1/18/1990  
PCT Discharge Combined: Not reported  
Cleanup Required: R - CLEANUP REQUIRED  
Discharge Cleanup Status: SA - SA ONGOING  
Disch Cleanup Status Date: Not reported  
Cleanup Work Status: INACTIVE  
Information Source: A - ABANDONED TANK RESTORATION  
Other Source Description: Not reported  
Eligibility Indicator: E - ELIGIBLE  
Site Manager: ROGERS\_E  
Site Mgr End Date: Not reported  
Tank Office: PCTM6 - PETROLEUM CLEANUP TEAM 6

Petroleum Cleanup Program Eligibility:

Facility ID: 8627884  
Discharge Date: 1/18/1990  
Pct Discharge Combined With: Not reported  
Cleanup Required: R - CLEANUP REQUIRED  
Discharge Cleanup Status: SA - SA ONGOING  
Disch Cleanup Status Date: Not reported  
Cleanup Work Status: INACTIVE  
Information Source: A - ABANDONED TANK RESTORATION  
Other Source Description: Not reported  
Application Received Date: 1/24/1991  
Cleanup Program: A - ABANDONED TANK RESTORATION PROGRAM  
Eligibility Status: 5/15/1991  
Elig Status Date: 5/15/1991  
Letter Of Intent Date: 1/2/1992  
Redetermined: No  
Inspection Date: 1/18/1990  
Site Manager: ROGERS\_E  
Site Mgr End Date: Not reported  
Tank Office: PCTM6 - PETROLEUM CLEANUP TEAM 6  
Deductible Amount: 500  
Deductible Paid To Date: 500  
Co-Pay Amount: 0  
Co-Pay Paid To Date: 0  
Cap Amount: Not reported

Contaminated Media:

Discharge Date: 1/18/1990  
Pct Discharge Combined With: Not reported  
Cleanup Required: R - CLEANUP REQUIRED  
Discharge Cleanup Status: SA - SA ONGOING  
Disch Cleanup Status Date: Not reported  
Cleanup Work Status: INACTIVE  
Information Source: A - ABANDONED TANK RESTORATION  
Other Source Description: Not reported  
Elig Indicator: E - ELIGIBLE  
Site Manager: ROGERS\_E  
Site Mgr End Date: Not reported  
Tank Office: PCTM6 - PETROLEUM CLEANUP TEAM 6  
Contaminated Drinking Wells: 0  
Contaminated Monitoring Well: No  
Contaminated Soil: Yes  
Contaminated Surface Water: No  
Contaminated Ground Water: No



Map ID  
Direction  
Distance  
Elevation

MAP FINDINGS

Site

Database(s)

EDR ID Number  
EPA ID Number

**FIVE STAR TOURS (Continued)**

**U001355286**

Pollutant: A - Leaded Gas  
Pollutant Other Description: Not reported  
Gallons Discharged: Not reported  
Discharge Date: 1/18/1990  
Pct Discharge Combined With: Not reported  
Cleanup Required: R - CLEANUP REQUIRED  
Discharge Cleanup Status: SA - SA ONGOING  
Disch Cleanup Status Date: Not reported  
Cleanup Work Status: INACTIVE  
Information Source: A - ABANDONED TANK RESTORATION  
Other Source Description: Not reported  
Elig Indicator: E - ELIGIBLE  
Site Manager: ROGERS\_E  
Site Mgr End Date: Not reported  
Tank Office: PCTM6 - PETROLEUM CLEANUP TEAM  
Contaminated Drinking Wells: 0  
Contaminated Monitoring Well: No  
Contaminated Soil: Yes  
Contaminated Surface Water: No  
Contaminated Ground Water: No  
Pollutant: L - Waste Oil  
Pollutant Other Description: Not reported  
Gallons Discharged: Not reported

Task Information:  
District: SWD  
Facility ID: 8627884  
Facility Status: CLOSED  
Facility Type: C - Fuel user/Non-retail -  
County: HILLSBOROUGH  
County ID: 29  
Cleanup Eligibility Status: E  
Source Effective Date: Not reported  
Discharge Date: 01-18-1990  
Cleanup Required: R - CLEANUP REQUIRED  
Discharge Cleanup Status: ENTD - ELIGIBLE - NO TASK LEVEL DATA  
Disch Cleanup Status Date: 05-15-1991  
SRC Action Type: -  
SRC Submit Date: Not reported  
SRC Review Date: Not reported  
SRC Completion Status: -  
SRC Issue Date: Not reported  
SRC Comment: Not reported  
Cleanup Work Status: INACTIVE  
Site Mgr: MCKELVEY\_M  
Site Mgr End Date: 04-01-1999  
Tank Office: PCLP29 - Hillsborough County  
SR Task ID: 47953  
SR Cleanup Responsible: RP - RESPONSIBLE PARTY  
SR Funding Eligibility Type: -  
SR Actual Cost: \$16,986.28  
SR Completion Date: Not reported  
SR Payment Date: 12-02-1993  
SR Oral Date: Not reported  
SR Written Date: 10-15-1991  
SR Soil Removal: Y  
SR Free Product Removal: Not reported  
SR Soil Tonnage Removed: Not reported

Map ID  
Direction  
Distance  
Elevation

MAP FINDINGS

Site

Database(s)

EDR ID Number  
EPA ID Number

**FIVE STAR TOURS (Continued)**

**U001355286**

SR Soil Treatment: Y  
SR Other Treatment: Not reported  
SR Alternate Proc Received Date: Not reported  
SR Alternate Procedure Status: Not reported  
SR Alternate Procedure Status Date: Not reported  
SR Alternate Procedure Comments: Not reported  
SA Task ID: Not reported  
SA Cleanup Responsible: RP - RESPONSIBLE PARTY  
SA Funding Eligibility Type: -  
SA Actual Cost: Not reported  
SA Completion Date: Not reported  
SA Payment Date: Not reported  
RAP Task ID: Not reported  
RAP Cleanup Responsible ID: -  
RAP Funding Eligibility Type: -  
RAP Actual Cost: Not reported  
RAP Completion Date: Not reported  
RAP Payment Date: Not reported  
RAP Last Order Approved: Not reported  
RA Task ID: Not reported  
RA Cleanup Responsible: -  
RA Funding Eligibility Type: -  
RA Years to Complete: Not reported  
RA Actual Cost: Not reported

[Click here for Florida Oculus:](#)

**UST:**

Facility Id: 8627884  
Facility Status: CLOSED  
Type Description: Fuel user/Non-retail  
Facility Phone: 8132231912  
Region: STATE  
Positioning Method: UNVR  
Lat/Long (dms): 27 57 4 / 82 26 49

**Owner:**

Owner Id: 12535  
Owner Name: LANG, WILLIAM F  
Owner Address: 3906 FONTAINEBLEAU DR  
Owner Address 2: Not reported  
Owner City,St,Zip: TAMPA, FL 33634  
Owner Contact: WILLIAM F LANG  
Owner Phone: 8132231912

**Tank Info:**

Name: FIVE STAR TOURS  
Address: 1211 E MADISON ST  
Tank Id: 1  
Status: Removed  
Status Date: 1/31/1990  
Install Date: Not reported  
Substance: Vehicular diesel  
Content Description: Vehicular Diesel  
Gallons: 10000  
Vessel Indicator: TANK  
Tank Location: UNDERGROUND

Map ID  
Direction  
Distance  
Elevation

MAP FINDINGS

Site

Database(s)

EDR ID Number  
EPA ID Number

**FIVE STAR TOURS (Continued)**

**U001355286**

DEP Contractor: P  
  
Name: FIVE STAR TOURS  
Address: 1211 E MADISON ST  
Tank Id: 2  
Status: Removed  
Status Date: 1/31/1990  
Install Date: Not reported  
Substance: Unleaded gas  
Content Description: Unleaded Gas  
Gallons: 4000  
Vessel Indicator: TANK  
Tank Location: UNDERGROUND  
DEP Contractor: P

Name: FIVE STAR TOURS  
Address: 1211 E MADISON ST  
Tank Id: 3  
Status: Removed  
Status Date: 1/31/1990  
Install Date: Not reported  
Substance: Vehicular diesel  
Content Description: Vehicular Diesel  
Gallons: 10000  
Vessel Indicator: TANK  
Tank Location: UNDERGROUND  
DEP Contractor: P

Name: FIVE STAR TOURS  
Address: 1211 E MADISON ST  
Tank Id: 4  
Status: Removed  
Status Date: 1/31/1990  
Install Date: Not reported  
Substance: Waste oil  
Content Description: Waste Oil  
Gallons: 3000  
Vessel Indicator: TANK  
Tank Location: UNDERGROUND  
DEP Contractor: P

[Click here for Florida Oculus:](#)

**CLEANUP SITES:**

DEP Cleanup Site Key: 58713355  
Source Database Name: Storage Tank Contamination Monitoring  
Source Database Id: 8627884  
CPAC Program Area Id: TK  
CLLC Cleanup Category Key: PETRO  
RSC2 Remediation Status Key: ACTIVE  
Data Load Date: 05/28/2019  
OC3 Office Id: SWD  
Physical Address Line 2: Not reported  
OIC Object Of Interest Id: FACIL  
PC2 Proximity Id: EXACT  
Calc Coordinates Accuracy Level Id: 4

Map ID  
Direction  
Distance  
Elevation

MAP FINDINGS

Site

Database(s)

EDR ID Number  
EPA ID Number

**FIVE STAR TOURS (Continued)**

**U001355286**

CMC2 Coordinate Method Id: Digital Aerial Photography With Ground Control  
DC4 Datum Id: High Accuracy Reference Network  
VSC1 Verification Status: REVIEWED  
Collect Username: CARPENTER\_K  
Collect Date: 09/14/2009  
Collect Affiliation: YORK STB  
Map Source: 2004 DOQQs  
Map Source Scale: 10  
Interpolation Scale: Not reported  
Verifier Username: CARPENTER\_K  
Verifier Affiliation: YORK STB  
Verification Date: 09/14/2009  
Verified Coordinate Method Id: Digital Aerial Photography With Ground Control  
Source Database Name Code: STCM  
CMC2 Coordinate Method ID Code: DPHO  
DC4 Datum ID Code: HARN  
Verified Coordinate Method ID Code: DPHO  
Comments: Not reported  
Latitude/Longitude (deg/min/sec): 27 57 4.5576 / 82 26 55.4136

**DWM CONTAM:**

Program Site Id: 8627884  
Lat DD: 27  
Lat MM: 57  
Lat SS: 4.5576  
Long DD: 82  
Long MM: 26  
Long SS: 55.4136  
Office/ District: SWD  
Program Area: Storage Tanks  
Offsite Contamination: Not reported  
Project Manager: Not reported  
Priority Score: 10  
Datum: 0  
Method: UNVR  
Facility Status: CLOSED  
Feature: Not reported  
Section: Not reported  
Township: Not reported  
Range: Not reported  
Staff Assigned: Not reported  
Priority (Y/N): Not reported

**CS403**  
**NE**  
**1/4-1/2**  
**0.279 mi.**  
**1473 ft.**  
**GRAND CENTRAL AT KENNEDY**  
**1211 EAST MADISON ST**  
**TAMPA, FL 33605**  
**Site 2 of 2 in cluster CS**

**FL RESP PARTY** **S113720665**  
**N/A**

**Actual:** 10 ft.  
**Focus Map:** 3  
RESP PARTY:  
District: Southwest District  
Site Id: 282204  
Project Id: 308374  
Site Status: CLOSED  
Project Manager: SEGO\_JR  
OGC Case Number: Not reported  
Initial Date Received: 09/04/2007

Map ID  
 Direction  
 Distance  
 Elevation

MAP FINDINGS

Site

Database(s)

EDR ID Number  
 EPA ID Number

**GRAND CENTRAL AT KENNEDY (Continued)**

**S113720665**

Contaminants:	GW: Se; soil: PCE, TRPH, xylene, naphthalene, and arsenic
Offsite Cont Impact:	N
Priority Score:	Not reported
Datum:	WGS84
Method ID:	DPHO
Feature:	Not reported
Object Of Interest:	CAP_RAP SITE
Proximity To Object:	APPRX
Collect Username:	BELL_SC
Collect Affiliation:	Florida Department of Environmental Protection
Collect Program Id:	CL
Collect Date:	05/29/2009
Map Series Used:	2004_DOQQ
Map Source Scale:	5000
Interpolation Scale:	5000
Coordinate Accuracy Id:	3
Verify Method Id:	DPHO
Verifier Username:	SEGO_JR
Verifier Affiliation:	FL DEPARTMENT OF ENVIRONMENTAL PROTECTION
Verifying Program Id:	CL
Verification Date:	05/29/2009
Decode for District:	Southwest District
Decode for Datum:	Geodetic Survey of 1984
Decode for Method:	Digital Aerial Photography With Ground Control
Decode for Off Site COC:	No, the best available evidence (such as completed SAR) demonstrates that contamination above applicable standards or criteria DOES NOT extend offsite.
Decode for V_Method:	Digital Aerial Photography With Ground Control
Latitude/Longitude (deg/min/sec):	27 57 3.66999999 / 82 26 48.884

**CP404  
 NW  
 1/4-1/2  
 0.279 mi.  
 1475 ft.**

**FORMER YOUNG PEST CONTROL  
 2011 WEST PLATT STREET  
 TAMPA, FL 33606**

**Site 2 of 2 in cluster CP**

**FL CLEANUP SITES S123347169  
 FL DWM CONTAM N/A  
 FL RESP PARTY**

**Actual:  
 20 ft.**

**CLEANUP SITES:**

**Focus Map:  
 5**

DEP Cleanup Site Key:	58707127
Source Database Name:	Compliance and Enforcement Tracking - Responsible Party waste cleanup under 62-780
Source Database Id:	COM_372000
CPAC Program Area Id:	CU
CLLC Cleanup Category Key:	OTHCU
RSC2 Remediation Status Key:	ACTIVE
Data Load Date:	05/28/2019
OC3 Office Id:	SWD
Physical Address Line 2:	Not reported
OIC Object Of Interest Id:	CAP_R
PC2 Proximity Id:	APPRX
Calc Coordinates Accuracy Level Id:	3
CMC2 Coordinate Method Id:	Digital Aerial Photography With Ground Control
DC4 Datum Id:	North American Datum of 1983
VSC1 Verification Status:	REVIEWED
Collect Username:	ANGULO_Y
Collect Date:	01/08/2019
Collect Affiliation:	Florida Department of Environmental Protection
Map Source:	IMAGERYWITHROADS
Map Source Scale:	1128

Map ID  
Direction  
Distance  
Elevation

MAP FINDINGS

Site

Database(s)

EDR ID Number  
EPA ID Number

**FORMER YOUNG PEST CONTROL (Continued)**

**S123347169**

Interpolation Scale: Not reported  
Verifier Username: ANGULO\_Y  
Verifier Affiliation: DEPARTMENT OF ENVIRONMENTAL PROTECTION  
Verification Date: 01/08/2019  
Verified Coordinate Method Id: Digital Aerial Photography With Ground Control  
Source Database Name Code: COMET  
CMC2 Coordinate Method ID Code: DPHO  
DC4 Datum ID Code: NAD83  
Verified Coordinate Method ID Code: DPHO  
Comments: Not reported  
Latitude/Longitude (deg/min/sec): 27 56 31.3728 / 82 28 49.1364

**DWM CONTAM:**

Program Site Id: 372000  
Lat DD: 27  
Lat MM: 56  
Lat SS: 31.3728  
Long DD: 82  
Long MM: 28  
Long SS: 49.1364  
Office/ District: SWD  
Program Area: Responsible Party  
Offsite Contamination: N  
Project Manager: RAHMAN\_H  
Priority Score: Not reported  
Datum: Not reported  
Method: Not reported  
Facility Status: OPEN  
Feature: Not reported  
Section: Not reported  
Township: Not reported  
Range: Not reported  
Staff Assigned: RAHMAN\_H  
Priority (Y/N): N

**RESP PARTY:**

District: Southwest District  
Site Id: 372000  
Project Id: 382111  
Site Status: OPEN  
Project Manager: HAUSCHILD\_T  
OGC Case Number: Not reported  
Initial Date Received: 01/08/2019  
Contaminants: Not reported  
Offsite Cont Impact: Not reported  
Priority Score: Not reported  
Datum: NAD83  
Method ID: DPHO  
Feature: Not reported  
Object Of Interest: CAP\_RAP SITE  
Proximity To Object: APPRX  
Collect Username: ANGULO\_Y  
Collect Affiliation: Florida Department of Environmental Protection  
Collect Program Id: CL  
Collect Date: 01/08/2019  
Map Series Used: IMAGERYWITHROADS

Map ID  
Direction  
Distance  
Elevation

MAP FINDINGS

Site

Database(s)

EDR ID Number  
EPA ID Number

**FORMER YOUNG PEST CONTROL (Continued)**

**S123347169**

Map Source Scale: 1128  
Interpolation Scale: 1128  
Coordinate Accuracy Id: 3  
Verify Method Id: DPHO  
Verifier Username: ANGULO\_Y  
Verifier Affiliation: DEPARTMENT OF ENVIRONMENTAL PROTECTION  
Verifying Program Id: CL  
Verification Date: 01/08/2019  
Decode for District: Southwest District  
Decode for Datum: North American Datum of 1983  
Decode for Method: Digital Aerial Photography With Ground Control  
Decode for Off Site COC: Not reported  
Decode for V\_Method: Digital Aerial Photography With Ground Control  
Latitude/Longitude (deg/min/sec): 27 56 31.3728000 / 82 28 49.1364000

**405**  
**East**  
**1/4-1/2**  
**0.282 mi.**  
**1491 ft.**

**FORMER FLORIDA BLUEPRINT**  
**101 S 12TH ST**  
**TAMPA, FL 33602**

**FL LUST U001355277**  
**FL UST N/A**

**Actual:**  
**6 ft.**

**LUST:**

**Focus Map:**  
**7**

Region: STATE  
Facility Id: 8627847  
Facility Status: CLOSED  
Facility Type: C - Fuel user/Non-retail  
Facility Phone: (813)221-2094  
Facility Cleanup Rank: Not reported  
District: Southwest District  
Lat/Long (dms): 27 56 48.72 / 82 26 49.24  
Section: Not reported  
Township: Not reported  
Range: Not reported  
Feature: Not reported  
Method: UNVR  
Datum: 0  
Score: Not reported  
Score Effective Date: Not reported  
Score When Ranked: Not reported  
Operator: FL BLUEPRINT  
Name Update: 2001-02-07 00:00:00  
Address Update: Not reported

**Petroleum Cleanup PCT Facility Score:**

Facility Cleanup Status: CMPL - COMPLETED  
Contact: ED MC GRAFF  
Contact Company: BISSETT & MC GRAFF  
Contact Address: 101 E KENNEDY BLVD  
Contact City/State/Zip: TAMPA, FL 33602  
Phone: (813)229-2929  
Bad Address Ind: N  
State: FL  
Zip: 33602, 4207  
Score: Not reported  
Score Effective Date: Not reported  
Related Party ID: 2149  
Primary RP Role: ACCOUNT OWNER  
RP Begin Date: 1987-01-01

Map ID  
Direction  
Distance  
Elevation

MAP FINDINGS

Site

Database(s)

EDR ID Number  
EPA ID Number

**FORMER FLORIDA BLUEPRINT (Continued)**

**U001355277**

RP Zip: 5133  
RP Extension: Not reported

Discharge Cleanup Summary:  
Discharge Date: 8/30/2000  
PCT Discharge Combined: Not reported  
Cleanup Required: R - CLEANUP REQUIRED  
Discharge Cleanup Status: NFA - NFA COMPLETE  
Disch Cleanup Status Date: 5/24/2001  
Cleanup Work Status: COMPLETED  
Information Source: D - DISCHARGE NOTIFICATION  
Other Source Description: ESA II GW analysis  
Eligibility Indicator: I - INELIGIBLE  
Site Manager: HEINTZ\_C  
Site Mgr End Date: 6/20/2001  
Tank Office: PCLP29 - HILLSBOROUGH ENVIRONMENTAL PROTECTION COMMISSION

Contaminated Media:  
Discharge Date: 8/30/2000  
Pct Discharge Combined With: Not reported  
Cleanup Required: R - CLEANUP REQUIRED  
Discharge Cleanup Status: NFA - NFA COMPLETE  
Disch Cleanup Status Date: 5/24/2001  
Cleanup Work Status: COMPLETED  
Information Source: D - DISCHARGE NOTIFICATION  
Other Source Description: ESA II GW analysis  
Elig Indicator: I - INELIGIBLE  
Site Manager: HEINTZ\_C  
Site Mgr End Date: 6/20/2001  
Tank Office: PCLP29 - HILLSBOROUGH ENVIRONM

Contaminated Drinking Wells: Not reported  
Contaminated Monitoring Well: Not reported  
Contaminated Soil: Yes  
Contaminated Surface Water: No  
Contaminated Ground Water: Yes  
Pollutant: A - Leaded Gas  
Pollutant Other Description: Not reported  
Gallons Discharged: Not reported  
Discharge Date: 8/30/2000  
Pct Discharge Combined With: Not reported  
Cleanup Required: R - CLEANUP REQUIRED  
Discharge Cleanup Status: NFA - NFA COMPLETE  
Disch Cleanup Status Date: 5/24/2001  
Cleanup Work Status: COMPLETED  
Information Source: D - DISCHARGE NOTIFICATION  
Other Source Description: ESA II GW analysis  
Elig Indicator: I - INELIGIBLE  
Site Manager: HEINTZ\_C  
Site Mgr End Date: 6/20/2001  
Tank Office: PCLP29 - HILLSBOROUGH ENVIRONM

Contaminated Drinking Wells: Not reported  
Contaminated Monitoring Well: Not reported  
Contaminated Soil: Yes  
Contaminated Surface Water: No  
Contaminated Ground Water: Yes  
Pollutant: D - Vehicular Diesel  
Pollutant Other Description: Not reported



Map ID  
Direction  
Distance  
Elevation

MAP FINDINGS

Site

Database(s)

EDR ID Number  
EPA ID Number

**FORMER FLORIDA BLUEPRINT (Continued)**

**U001355277**

Gallons Discharged: Not reported

Task Information:

District: SWD  
Facility ID: 8627847  
Facility Status: CLOSED  
Facility Type: C - Fuel user/Non-retail -  
County: HILLSBOROUGH  
County ID: 29  
Cleanup Eligibility Status: I  
Source Effective Date: 05-11-2001  
Discharge Date: 08-30-2000  
Cleanup Required: R - CLEANUP REQUIRED  
Discharge Cleanup Status: NFA - NFA COMPLETE  
Disch Cleanup Status Date: 05-24-2001  
SRC Action Type: NFA - NO FURTHER ACTION  
SRC Submit Date: 02-09-2001  
SRC Review Date: 02-09-2001  
SRC Completion Status: A - APPROVED  
SRC Issue Date: 05-24-2001  
SRC Comment: Not reported  
Cleanup Work Status: COMPLETED  
Site Mgr: HEINTZ\_C  
Site Mgr End Date: 06-20-2001  
Tank Office: PCLP29 - Hillsborough County  
SR Task ID: 62737  
SR Cleanup Responsible: -  
SR Funding Eligibility Type: -  
SR Actual Cost: Not reported  
SR Completion Date: 11-22-2000  
SR Payment Date: Not reported  
SR Oral Date: Not reported  
SR Written Date: 02-09-2001  
SR Soil Removal: Y  
SR Free Product Removal: N  
SR Soil Tonnage Removed: 311  
SR Soil Treatment: Y  
SR Other Treatment: GW TREATMENT  
SR Alternate Proc Received Date: Not reported  
SR Alternate Procedure Status: Not reported  
SR Alternate Procedure Status Date: Not reported  
SR Alternate Procedure Comments: Not reported  
SA Task ID: 74602  
SA Cleanup Responsible: -  
SA Funding Eligibility Type: -  
SA Actual Cost: Not reported  
SA Completion Date: Not reported  
SA Payment Date: Not reported  
RAP Task ID: 62720  
RAP Cleanup Responsible ID: -  
RAP Funding Eligibility Type: -  
RAP Actual Cost: Not reported  
RAP Completion Date: 05-24-2001  
RAP Payment Date: Not reported  
RAP Last Order Approved: Not reported  
RA Task ID: 62719  
RA Cleanup Responsible: -  
RA Funding Eligibility Type: -

Map ID  
Direction  
Distance  
Elevation

MAP FINDINGS

Site

Database(s)

EDR ID Number  
EPA ID Number

**FORMER FLORIDA BLUEPRINT (Continued)**

**U001355277**

RA Years to Complete: 0  
RA Actual Cost: Not reported

[Click here for Florida Oculus:](#)

UST:

Facility Id: 8627847  
Facility Status: CLOSED  
Type Description: Fuel user/Non-retail  
Facility Phone: 8132212094  
Region: STATE  
Positioning Method: UNVR  
Lat/Long (dms): 27 56 50 / 82 26 46

Owner:

Owner Id: 2149  
Owner Name: BISSETT & MC GRAFF  
Owner Address: 101 E KENNEDY BLVD  
Owner Address 2: Not reported  
Owner City,St,Zip: TAMPA, FL 33602  
Owner Contact: ED MC GRAFF  
Owner Phone: 8132292929

Tank Info:

Name: FORMER FLORIDA BLUEPRINT  
Address: 101 S 12TH ST  
Tank Id: 1  
Status: Removed  
Status Date: Not reported  
Install Date: 7/1/1969  
Substance: Leaded gas  
Content Description: Leaded Gas  
Gallons: 4000  
Vessel Indicator: TANK  
Tank Location: UNDERGROUND  
DEP Contractor: P

Name: FORMER FLORIDA BLUEPRINT  
Address: 101 S 12TH ST  
Tank Id: 2  
Status: Removed  
Status Date: Not reported  
Install Date: 7/1/1969  
Substance: Vehicular diesel  
Content Description: Vehicular Diesel  
Gallons: 4000  
Vessel Indicator: TANK  
Tank Location: UNDERGROUND  
DEP Contractor: P

Name: FORMER FLORIDA BLUEPRINT  
Address: 101 S 12TH ST  
Tank Id: 3  
Status: Removed  
Status Date: 11/1/2000  
Install Date: 7/1/1969  
Substance: Waste oil

Map ID  
 Direction  
 Distance  
 Elevation

MAP FINDINGS

Site

Database(s)

EDR ID Number  
 EPA ID Number

**FORMER FLORIDA BLUEPRINT (Continued)**

**U001355277**

Content Description: Waste Oil  
 Gallons: 1000  
 Vessel Indicator: TANK  
 Tank Location: UNDERGROUND  
 DEP Contractor: P

[Click here for Florida Oculus:](#)

**CR406 CHANNEL SIDE DISTRICT PROPERTY**  
**ENE 222 N 12TH STREET**  
**1/4-1/2 TAMPA, FL 33602**  
**0.284 mi.**  
**1497 ft. Site 2 of 2 in cluster CR**

**FL ENG CONTROLS S117573195**  
**FL INST CONTROL N/A**  
**FL VCP**  
**FL RESP PARTY**  
**FL NPDES**

**Actual:**  
**5 ft.**

**Focus Map:**  
**3**

**ENG CONTROLS:**  
 Facility ID: COM\_332118  
 ICR Site: Not reported  
 Inst Control Type: EC MAINTENANCE  
 Engg Control Type: IMPERVIOUS CAP  
 Contaminated Media: SOIL  
 Contamination: PAH - POLYNUCLEAR AROMATIC HYDOCARBONS  
 Lat/Long (dms): Not reported  
 Data Ammended: Not reported  
 Date Removed: Not reported  
 Mechanism - Date Order Issued: Not reported  
 Inspection Date: Not reported  
 Mechanism - Date IC Removed: Not reported  
 Legal Description: The building and appurtenances form the engineering control for the site; Brownfield Site ID BF291501001  
 Mechanism - Program Area: Not reported  
 Comments: Not reported  
 Township: 29S  
 Range: 19E  
 Parcel ID: A-19-29-19-4X2-000010-00001.0  
 Section: 19  
 Book Number: 25921  
 Page Number: 334-342  
 Acquisition: DPHO-DIGITAL ARIAL PHOTOGRAPHY WITH GROUND CONTROL  
 Previously Published: Not reported  
 Description: Not reported  
 Begin Date: Not reported  
 DC4 Datum ID: Not reported  
 CMC2 Coordinate Method ID: Not reported  
 PC2 Proximity ID: Not reported  
 Collector User Name: Not reported  
 Collection Date: Not reported  
 OIC Object of Interest ID: Not reported  
 VSC1 Verification Status ID: Not reported  
 Primary Facility ID: Not reported  
 Primary Facility Name: Not reported  
 Primary Site Address Line 2: Not reported  
 Primary Site Program Type Key: Not reported  
 Primary Site Managing Program: Not reported  
 Primary Site DEP Office: Not reported  
 Primary Site WMD: Not reported  
 Boundary Control ID: Not reported  
 Boundary Control Name: Not reported

Map ID  
Direction  
Distance  
Elevation

MAP FINDINGS

Site

Database(s)

EDR ID Number  
EPA ID Number

**CHANNEL SIDE DISTRICT PROPERTY (Continued)**

**S117573195**

Boundary Mechanism Counties:	Not reported
Boundary Mechanism Types:	Not reported
Boundary Mechanism EFF Dates:	Not reported
All Facility ID:	Not reported
All Facility Names:	Not reported
All Site ID:	Not reported
All Site Names:	Not reported
Boundary Mechanism Instr Num:	Not reported
Primary Site Documents:	Not reported
Facility ID:	ERIC_6946
ICR Site:	Not reported
Inst Control Type:	Digging, EC Maintenance-Legacy
Engg Control Type:	Impermeable cap
Contaminated Media:	Soil
Contamination:	Metal-Arsenic-Legacy, PAH-Polycyclic Aromatic Hydrocarbons-Legacy
Lat/Long (dms):	Not reported
Data Amended:	Not reported
Date Removed:	Not reported
Mechanism - Date Order Issued:	Not reported
Inspection Date:	Not reported
Mechanism - Date IC Removed:	Not reported
Legal Description:	Not reported
Mechanism - Program Area:	Not reported
Comments:	The building and appurtenances form the engineering control for the site; Brownfield Site ID BF291501001
Township:	Not reported
Range:	Not reported
Parcel ID:	Not reported
Section:	Not reported
Book Number:	25921
Page Number:	334-342
Acquisition:	Not reported
Previously Published:	Not reported
Description:	Not reported
Begin Date:	Not reported
DC4 Datum ID:	Not reported
CMC2 Coordinate Method ID:	Not reported
PC2 Proximity ID:	Not reported
Collector User Name:	Not reported
Collection Date:	Not reported
OIC Object of Interest ID:	Not reported
VSC1 Verification Status ID:	Not reported
Primary Facility ID:	Not reported
Primary Facility Name:	Not reported
Primary Site Address Line 2:	Not reported
Primary Site Program Type Key:	Not reported
Primary Site Managing Program:	Not reported
Primary Site DEP Office:	Not reported
Primary Site WMD:	Not reported
Boundary Control ID:	Not reported
Boundary Control Name:	Not reported
Boundary Mechanism Counties:	Not reported
Boundary Mechanism Types:	Not reported
Boundary Mechanism EFF Dates:	Not reported
All Facility ID:	Not reported
All Facility Names:	Not reported

Map ID  
Direction  
Distance  
Elevation

MAP FINDINGS

Site

Database(s)

EDR ID Number  
EPA ID Number

**CHANNEL SIDE DISTRICT PROPERTY (Continued)**

**S117573195**

All Site ID:	Not reported
All Site Names:	Not reported
Boundary Mechanism Instr Num:	Not reported
Primary Site Documents:	Not reported
Facility ID:	COM_332118
ICR Site:	Not reported
Inst Control Type:	DIGGING RESTRICTION
Engg Control Type:	IMPERVIOUS CAP
Contaminated Media:	SOIL
Contamination:	METAL - ARSENIC
Lat/Long (dms):	Not reported
Data Ammended:	Not reported
Date Removed:	Not reported
Mechanism - Date Order Issued:	Not reported
Inspection Date:	Not reported
Mechanism - Date IC Removed:	Not reported
Legal Description:	The building and appurtenances form the engineering control for the site; Brownfield Site ID BF291501001
Mechanism - Program Area:	Not reported
Comments:	Not reported
Township:	29S
Range:	19E
Parcel ID:	A-19-29-19-4X2-000010-00001.0
Section:	19
Book Number:	25921
Page Number:	334-342
Acquisition:	DPHO-DIGITAL ARIAL PHOTOGRAPHY WITH GROUND CONTROL
Previously Published:	Not reported
Description:	Not reported
Begin Date:	Not reported
DC4 Datum ID:	Not reported
CMC2 Coordinate Method ID:	Not reported
PC2 Proximity ID:	Not reported
Collector User Name:	Not reported
Collection Date:	Not reported
OIC Object of Interest ID:	Not reported
VSC1 Verification Status ID:	Not reported
Primary Facility ID:	Not reported
Primary Facility Name:	Not reported
Primary Site Address Line 2:	Not reported
Primary Site Program Type Key:	Not reported
Primary Site Managing Program:	Not reported
Primary Site DEP Office:	Not reported
Primary Site WMD:	Not reported
Boundary Control ID:	Not reported
Boundary Control Name:	Not reported
Boundary Mechanism Counties:	Not reported
Boundary Mechanism Types:	Not reported
Boundary Mechanism EFF Dates:	Not reported
All Facility ID:	Not reported
All Facility Names:	Not reported
All Site ID:	Not reported
All Site Names:	Not reported
Boundary Mechanism Instr Num:	Not reported
Primary Site Documents:	Not reported

Map ID  
 Direction  
 Distance  
 Elevation

MAP FINDINGS

Site

Database(s)

EDR ID Number  
 EPA ID Number

**CHANNEL SIDE DISTRICT PROPERTY (Continued)**

**S117573195**

Facility ID:	ERIC_6946
ICR Site:	Not reported
Inst Control Type:	Digging, EC Maintenance-Legacy
Engg Control Type:	Impermeable cap
Contaminated Media:	Soil
Contamination:	Metal-Arsenic-Legacy, PAH-Polycyclic Aromatic Hydrocarbons-Legacy
Lat/Long (dms):	Not reported
Data Ammended:	Not reported
Date Removed:	Not reported
Mechanism - Date Order Issued:	Not reported
Inspection Date:	Not reported
Mechanism - Date IC Removed:	Not reported
Legal Description:	Not reported
Mechanism - Program Area:	Not reported
Comments:	The building and appurtenances form the engineering control for the site; Brownfield Site ID BF291501001
Township:	Not reported
Range:	Not reported
Parcel ID:	Not reported
Section:	Not reported
Book Number:	25921
Page Number:	334-342
Acquisition:	Not reported
Previously Published:	Y
Description:	DIGGING RESTRICTION EC MAINTENANCE
Begin Date:	07/17/2018
DC4 Datum ID:	HARN
CMC2 Coordinate Method ID:	CSUR
PC2 Proximity ID:	EXACT
Collector User Name:	ERIC_INIT_ICR_LOAD
Collection Date:	11/29/2018
OIC Object of Interest ID:	SWIM
VSC1 Verification Status ID:	REVIEWED
Primary Facility ID:	FIESTA-BSA_117127
Primary Facility Name:	Channelside Residences
Primary Site Address Line 2:	Not reported
Primary Site Program Type Key:	BROWNFIELDS, RESPONSAPARTY
Primary Site Managing Program:	Brownfield Site Rehabilitation, Responsible Party Cleanup
Primary Site DEP Office:	SWD
Primary Site WMD:	SWFWMD
Boundary Control ID:	IC-1370
Boundary Control Name:	CHANNEL SIDE DISTRICT PROPERTY
Boundary Mechanism Counties:	Hillsborough
Boundary Mechanism Types:	Declaration of Restrictive Covenant
Boundary Mechanism EFF Dates:	17-Jul-18
All Facility ID:	FIESTA-BSA_117127
All Facility Names:	Channelside Residences
All Site ID:	ERIC_6946
All Site Names:	CHANNELSIDE DISTRICT PROPERTY
Boundary Mechanism Instr Nums:	Not reported
Primary Site Documents:	<a href="http://prodenv.dep.state.fl.us/DepNexus/public/electronic-documents/ERIC_6946/gis-facility!search">http://prodenv.dep.state.fl.us/DepNexus/public/electronic-documents/ERIC_6946/gis-facility!search</a>
Facility ID:	COM_332118
ICR Site:	Not reported
Inst Control Type:	DIGGING RESTRICTION
Engg Control Type:	IMPERVIOUS CAP

Map ID  
Direction  
Distance  
Elevation

MAP FINDINGS

Site

Database(s)

EDR ID Number  
EPA ID Number

CHANNEL SIDE DISTRICT PROPERTY (Continued)

S117573195

Contaminated Media:	SOIL
Contamination:	PAH - POLYNUCLEAR AROMATIC HYDOCARBONS
Lat/Long (dms):	Not reported
Data Ammended:	Not reported
Date Removed:	Not reported
Mechanism - Date Order Issued:	Not reported
Inspection Date:	Not reported
Mechanism - Date IC Removed:	Not reported
Legal Description:	The building and appurtenances form the engineering control for the site; Brownfield Site ID BF291501001
Mechanism - Program Area:	Not reported
Comments:	Not reported
Township:	29S
Range:	19E
Parcel ID:	A-19-29-19-4X2-000010-00001.0
Section:	19
Book Number:	25921
Page Number:	334-342
Acquisition:	DPHO-DIGITAL ARIAL PHOTOGRAPHY WITH GROUND CONTROL
Previously Published:	Not reported
Description:	Not reported
Begin Date:	Not reported
DC4 Datum ID:	Not reported
CMC2 Coordinate Method ID:	Not reported
PC2 Proximity ID:	Not reported
Collector User Name:	Not reported
Collection Date:	Not reported
OIC Object of Interest ID:	Not reported
VSC1 Verification Status ID:	Not reported
Primary Facility ID:	Not reported
Primary Facility Name:	Not reported
Primary Site Address Line 2:	Not reported
Primary Site Program Type Key:	Not reported
Primary Site Managing Program:	Not reported
Primary Site DEP Office:	Not reported
Primary Site WMD:	Not reported
Boundary Control ID:	Not reported
Boundary Control Name:	Not reported
Boundary Mechanism Counties:	Not reported
Boundary Mechanism Types:	Not reported
Boundary Mechanism EFF Dates:	Not reported
All Facility ID:	Not reported
All Facility Names:	Not reported
All Site ID:	Not reported
All Site Names:	Not reported
Boundary Mechanism Instr Nums:	Not reported
Primary Site Documents:	Not reported
Facility ID:	COM_332118
ICR Site:	Not reported
Inst Control Type:	EC MAINTENANCE
Engg Control Type:	IMPERVIOUS CAP
Contaminated Media:	SOIL
Contamination:	METAL - ARSENIC
Lat/Long (dms):	Not reported
Data Ammended:	Not reported
Date Removed:	Not reported

Map ID  
Direction  
Distance  
Elevation

MAP FINDINGS

Site

Database(s)

EDR ID Number  
EPA ID Number

**CHANNEL SIDE DISTRICT PROPERTY (Continued)**

**S117573195**

Mechanism - Date Order Issued: Not reported  
Inspection Date: Not reported  
Mechanism - Date IC Removed: Not reported  
Legal Description: The building and appurtenances form the engineering control for the site; Brownfield Site ID BF291501001  
Mechanism - Program Area: Not reported  
Comments: Not reported  
Township: 29S  
Range: 19E  
Parcel ID: A-19-29-19-4X2-000010-00001.0  
Section: 19  
Book Number: 25921  
Page Number: 334-342  
Acquisition: DPHO-DIGITAL ARIAL PHOTOGRAPHY WITH GROUND CONTROL  
Previously Published: Not reported  
Description: Not reported  
Begin Date: Not reported  
DC4 Datum ID: Not reported  
CMC2 Coordinate Method ID: Not reported  
PC2 Proximity ID: Not reported  
Collector User Name: Not reported  
Collection Date: Not reported  
OIC Object of Interest ID: Not reported  
VSC1 Verification Status ID: Not reported  
Primary Facility ID: Not reported  
Primary Facility Name: Not reported  
Primary Site Address Line 2: Not reported  
Primary Site Program Type Key: Not reported  
Primary Site Managing Program: Not reported  
Primary Site DEP Office: Not reported  
Primary Site WMD: Not reported  
Boundary Control ID: Not reported  
Boundary Control Name: Not reported  
Boundary Mechanism Counties: Not reported  
Boundary Mechanism Types: Not reported  
Boundary Mechanism EFF Dates: Not reported  
All Facility ID: Not reported  
All Facility Names: Not reported  
All Site ID: Not reported  
All Site Names: Not reported  
Boundary Mechanism Instr Num: Not reported  
Primary Site Documents: Not reported

[Click here for Florida Oculus:](#)

Inst Control:  
Facility Id: COM\_332118  
Inst Control Type: EC MAINTENANCE  
Eng Control Type: IMPERVIOUS CAP  
Contaminated Media: SOIL  
Contamination: PAH - POLYNUCLEAR AROMATIC HYDOCARBONS  
Lat/Long (dms): Not reported  
Date Amended: Not reported  
Mechanism - Date IC Removed: Not reported  
Mechanism - Program Area: Not reported  
Mechanism - Date Order Issued: Not reported  
Date Removed: Not reported



Map ID  
Direction  
Distance  
Elevation

MAP FINDINGS

Site

Database(s)

EDR ID Number  
EPA ID Number

CHANNEL SIDE DISTRICT PROPERTY (Continued)

S117573195

Inspection Date: Not reported  
Legal Description: The building and appurtenances form the engineering control for the site; Brownfield Site ID BF291501001  
Comments: Not reported  
Township: 29S  
Range: 19E  
Parcel ID: A-19-29-19-4X2-000010-00001.0  
Section: 19  
Book Number: 25921  
Page Number: 334-342  
Acquisition: DPHO-DIGITAL ARIAL PHOTOGRAPHY WITH GROUND CONTROL  
Previously Published: Not reported  
Description: Not reported  
Begin Date: Not reported  
DC4 Datum ID: Not reported  
CMC2 Coordinate Method ID: Not reported  
PC2 Proximity ID: Not reported  
Collector User Name: Not reported  
Collection Date: Not reported  
OIC Object of Interest ID: Not reported  
VSC1 Verification Status ID: Not reported  
Primary Facility ID: Not reported  
Primary Facility Name: Not reported  
Primary Site Address Line 2: Not reported  
Primary Site Program Type Key: Not reported  
Primary Site Managing Program: Not reported  
Primary Site DEP Office: Not reported  
Primary Site WMD: Not reported  
Boundary Control ID: Not reported  
Boundary Control Name: Not reported  
Boundary Mechanism Counties: Not reported  
Boundary Mechanism Types: Not reported  
Boundary Mechanism EFF Dates: Not reported  
All Facility ID: Not reported  
All Facility Names: Not reported  
All Site ID: Not reported  
All Site Names: Not reported  
Boundary Mechanism Instr Numms: Not reported  
Primary Site Documents: Not reported  
Facility Id: ERIC\_6946  
Inst Control Type: Digging, EC Maintenance-Legacy  
Eng Control Type: Impermeable cap  
Contaminated Media: Soil  
Contamination: Metal-Arsenic-Legacy, PAH-Polycyclic Aromatic Hydrocarbons-Legacy  
Lat/Long (dms): Not reported  
Date Amended: Not reported  
Mechanism - Date IC Removed: Not reported  
Mechanism - Program Area: Not reported  
Mechanism - Date Order Issued: Not reported  
Date Removed: Not reported  
Inspection Date: Not reported  
Legal Description: Not reported  
Comments: The building and appurtenances form the engineering control for the site; Brownfield Site ID BF291501001  
Township: Not reported  
Range: Not reported

Map ID  
 Direction  
 Distance  
 Elevation

MAP FINDINGS

Site

Database(s)

EDR ID Number  
 EPA ID Number

**CHANNEL SIDE DISTRICT PROPERTY (Continued)**

**S117573195**

Parcel ID:	Not reported
Section:	Not reported
Book Number:	25921
Page Number:	334-342
Acquisition:	Not reported
Previously Published:	Not reported
Description:	Not reported
Begin Date:	Not reported
DC4 Datum ID:	Not reported
CMC2 Coordinate Method ID:	Not reported
PC2 Proximity ID:	Not reported
Collector User Name:	Not reported
Collection Date:	Not reported
OIC Object of Interest ID:	Not reported
VSC1 Verification Status ID:	Not reported
Primary Facility ID:	Not reported
Primary Facility Name:	Not reported
Primary Site Address Line 2:	Not reported
Primary Site Program Type Key:	Not reported
Primary Site Managing Program:	Not reported
Primary Site DEP Office:	Not reported
Primary Site WMD:	Not reported
Boundary Control ID:	Not reported
Boundary Control Name:	Not reported
Boundary Mechanism Counties:	Not reported
Boundary Mechanism Types:	Not reported
Boundary Mechanism EFF Dates:	Not reported
All Facility ID:	Not reported
All Facility Names:	Not reported
All Site ID:	Not reported
All Site Names:	Not reported
Boundary Mechanism Instr Nums:	Not reported
Primary Site Documents:	Not reported
Facility Id:	ERIC_6946
Inst Control Type:	Digging, EC Maintenance-Legacy
Eng Control Type:	Impermeable cap
Contaminated Media:	Soil
Contamination:	Metal-Arsenic-Legacy, PAH-Polycyclic Aromatic Hydrocarbons-Legacy
Lat/Long (dms):	Not reported
Date Amended:	Not reported
Mechanism - Date IC Removed:	Not reported
Mechanism - Program Area:	Not reported
Mechanism - Date Order Issued:	Not reported
Date Removed:	Not reported
Inspection Date:	Not reported
Legal Description:	Not reported
Comments:	The building and appurtenances form the engineering control for the site; Brownfield Site ID BF291501001
Township:	Not reported
Range:	Not reported
Parcel ID:	Not reported
Section:	Not reported
Book Number:	25921
Page Number:	334-342
Acquisition:	Not reported
Previously Published:	Y

Map ID  
Direction  
Distance  
Elevation

MAP FINDINGS

Site

Database(s)

EDR ID Number  
EPA ID Number

**CHANNEL SIDE DISTRICT PROPERTY (Continued)**

**S117573195**

Description: DIGGING RESTRICTION|EC MAINTENANCE  
Begin Date: 07/17/2018  
DC4 Datum ID: HARN  
CMC2 Coordinate Method ID: CSUR  
PC2 Proximity ID: EXACT  
Collector User Name: ERIC\_INIT\_ICR\_LOAD  
Collection Date: 11/29/2018  
OIC Object of Interest ID: SWIM  
VSC1 Verification Status ID: REVIEWED  
Primary Facility ID: FIESTA-BSA\_117127  
Primary Facility Name: Channelside Residences  
Primary Site Address Line 2: Not reported  
Primary Site Program Type Key: BROWNFIELDS, RESPONSAPARTY  
Primary Site Managing Program: Brownfield Site Rehabilitation, Responsible Party Cleanup  
Primary Site DEP Office: SWD  
Primary Site WMD: SWFWMD  
Boundary Control ID: IC-1370  
Boundary Control Name: CHANNEL SIDE DISTRICT PROPERTY  
Boundary Mechanism Counties: Hillsborough  
Boundary Mechanism Types: Declaration of Restrictive Covenant  
Boundary Mechanism EFF Dates: 17-Jul-18  
All Facility ID: FIESTA-BSA\_117127  
All Facility Names: Channelside Residences  
All Site ID: ERIC\_6946  
All Site Names: CHANNELSIDE DISTRICT PROPERTY  
Boundary Mechanism Instr Num: Not reported  
Primary Site Documents: [http://prodenv.dep.state.fl.us/DepNexus/public/electronic-documents/ERIC\\_6946/gis-facility!search](http://prodenv.dep.state.fl.us/DepNexus/public/electronic-documents/ERIC_6946/gis-facility!search)

Facility Id: COM\_332118  
Inst Control Type: DIGGING RESTRICTION  
Eng Control Type: IMPERVIOUS CAP  
Contaminated Media: SOIL  
Contamination: METAL - ARSENIC  
Lat/Long (dms): Not reported  
Date Amended: Not reported  
Mechanism - Date IC Removed: Not reported  
Mechanism - Program Area: Not reported  
Mechanism - Date Order Issued: Not reported  
Date Removed: Not reported  
Inspection Date: Not reported  
Legal Description: The building and appurtenances form the engineering control for the site; Brownfield Site ID BF291501001

Comments: Not reported  
Township: 29S  
Range: 19E  
Parcel ID: A-19-29-19-4X2-000010-00001.0  
Section: 19  
Book Number: 25921  
Page Number: 334-342  
Acquisition: DPHO-DIGITAL ARIAL PHOTOGRAPHY WITH GROUND CONTROL  
Previously Published: Not reported  
Description: Not reported  
Begin Date: Not reported  
DC4 Datum ID: Not reported  
CMC2 Coordinate Method ID: Not reported  
PC2 Proximity ID: Not reported

Map ID  
 Direction  
 Distance  
 Elevation

MAP FINDINGS

Site

Database(s)

EDR ID Number  
 EPA ID Number

**CHANNEL SIDE DISTRICT PROPERTY (Continued)**

**S117573195**

Collector User Name:	Not reported
Collection Date:	Not reported
OIC Object of Interest ID:	Not reported
VSC1 Verification Status ID:	Not reported
Primary Facility ID:	Not reported
Primary Facility Name:	Not reported
Primary Site Address Line 2:	Not reported
Primary Site Program Type Key:	Not reported
Primary Site Managing Program:	Not reported
Primary Site DEP Office:	Not reported
Primary Site WMD:	Not reported
Boundary Control ID:	Not reported
Boundary Control Name:	Not reported
Boundary Mechanism Counties:	Not reported
Boundary Mechanism Types:	Not reported
Boundary Mechanism EFF Dates:	Not reported
All Facility ID:	Not reported
All Facility Names:	Not reported
All Site ID:	Not reported
All Site Names:	Not reported
Boundary Mechanism Instr Num:	Not reported
Primary Site Documents:	Not reported
Facility Id:	COM_332118
Inst Control Type:	DIGGING RESTRICTION
Eng Control Type:	IMPERVIOUS CAP
Contaminated Media:	SOIL
Contamination:	PAH - POLYNUCLEAR AROMATIC HYDOCARBONS
Lat/Long (dms):	Not reported
Date Amended:	Not reported
Mechanism - Date IC Removed:	Not reported
Mechanism - Program Area:	Not reported
Mechanism - Date Order Issued:	Not reported
Date Removed:	Not reported
Inspection Date:	Not reported
Legal Description:	The building and appurtenances form the engineering control for the site; Brownfield Site ID BF291501001
Comments:	Not reported
Township:	29S
Range:	19E
Parcel ID:	A-19-29-19-4X2-000010-00001.0
Section:	19
Book Number:	25921
Page Number:	334-342
Acquisition:	DPHO-DIGITAL ARIAL PHOTOGRAPHY WITH GROUND CONTROL
Previously Published:	Not reported
Description:	Not reported
Begin Date:	Not reported
DC4 Datum ID:	Not reported
CMC2 Coordinate Method ID:	Not reported
PC2 Proximity ID:	Not reported
Collector User Name:	Not reported
Collection Date:	Not reported
OIC Object of Interest ID:	Not reported
VSC1 Verification Status ID:	Not reported
Primary Facility ID:	Not reported
Primary Facility Name:	Not reported

Map ID  
Direction  
Distance  
Elevation

MAP FINDINGS

Site

Database(s)

EDR ID Number  
EPA ID Number

**CHANNEL SIDE DISTRICT PROPERTY (Continued)**

**S117573195**

Primary Site Address Line 2:	Not reported
Primary Site Program Type Key:	Not reported
Primary Site Managing Program:	Not reported
Primary Site DEP Office:	Not reported
Primary Site WMD:	Not reported
Boundary Control ID:	Not reported
Boundary Control Name:	Not reported
Boundary Mechanism Counties:	Not reported
Boundary Mechanism Types:	Not reported
Boundary Mechanism EFF Dates:	Not reported
All Facility ID:	Not reported
All Facility Names:	Not reported
All Site ID:	Not reported
All Site Names:	Not reported
Boundary Mechanism Instr Num:	Not reported
Primary Site Documents:	Not reported
Facility Id:	COM_332118
Inst Control Type:	EC MAINTENANCE
Eng Control Type:	IMPERVIOUS CAP
Contaminated Media:	SOIL
Contamination:	METAL - ARSENIC
Lat/Long (dms):	Not reported
Date Amended:	Not reported
Mechanism - Date IC Removed:	Not reported
Mechanism - Program Area:	Not reported
Mechanism - Date Order Issued:	Not reported
Date Removed:	Not reported
Inspection Date:	Not reported
Legal Description:	The building and appurtenances form the engineering control for the site; Brownfield Site ID BF291501001
Comments:	Not reported
Township:	29S
Range:	19E
Parcel ID:	A-19-29-19-4X2-000010-00001.0
Section:	19
Book Number:	25921
Page Number:	334-342
Acquisition:	DPHO-DIGITAL ARIAL PHOTOGRAPHY WITH GROUND CONTROL
Previously Published:	Not reported
Description:	Not reported
Begin Date:	Not reported
DC4 Datum ID:	Not reported
CMC2 Coordinate Method ID:	Not reported
PC2 Proximity ID:	Not reported
Collector User Name:	Not reported
Collection Date:	Not reported
OIC Object of Interest ID:	Not reported
VSC1 Verification Status ID:	Not reported
Primary Facility ID:	Not reported
Primary Facility Name:	Not reported
Primary Site Address Line 2:	Not reported
Primary Site Program Type Key:	Not reported
Primary Site Managing Program:	Not reported
Primary Site DEP Office:	Not reported
Primary Site WMD:	Not reported
Boundary Control ID:	Not reported

Map ID  
Direction  
Distance  
Elevation

MAP FINDINGS

Site

Database(s)

EDR ID Number  
EPA ID Number

**CHANNEL SIDE DISTRICT PROPERTY (Continued)**

**S117573195**

Boundary Control Name: Not reported  
Boundary Mechanism Counties: Not reported  
Boundary Mechanism Types: Not reported  
Boundary Mechanism EFF Dates: Not reported  
All Facility ID: Not reported  
All Facility Names: Not reported  
All Site ID: Not reported  
All Site Names: Not reported  
Boundary Mechanism Instr Num: Not reported  
Primary Site Documents: Not reported

Click here for Florida Oculus:

VCP:

Name: CHANNEL SIDE DISTRICT PROPERTY  
Address: 222 N 12TH STREET  
City,State,Zip: TAMPA, FL 33602  
System: BF  
System Id: BF291501001  
Status: CLOSED  
Activity Code: Brownfield Site Rehabilitation Agreement  
Comet Site Id: 332118  
Lat/Long (dms): 27 56 59.4856 / 82 26 50.5142  
Open Date: 02/10/2015  
Datum: NAD83  
Object of Interest: CAP\_RAP SITE  
Proximity: APPRX  
Accuracy: 3  
Verification Method: DPHO  
Verification Date: 02/10/2015  
Collection Method: DPHO

RESP PARTY:

District: Southwest District  
Site Id: 332118  
Project Id: 345223  
Site Status: CLOSED  
Project Manager: SEGO\_JR  
OGC Case Number: Not reported  
Initial Date Received: 02/09/2015  
Contaminants: Not reported  
Offsite Cont Impact: U  
Priority Score: Not reported  
Datum: NAD83  
Method ID: DPHO  
Feature: Not reported  
Object Of Interest: CAP\_RAP SITE  
Proximity To Object: APPRX  
Collect Username: ANGULO\_Y  
Collect Affiliation: Florida Department of Environmental Protection  
Collect Program Id: CL  
Collect Date: 02/10/2015  
Map Series Used: IMAGERY\_11\_13  
Map Source Scale: 5000  
Interpolation Scale: 5000  
Coordinate Accuracy Id: 3

Map ID  
Direction  
Distance  
Elevation

MAP FINDINGS

Site

Database(s)

EDR ID Number  
EPA ID Number

**CHANNEL SIDE DISTRICT PROPERTY (Continued)**

**S117573195**

Verify Method Id: DPHO  
Verifier Username: ANGULO\_Y  
Verifier Affiliation: DEPARTMENT OF ENVIRONMENTAL PROTECTION  
Verifying Program Id: CL  
Verification Date: 02/10/2015  
Decode for District: Southwest District  
Decode for Datum: North American Datum of 1983  
Decode for Method: Digital Aerial Photography With Ground Control  
Decode for Off Site COC: Unknown, documentation does not exist, or exists but is inconclusive, as to whether contamination above applicable standards or criteria extends offsite  
  
Decode for V\_Method: Digital Aerial Photography With Ground Control  
Latitude/Longitude (deg/min/sec): 27 56 59.4855999 / 82 26 50.5142000

**WASTEWATER:**

Facility ID: FLG071350  
Facility Type: Dewatering GP  
Status: Active - Existing, permitted facility/site for which effluent, reclaimed water or wastewater residual discharge into the environment and/or monitoring is taking place.

District Office: SWD  
NPDES Permitted Site: Yes  
Environmental Interest: Industrial Wastewater Program  
Owner Type: Private  
Permit Capacity: Not reported  
Party Name: Shana C Parks, Project Coordinator  
Company Name: Central Site Development, Inc.  
RP Address: 4033 Crescent Park Dr  
RP Address 2: Not reported  
RP City,Stat,Zip: Riverview FL 33578  
Telephone: 8136217800  
Email: michael@centralsitedev.com  
Issue Date: 07/13/2015  
Effective Date: 07/13/2015  
Expiration Date: 07/12/2020  
DOC Description: Generic Permit  
Latitude Degrees: Not reported  
Latitude Minutes: Not reported  
Latitude Seconds: Not reported  
Longitude Degrees: Not reported  
Longitude Minutes: Not reported  
Longitude Seconds: Not reported  
Treatment: Not reported  
Decode For Fstatus: Active

Facility ID: FLR20AE28  
Facility Type: Construction Generic Dewatering  
Status: Active - Existing, permitted facility/site for which effluent, reclaimed water or wastewater residual discharge into the environment and/or monitoring is taking place.

District Office: TLST  
NPDES Permitted Site: Not reported  
Environmental Interest: Not reported  
Owner Type: Unknown  
Permit Capacity: Not reported  
Party Name: Juan Carlos Porro, President  
Company Name: FCI Development Eleven LLC

Map ID  
 Direction  
 Distance  
 Elevation

MAP FINDINGS

Site

Database(s)

EDR ID Number  
 EPA ID Number

**CHANNEL SIDE DISTRICT PROPERTY (Continued)**

**S117573195**

RP Address: One N Clematis St, Ste 200  
 RP Address 2: Not reported  
 RP City,Stat,Zip: West Palm Beach FL 33401  
 Telephone: 5613665100  
 Email: juan.porro@floridacrystals.com  
 Issue Date: 06/06/2015  
 Effective Date: 06/06/2015  
 Expiration Date: 06/05/2020  
 DOC Description: Generic Permit  
 Latitude Degrees: 27  
 Latitude Minutes: 56  
 Latitude Seconds: 59.67  
 Longitude Degrees: 82  
 Longitude Minutes: 26  
 Longitude Seconds: 49.8  
 Treatment: Not reported  
 Decode For Fstatus: Active

**CU407 12TH STREET SEGMENTS B & C**  
**East 12TH STREET N WHITING TO KENNEDY**  
**1/4-1/2 TAMPA, FL 33602**  
**0.286 mi.**  
**1508 ft. Site 1 of 2 in cluster CU**

**US BROWNFIELDS 1016356827**  
**FINDS N/A**

**Actual:** US BROWNFIELDS:  
**5 ft.** Name: 12TH STREET SEGMENTS B & C  
**Focus Map:** Address: 12TH STREET N WHITING TO KENNEDY  
**3** City,State,Zip: TAMPA, FL 33602  
 Recipient Name: Tampa, City of  
 Grant Type: Assessment  
 Property Number: n/a - roadway and rights-of-way  
 Parcel size: 1  
 Latitude: 27.9488  
 Longitude: -82.4467  
 HCM Label: Address Matching-House Number  
 Map Scale: Not reported  
 Point of Reference: Entrance Point of a Facility or Station  
 Highlights: Not reported  
 Datum: North American Datum of 1983  
 Acres Property ID: 120061  
 IC Data Access: Not reported  
 Start Date: Not reported  
 Redev Completion Date: Not reported  
 Completed Date: Not reported  
 Acres Cleaned Up: Not reported  
 Cleanup Funding: Not reported  
 Cleanup Funding Source: Not reported  
 Assessment Funding: 3250  
 Assessment Funding Source: US EPA - Brownfields Assessment Cooperative Agreement  
 Redevelopment Funding: Not reported  
 Redev. Funding Source: Not reported  
 Redev. Funding Entity Name: Not reported  
 Redevelopment Start Date: Not reported  
 Assessment Funding Entity: EPA  
 Cleanup Funding Entity: Not reported  
 Grant Type: Hazardous & Petroleum  
 Accomplishment Type: Phase I Environmental Assessment  
 Accomplishment Count: 1



Map ID  
Direction  
Distance  
Elevation

MAP FINDINGS

Site

Database(s)

EDR ID Number  
EPA ID Number

12TH STREET SEGMENTS B & C (Continued)

1016356827

Cooperative Agreement Number:	95427709
Start Date:	07/01/2010 00:00:00
Ownership Entity:	Government
Completion Date:	08/20/2010 00:00:00
Current Owner:	City of Tampa
Did Owner Change:	N
Cleanup Required:	Y
Video Available:	N
Photo Available:	Y
Institutional Controls Required:	N
IC Category Proprietary Controls:	Not reported
IC Cat. Info. Devices:	Not reported
IC Cat. Gov. Controls:	Not reported
IC Cat. Enforcement Permit Tools:	Not reported
IC in place date:	Not reported
IC in place:	Not reported
State/tribal program date:	Not reported
State/tribal program ID:	Not reported
State/tribal NFA date:	Not reported
Air contaminated:	Not reported
Air cleaned:	Not reported
Asbestos found:	Not reported
Asbestos cleaned:	Not reported
Controlled substance found:	Not reported
Controlled substance cleaned:	Not reported
Drinking water affected:	Not reported
Drinking water cleaned:	Not reported
Groundwater affected:	Not reported
Groundwater cleaned:	Not reported
Lead contaminant found:	Not reported
Lead cleaned up:	Not reported
No media affected:	Y
Unknown media affected:	Not reported
Other cleaned up:	Not reported
Other metals found:	Not reported
Other metals cleaned:	Not reported
Other contaminants found:	Not reported
Other contams found description:	Not reported
PAHs found:	Not reported
PAHs cleaned up:	Not reported
PCBs found:	Not reported
PCBs cleaned up:	Not reported
Petro products found:	Not reported
Petro products cleaned:	Not reported
Sediments found:	Not reported
Sediments cleaned:	Not reported
Soil affected:	Not reported
Soil cleaned up:	Not reported
Surface water cleaned:	Not reported
VOCs found:	Not reported
VOCs cleaned:	Not reported
Cleanup other description:	Not reported
Num. of cleanup and re-dev. jobs:	Not reported
Past use greenspace acreage:	Not reported
Past use residential acreage:	Not reported
Surface Water:	Not reported
Past use commercial acreage:	Not reported

Map ID  
 Direction  
 Distance  
 Elevation

MAP FINDINGS

Site

Database(s)

EDR ID Number  
 EPA ID Number

**12TH STREET SEGMENTS B & C (Continued)**

**1016356827**

Past use industrial acreage:	Not reported
Future use greenspace acreage:	Not reported
Future use residential acreage:	Not reported
Future use commercial acreage:	Not reported
Future use industrial acreage:	Not reported
Greenspace acreage and type:	Not reported
Superfund Fed. landowner flag:	N
Arsenic cleaned up:	Not reported
Cadmium cleaned up:	Not reported
Chromium cleaned up:	Not reported
Copper cleaned up:	Not reported
Iron cleaned up:	Not reported
mercury cleaned up:	Not reported
Nickel Cleaned Up:	Not reported
No clean up:	Not reported
Pesticides cleaned up:	Not reported
Selenium cleaned up:	Not reported
SVOCs cleaned up:	Not reported
Unknown clean up:	Not reported
Arsenic contaminant found:	Not reported
Cadmium contaminant found:	Not reported
Chromium contaminant found:	Not reported
Copper contaminant found:	Not reported
Iron contaminant found:	Not reported
Mercury contaminant found:	Not reported
Nickel contaminant found:	Not reported
No contaminant found:	Not reported
Pesticides contaminant found:	Not reported
Selenium contaminant found:	Not reported
SVOCs contaminant found:	Not reported
Unknown contaminant found:	Not reported
Future Use: Multistory	Not reported
Media affected Bluiding Material:	Not reported
Media affected indoor air:	Not reported
Building material media cleaned up:	Not reported
Indoor air media cleaned up:	Not reported
Unknown media cleaned up:	Not reported
Past Use: Multistory	Not reported
Property Description:	12th Street roadway between Whiting & Kennedy in the Channelside District of Downtown Tampa
Below Poverty Number:	286
Below Poverty Percent:	12.1%
Meidan Income:	22160
Meidan Income Number:	433
Meidan Income Percent:	18.3%
Vacant Housing Number:	452
Vacant Housing Percent:	24.9%
Unemployed Number:	69
Unemployed Percent:	2.9%
Name:	12TH STREET SEGMENTS B & C
Address:	12TH STREET N WHITING TO KENNEDY
City,State,Zip:	TAMPA, FL 33602
Recipient Name:	Tampa, City of
Grant Type:	Assessment
Property Number:	n/a - roadway and rights-of-way
Parcel size:	1

Map ID  
Direction  
Distance  
Elevation

MAP FINDINGS

Site

Database(s)

EDR ID Number  
EPA ID Number

12TH STREET SEGMENTS B & C (Continued)

1016356827

Latitude:	27.9488
Longitude:	-82.4467
HCM Label:	Address Matching-House Number
Map Scale:	Not reported
Point of Reference:	Entrance Point of a Facility or Station
Highlights:	Not reported
Datum:	North American Datum of 1983
Acres Property ID:	120061
IC Data Access:	Not reported
Start Date:	Not reported
Redev Completion Date:	Not reported
Completed Date:	Not reported
Acres Cleaned Up:	Not reported
Cleanup Funding:	Not reported
Cleanup Funding Source:	Not reported
Assessment Funding:	75975
Assessment Funding Source:	US EPA - Brownfields Assessment Cooperative Agreement
Redevelopment Funding:	Not reported
Redev. Funding Source:	Not reported
Redev. Funding Entity Name:	Not reported
Redevelopment Start Date:	Not reported
Assessment Funding Entity:	EPA
Cleanup Funding Entity:	Not reported
Grant Type:	Hazardous & Petroleum
Accomplishment Type:	Phase II Environmental Assessment
Accomplishment Count:	0
Cooperative Agreement Number:	95427709
Start Date:	11/01/2010 00:00:00
Ownership Entity:	Government
Completion Date:	04/06/2011 00:00:00
Current Owner:	City of Tampa
Did Owner Change:	N
Cleanup Required:	Y
Video Available:	N
Photo Available:	Y
Institutional Controls Required:	N
IC Category Proprietary Controls:	Not reported
IC Cat. Info. Devices:	Not reported
IC Cat. Gov. Controls:	Not reported
IC Cat. Enforcement Permit Tools:	Not reported
IC in place date:	Not reported
IC in place:	Not reported
State/tribal program date:	Not reported
State/tribal program ID:	Not reported
State/tribal NFA date:	Not reported
Air contaminated:	Not reported
Air cleaned:	Not reported
Asbestos found:	Not reported
Asbestos cleaned:	Not reported
Controlled substance found:	Not reported
Controlled substance cleaned:	Not reported
Drinking water affected:	Not reported
Drinking water cleaned:	Not reported
Groundwater affected:	Not reported
Groundwater cleaned:	Not reported
Lead contaminant found:	Not reported
Lead cleaned up:	Not reported

Map ID  
Direction  
Distance  
Elevation

MAP FINDINGS

Site

Database(s)

EDR ID Number  
EPA ID Number

12TH STREET SEGMENTS B & C (Continued)

1016356827

No media affected:	Y
Unknown media affected:	Not reported
Other cleaned up:	Not reported
Other metals found:	Not reported
Other metals cleaned:	Not reported
Other contaminants found:	Not reported
Other contams found description:	Not reported
PAHs found:	Not reported
PAHs cleaned up:	Not reported
PCBs found:	Not reported
PCBs cleaned up:	Not reported
Petro products found:	Not reported
Petro products cleaned:	Not reported
Sediments found:	Not reported
Sediments cleaned:	Not reported
Soil affected:	Not reported
Soil cleaned up:	Not reported
Surface water cleaned:	Not reported
VOCs found:	Not reported
VOCs cleaned:	Not reported
Cleanup other description:	Not reported
Num. of cleanup and re-dev. jobs:	Not reported
Past use greenspace acreage:	Not reported
Past use residential acreage:	Not reported
Surface Water:	Not reported
Past use commercial acreage:	Not reported
Past use industrial acreage:	Not reported
Future use greenspace acreage:	Not reported
Future use residential acreage:	Not reported
Future use commercial acreage:	Not reported
Future use industrial acreage:	Not reported
Greenspace acreage and type:	Not reported
Superfund Fed. landowner flag:	N
Arsenic cleaned up:	Not reported
Cadmium cleaned up:	Not reported
Chromium cleaned up:	Not reported
Copper cleaned up:	Not reported
Iron cleaned up:	Not reported
mercury cleaned up:	Not reported
Nickel Cleaned Up:	Not reported
No clean up:	Not reported
Pesticides cleaned up:	Not reported
Selenium cleaned up:	Not reported
SVOCs cleaned up:	Not reported
Unknown clean up:	Not reported
Arsenic contaminant found:	Not reported
Cadmium contaminant found:	Not reported
Chromium contaminant found:	Not reported
Copper contaminant found:	Not reported
Iron contaminant found:	Not reported
Mercury contaminant found:	Not reported
Nickel contaminant found:	Not reported
No contaminant found:	Not reported
Pesticides contaminant found:	Not reported
Selenium contaminant found:	Not reported
SVOCs contaminant found:	Not reported
Unknown contaminant found:	Not reported

Map ID  
 Direction  
 Distance  
 Elevation

MAP FINDINGS

Site

Database(s)

EDR ID Number  
 EPA ID Number

**12TH STREET SEGMENTS B & C (Continued)**

**1016356827**

Future Use: Multistory	Not reported
Media affected Bluiding Material:	Not reported
Media affected indoor air:	Not reported
Building material media cleaned up:	Not reported
Indoor air media cleaned up:	Not reported
Unknown media cleaned up:	Not reported
Past Use: Multistory	Not reported
Property Description:	12th Street roadway between Whiting & Kennedy in the Channelside District of Downtown Tampa
Below Poverty Number:	286
Below Poverty Percent:	12.1%
Meidan Income:	22160
Meidan Income Number:	433
Meidan Income Percent:	18.3%
Vacant Housing Number:	452
Vacant Housing Percent:	24.9%
Unemployed Number:	69
Unemployed Percent:	2.9%

**FINDS:**

Registry ID: 110042300890

**Environmental Interest/Information System**

US EPA Assessment, Cleanup and Redevelopment Exchange System (ACRES) is an federal online database for Brownfields Grantees to electronically submit data directly to EPA.

[Click this hyperlink](#) while viewing on your computer to access additional FINDS: detail in the EDR Site Report.

**CV408 TAMPA CITY-FLEET MAINT #7-JACKSON ST PARKING LOT**  
**NW 405 E KENNEDY BLVD**  
**1/4-1/2 TAMPA, FL 33602**  
**0.291 mi.**  
**1538 ft. Site 1 of 3 in cluster CV**

**FL LUST U001354877**  
**FL UST N/A**  
**FL VCP**  
**FL CLEANUP SITES**  
**FL DWM CONTAM**  
**FL Financial Assurance**  
**FL RESP PARTY**

**Actual:**  
**5 ft.**

**Focus Map:**  
**6**

**LUST:**

Region:	STATE
Facility Id:	8625671
Facility Status:	CLOSED
Facility Type:	H - Local Government
Facility Phone:	(813)876-3536
Facility Cleanup Rank:	7728
District:	Southwest District
Lat/Long (dms):	27 56 51.2808 / 82 27 22.3632
Section:	24
Township:	29S
Range:	18E
Feature:	Not reported
Method:	UNVR
Datum:	0
Score:	10
Score Effective Date:	2008-04-14 00:00:00

Map ID  
Direction  
Distance  
Elevation

MAP FINDINGS

Site

Database(s)

EDR ID Number  
EPA ID Number

**TAMPA CITY-FLEET MAINT #7-JACKSON ST PARKING LOT (Continued)**

**U001354877**

Score When Ranked: 12  
Operator: DEPT OF PUBLIC WORKS  
Name Update: 2015-12-08 00:00:00  
Address Update: 2015-12-07 00:00:00

Petroleum Cleanup PCT Facility Score:

Facility Cleanup Status: ONGO - ONGOING  
Contact: RICK SCHONDER  
Contact Company: TAMPA CITY  
Contact Address: 1508 N CLARK AVE  
Contact City/State/Zip: TAMPA, FL 33607  
Phone: (813)348-1005  
Bad Address Ind: N  
State: FL  
Zip: 33602, 4917  
Score: 10  
Score Effective Date: 2008-04-14 00:00:00  
Related Party ID: 21538  
Primary RP Role: ACCOUNT OWNER  
RP Begin Date: 1987-10-01  
RP Zip: 2307  
RP Extension: Not reported

Discharge Cleanup Summary:

Discharge Date: 1/22/1988  
PCT Discharge Combined: Not reported  
Cleanup Required: R - CLEANUP REQUIRED  
Discharge Cleanup Status: RA - RA ONGOING  
Disch Cleanup Status Date: 12/29/2015  
Cleanup Work Status: INACTIVE  
Information Source: E - EDI  
Other Source Description: Not reported  
Eligibility Indicator: E - ELIGIBLE  
Site Manager: SCARBOROUGH\_B  
Site Mgr End Date: Not reported  
Tank Office: PCTM1 - PETROLEUM CLEANUP TEAM 1

Petroleum Cleanup Program Eligibility:

Facility ID: 8625671  
Discharge Date: 1/22/1988  
Pct Discharge Combined With: Not reported  
Cleanup Required: R - CLEANUP REQUIRED  
Discharge Cleanup Status: RA - RA ONGOING  
Disch Cleanup Status Date: 12/29/2015  
Cleanup Work Status: INACTIVE  
Information Source: E - EDI  
Other Source Description: Not reported  
Application Received Date: 2/1/1988  
Cleanup Program: E - EARLY DETECTION INCENTIVE  
Eligibility Status: 5/26/1988  
Elig Status Date: 5/26/1988  
Letter Of Intent Date: Not reported  
Redetermined: No  
Inspection Date: 5/10/1988  
Site Manager: SCARBOROUGH\_B  
Site Mgr End Date: Not reported  
Tank Office: PCTM1 - PETROLEUM CLEANUP TEAM 1  
Deductible Amount: Not reported

Map ID  
Direction  
Distance  
Elevation

MAP FINDINGS

Site

Database(s)

EDR ID Number  
EPA ID Number

TAMPA CITY-FLEET MAINT #7-JACKSON ST PARKING LOT (Continued)

U001354877

Deductible Paid To Date: 0  
Co-Pay Amount: Not reported  
Co-Pay Paid To Date: 0  
Cap Amount: Not reported

Contaminated Media:  
Discharge Date: 1/22/1988  
Pct Discharge Combined With: Not reported  
Cleanup Required: R - CLEANUP REQUIRED  
Discharge Cleanup Status: RA - RA ONGOING  
Disch Cleanup Status Date: 12/29/2015  
Cleanup Work Status: INACTIVE  
Information Source: E - EDI  
Other Source Description: Not reported  
Elig Indicator: E - ELIGIBLE  
Site Manager: SCARBOROUGH\_B  
Site Mgr End Date: Not reported  
Tank Office: PCTM1 - PETROLEUM CLEANUP TEAM  
Contaminated Drinking Wells: 0  
Contaminated Monitoring Well: Yes  
Contaminated Soil: No  
Contaminated Surface Water: No  
Contaminated Ground Water: Yes  
Pollutant: Z - Other Non Regulated  
Pollutant Other Description: Not reported  
Gallons Discharged: Not reported

Task Information:  
District: SWD  
Facility ID: 8625671  
Facility Status: CLOSED  
Facility Type: H - Local Government - HILLSBOROUGH  
County: HILLSBOROUGH  
County ID: 29  
Cleanup Eligibility Status: E  
Source Effective Date: Not reported  
Discharge Date: 01-22-1988  
Cleanup Required: R - CLEANUP REQUIRED  
Discharge Cleanup Status: RA - RA ONGOING  
Disch Cleanup Status Date: 12-29-2015  
SRC Action Type: -  
SRC Submit Date: Not reported  
SRC Review Date: Not reported  
SRC Completion Status: -  
SRC Issue Date: Not reported  
SRC Comment: Not reported  
Cleanup Work Status: INACTIVE  
Site Mgr: SCARBOROUGH\_B  
Site Mgr End Date: Not reported  
Tank Office: PCTM1 - Team 1  
SR Task ID: 48401  
SR Cleanup Responsible: ST - STATE  
SR Funding Eligibility Type: -  
SR Actual Cost: Not reported  
SR Completion Date: Not reported  
SR Payment Date: Not reported  
SR Oral Date: Not reported  
SR Written Date: Not reported

Map ID  
Direction  
Distance  
Elevation

MAP FINDINGS

Site

Database(s)

EDR ID Number  
EPA ID Number

**TAMPA CITY-FLEET MAINT #7-JACKSON ST PARKING LOT (Continued)**

**U001354877**

SR Soil Removal: Not reported  
SR Free Product Removal: Not reported  
SR Soil Tonnage Removed: Not reported  
SR Soil Treatment: Not reported  
SR Other Treatment: Not reported  
SR Alternate Proc Received Date: Not reported  
SR Alternate Procedure Status: Not reported  
SR Alternate Procedure Status Date: Not reported  
SR Alternate Procedure Comments: Not reported  
SA Task ID: 48402  
SA Cleanup Responsible: ST - STATE  
SA Funding Eligibility Type: -  
SA Actual Cost: Not reported  
SA Completion Date: Not reported  
SA Payment Date: Not reported  
RAP Task ID: 48403  
RAP Cleanup Responsible ID: ST - STATE  
RAP Funding Eligibility Type: -  
RAP Actual Cost: Not reported  
RAP Completion Date: Not reported  
RAP Payment Date: Not reported  
RAP Last Order Approved: Not reported  
RA Task ID: 48404  
RA Cleanup Responsible: ST - STATE  
RA Funding Eligibility Type: -  
RA Years to Complete: Not reported  
RA Actual Cost: Not reported

[Click here for Florida Oculus:](#)

UST:

Facility Id: 8625671  
Facility Status: CLOSED  
Type Description: Local Government  
Facility Phone: 8138763536  
Region: STATE  
Positioning Method: UNVR  
Lat/Long (dms): 27 56 53 / 82 27 24

Owner:

Owner Id: 21538  
Owner Name: TAMPA CITY  
Owner Address: 1508 N CLARK AVE  
Owner Address 2: Not reported  
Owner City,St,Zip: TAMPA, FL 33607  
Owner Contact: RICK SCHONDER  
Owner Phone: 8133481005

Tank Info:

Name: TAMPA CITY-FLEET MAINT #7-JACKSON ST PARKING LOT  
Address: 405 E KENNEDY BLVD  
Tank Id: 1  
Status: Removed  
Status Date: 8/30/2018  
Install Date: Not reported  
Substance: Unleaded gas  
Content Description: Unleaded Gas



Map ID  
Direction  
Distance  
Elevation

MAP FINDINGS

Site

Database(s)

EDR ID Number  
EPA ID Number

TAMPA CITY-FLEET MAINT #7-JACKSON ST PARKING LOT (Continued)

U001354877

Gallons: 3000  
Vessel Indicator: TANK  
Tank Location: UNDERGROUND  
DEP Contractor: P

Name: TAMPA CITY-FLEET MAINT #7-JACKSON ST PARKING LOT  
Address: 405 E KENNEDY BLVD  
Tank Id: 2  
Status: Removed  
Status Date: 8/30/2018  
Install Date: Not reported  
Substance: Unleaded gas  
Content Description: Unleaded Gas  
Gallons: 3000  
Vessel Indicator: TANK  
Tank Location: UNDERGROUND  
DEP Contractor: P

Name: TAMPA CITY-FLEET MAINT #7-JACKSON ST PARKING LOT  
Address: 405 E KENNEDY BLVD  
Tank Id: 3  
Status: Removed  
Status Date: 8/30/2018  
Install Date: Not reported  
Substance: Leaded gas  
Content Description: Leaded Gas  
Gallons: 3000  
Vessel Indicator: TANK  
Tank Location: UNDERGROUND  
DEP Contractor: P

Name: TAMPA CITY-FLEET MAINT #7-JACKSON ST PARKING LOT  
Address: 405 E KENNEDY BLVD  
Tank Id: 4  
Status: Removed  
Status Date: 8/30/2018  
Install Date: Not reported  
Substance: Leaded gas  
Content Description: Leaded Gas  
Gallons: 3000  
Vessel Indicator: TANK  
Tank Location: UNDERGROUND  
DEP Contractor: P

Name: TAMPA CITY-FLEET MAINT #7-JACKSON ST PARKING LOT  
Address: 405 E KENNEDY BLVD  
Tank Id: 5  
Status: Removed  
Status Date: 8/30/2018  
Install Date: Not reported  
Substance: Leaded gas  
Content Description: Leaded Gas  
Gallons: 550  
Vessel Indicator: TANK  
Tank Location: UNDERGROUND  
DEP Contractor: P

Map ID  
Direction  
Distance  
Elevation

MAP FINDINGS

Site

Database(s)

EDR ID Number  
EPA ID Number

**TAMPA CITY-FLEET MAINT #7-JACKSON ST PARKING LOT (Continued)**

**U001354877**

Name: TAMPA CITY-FLEET MAINT #7-JACKSON ST PARKING LOT  
Address: 405 E KENNEDY BLVD  
Tank Id: 6  
Status: Removed  
Status Date: 8/30/2018  
Install Date: Not reported  
Substance: Leaded gas  
Content Description: Leaded Gas  
Gallons: 550  
Vessel Indicator: TANK  
Tank Location: UNDERGROUND  
DEP Contractor: P

Name: TAMPA CITY-FLEET MAINT #7-JACKSON ST PARKING LOT  
Address: 405 E KENNEDY BLVD  
Tank Id: 7  
Status: Removed  
Status Date: 8/30/2018  
Install Date: Not reported  
Substance: Leaded gas  
Content Description: Leaded Gas  
Gallons: 550  
Vessel Indicator: TANK  
Tank Location: UNDERGROUND  
DEP Contractor: P

Name: TAMPA CITY-FLEET MAINT #7-JACKSON ST PARKING LOT  
Address: 405 E KENNEDY BLVD  
Tank Id: 8  
Status: Removed  
Status Date: 8/30/2018  
Install Date: Not reported  
Substance: Unknown/Not reported  
Content Description: Unknown/Not Reported  
Gallons: 640  
Vessel Indicator: TANK  
Tank Location: UNDERGROUND  
DEP Contractor: P

[Click here for Florida Oculus:](#)

VCP:

Name: JACKSON STREET PARKING LOT  
Address: 405 EAST KENNEDY BLVD  
City,State,Zip: TAMPA, FL 33602  
System: BF  
System Id: BF291702001  
Status: INACTIVE  
Activity Code: Brownfield Site Rehabilitation Agreement  
Comet Site Id: 359977  
Lat/Long (dms): 27 56 51.6986 / 82 27 22.9891  
Open Date: 12/29/2017  
Datum: NAD83  
Object of Interest: CAP\_RAP SITE  
Proximity: APPRX  
Accuracy: 3

Map ID  
Direction  
Distance  
Elevation

MAP FINDINGS

Site

Database(s)

EDR ID Number  
EPA ID Number

**TAMPA CITY-FLEET MAINT #7-JACKSON ST PARKING LOT (Continued)**

**U001354877**

Verification Method: DPHO  
Verification Date: 12/29/2017  
Collection Method: DPHO

**CLEANUP SITES:**

DEP Cleanup Site Key: 58707135  
Source Database Name: Compliance and Enforcement Tracking - Responsible Party waste cleanup under 62-780  
Source Database Id: COM\_359977  
CPAC Program Area Id: CU  
CLLC Cleanup Category Key: OTHCU  
RSC2 Remediation Status Key: PENDING  
Data Load Date: 05/28/2019  
OC3 Office Id: SWD  
Physical Address Line 2: Not reported  
OIC Object Of Interest Id: CAP\_R  
PC2 Proximity Id: APPRX  
Calc Coordinates Accuracy Level Id: 3  
CMC2 Coordinate Method Id: Digital Aerial Photography With Ground Control  
DC4 Datum Id: North American Datum of 1983  
VSC1 Verification Status: REVIEWED  
Collect Username: ANGULO\_Y  
Collect Date: 12/29/2017  
Collect Affiliation: Florida Department of Environmental Protection  
Map Source: IMAGERYWITHROADS  
Map Source Scale: 9027  
Interpolation Scale: Not reported  
Verifier Username: ANGULO\_Y  
Verifier Affiliation: DEPARTMENT OF ENVIRONMENTAL PROTECTION  
Verification Date: 12/29/2017  
Verified Coordinate Method Id: Digital Aerial Photography With Ground Control  
Source Database Name Code: COMET  
CMC2 Coordinate Method ID Code: DPHO  
DC4 Datum ID Code: NAD83  
Verified Coordinate Method ID Code: DPHO  
Comments: Not reported  
Latitude/Longitude (deg/min/sec): 27 56 51.6986 / 82 27 22.9891

DEP Cleanup Site Key: 58713553  
Source Database Name: Storage Tank Contamination Monitoring  
Source Database Id: 8625671  
CPAC Program Area Id: TK  
CLLC Cleanup Category Key: PETRO  
RSC2 Remediation Status Key: ACTIVE  
Data Load Date: 05/28/2019  
OC3 Office Id: SWD  
Physical Address Line 2: 310 N MARION ST  
OIC Object Of Interest Id: FACIL  
PC2 Proximity Id: EXACT  
Calc Coordinates Accuracy Level Id: 4  
CMC2 Coordinate Method Id: Digital Aerial Photography With Ground Control  
DC4 Datum Id: High Accuracy Reference Network  
VSC1 Verification Status: REVIEWED  
Collect Username: BACHMANN\_J  
Collect Date: 05/08/2008  
Collect Affiliation: DEPARTMENT OF ENVIRONMENTAL PROTECTION  
Map Source: 2004 DOQQs

Map ID  
Direction  
Distance  
Elevation

MAP FINDINGS

Site

Database(s)

EDR ID Number  
EPA ID Number

**TAMPA CITY-FLEET MAINT #7-JACKSON ST PARKING LOT (Continued)**

**U001354877**

Map Source Scale: 10  
Interpolation Scale: Not reported  
Verifier Username: BACHMANN\_J  
Verifier Affiliation: DEPARTMENT OF ENVIRONMENTAL PROTECTION  
Verification Date: 05/08/2008  
Verified Coordinate Method Id: Digital Aerial Photography With Ground Control  
Source Database Name Code: STCM  
CMC2 Coordinate Method ID Code: DPHO  
DC4 Datum ID Code: HARN  
Verified Coordinate Method ID Code: DPHO  
Comments: Not reported  
Latitude/Longitude (deg/min/sec): 27 56 51.2808 / 82 27 22.3632

DWM CONTAM:

Program Site Id: 8625671  
Lat DD: 27  
Lat MM: 56  
Lat SS: 51.2808  
Long DD: 82  
Long MM: 27  
Long SS: 22.3632  
Office/ District: SWD  
Program Area: Storage Tanks  
Offsite Contamination: Not reported  
Project Manager: Not reported  
Priority Score: 10  
Datum: 0  
Method: UNVR  
Facility Status: CLOSED  
Feature: Not reported  
Section: 24  
Township: 29S  
Range: 18E  
Staff Assigned: Not reported  
Priority (Y/N): Not reported

Program Site Id: 359977  
Lat DD: 27  
Lat MM: 56  
Lat SS: 51.6986  
Long DD: 82  
Long MM: 27  
Long SS: 22.9891  
Office/ District: SWD  
Program Area: Responsible Party  
Offsite Contamination: N  
Project Manager: CORE\_S  
Priority Score: Not reported  
Datum: 27  
Method: UNVR  
Facility Status: OPEN  
Feature: Not reported  
Section: Not reported  
Township: Not reported  
Range: Not reported  
Staff Assigned: CORE\_S  
Priority (Y/N): N

Map ID  
Direction  
Distance  
Elevation

MAP FINDINGS

Site

Database(s)

EDR ID Number  
EPA ID Number

TAMPA CITY-FLEET MAINT #7-JACKSON ST PARKING LOT (Continued)

U001354877

FL Financial Assurance 3:

Region: 3  
Facility ID: 8625671  
Facility Phone: 8138763536  
Facility Status: CLOSED  
Facility Type: H  
Type Description: Local Government  
DEP CO: P  
Financial Responsibility: EXEMPT-NOT REQUIRED  
Insurance Company: Not reported  
Effective Date: 08/06/2018  
Expire Date: Not reported  
Owner ID: 21538  
Owner Name: TAMPA CITY  
Owner Address: 1508 N CLARK AVE  
Owner Address2: Not reported  
Owner City,St,Zip: TAMPA, FL 33607  
Contact: RICK SCHONDER  
Resp Party Phone: 8133481005

RESP PARTY:

District: Southwest District  
Site Id: 359977  
Project Id: 358903  
Site Status: INACTIVE  
Project Manager: CORE\_S  
OGC Case Number: Not reported  
Initial Date Received: 12/29/2017  
Contaminants: Not reported  
Offsite Cont Impact: Not reported  
Priority Score: Not reported  
Datum: NAD83  
Method ID: DPHO  
Feature: Not reported  
Object Of Interest: CAP\_RAP SITE  
Proximity To Object: APPRX  
Collect Username: ANGULO\_Y  
Collect Affiliation: Florida Department of Environmental Protection  
Collect Program Id: CL  
Collect Date: 12/29/2017  
Map Series Used: IMAGERYWITHROADS  
Map Source Scale: 9027  
Interpolation Scale: 9027  
Coordinate Accuracy Id: 3  
Verify Method Id: DPHO  
Verifier Username: ANGULO\_Y  
Verifier Affiliation: DEPARTMENT OF ENVIRONMENTAL PROTECTION  
Verifying Program Id: CL  
Verification Date: 12/29/2017  
Decode for District: Southwest District  
Decode for Datum: North American Datum of 1983  
Decode for Method: Digital Aerial Photography With Ground Control  
Decode for Off Site COC: Not reported  
Decode for V\_Method: Digital Aerial Photography With Ground Control  
Latitude/Longitude (deg/min/sec): 27 56 51.6985999 / 82 27 22.9891000

Map ID  
Direction  
Distance  
Elevation

MAP FINDINGS

Site

Database(s)

EDR ID Number  
EPA ID Number

**CV409**     **JACKSON STREET PARKING LOT BROWNFIELD SITE**  
**NW**         **405 EAST KENNEDY BOULEVARD**  
**1/4-1/2**     **TAMPA, FL 33602**  
**0.291 mi.**  
**1538 ft.**     **Site 2 of 3 in cluster CV**

**FL BROWNFIELDS**     **S121604223**  
**FL CLEANUP SITES**     **N/A**

**Actual:**         BROWNFIELDS:  
**5 ft.**             Site Id:             BF291702001  
**Focus Map:**     Object Id:           325  
**6**                 County Code:        29  
                     Area Id:             BF291702000  
                     Area Name:         Jackson Street Parking Lot Brownfield Area  
                     SRCO Date:         Not reported  
                     District:            Southwest  
                     Acreage:            1.03364506  
                     Remediation:      Not reported  
                     BSRA Date:         12/29/2017  
                     X Coordinate:      551567.219  
                     Y Coordinate:      438940.9180  
                     Latitude:           27.9477000  
                     Longitude:         -82.4565000  
                     Lat DD:             27  
                     Lat MM:            56  
                     Lat SS:             51.88  
                     Long DD:           -82  
                     Long MM:           27  
                     Long SS:            23.42  
                     Source:             The City of Tampa  
                     Method:            PAPER  
                     Verification:      Not reported  
                     Date Verification: Not reported  
                     Comment:          Not reported  
                     User Name:         MCCLAIN\_B  
                     Datestamp:        01/04/2018

**BSRA:**  
Area Id:            BF291702000  
District:           Southwest  
Acreage:           1.03  
Site Id:            BF291702001  
Executed Date:   12/29/2017  
Issue Date:       Not reported  
Latitude:          27.9477000  
Longitude:        -82.4565000

**CLEANUP SITES:**  
DEP Cleanup Site Key:     58706384  
Source Database Name:     Not reported  
Source Database Id:        BF291702001  
CPAC Program Area Id:     BF  
CLLC Cleanup Category Key: BROWN  
RSC2 Remediation Status Key: ACTIVE  
Data Load Date:          05/28/2019  
OC3 Office Id:            SWD  
Physical Address Line 2:   Not reported  
OIC Object Of Interest Id: FACIL  
PC2 Proximity Id:         CENTR  
Calc Coordinates Accuracy Level Id: 3

Map ID  
Direction  
Distance  
Elevation

MAP FINDINGS

Site

Database(s)

EDR ID Number  
EPA ID Number

**JACKSON STREET PARKING LOT BROWNFIELD SITE (Continued)**

**S121604223**

CMC2 Coordinate Method Id: Unknown Method  
DC4 Datum Id: North American Datum of 1983  
VSC1 Verification Status: NOT REVIEWED  
Collect Username: Not reported  
Collect Date: Not reported  
Collect Affiliation: Not reported  
Map Source: Not reported  
Map Source Scale: Not reported  
Interpolation Scale: Not reported  
Verifier Username: MCCLAIN\_B  
Verifier Affiliation: FLORIDA DEPARTMENT OF ENVIRONMENTAL PROTECTION  
Verification Date: Not reported  
Verified Coordinate Method Id: Not reported  
Source Database Name Code: ARCSDE.DEP.BROWNFIELD\_SITES  
CMC2 Coordinate Method ID Code: UNKN  
DC4 Datum ID Code: NAD83  
Verified Coordinate Method ID Code: Not reported  
Comments: Not reported  
Latitude/Longitude (deg/min/sec): 27 56 51.88 / 82 27 23.42

**410**  
**WNW**  
**1/4-1/2**  
**0.293 mi.**  
**1548 ft.**

**SELF SERVICE SHOE STORES**  
**4307 S DALE MABRY HWY**  
**TAMPA, FL 33611**

**FL LUST** **U001356041**  
**FL UST** **N/A**  
**FL CLEANUP SITES**  
**FL DWM CONTAM**

**Actual:**  
**11 ft.**  
**Focus Map:**  
**8**

**LUST:**  
Region: STATE  
Facility Id: 8944742  
Facility Status: CLOSED  
Facility Type: C - Fuel user/Non-retail  
Facility Phone: (813)837-1578  
Facility Cleanup Rank: 8533  
District: Southwest District  
Lat/Long (dms): 27 54 10.62 / 82 30 26.69  
Section: Not reported  
Township: Not reported  
Range: Not reported  
Feature: Not reported  
Method: UNVR  
Datum: 0  
Score: 10  
Score Effective Date: 1997-11-04 00:00:00  
Score When Ranked: 10  
Operator: MORGAN ROGER  
Name Update: Not reported  
Address Update: Not reported

Petroleum Cleanup PCT Facility Score:  
Facility Cleanup Status: ONGO - ONGOING  
Contact: ROGER MORGAN  
Contact Company: SELF SERVICE SHOE STORES INC  
Contact Address: 4307 S DALE MABRY HWY  
Contact City/State/Zip: TAMPA, FL 33611  
Phone: (813)837-1578  
Bad Address Ind: N  
State: FL  
Zip: 33611, 1421

Map ID  
Direction  
Distance  
Elevation

MAP FINDINGS

Site

Database(s)

EDR ID Number  
EPA ID Number

**SELF SERVICE SHOE STORES (Continued)**

**U001356041**

Score: 10  
Score Effective Date: 1997-11-04 00:00:00  
Related Party ID: 19517  
Primary RP Role: ACCOUNT OWNER  
RP Begin Date: 1989-09-08  
RP Zip: 1421  
RP Extension: Not reported

Discharge Cleanup Summary:  
Discharge Date: 6/14/1990  
PCT Discharge Combined: Not reported  
Cleanup Required: R - CLEANUP REQUIRED  
Discharge Cleanup Status: RA - RA ONGOING  
Disch Cleanup Status Date: 9/19/1994  
Cleanup Work Status: INACTIVE  
Information Source: A - ABANDONED TANK RESTORATION  
Other Source Description: Not reported  
Eligibility Indicator: E - ELIGIBLE  
Site Manager: MONKUS\_M  
Site Mgr End Date: 4/18/2018  
Tank Office: PCTM5 - PETROLEUM CLEANUP TEAM 5

Petroleum Cleanup Program Eligibility:  
Facility ID: 8944742  
Discharge Date: 6/14/1990  
Pct Discharge Combined With: Not reported  
Cleanup Required: R - CLEANUP REQUIRED  
Discharge Cleanup Status: RA - RA ONGOING  
Disch Cleanup Status Date: 9/19/1994  
Cleanup Work Status: INACTIVE  
Information Source: A - ABANDONED TANK RESTORATION  
Other Source Description: Not reported  
Application Received Date: 3/25/1991  
Cleanup Program: A - ABANDONED TANK RESTORATION PROGRAM  
Eligibility Status: 4/15/1992  
Elig Status Date: 4/15/1992  
Letter Of Intent Date: 3/25/1991  
Redetermined: No  
Inspection Date: 6/14/1990  
Site Manager: MONKUS\_M  
Site Mgr End Date: 4/18/2018  
Tank Office: PCTM5 - PETROLEUM CLEANUP TEAM 5  
Deductible Amount: 500  
Deductible Paid To Date: 500  
Co-Pay Amount: 0  
Co-Pay Paid To Date: 0  
Cap Amount: Not reported

Contaminated Media:  
Discharge Date: 6/14/1990  
Pct Discharge Combined With: Not reported  
Cleanup Required: R - CLEANUP REQUIRED  
Discharge Cleanup Status: RA - RA ONGOING  
Disch Cleanup Status Date: 9/19/1994  
Cleanup Work Status: INACTIVE  
Information Source: A - ABANDONED TANK RESTORATION  
Other Source Description: Not reported  
Elig Indicator: E - ELIGIBLE



Map ID  
Direction  
Distance  
Elevation

MAP FINDINGS

Site

Database(s)

EDR ID Number  
EPA ID Number

**SELF SERVICE SHOE STORES (Continued)**

**U001356041**

Site Manager: MONKUS\_M  
Site Mgr End Date: 4/18/2018  
Tank Office: PCTM5 - PETROLEUM CLEANUP TEAM  
Contaminated Drinking Wells: 0  
Contaminated Monitoring Well: No  
Contaminated Soil: Yes  
Contaminated Surface Water: No  
Contaminated Ground Water: Yes  
Pollutant: B - Unleaded Gas  
Pollutant Other Description: Not reported  
Gallons Discharged: Not reported

Task Information:

District: SWD  
Facility ID: 8944742  
Facility Status: CLOSED  
Facility Type: C - Fuel user/Non-retail -  
County: HILLSBOROUGH  
County ID: 29  
Cleanup Eligibility Status: E  
Source Effective Date: Not reported  
Discharge Date: 06-14-1990  
Cleanup Required: R - CLEANUP REQUIRED  
Discharge Cleanup Status: RA - RA ONGOING  
Disch Cleanup Status Date: 09-19-1994  
SRC Action Type: -  
SRC Submit Date: Not reported  
SRC Review Date: Not reported  
SRC Completion Status: -  
SRC Issue Date: Not reported  
SRC Comment: Not reported  
Cleanup Work Status: INACTIVE  
Site Mgr: MONKUS\_M  
Site Mgr End Date: 04-18-2018  
Tank Office: PCTM5 - Team 5  
SR Task ID: 47347  
SR Cleanup Responsible: -  
SR Funding Eligibility Type: -  
SR Actual Cost: Not reported  
SR Completion Date: Not reported  
SR Payment Date: Not reported  
SR Oral Date: Not reported  
SR Written Date: Not reported  
SR Soil Removal: Not reported  
SR Free Product Removal: Not reported  
SR Soil Tonnage Removed: Not reported  
SR Soil Treatment: Not reported  
SR Other Treatment: Not reported  
SR Alternate Proc Received Date: Not reported  
SR Alternate Procedure Status: Not reported  
SR Alternate Procedure Status Date: Not reported  
SR Alternate Procedure Comments: Not reported  
SA Task ID: 47348  
SA Cleanup Responsible: -  
SA Funding Eligibility Type: -  
SA Actual Cost: Not reported  
SA Completion Date: 01-18-1994  
SA Payment Date: Not reported

Map ID  
Direction  
Distance  
Elevation

MAP FINDINGS

Site

Database(s)

EDR ID Number  
EPA ID Number

**SELF SERVICE SHOE STORES (Continued)**

**U001356041**

RAP Task ID: 47349  
RAP Cleanup Responsible ID: RP - RESPONSIBLE PARTY  
RAP Funding Eligibility Type: -  
RAP Actual Cost: Not reported  
RAP Completion Date: 02-24-1994  
RAP Payment Date: Not reported  
RAP Last Order Approved: 1994-02-24 00:00:00  
RA Task ID: 47350  
RA Cleanup Responsible: RP - RESPONSIBLE PARTY  
RA Funding Eligibility Type: -  
RA Years to Complete: Not reported  
RA Actual Cost: Not reported

Click here for Florida Oculus:

UST:

Facility Id: 8944742  
Facility Status: CLOSED  
Type Description: Fuel user/Non-retail  
Facility Phone: 8138371578  
Region: STATE  
Positioning Method: UNVR  
Lat/Long (dms): 27 54 9 / 82 30 27

Owner:

Owner Id: 19517  
Owner Name: SELF SERVICE SHOE STORES INC  
Owner Address: 4307 S DALE MABRY HWY  
Owner Address 2: Not reported  
Owner City,St,Zip: TAMPA, FL 33611  
Owner Contact: ROGER MORGAN  
Owner Phone: 8138371578

Tank Info:

Name: SELF SERVICE SHOE STORES  
Address: 4307 S DALE MABRY HWY  
Tank Id: 1  
Status: Removed  
Status Date: 6/30/1990  
Install Date: 6/1/1978  
Substance: Unleaded gas  
Content Description: Unleaded Gas  
Gallons: 1000  
Vessel Indicator: TANK  
Tank Location: UNDERGROUND  
DEP Contractor: P

Name: SELF SERVICE SHOE STORES  
Address: 4307 S DALE MABRY HWY  
Tank Id: 2  
Status: Removed  
Status Date: 6/30/1990  
Install Date: 6/1/1978  
Substance: Unleaded gas  
Content Description: Unleaded Gas  
Gallons: 1000  
Vessel Indicator: TANK

Map ID  
Direction  
Distance  
Elevation

MAP FINDINGS

Site

Database(s)

EDR ID Number  
EPA ID Number

**SELF SERVICE SHOE STORES (Continued)**

**U001356041**

Tank Location: UNDERGROUND  
DEP Contractor: P

[Click here for Florida Oculus:](#)

**CLEANUP SITES:**

DEP Cleanup Site Key: 58717725  
Source Database Name: Storage Tank Contamination Monitoring  
Source Database Id: 8944742  
CPAC Program Area Id: TK  
CLLC Cleanup Category Key: PETRO  
RSC2 Remediation Status Key: PENDING  
Data Load Date: 05/28/2019  
OC3 Office Id: SWD  
Physical Address Line 2: Not reported  
OIC Object Of Interest Id: FACIL  
PC2 Proximity Id: APPRX  
Calc Coordinates Accuracy Level Id: 4  
CMC2 Coordinate Method Id: Digital Aerial Photography With Ground Control  
DC4 Datum Id: High Accuracy Reference Network  
VSC1 Verification Status: REVIEWED  
Collect Username: ROSELLI\_J  
Collect Date: 07/19/2005  
Collect Affiliation: DEPARTMENT OF ENVIRONMENTAL PR  
Map Source: 1999 doqs  
Map Source Scale: 4078  
Interpolation Scale: Not reported  
Verifier Username: ROSELLI\_J  
Verifier Affiliation: DEPARTMENT OF ENVIRONMENTAL PR  
Verification Date: 07/19/2005  
Verified Coordinate Method Id: Digital Aerial Photography With Ground Control  
Source Database Name Code: STCM  
CMC2 Coordinate Method ID Code: DPHO  
DC4 Datum ID Code: HARN  
Verified Coordinate Method ID Code: DPHO  
Comments: Not reported  
Latitude/Longitude (deg/min/sec): 27 54 10.62 / 82 30 26.69

**DWM CONTAM:**

Program Site Id: 8944742  
Lat DD: 27  
Lat MM: 54  
Lat SS: 10.62  
Long DD: 82  
Long MM: 30  
Long SS: 26.69  
Office/ District: SWD  
Program Area: Storage Tanks  
Offsite Contamination: Not reported  
Project Manager: Not reported  
Priority Score: 10  
Datum: 0  
Method: UNVR  
Facility Status: CLOSED  
Feature: Not reported

Map ID  
Direction  
Distance  
Elevation

MAP FINDINGS

Site

Database(s)

EDR ID Number  
EPA ID Number

**SELF SERVICE SHOE STORES (Continued)**

**U001356041**

Section: Not reported  
Township: Not reported  
Range: Not reported  
Staff Assigned: Not reported  
Priority (Y/N): Not reported

**CW411  
NE  
1/4-1/2  
0.295 mi.  
1560 ft.**

**TM TAMPA LLC  
1216 E MADISON ST  
TAMPA, FL 33602**

**FL CLEANUP SITES  
FL DWM CONTAM**

**S115811856  
N/A**

**Site 1 of 5 in cluster CW**

**Actual:  
10 ft.**

**CLEANUP SITES:**

**Focus Map:  
3**

DEP Cleanup Site Key: 58718654  
Source Database Name: Storage Tank Contamination Monitoring  
Source Database Id: 9813924  
CPAC Program Area Id: TK  
CLLC Cleanup Category Key: PETRO  
RSC2 Remediation Status Key: PENDING  
Data Load Date: 05/28/2019  
OC3 Office Id: SWD  
Physical Address Line 2: Not reported  
OIC Object Of Interest Id: FACIL  
PC2 Proximity Id: CENTR  
Calc Coordinates Accuracy Level Id: 4  
CMC2 Coordinate Method Id: Digital Aerial Photography With Ground Control  
DC4 Datum Id: North American Datum of 1983  
VSC1 Verification Status: REVIEWED  
Collect Username: Williams\_CA  
Collect Date: 11/19/2013  
Collect Affiliation: DEPARTMENT OF ENVIRONMENTAL PROTECTION  
Map Source: imagery\_04\_09  
Map Source Scale: 5000  
Interpolation Scale: Not reported  
Verifier Username: Williams\_CA  
Verifier Affiliation: DEPARTMENT OF ENVIRONMENTAL PROTECTION  
Verification Date: 11/19/2013  
Verified Coordinate Method Id: Digital Aerial Photography With Ground Control  
Source Database Name Code: STCM  
CMC2 Coordinate Method ID Code: DPHO  
DC4 Datum ID Code: NAD83  
Verified Coordinate Method ID Code: DPHO  
Comments: Not reported  
Latitude/Longitude (deg/min/sec): 27 57 7.2 / 82 26 52.8

**DWM CONTAM:**

Program Site Id: 9813924  
Lat DD: 27  
Lat MM: 57  
Lat SS: 7.2  
Long DD: 82  
Long MM: 26  
Long SS: 52.8  
Office/ District: SWD  
Program Area: Storage Tanks  
Offsite Contamination: Not reported  
Project Manager: Not reported

Map ID  
Direction  
Distance  
Elevation

MAP FINDINGS

Site

Database(s)

EDR ID Number  
EPA ID Number

**TM TAMPA LLC (Continued)**

**S115811856**

Priority Score: Not reported  
Datum: Not reported  
Method: Not reported  
Facility Status: CLOSED  
Feature: Not reported  
Section: Not reported  
Township: Not reported  
Range: Not reported  
Staff Assigned: Not reported  
Priority (Y/N): Not reported

**CW412  
NE  
1/4-1/2  
0.295 mi.  
1560 ft.**

**TM TAMPA LLC  
1216 E MADISON ST  
TAMPA, FL 33602  
Site 2 of 5 in cluster CW**

**FL LUST U004218971  
FL TANKS N/A**

**Actual:  
10 ft.  
Focus Map:  
3**

**LUST:**  
Region: STATE  
Facility Id: 9813924  
Facility Status: CLOSED  
Facility Type: Z - Other Regulated Facility  
Facility Phone: (813)321-1982  
Facility Cleanup Rank: Not reported  
District: Southwest District  
Lat/Long (dms): 27 57 7.2 / 82 26 52.8  
Section: Not reported  
Township: Not reported  
Range: Not reported  
Feature: Not reported  
Method: Not reported  
Datum: Not reported  
Score: Not reported  
Score Effective Date: Not reported  
Score When Ranked: Not reported  
Operator: KEN STOLTENBERG  
Name Update: Not reported  
Address Update: Not reported

**Petroleum Cleanup PCT Facility Score:**

Facility Cleanup Status: ONGO - ONGOING  
Contact: KEN STOLTENBERG  
Contact Company: TM TAMPA LLC  
Contact Address: 511 W BAY ST #350  
Contact City/State/Zip: TAMPA, FL 33606  
Phone: (813)321-1982  
Bad Address Ind: N  
State: FL  
Zip: 33602  
Score: Not reported  
Score Effective Date: Not reported  
Related Party ID: 69536  
Primary RP Role: ACCOUNT OWNER  
RP Begin Date: 2013-11-15  
RP Zip: Not reported  
RP Extension: Not reported

Map ID  
Direction  
Distance  
Elevation

MAP FINDINGS

Site

Database(s)

EDR ID Number  
EPA ID Number

**TM TAMPA LLC (Continued)**

**U004218971**

Discharge Cleanup Summary:

Discharge Date: 7/1/2013  
PCT Discharge Combined: Not reported  
Cleanup Required: R - CLEANUP REQUIRED  
Discharge Cleanup Status: SA - SA ONGOING  
Disch Cleanup Status Date: 4/9/2014  
Cleanup Work Status: INACTIVE  
Information Source: D - DISCHARGE NOTIFICATION  
Other Source Description: Not reported  
Eligibility Indicator: I - INELIGIBLE  
Site Manager: HEINTZ\_C  
Site Mgr End Date: 6/30/2014  
Tank Office: PCLP29 - HILLSBOROUGH ENVIRONMENTAL PROTECTION COMMISSION

Contaminated Media:

Discharge Date: 7/1/2013  
Pct Discharge Combined With: Not reported  
Cleanup Required: R - CLEANUP REQUIRED  
Discharge Cleanup Status: SA - SA ONGOING  
Disch Cleanup Status Date: 4/9/2014  
Cleanup Work Status: INACTIVE  
Information Source: D - DISCHARGE NOTIFICATION  
Other Source Description: Not reported  
Elig Indicator: I - INELIGIBLE  
Site Manager: HEINTZ\_C  
Site Mgr End Date: 6/30/2014  
Tank Office: PCLP29 - HILLSBOROUGH ENVIRONM  
Contaminated Drinking Wells: Not reported  
Contaminated Monitoring Well: No  
Contaminated Soil: No  
Contaminated Surface Water: No  
Contaminated Ground Water: Yes  
Pollutant: Y - Unknown/Not Reported  
Pollutant Other Description: Petroleum related compounds  
Gallons Discharged: Not reported

Task Information:

District: SWD  
Facility ID: 9813924  
Facility Status: CLOSED  
Facility Type: Z - Other Regulated Facility -  
County: HILLSBOROUGH  
County ID: 29  
Cleanup Eligibility Status: I  
Source Effective Date: Not reported  
Discharge Date: 07-01-2013  
Cleanup Required: R - CLEANUP REQUIRED  
Discharge Cleanup Status: SA - SA ONGOING  
Disch Cleanup Status Date: 04-09-2014  
SRC Action Type: -  
SRC Submit Date: Not reported  
SRC Review Date: Not reported  
SRC Completion Status: -  
SRC Issue Date: Not reported  
SRC Comment: Not reported  
Cleanup Work Status: INACTIVE  
Site Mgr: HEINTZ\_C  
Site Mgr End Date: 06-30-2014

Map ID  
Direction  
Distance  
Elevation

MAP FINDINGS

Site

Database(s)

EDR ID Number  
EPA ID Number

**TM TAMPA LLC (Continued)**

**U004218971**

Tank Office: PCLP29 - Hillsborough County  
SR Task ID: Not reported  
SR Cleanup Responsible: -  
SR Funding Eligibility Type: -  
SR Actual Cost: Not reported  
SR Completion Date: Not reported  
SR Payment Date: Not reported  
SR Oral Date: Not reported  
SR Written Date: Not reported  
SR Soil Removal: Not reported  
SR Free Product Removal: Not reported  
SR Soil Tonnage Removed: Not reported  
SR Soil Treatment: Not reported  
SR Other Treatment: Not reported  
SR Alternate Proc Received Date: Not reported  
SR Alternate Procedure Status: Not reported  
SR Alternate Procedure Status Date: Not reported  
SR Alternate Procedure Comments: Not reported  
SA Task ID: 90889  
SA Cleanup Responsible: -  
SA Funding Eligibility Type: -  
SA Actual Cost: Not reported  
SA Completion Date: Not reported  
SA Payment Date: Not reported  
RAP Task ID: Not reported  
RAP Cleanup Responsible ID: -  
RAP Funding Eligibility Type: -  
RAP Actual Cost: Not reported  
RAP Completion Date: Not reported  
RAP Payment Date: Not reported  
RAP Last Order Approved: Not reported  
RA Task ID: Not reported  
RA Cleanup Responsible: -  
RA Funding Eligibility Type: -  
RA Years to Complete: Not reported  
RA Actual Cost: Not reported

[Click here for Florida Oculus:](#)

**TANKS:**

Name: TM TAMPA LLC  
Address: 1216 E MADISON ST  
City,State,Zip: TAMPA, FL 33602  
Facility ID: 9813924  
Facility Phone: 8133211982  
Facility Status: CLOSED  
Facility Type: Z  
Type Description: Other Regulated Facility  
Dep Co: P  
Lat/Lon Deg Min Sec: Not reported

Map ID  
Direction  
Distance  
Elevation

MAP FINDINGS

Site

Database(s)

EDR ID Number  
EPA ID Number

413      **KAUFFMAN TIRE SERVICE OF GA INC**  
**WNW**      **601 N MORGAN ST**  
**1/4-1/2**      **TAMPA, FL 33602**  
**0.297 mi.**  
**1567 ft.**

**FL SWF/LF**      **U001355480**  
**FL LUST**      **N/A**  
**FL UST**

**Actual:**  
**15 ft.**

**Focus Map:**  
**2**

**SWF/LF:**  
Name: BUDDY/DEANNA LONG  
Address: 601 N MORGAN ST  
City,State,Zip: TAMPA, FL 33602  
Facility ID: 96435  
District: SWD  
Lat/Long: :: / ::  
Class Type: 754  
Classification: WASTE TIRE COLLECTOR  
Class Status: INACTIVE (I)  
Section: Not reported  
Township: Not reported  
Range: Not reported  
Responsible Authority Name: Not reported  
Responsible Authority Address: Not reported  
Responsible Authority City,St,Zip: Not reported  
Responsible Authority Phone: Not reported  
EMail Address1: Not reported  
EMail Address2: Not reported  
Site Supervisor Name: Not reported  
Site Supervisor Addr: Not reported  
Site Supervisor City/State/Zip: Not reported  
Site Supervisor Telephone: Not reported  
Land Owner Name: Not reported  
Land Owner Address: Not reported  
Land Owner City/State/Zip: Not reported  
Land Owner Telephone: Not reported

[Click here for Florida Oculus:](#)

**LUST:**  
Region: STATE  
Facility Id: 8733857  
Facility Status: CLOSED  
Facility Type: C - Fuel user/Non-retail  
Facility Phone: (813)229-0874  
Facility Cleanup Rank: Not reported  
District: Southwest District  
Lat/Long (dms): 27 57 2.0004 / 82 27 21.0075  
Section: Not reported  
Township: Not reported  
Range: Not reported  
Feature: Not reported  
Method: UNVR  
Datum: 0  
Score: 20  
Score Effective Date: 1997-11-04 00:00:00  
Score When Ranked: Not reported  
Operator: GRANDOFF INVESTMENTS  
Name Update: 2000-07-07 00:00:00  
Address Update: Not reported

Petroleum Cleanup PCT Facility Score:



Map ID  
Direction  
Distance  
Elevation

MAP FINDINGS

Site

Database(s)

EDR ID Number  
EPA ID Number

**KAUFFMAN TIRE SERVICE OF GA INC (Continued)**

**U001355480**

Facility Cleanup Status: CMPL - COMPLETED  
Contact: DEBBIE DEVOE  
Contact Company: GRANDOFF INVESTMENTS INC  
Contact Address: 412 E MADISON ST #1100  
Contact City/State/Zip: TAMPA, FL 33602  
Phone: (813)229-0874  
Bad Address Ind: N  
State: FL  
Zip: 33602, 3907  
Score: 20  
Score Effective Date: 1997-11-04 00:00:00  
Related Party ID: 8744  
Primary RP Role: ACCOUNT OWNER  
RP Begin Date: 1993-12-17  
RP Zip: 4697  
RP Extension: Not reported

**Discharge Cleanup Summary:**

Discharge Date: 12/8/1989  
PCT Discharge Combined: Not reported  
Cleanup Required: R - CLEANUP REQUIRED  
Discharge Cleanup Status: NFA - NFA COMPLETE  
Disch Cleanup Status Date: 2/21/1996  
Cleanup Work Status: COMPLETED  
Information Source: D - DISCHARGE NOTIFICATION  
Other Source Description: Not reported  
Eligibility Indicator: E - ELIGIBLE  
Site Manager: MCKELVEY\_M  
Site Mgr End Date: 11/3/2000  
Tank Office: PCLP29 - HILLSBOROUGH ENVIRONMENTAL PROTECTION COMMISSION

**Petroleum Cleanup Program Eligibility:**

Facility ID: 8733857  
Discharge Date: 12/8/1989  
Pct Discharge Combined With: Not reported  
Cleanup Required: R - CLEANUP REQUIRED  
Discharge Cleanup Status: NFA - NFA COMPLETE  
Disch Cleanup Status Date: 2/21/1996  
Cleanup Work Status: COMPLETED  
Information Source: D - DISCHARGE NOTIFICATION  
Other Source Description: Not reported  
Application Received Date: 6/30/1992  
Cleanup Program: A - ABANDONED TANK RESTORATION PROGRAM  
Eligibility Status: 1/18/1994  
Elig Status Date: 1/18/1994  
Letter Of Intent Date: 6/30/1992  
Redetermined: No  
Inspection Date: 3/8/1991  
Site Manager: MCKELVEY\_M  
Site Mgr End Date: 11/3/2000  
Tank Office: PCLP29 - HILLSBOROUGH ENVIRONMENTAL PROTECTION COMMISSION  
Deductible Amount: 500  
Deductible Paid To Date: 0  
Co-Pay Amount: 0  
Co-Pay Paid To Date: 0  
Cap Amount: Not reported

Map ID  
Direction  
Distance  
Elevation

MAP FINDINGS

Site

Database(s)

EDR ID Number  
EPA ID Number

**KAUFFMAN TIRE SERVICE OF GA INC (Continued)**

**U001355480**

Contaminated Media:

Discharge Date: 12/8/1989  
Pct Discharge Combined With: Not reported  
Cleanup Required: R - CLEANUP REQUIRED  
Discharge Cleanup Status: NFA - NFA COMPLETE  
Disch Cleanup Status Date: 2/21/1996  
Cleanup Work Status: COMPLETED  
Information Source: D - DISCHARGE NOTIFICATION  
Other Source Description: Not reported  
Elig Indicator: E - ELIGIBLE  
Site Manager: MCKELVEY\_M  
Site Mgr End Date: 11/3/2000  
Tank Office: PCLP29 - HILLSBOROUGH ENVIRONM  
Contaminated Drinking Wells: 0  
Contaminated Monitoring Well: Yes  
Contaminated Soil: No  
Contaminated Surface Water: No  
Contaminated Ground Water: No  
Pollutant: L - Waste Oil  
Pollutant Other Description: Not reported  
Gallons Discharged: Not reported  
Discharge Date: 12/8/1989  
Pct Discharge Combined With: Not reported  
Cleanup Required: R - CLEANUP REQUIRED  
Discharge Cleanup Status: NFA - NFA COMPLETE  
Disch Cleanup Status Date: 2/21/1996  
Cleanup Work Status: COMPLETED  
Information Source: D - DISCHARGE NOTIFICATION  
Other Source Description: Not reported  
Elig Indicator: E - ELIGIBLE  
Site Manager: MCKELVEY\_M  
Site Mgr End Date: 11/3/2000  
Tank Office: PCLP29 - HILLSBOROUGH ENVIRONM  
Contaminated Drinking Wells: 0  
Contaminated Monitoring Well: Yes  
Contaminated Soil: No  
Contaminated Surface Water: No  
Contaminated Ground Water: No  
Pollutant: P - Generic Gasoline  
Pollutant Other Description: Not reported  
Gallons Discharged: Not reported

Task Information:

District: SWD  
Facility ID: 8733857  
Facility Status: CLOSED  
Facility Type: C - Fuel user/Non-retail -  
County: HILLSBOROUGH  
County ID: 29  
Cleanup Eligibility Status: E  
Source Effective Date: 02-21-1996  
Discharge Date: 12-08-1989  
Cleanup Required: R - CLEANUP REQUIRED  
Discharge Cleanup Status: NFA - NFA COMPLETE  
Disch Cleanup Status Date: 02-21-1996  
SRC Action Type: NFA - NO FURTHER ACTION  
SRC Submit Date: 01-29-1995

Map ID  
Direction  
Distance  
Elevation

MAP FINDINGS

Site

Database(s)

EDR ID Number  
EPA ID Number

**KAUFFMAN TIRE SERVICE OF GA INC (Continued)**

**U001355480**

SRC Review Date: 02-07-1996  
SRC Completion Status: A - APPROVED  
SRC Issue Date: 02-21-1996  
SRC Comment: WASTE OIL ONLY  
Cleanup Work Status: COMPLETED  
Site Mgr: MCKELVEY\_M  
Site Mgr End Date: 11-03-2000  
Tank Office: PCLP29 - Hillsborough County  
SR Task ID: Not reported  
SR Cleanup Responsible: -  
SR Funding Eligibility Type: -  
SR Actual Cost: Not reported  
SR Completion Date: Not reported  
SR Payment Date: Not reported  
SR Oral Date: Not reported  
SR Written Date: Not reported  
SR Soil Removal: Not reported  
SR Free Product Removal: Not reported  
SR Soil Tonnage Removed: Not reported  
SR Soil Treatment: Not reported  
SR Other Treatment: Not reported  
SR Alternate Proc Received Date: Not reported  
SR Alternate Procedure Status: Not reported  
SR Alternate Procedure Status Date: Not reported  
SR Alternate Procedure Comments: Not reported  
SA Task ID: 45876  
SA Cleanup Responsible: -  
SA Funding Eligibility Type: -  
SA Actual Cost: Not reported  
SA Completion Date: 02-07-1996  
SA Payment Date: Not reported  
RAP Task ID: Not reported  
RAP Cleanup Responsible ID: -  
RAP Funding Eligibility Type: -  
RAP Actual Cost: Not reported  
RAP Completion Date: Not reported  
RAP Payment Date: Not reported  
RAP Last Order Approved: Not reported  
RA Task ID: 45877  
RA Cleanup Responsible: -  
RA Funding Eligibility Type: -  
RA Years to Complete: Not reported  
RA Actual Cost: Not reported

[Click here for Florida Oculus:](#)

UST:

Facility Id: 8733857  
Facility Status: CLOSED  
Type Description: Fuel user/Non-retail  
Facility Phone: 8132290874  
Region: STATE  
Positioning Method: UNVR  
Lat/Long (dms): 27 57 47 / 82 22 50

Owner:

Owner Id: 8744

Map ID  
Direction  
Distance  
Elevation

MAP FINDINGS

Site

Database(s)

EDR ID Number  
EPA ID Number

**KAUFFMAN TIRE SERVICE OF GA INC (Continued)**

**U001355480**

Owner Name: GRANDOFF INVESTMENTS INC  
Owner Address: 412 E MADISON ST #1100  
Owner Address 2: Not reported  
Owner City,St,Zip: TAMPA, FL 33602  
Owner Contact: DEBBIE DEVOE  
Owner Phone: 8132290874

Tank Info:

Name: KAUFFMAN TIRE SERVICE OF GA INC  
Address: 601 N MORGAN ST  
Tank Id: 1  
Status: Removed  
Status Date: 2/28/1990  
Install Date: 12/1/1983  
Substance: Waste oil  
Content Description: Waste Oil  
Gallons: 500  
Vessel Indicator: TANK  
Tank Location: UNDERGROUND  
DEP Contractor: P

[Click here for Florida Oculus:](#)

**CV414 LAND TRUST #1**  
**NNW 401-405 E KENNEDY BLVD**  
**1/4-1/2 TAMPA, FL 33602**  
**0.298 mi.**  
**1575 ft. Site 3 of 3 in cluster CV**

**FL LUST U003335690**  
**FL UST N/A**  
**FL CLEANUP SITES**  
**FL DWM CONTAM**

**Actual:**  
**4 ft.**

**LUST:**

**Focus Map:**  
**6**

Region: STATE  
Facility Id: 9700997  
Facility Status: CLOSED  
Facility Type: A - Retail Station  
Facility Phone: Not reported  
Facility Cleanup Rank: 8533  
District: Southwest District  
Lat/Long (dms): 27 56 51.9488 / 82 27 23.6117  
Section: 0  
Township: 29S  
Range: 18E  
Feature: Not reported  
Method: UNVR  
Datum: Not reported  
Score: 10  
Score Effective Date: 2003-09-29 00:00:00  
Score When Ranked: 10  
Operator: Not reported  
Name Update: Not reported  
Address Update: Not reported

Discharge Cleanup Summary:

Discharge Date: 8/25/1997  
PCT Discharge Combined: Not reported  
Cleanup Required: R - CLEANUP REQUIRED  
Discharge Cleanup Status: SA - SA ONGOING  
Disch Cleanup Status Date: 6/20/2016

Map ID  
Direction  
Distance  
Elevation

MAP FINDINGS

Site

Database(s)

EDR ID Number  
EPA ID Number

**LAND TRUST #1 (Continued)**

**U003335690**

Cleanup Work Status: INACTIVE  
Information Source: D - DISCHARGE NOTIFICATION  
Other Source Description: Not reported  
Eligibility Indicator: E - ELIGIBLE  
Site Manager: SCARBOROUGH\_B  
Site Mgr End Date: Not reported  
Tank Office: PCTM1 - PETROLEUM CLEANUP TEAM 1

Petroleum Cleanup Program Eligibility:  
Facility ID: 9700997  
Discharge Date: 8/25/1997  
Pct Discharge Combined With: Not reported  
Cleanup Required: R - CLEANUP REQUIRED  
Discharge Cleanup Status: SA - SA ONGOING  
Disch Cleanup Status Date: 6/20/2016  
Cleanup Work Status: INACTIVE  
Information Source: D - DISCHARGE NOTIFICATION  
Other Source Description: Not reported  
Application Received Date: 8/29/1997  
Cleanup Program: C - PETROLEUM CLEANUP PARTICIPATION PROGRAM  
Eligibility Status: 9/9/1997  
Elig Status Date: 9/9/1997  
Letter Of Intent Date: 8/29/1997  
Redetermined: No  
Inspection Date: 8/27/1997  
Site Manager: SCARBOROUGH\_B  
Site Mgr End Date: Not reported  
Tank Office: PCTM1 - PETROLEUM CLEANUP TEAM 1  
Deductible Amount: Not reported  
Deductible Paid To Date: 0  
Co-Pay Amount: 25  
Co-Pay Paid To Date: 0  
Cap Amount: 400000

Contaminated Media:  
Discharge Date: 8/25/1997  
Pct Discharge Combined With: Not reported  
Cleanup Required: R - CLEANUP REQUIRED  
Discharge Cleanup Status: SA - SA ONGOING  
Disch Cleanup Status Date: 6/20/2016  
Cleanup Work Status: INACTIVE  
Information Source: D - DISCHARGE NOTIFICATION  
Other Source Description: Not reported  
Elig Indicator: E - ELIGIBLE  
Site Manager: SCARBOROUGH\_B  
Site Mgr End Date: Not reported  
Tank Office: PCTM1 - PETROLEUM CLEANUP TEAM 1  
Contaminated Drinking Wells: 0  
Contaminated Monitoring Well: Yes  
Contaminated Soil: No  
Contaminated Surface Water: No  
Contaminated Ground Water: No  
Pollutant: A - Leaded Gas  
Pollutant Other Description: Not reported  
Gallons Discharged: Not reported  
Discharge Date: 8/25/1997  
Pct Discharge Combined With: Not reported  
Cleanup Required: R - CLEANUP REQUIRED

Map ID  
Direction  
Distance  
Elevation

MAP FINDINGS

Site

Database(s)

EDR ID Number  
EPA ID Number

**LAND TRUST #1 (Continued)**

**U003335690**

Discharge Cleanup Status: SA - SA ONGOING  
Disch Cleanup Status Date: 6/20/2016  
Cleanup Work Status: INACTIVE  
Information Source: D - DISCHARGE NOTIFICATION  
Other Source Description: Not reported  
Elig Indicator: E - ELIGIBLE  
Site Manager: SCARBOROUGH\_B  
Site Mgr End Date: Not reported  
Tank Office: PCTM1 - PETROLEUM CLEANUP TEAM  
Contaminated Drinking Wells: 0  
Contaminated Monitoring Well: Yes  
Contaminated Soil: No  
Contaminated Surface Water: No  
Contaminated Ground Water: No  
Pollutant: M - Fuel Oil - Onsite Heat  
Pollutant Other Description: Not reported  
Gallons Discharged: Not reported

Task Information:

District: SWD  
Facility ID: 9700997  
Facility Status: CLOSED  
Facility Type: A - Retail Station -  
HILLSBOROUGH  
County: 29  
County ID: 29  
Cleanup Eligibility Status: E  
Source Effective Date: Not reported  
Discharge Date: 08-25-1997  
Cleanup Required: R - CLEANUP REQUIRED  
Discharge Cleanup Status: SA - SA ONGOING  
Disch Cleanup Status Date: 06-20-2016  
SRC Action Type: -  
SRC Submit Date: Not reported  
SRC Review Date: Not reported  
SRC Completion Status: -  
SRC Issue Date: Not reported  
SRC Comment: Not reported  
Cleanup Work Status: INACTIVE  
Site Mgr: SCARBOROUGH\_B  
Site Mgr End Date: Not reported  
Tank Office: PCTM1 - Team 1  
SR Task ID: Not reported  
SR Cleanup Responsible: -  
SR Funding Eligibility Type: -  
SR Actual Cost: Not reported  
SR Completion Date: Not reported  
SR Payment Date: Not reported  
SR Oral Date: Not reported  
SR Written Date: Not reported  
SR Soil Removal: Not reported  
SR Free Product Removal: Not reported  
SR Soil Tonnage Removed: Not reported  
SR Soil Treatment: Not reported  
SR Other Treatment: Not reported  
SR Alternate Proc Received Date: Not reported  
SR Alternate Procedure Status: Not reported  
SR Alternate Procedure Status Date: Not reported  
SR Alternate Procedure Comments: Not reported

Map ID  
Direction  
Distance  
Elevation

MAP FINDINGS

Site

Database(s)

EDR ID Number  
EPA ID Number

**LAND TRUST #1 (Continued)**

**U003335690**

SA Task ID: 93207  
SA Cleanup Responsible: -  
SA Funding Eligibility Type: -  
SA Actual Cost: Not reported  
SA Completion Date: Not reported  
SA Payment Date: Not reported  
RAP Task ID: Not reported  
RAP Cleanup Responsible ID: -  
RAP Funding Eligibility Type: -  
RAP Actual Cost: Not reported  
RAP Completion Date: Not reported  
RAP Payment Date: Not reported  
RAP Last Order Approved: Not reported  
RA Task ID: Not reported  
RA Cleanup Responsible: -  
RA Funding Eligibility Type: -  
RA Years to Complete: Not reported  
RA Actual Cost: Not reported

[Click here for Florida Oculus:](#)

UST:

Facility Id: 9700997  
Facility Status: CLOSED  
Type Description: Retail Station  
Facility Phone: Not reported  
Region: STATE  
Positioning Method: UNVR  
Lat/Long (dms): 27 56 54 / 82 27 25

Owner Records Not Found for this facility id:

Tank Info:

Name: LAND TRUST #1  
Address: 401-405 E KENNEDY BLVD  
Tank Id: 1  
Status: Removed  
Status Date: 8/29/1997  
Install Date: Not reported  
Substance: Generic gasoline  
Content Description: Generic Gasoline  
Gallons: Not reported  
Vessel Indicator: TANK  
Tank Location: UNDERGROUND  
DEP Contractor: P

Name: LAND TRUST #1  
Address: 401-405 E KENNEDY BLVD  
Tank Id: 2  
Status: Removed  
Status Date: 8/29/1997  
Install Date: Not reported  
Substance: Generic gasoline  
Content Description: Generic Gasoline  
Gallons: Not reported  
Vessel Indicator: TANK  
Tank Location: UNDERGROUND  
DEP Contractor: P

Map ID  
Direction  
Distance  
Elevation

MAP FINDINGS

Site

Database(s)

EDR ID Number  
EPA ID Number

LAND TRUST #1 (Continued)

U003335690

Name: LAND TRUST #1  
Address: 401-405 E KENNEDY BLVD  
Tank Id: 3  
Status: Removed  
Status Date: 8/29/1997  
Install Date: Not reported  
Substance: Generic gasoline  
Content Description: Generic Gasoline  
Gallons: Not reported  
Vessel Indicator: TANK  
Tank Location: UNDERGROUND  
DEP Contractor: P

Name: LAND TRUST #1  
Address: 401-405 E KENNEDY BLVD  
Tank Id: 4  
Status: Removed  
Status Date: 8/29/1997  
Install Date: Not reported  
Substance: Generic gasoline  
Content Description: Generic Gasoline  
Gallons: Not reported  
Vessel Indicator: TANK  
Tank Location: UNDERGROUND  
DEP Contractor: P

Name: LAND TRUST #1  
Address: 401-405 E KENNEDY BLVD  
Tank Id: 5  
Status: Removed  
Status Date: 8/29/1997  
Install Date: Not reported  
Substance: Generic gasoline  
Content Description: Generic Gasoline  
Gallons: Not reported  
Vessel Indicator: TANK  
Tank Location: UNDERGROUND  
DEP Contractor: P

Name: LAND TRUST #1  
Address: 401-405 E KENNEDY BLVD  
Tank Id: 6  
Status: Removed  
Status Date: 8/29/1997  
Install Date: Not reported  
Substance: Generic gasoline  
Content Description: Generic Gasoline  
Gallons: Not reported  
Vessel Indicator: TANK  
Tank Location: UNDERGROUND  
DEP Contractor: P

[Click here for Florida Oculus:](#)

CLEANUP SITES:

DEP Cleanup Site Key: 58714695



Map ID  
Direction  
Distance  
Elevation

MAP FINDINGS

Site

Database(s)

EDR ID Number  
EPA ID Number

LAND TRUST #1 (Continued)

U003335690

Source Database Name: Storage Tank Contamination Monitoring  
Source Database Id: 9700997  
CPAC Program Area Id: TK  
CLLC Cleanup Category Key: PETRO  
RSC2 Remediation Status Key: ACTIVE  
Data Load Date: 05/28/2019  
OC3 Office Id: SWD  
Physical Address Line 2: Not reported  
OIC Object Of Interest Id: FACIL  
PC2 Proximity Id: EXACT  
Calc Coordinates Accuracy Level Id: 4  
CMC2 Coordinate Method Id: Digital Aerial Photography With Ground Control  
DC4 Datum Id: North American Datum of 1983  
VSC1 Verification Status: REVIEWED  
Collect Username: WILLIAMS\_CA  
Collect Date: 07/18/2011  
Collect Affiliation: TKHQ  
Map Source: 1999 doqs  
Map Source Scale: 4078  
Interpolation Scale: Not reported  
Verifier Username: WILLIAMS\_CA  
Verifier Affiliation: DEPARTMENT OF ENVIRONMENTAL PROTECTION  
Verification Date: 07/26/2011  
Verified Coordinate Method Id: Digital Aerial Photography With Ground Control  
Source Database Name Code: STCM  
CMC2 Coordinate Method ID Code: DPHO  
DC4 Datum ID Code: NAD83  
Verified Coordinate Method ID Code: DPHO  
Comments: Not reported  
Latitude/Longitude (deg/min/sec): 27 56 51.9488 / 82 27 23.6117

DWM CONTAM:

Program Site Id: 9700997  
Lat DD: 27  
Lat MM: 56  
Lat SS: 51.9488  
Long DD: 82  
Long MM: 27  
Long SS: 23.6117  
Office/ District: SWD  
Program Area: Storage Tanks  
Offsite Contamination: Not reported  
Project Manager: Not reported  
Priority Score: 10  
Datum: Not reported  
Method: UNVR  
Facility Status: CLOSED  
Feature: Not reported  
Section: 0  
Township: 29S  
Range: 18E  
Staff Assigned: Not reported  
Priority (Y/N): Not reported

Map ID  
Direction  
Distance  
Elevation

MAP FINDINGS

Site

Database(s)

EDR ID Number  
EPA ID Number

415 KENNEY PROPERTY  
ESE 209 S 12TH ST  
1/4-1/2 TAMPA, FL 33602  
0.300 mi.  
1584 ft.

FL LUST U001378129  
FL UST N/A  
FL CLEANUP SITES  
FL DWM CONTAM

**Actual:** 5 ft.  
**Focus Map:** 7

LUST:  
Region: STATE  
Facility Id: 9300022  
Facility Status: CLOSED  
Facility Type: C - Fuel user/Non-retail  
Facility Phone: (904)634-6124  
Facility Cleanup Rank: 8533  
District: Southwest District  
Lat/Long (dms): 27 56 45.47 / 82 26 48.85  
Section: 19  
Township: 29S  
Range: 19E  
Feature: Not reported  
Method: UNVR  
Datum: 0  
Score: 10  
Score Effective Date: 1999-09-03 00:00:00  
Score When Ranked: 10  
Operator: KENNEY, MICHAEL C  
Name Update: Not reported  
Address Update: Not reported

Petroleum Cleanup PCT Facility Score:  
Facility Cleanup Status: APPL - APPLICATION  
Contact: MICHAEL KENNEY  
Contact Company: KENNEY, MICHAEL C  
Contact Address: 7595 BAYMEADOWS CIR W #2305  
Contact City/State/Zip: JACKSONVILLE, FL 32215  
Phone: (904)731-9979  
Bad Address Ind: Y  
State: FL  
Zip: 33602  
Score: 10  
Score Effective Date: 1999-09-03 00:00:00  
Related Party ID: 11854  
Primary RP Role: ACCOUNT OWNER  
RP Begin Date: 1993-01-19  
RP Zip: Not reported  
RP Extension: Not reported

Discharge Cleanup Summary:  
Discharge Date: 1/19/1993  
PCT Discharge Combined: Not reported  
Cleanup Required: N - NO CLEANUP REQUIRED  
Discharge Cleanup Status: NREQ - CLEANUP NOT REQUIRED  
Disch Cleanup Status Date: 4/23/2001  
Cleanup Work Status: COMPLETED  
Information Source: A - ABANDONED TANK RESTORATION  
Other Source Description: Not reported  
Eligibility Indicator: I - INELIGIBLE  
Site Manager: MCKELVEY\_M  
Site Mgr End Date: 3/11/1999  
Tank Office: PCLP29 - HILLSBOROUGH ENVIRONMENTAL PROTECTION COMMISSION

Map ID  
Direction  
Distance  
Elevation

MAP FINDINGS

Site

Database(s)

EDR ID Number  
EPA ID Number

**KENNEY PROPERTY (Continued)**

**U001378129**

Discharge Date: 8/11/1993  
PCT Discharge Combined: Not reported  
Cleanup Required: R - CLEANUP REQUIRED  
Discharge Cleanup Status: ENTD - ELIGIBLE - NO TASK LEVEL DATA  
Disch Cleanup Status Date: 1/12/1995  
Cleanup Work Status: INACTIVE  
Information Source: C - CLOSURE REPORT  
Other Source Description: Not reported  
Eligibility Indicator: E - ELIGIBLE  
Site Manager: MCKELVEY\_M  
Site Mgr End Date: 3/11/1999  
Tank Office: PCLP29 - HILLSBOROUGH ENVIRONMENTAL PROTECTION COMMISSION

Petroleum Cleanup Program Eligibility:  
Facility ID: 9300022  
Discharge Date: 8/11/1993  
Pct Discharge Combined With: Not reported  
Cleanup Required: R - CLEANUP REQUIRED  
Discharge Cleanup Status: ENTD - ELIGIBLE - NO TASK LEVEL DATA  
Disch Cleanup Status Date: 1/12/1995  
Cleanup Work Status: INACTIVE  
Information Source: C - CLOSURE REPORT  
Other Source Description: Not reported  
Application Received Date: 1/12/1995  
Cleanup Program: A - ABANDONED TANK RESTORATION PROGRAM  
Eligibility Status: 1/12/1995  
Elig Status Date: 1/12/1995  
Letter Of Intent Date: 1/12/1995  
Redetermined: No  
Inspection Date: 8/12/1993  
Site Manager: MCKELVEY\_M  
Site Mgr End Date: 3/11/1999  
Tank Office: PCLP29 - HILLSBOROUGH ENVIRONMENTAL PROTECTION COMMISSION  
Deductible Amount: 500  
Deductible Paid To Date: 0  
Co-Pay Amount: 0  
Co-Pay Paid To Date: 0  
Cap Amount: Not reported

Contaminated Media:  
Discharge Date: 1/19/1993  
Pct Discharge Combined With: Not reported  
Cleanup Required: N - NO CLEANUP REQUIRED  
Discharge Cleanup Status: NREQ - CLEANUP NOT REQUIRED  
Disch Cleanup Status Date: 4/23/2001  
Cleanup Work Status: COMPLETED  
Information Source: A - ABANDONED TANK RESTORATION  
Other Source Description: Not reported  
Elig Indicator: I - INELIGIBLE  
Site Manager: MCKELVEY\_M  
Site Mgr End Date: 3/11/1999  
Tank Office: PCLP29 - HILLSBOROUGH ENVIRONM  
Contaminated Drinking Wells: 0  
Contaminated Monitoring Well: Yes  
Contaminated Soil: Yes  
Contaminated Surface Water: No  
Contaminated Ground Water: No  
Pollutant: Y - Unknown/Not Reported

Map ID  
Direction  
Distance  
Elevation

MAP FINDINGS

Site

Database(s)

EDR ID Number  
EPA ID Number

**KENNEY PROPERTY (Continued)**

**U001378129**

Pollutant Other Description: Not reported  
Gallons Discharged: Not reported  
Discharge Date: 8/11/1993  
Pct Discharge Combined With: Not reported  
Cleanup Required: R - CLEANUP REQUIRED  
Discharge Cleanup Status: ENTD - ELIGIBLE - NO TASK LEVEL DATA  
Disch Cleanup Status Date: 1/12/1995  
Cleanup Work Status: INACTIVE  
Information Source: C - CLOSURE REPORT  
Other Source Description: Not reported  
Elig Indicator: E - ELIGIBLE  
Site Manager: MCKELVEY\_M  
Site Mgr End Date: 3/11/1999  
Tank Office: PCLP29 - HILLSBOROUGH ENVIRONM  
Contaminated Drinking Wells: Not reported  
Contaminated Monitoring Well: Not reported  
Contaminated Soil: Not reported  
Contaminated Surface Water: Not reported  
Contaminated Ground Water: Not reported  
Pollutant: D - Vehicular Diesel  
Pollutant Other Description: Not reported  
Gallons Discharged: Not reported

Task Information:  
District: SWD  
Facility ID: 9300022  
Facility Status: CLOSED  
Facility Type: C - Fuel user/Non-retail -  
County: HILLSBOROUGH  
County ID: 29  
Cleanup Eligibility Status: I  
Source Effective Date: Not reported  
Discharge Date: 01-19-1993  
Cleanup Required: N - NO CLEANUP REQUIRED  
Discharge Cleanup Status: NREQ - CLEANUP NOT REQUIRED  
Disch Cleanup Status Date: 04-23-2001  
SRC Action Type: -  
SRC Submit Date: Not reported  
SRC Review Date: Not reported  
SRC Completion Status: -  
SRC Issue Date: Not reported  
SRC Comment: Not reported  
Cleanup Work Status: COMPLETED  
Site Mgr: MCKELVEY\_M  
Site Mgr End Date: 03-11-1999  
Tank Office: PCLP29 - Hillsborough County  
SR Task ID: Not reported  
SR Cleanup Responsible: -  
SR Funding Eligibility Type: -  
SR Actual Cost: Not reported  
SR Completion Date: Not reported  
SR Payment Date: Not reported  
SR Oral Date: Not reported  
SR Written Date: Not reported  
SR Soil Removal: Not reported  
SR Free Product Removal: Not reported  
SR Soil Tonnage Removed: Not reported  
SR Soil Treatment: Not reported

Map ID  
Direction  
Distance  
Elevation

MAP FINDINGS

Site

Database(s)

EDR ID Number  
EPA ID Number

**KENNEY PROPERTY (Continued)**

**U001378129**

SR Other Treatment: Not reported  
SR Alternate Proc Received Date: Not reported  
SR Alternate Procedure Status: Not reported  
SR Alternate Procedure Status Date: Not reported  
SR Alternate Procedure Comments: Not reported  
SA Task ID: 46143  
SA Cleanup Responsible: -  
SA Funding Eligibility Type: -  
SA Actual Cost: Not reported  
SA Completion Date: Not reported  
SA Payment Date: Not reported  
RAP Task ID: 46144  
RAP Cleanup Responsible ID: ST - STATE  
RAP Funding Eligibility Type: -  
RAP Actual Cost: Not reported  
RAP Completion Date: Not reported  
RAP Payment Date: Not reported  
RAP Last Order Approved: Not reported  
RA Task ID: 46145  
RA Cleanup Responsible: ST - STATE  
RA Funding Eligibility Type: -  
RA Years to Complete: Not reported  
RA Actual Cost: Not reported  
District: SWD  
Facility ID: 9300022  
Facility Status: CLOSED  
Facility Type: C - Fuel user/Non-retail -  
County: HILLSBOROUGH  
County ID: 29  
Cleanup Eligibility Status: E  
Source Effective Date: Not reported  
Discharge Date: 08-11-1993  
Cleanup Required: R - CLEANUP REQUIRED  
Discharge Cleanup Status: ENTD - ELIGIBLE - NO TASK LEVEL DATA  
Disch Cleanup Status Date: 01-12-1995  
SRC Action Type: -  
SRC Submit Date: Not reported  
SRC Review Date: Not reported  
SRC Completion Status: -  
SRC Issue Date: Not reported  
SRC Comment: Not reported  
Cleanup Work Status: INACTIVE  
Site Mgr: MCKELVEY\_M  
Site Mgr End Date: 03-11-1999  
Tank Office: PCLP29 - Hillsborough County  
SR Task ID: Not reported  
SR Cleanup Responsible: -  
SR Funding Eligibility Type: -  
SR Actual Cost: Not reported  
SR Completion Date: Not reported  
SR Payment Date: Not reported  
SR Oral Date: Not reported  
SR Written Date: Not reported  
SR Soil Removal: Not reported  
SR Free Product Removal: Not reported  
SR Soil Tonnage Removed: Not reported  
SR Soil Treatment: Not reported

Map ID  
Direction  
Distance  
Elevation

MAP FINDINGS

Site

Database(s)

EDR ID Number  
EPA ID Number

**KENNEY PROPERTY (Continued)**

**U001378129**

SR Other Treatment: Not reported  
SR Alternate Proc Received Date: Not reported  
SR Alternate Procedure Status: Not reported  
SR Alternate Procedure Status Date: Not reported  
SR Alternate Procedure Comments: Not reported  
SA Task ID: Not reported  
SA Cleanup Responsible: -  
SA Funding Eligibility Type: -  
SA Actual Cost: Not reported  
SA Completion Date: Not reported  
SA Payment Date: Not reported  
RAP Task ID: Not reported  
RAP Cleanup Responsible ID: -  
RAP Funding Eligibility Type: -  
RAP Actual Cost: Not reported  
RAP Completion Date: Not reported  
RAP Payment Date: Not reported  
RAP Last Order Approved: Not reported  
RA Task ID: Not reported  
RA Cleanup Responsible: -  
RA Funding Eligibility Type: -  
RA Years to Complete: Not reported  
RA Actual Cost: Not reported

[Click here for Florida Oculus:](#)

**UST:**

Facility Id: 9300022  
Facility Status: CLOSED  
Type Description: Fuel user/Non-retail  
Facility Phone: 9046346124  
Region: STATE  
Positioning Method: UNVR  
Lat/Long (dms): 27 56 41 / 82 26 50

**Owner:**

Owner Id: 11854  
Owner Name: KENNEY, MICHAEL C  
Owner Address: 7595 BAYMEADOWS CIR W #2305  
Owner Address 2: Not reported  
Owner City,St,Zip: JACKSONVILLE, FL 32215  
Owner Contact: MICHAEL KENNEY  
Owner Phone: 9047319979

**Tank Info:**

Name: KENNEY PROPERTY  
Address: 209 S 12TH ST  
Tank Id: 1  
Status: Removed  
Status Date: 12/1/1993  
Install Date: Not reported  
Substance: Vehicular diesel  
Content Description: Vehicular Diesel  
Gallons: 888  
Vessel Indicator: TANK  
Tank Location: UNDERGROUND  
DEP Contractor: P

Map ID  
Direction  
Distance  
Elevation

MAP FINDINGS

Site

Database(s)

EDR ID Number  
EPA ID Number

**KENNEY PROPERTY (Continued)**

**U001378129**

Name: KENNEY PROPERTY  
Address: 209 S 12TH ST  
Tank Id: 2  
Status: Removed  
Status Date: 12/1/1993  
Install Date: Not reported  
Substance: Vehicular diesel  
Content Description: Vehicular Diesel  
Gallons: 888  
Vessel Indicator: TANK  
Tank Location: UNDERGROUND  
DEP Contractor: P

Name: KENNEY PROPERTY  
Address: 209 S 12TH ST  
Tank Id: 3  
Status: Removed  
Status Date: 12/1/1993  
Install Date: Not reported  
Substance: Vehicular diesel  
Content Description: Vehicular Diesel  
Gallons: 888  
Vessel Indicator: TANK  
Tank Location: UNDERGROUND  
DEP Contractor: P

Name: KENNEY PROPERTY  
Address: 209 S 12TH ST  
Tank Id: 4  
Status: Removed  
Status Date: 12/1/1993  
Install Date: Not reported  
Substance: Vehicular diesel  
Content Description: Vehicular Diesel  
Gallons: 888  
Vessel Indicator: TANK  
Tank Location: UNDERGROUND  
DEP Contractor: P

Name: KENNEY PROPERTY  
Address: 209 S 12TH ST  
Tank Id: 5  
Status: Removed  
Status Date: 12/1/1993  
Install Date: Not reported  
Substance: Vehicular diesel  
Content Description: Vehicular Diesel  
Gallons: 888  
Vessel Indicator: TANK  
Tank Location: UNDERGROUND  
DEP Contractor: P

[Click here for Florida Oculus:](#)

**CLEANUP SITES:**

DEP Cleanup Site Key: 58718113

Map ID  
Direction  
Distance  
Elevation

MAP FINDINGS

Site

Database(s)

EDR ID Number  
EPA ID Number

**KENNEY PROPERTY (Continued)**

**U001378129**

Source Database Name: Storage Tank Contamination Monitoring  
Source Database Id: 9300022  
CPAC Program Area Id: TK  
CLLC Cleanup Category Key: PETRO  
RSC2 Remediation Status Key: PENDING  
Data Load Date: 05/28/2019  
OC3 Office Id: SWD  
Physical Address Line 2: Not reported  
OIC Object Of Interest Id: FACIL  
PC2 Proximity Id: CENTR  
Calc Coordinates Accuracy Level Id: 4  
CMC2 Coordinate Method Id: Digital Aerial Photography With Ground Control  
DC4 Datum Id: High Accuracy Reference Network  
VSC1 Verification Status: REVIEWED  
Collect Username: ROSELLI\_J  
Collect Date: 07/27/2005  
Collect Affiliation: TKHQ  
Map Source: 1999 doqs  
Map Source Scale: 4078  
Interpolation Scale: Not reported  
Verifier Username: ROSELLI\_J  
Verifier Affiliation: DEPARTMENT OF ENVIRONMENTAL PR  
Verification Date: 07/27/2005  
Verified Coordinate Method Id: Digital Aerial Photography With Ground Control  
Source Database Name Code: STCM  
CMC2 Coordinate Method ID Code: DPHO  
DC4 Datum ID Code: HARN  
Verified Coordinate Method ID Code: DPHO  
Comments: Not reported  
Latitude/Longitude (deg/min/sec): 27 56 45.47 / 82 26 48.85

**DWM CONTAM:**

Program Site Id: 9300022  
Lat DD: 27  
Lat MM: 56  
Lat SS: 45.47  
Long DD: 82  
Long MM: 26  
Long SS: 48.85  
Office/ District: SWD  
Program Area: Storage Tanks  
Offsite Contamination: Not reported  
Project Manager: Not reported  
Priority Score: 10  
Datum: 0  
Method: UNVR  
Facility Status: CLOSED  
Feature: Not reported  
Section: 19  
Township: 29S  
Range: 19E  
Staff Assigned: Not reported  
Priority (Y/N): Not reported



MAP FINDINGS

Map ID  
 Direction  
 Distance  
 Elevation

Site

Database(s)      EDR ID Number  
 EPA ID Number

**CX416      DEPENDABLE AUTO & TIRE LLC**  
**NNW        1111 E. CASS ST**  
**1/4-1/2     TAMPA, FL 33602**  
**0.300 mi.**  
**1584 ft.     Site 1 of 2 in cluster CX**

**FL SWF/LF    S113898266**  
**N/A**

**Actual:**        SWF/LF:  
**20 ft.**            Name:                DEPENDABLE AUTO & TIRE LLC  
**Focus Map:**    Address:             1111 E. CASS ST  
**2**                    City,State,Zip:    TAMPA, FL 33602  
                       Facility ID:         100148  
                       District:            SWD  
                       Lat/Long:         :: / ::  
                       Class Type:        754  
                       Classification:    WASTE TIRE COLLECTOR  
                       Class Status:      INACTIVE (I)  
                       Section:            Not reported  
                       Township:          Not reported  
                       Range:              Not reported  
                       Responsible Authority Name:      Not reported  
                       Responsible Authority Address:    Not reported  
                       Responsible Authority City,St,Zip: Not reported  
                       Responsible Authority Phone:     Not reported  
                       EMail Address1:                    Not reported  
                       EMail Address2:                    Not reported  
                       Site Supervisor Name:               Not reported  
                       Site Supervisor Addr:               Not reported  
                       Site Supervisor City/State/Zip:    Not reported  
                       Site Supervisor Telephone:        Not reported  
                       Land Owner Name:                   Not reported  
                       Land Owner Address:                Not reported  
                       Land Owner City/State/Zip:        Not reported  
                       Land Owner Telephone:              Not reported

[Click here for Florida Oculus:](#)

**417         DISCOUNT AUTO PARTS #12**  
**WNW        3800 S DALE MABRY HWY**  
**1/4-1/2     TAMPA, FL 33611**  
**0.302 mi.**  
**1596 ft.**

**FL LUST      U001356247**  
**FL UST       N/A**

**Actual:**        LUST:  
**14 ft.**            Region:                STATE  
**Focus Map:**    Facility Id:            9100681  
**8**                    Facility Status:        CLOSED  
                       Facility Type:         C - Fuel user/Non-retail  
                       Facility Phone:        (813)687-9226  
                       Facility Cleanup Rank: Not reported  
                       District:              Southwest District  
                       Lat/Long (dms):     27 54 30.18 / 82 30 20.77  
                       Section:               Not reported  
                       Township:             Not reported  
                       Range:                 Not reported  
                       Feature:               Not reported  
                       Method:                UNVR  
                       Datum:                 0  
                       Score:                  12  
                       Score Effective Date: 1997-11-04 00:00:00  
                       Score When Ranked:   Not reported

Map ID  
Direction  
Distance  
Elevation

MAP FINDINGS

Site

Database(s)

EDR ID Number  
EPA ID Number

**DISCOUNT AUTO PARTS #12 (Continued)**

**U001356247**

Operator: DISCOUNT AUTO PARTS INC  
Name Update: Not reported  
Address Update: Not reported

Petroleum Cleanup PCT Facility Score:

Facility Cleanup Status: CMPL - COMPLETED  
Contact: FRANK MCFARLAND  
Contact Company: ADVANCE AUTO PARTS INC  
Contact Address: 4900 S FRONTAGE RD  
Contact City/State/Zip: LAKELAND, FL 33815  
Phone: (863)687-9226  
Bad Address Ind: N  
State: FL  
Zip: 33611, 1406  
Score: 12  
Score Effective Date: 1997-11-04 00:00:00  
Related Party ID: 5859  
Primary RP Role: ACCOUNT OWNER  
RP Begin Date: 1991-03-05  
RP Zip: Not reported  
RP Extension: Not reported

Discharge Cleanup Summary:

Discharge Date: 1/28/1991  
PCT Discharge Combined: Not reported  
Cleanup Required: R - CLEANUP REQUIRED  
Discharge Cleanup Status: NFA - NFA COMPLETE  
Disch Cleanup Status Date: 5/31/1995  
Cleanup Work Status: COMPLETED  
Information Source: A - ABANDONED TANK RESTORATION  
Other Source Description: Not reported  
Eligibility Indicator: E - ELIGIBLE  
Site Manager: MCKELVEY\_M  
Site Mgr End Date: 3/11/1999  
Tank Office: PCLP29 - HILLSBOROUGH ENVIRONMENTAL PROTECTION COMMISSION  
Discharge Date: 4/2/1991  
PCT Discharge Combined: 1/28/1991  
Cleanup Required: C - COMBINED CLEANUP REQUIRED  
Discharge Cleanup Status: NFA - NFA COMPLETE  
Disch Cleanup Status Date: 5/31/1995  
Cleanup Work Status: COMPLETED  
Information Source: A - ABANDONED TANK RESTORATION  
Other Source Description: Not reported  
Eligibility Indicator: I - INELIGIBLE  
Site Manager: MCKELVEY\_M  
Site Mgr End Date: 3/11/1999  
Tank Office: PCLP29 - HILLSBOROUGH ENVIRONMENTAL PROTECTION COMMISSION

Petroleum Cleanup Program Eligibility:

Facility ID: 9100681  
Discharge Date: 1/28/1991  
Pct Discharge Combined With: Not reported  
Cleanup Required: R - CLEANUP REQUIRED  
Discharge Cleanup Status: NFA - NFA COMPLETE  
Disch Cleanup Status Date: 5/31/1995  
Cleanup Work Status: COMPLETED  
Information Source: A - ABANDONED TANK RESTORATION  
Other Source Description: Not reported

Map ID  
Direction  
Distance  
Elevation

MAP FINDINGS

Site

Database(s)

EDR ID Number  
EPA ID Number

**DISCOUNT AUTO PARTS #12 (Continued)**

**U001356247**

Application Received Date: 2/20/1991  
Cleanup Program: A - ABANDONED TANK RESTORATION PROGRAM  
Eligibility Status: 10/4/1991  
Elig Status Date: 10/4/1991  
Letter Of Intent Date: 2/20/1991  
Redetermined: No  
Inspection Date: 4/2/1991  
Site Manager: MCKELVEY\_M  
Site Mgr End Date: 3/11/1999  
Tank Office: PCLP29 - HILLSBOROUGH ENVIRONMENTAL PROTECTION COMMISSION  
Deductible Amount: 500  
Deductible Paid To Date: 500  
Co-Pay Amount: 0  
Co-Pay Paid To Date: 0  
Cap Amount: Not reported

Contaminated Media:

Discharge Date: 1/28/1991  
Pct Discharge Combined With: Not reported  
Cleanup Required: R - CLEANUP REQUIRED  
Discharge Cleanup Status: NFA - NFA COMPLETE  
Disch Cleanup Status Date: 5/31/1995  
Cleanup Work Status: COMPLETED  
Information Source: A - ABANDONED TANK RESTORATION  
Other Source Description: Not reported  
Elig Indicator: E - ELIGIBLE  
Site Manager: MCKELVEY\_M  
Site Mgr End Date: 3/11/1999  
Tank Office: PCLP29 - HILLSBOROUGH ENVIRONM  
Contaminated Drinking Wells: 0  
Contaminated Monitoring Well: Yes  
Contaminated Soil: Yes  
Contaminated Surface Water: No  
Contaminated Ground Water: Yes  
Pollutant: Y - Unknown/Not Reported  
Pollutant Other Description: Not reported  
Gallons Discharged: Not reported  
Discharge Date: 4/2/1991  
Pct Discharge Combined With: 1/28/1991  
Cleanup Required: C - COMBINED CLEANUP REQUIRED  
Discharge Cleanup Status: NFA - NFA COMPLETE  
Disch Cleanup Status Date: 5/31/1995  
Cleanup Work Status: COMPLETED  
Information Source: A - ABANDONED TANK RESTORATION  
Other Source Description: Not reported  
Elig Indicator: I - INELIGIBLE  
Site Manager: MCKELVEY\_M  
Site Mgr End Date: 3/11/1999  
Tank Office: PCLP29 - HILLSBOROUGH ENVIRONM  
Contaminated Drinking Wells: Not reported  
Contaminated Monitoring Well: Not reported  
Contaminated Soil: Not reported  
Contaminated Surface Water: Not reported  
Contaminated Ground Water: Not reported  
Pollutant: D - Vehicular Diesel  
Pollutant Other Description: Not reported  
Gallons Discharged: Not reported

Map ID  
Direction  
Distance  
Elevation

MAP FINDINGS

Site

Database(s)

EDR ID Number  
EPA ID Number

**DISCOUNT AUTO PARTS #12 (Continued)**

**U001356247**

Task Information:

District: SWD  
Facility ID: 9100681  
Facility Status: CLOSED  
Facility Type: C - Fuel user/Non-retail -  
County: HILLSBOROUGH  
County ID: 29  
Cleanup Eligibility Status: E  
Source Effective Date: 05-31-1995  
Discharge Date: 01-28-1991  
Cleanup Required: R - CLEANUP REQUIRED  
Discharge Cleanup Status: NFA - NFA COMPLETE  
Disch Cleanup Status Date: 05-31-1995  
SRC Action Type: NFA - NO FURTHER ACTION  
SRC Submit Date: 04-24-1995  
SRC Review Date: 05-15-1995  
SRC Completion Status: A - APPROVED  
SRC Issue Date: 05-31-1995  
SRC Comment: Not reported  
Cleanup Work Status: COMPLETED  
Site Mgr: MCKELVEY\_M  
Site Mgr End Date: 03-11-1999  
Tank Office: PCLP29 - Hillsborough County  
SR Task ID: 47033  
SR Cleanup Responsible: -  
SR Funding Eligibility Type: -  
SR Actual Cost: \$9,757.07  
SR Completion Date: 05-09-1991  
SR Payment Date: 10-13-1993  
SR Oral Date: Not reported  
SR Written Date: Not reported  
SR Soil Removal: Y  
SR Free Product Removal: Not reported  
SR Soil Tonnage Removed: 116  
SR Soil Treatment: Not reported  
SR Other Treatment: Not reported  
SR Alternate Proc Received Date: Not reported  
SR Alternate Procedure Status: Not reported  
SR Alternate Procedure Status Date: Not reported  
SR Alternate Procedure Comments: Not reported  
SA Task ID: 47034  
SA Cleanup Responsible: -  
SA Funding Eligibility Type: -  
SA Actual Cost: Not reported  
SA Completion Date: 07-16-1992  
SA Payment Date: Not reported  
RAP Task ID: 47035  
RAP Cleanup Responsible ID: NA - NOT APPLICABLE  
RAP Funding Eligibility Type: -  
RAP Actual Cost: Not reported  
RAP Completion Date: Not reported  
RAP Payment Date: Not reported  
RAP Last Order Approved: Not reported  
RA Task ID: 47036  
RA Cleanup Responsible: NA - NOT APPLICABLE  
RA Funding Eligibility Type: -  
RA Years to Complete: Not reported

Map ID  
Direction  
Distance  
Elevation

MAP FINDINGS

Site

Database(s)

EDR ID Number  
EPA ID Number

**DISCOUNT AUTO PARTS #12 (Continued)**

**U001356247**

RA Actual Cost: Not reported  
District: SWD  
Facility ID: 9100681  
Facility Status: CLOSED  
Facility Type: C - Fuel user/Non-retail -  
County: HILLSBOROUGH  
County ID: 29  
Cleanup Eligibility Status: I  
Source Effective Date: 05-31-1995  
Discharge Date: 04-02-1991  
Cleanup Required: C - COMBINED CLEANUP REQUIRED  
Discharge Cleanup Status: NFA - NFA COMPLETE  
Disch Cleanup Status Date: 05-31-1995  
SRC Action Type: NFA - NO FURTHER ACTION  
SRC Submit Date: 04-24-1995  
SRC Review Date: 05-15-1995  
SRC Completion Status: A - APPROVED  
SRC Issue Date: 05-31-1995  
SRC Comment: Not reported  
Cleanup Work Status: COMPLETED  
Site Mgr: MCKELVEY\_M  
Site Mgr End Date: 03-11-1999  
Tank Office: PCLP29 - Hillsborough County  
SR Task ID: 47032  
SR Cleanup Responsible: RP - RESPONSIBLE PARTY  
SR Funding Eligibility Type: -  
SR Actual Cost: Not reported  
SR Completion Date: Not reported  
SR Payment Date: Not reported  
SR Oral Date: Not reported  
SR Written Date: 04-17-1992  
SR Soil Removal: Y  
SR Free Product Removal: Not reported  
SR Soil Tonnage Removed: Not reported  
SR Soil Treatment: Y  
SR Other Treatment: Not reported  
SR Alternate Proc Received Date: Not reported  
SR Alternate Procedure Status: Not reported  
SR Alternate Procedure Status Date: Not reported  
SR Alternate Procedure Comments: Not reported  
SA Task ID: Not reported  
SA Cleanup Responsible: RP - RESPONSIBLE PARTY  
SA Funding Eligibility Type: -  
SA Actual Cost: Not reported  
SA Completion Date: Not reported  
SA Payment Date: Not reported  
RAP Task ID: Not reported  
RAP Cleanup Responsible ID: -  
RAP Funding Eligibility Type: -  
RAP Actual Cost: Not reported  
RAP Completion Date: Not reported  
RAP Payment Date: Not reported  
RAP Last Order Approved: Not reported  
RA Task ID: 75552  
RA Cleanup Responsible: -  
RA Funding Eligibility Type: -  
RA Years to Complete: 0

Map ID  
Direction  
Distance  
Elevation

MAP FINDINGS

Site

Database(s)

EDR ID Number  
EPA ID Number

**DISCOUNT AUTO PARTS #12 (Continued)**

**U001356247**

RA Actual Cost: Not reported

[Click here for Florida Oculus:](#)

UST:

Facility Id: 9100681  
Facility Status: CLOSED  
Type Description: Fuel user/Non-retail  
Facility Phone: 8136879226  
Region: STATE  
Positioning Method: UNVR  
Lat/Long (dms): 27 54 27 / 82 30 22

Owner:

Owner Id: 5859  
Owner Name: ADVANCE AUTO PARTS INC  
Owner Address: 4900 S FRONTAGE RD  
Owner Address 2: ATTN: BILL HENDERSON (TRANS DEPT)  
Owner City,St,Zip: LAKELAND, FL 33815  
Owner Contact: FRANK MCFARLAND  
Owner Phone: 8636879226

Tank Info:

Name: DISCOUNT AUTO PARTS #12  
Address: 3800 S DALE MABRY HWY  
Tank Id: 1  
Status: Closed in place  
Status Date: 1/31/1991  
Install Date: Not reported  
Substance: Generic gasoline  
Content Description: Generic Gasoline  
Gallons: 888  
Vessel Indicator: TANK  
Tank Location: UNDERGROUND  
DEP Contractor: P

[Click here for Florida Oculus:](#)

**CU418 THE PLACE AT CHANNELSIDE**  
**East 918 CHANNELSIDE DRIVE**  
**1/4-1/2 TAMPA, FL 33602**  
**0.303 mi.**  
**1601 ft. Site 2 of 2 in cluster CU**

**FL BROWNFIELDS S116348550**  
**N/A**

**Actual:** BROWNFIELDS:  
**5 ft.** Site Id: BF290401001  
**Focus Map:** Object Id: 101  
**3** County Code: 29  
Area Id: BF290401001  
Area Name: The Place at Channelside  
SRCO Date: 12/30/1899  
District: Southwest  
Acreage: 2.24636769  
Remediation: Not reported  
BSRA Date: 08/07/2009  
X Coordinate: 552575

Map ID  
Direction  
Distance  
Elevation

MAP FINDINGS

Site

Database(s)

EDR ID Number  
EPA ID Number

**THE PLACE AT CHANNELSIDE (Continued)**

**S116348550**

Y Coordinate: 438972  
Latitude: 27.9479000  
Longitude: -82.4462000  
Lat DD: 27  
Lat MM: 56  
Lat SS: 52.46  
Long DD: -82  
Long MM: 26  
Long SS: 46.46  
Source: City of Tampa  
Method: PAPER  
Verification: Not reported  
Date Verification: 12/30/1899  
Comment: Not reported  
User Name: MCCLAIN\_B  
Datestamp: 11/17/2009

**BSRA:**

Area Id: BF290401000  
District: Southwest  
Acreage: 2.15  
Site Id: BF290401001  
Executed Date: 08/07/2009  
Issue Date: 10/09/2017  
Latitude: 27.9479000  
Longitude: -82.4462000

**419 TAMPA ELECTRIC CO-CASS ST**  
**NNW 1214 E CASS ST**  
**1/4-1/2 TAMPA, FL 33602**  
**0.304 mi.**  
**1604 ft.**

**FL LUST U001355722**  
**FL UST N/A**

**Actual:**  
**20 ft.**  
**Focus Map:**  
**2**

**LUST:**  
Region: STATE  
Facility Id: 8837435  
Facility Status: CLOSED  
Facility Type: C - Fuel user/Non-retail  
Facility Phone: (813)228-4111  
Facility Cleanup Rank: Not reported  
District: Southwest District  
Lat/Long (dms): 27 57 11.567 / 82 27 9.5793  
Section: 13  
Township: 29S  
Range: 18E  
Feature: Not reported  
Method: UNVR  
Datum: 0  
Score: 42  
Score Effective Date: 1997-11-04 00:00:00  
Score When Ranked: Not reported  
Operator: TAMPA ELECTRIC CO.  
Name Update: 2005-05-31 00:00:00  
Address Update: Not reported

**Petroleum Cleanup PCT Facility Score:**  
Facility Cleanup Status: CMPL - COMPLETED  
Contact: NICK FLETCHER

Map ID  
Direction  
Distance  
Elevation

MAP FINDINGS

Site

Database(s)

EDR ID Number  
EPA ID Number

**TAMPA ELECTRIC CO-CASS ST (Continued)**

**U001355722**

Contact Company: TAMPA ELECTRIC CO  
Contact Address: PO BOX 111  
Contact City/State/Zip: TAMPA, FL 33601  
Phone: (813)228-1486  
Bad Address Ind: N  
State: FL  
Zip: 33602, 3539  
Score: 42  
Score Effective Date: 1997-11-04 00:00:00  
Related Party ID: 21555  
Primary RP Role: ACCOUNT OWNER  
RP Begin Date: 1988-01-12  
RP Zip: Not reported  
RP Extension: Not reported

**Discharge Cleanup Summary:**

Discharge Date: 7/15/1990  
PCT Discharge Combined: Not reported  
Cleanup Required: R - CLEANUP REQUIRED  
Discharge Cleanup Status: SRCR - SRCR COMPLETE  
Disch Cleanup Status Date: 12/12/1994  
Cleanup Work Status: COMPLETED  
Information Source: D - DISCHARGE NOTIFICATION  
Other Source Description: Not reported  
Eligibility Indicator: E - ELIGIBLE  
Site Manager: MCKELVEY\_M  
Site Mgr End Date: 3/11/1999  
Tank Office: PCLP29 - HILLSBOROUGH ENVIRONMENTAL PROTECTION COMMISSION

**Petroleum Cleanup Program Eligibility:**

Facility ID: 8837435  
Discharge Date: 7/15/1990  
Pct Discharge Combined With: Not reported  
Cleanup Required: R - CLEANUP REQUIRED  
Discharge Cleanup Status: SRCR - SRCR COMPLETE  
Disch Cleanup Status Date: 12/12/1994  
Cleanup Work Status: COMPLETED  
Information Source: D - DISCHARGE NOTIFICATION  
Other Source Description: Not reported  
Application Received Date: 7/17/1990  
Cleanup Program: P - PETROLEUM LIABILITY AND RESTORATION INSURANCE PROGRAM  
Eligibility Status: 5/3/1990  
Elig Status Date: 5/3/1990  
Letter Of Intent Date: 3/19/1991  
Redetermined: No  
Inspection Date: 7/19/1990  
Site Manager: MCKELVEY\_M  
Site Mgr End Date: 3/11/1999  
Tank Office: PCLP29 - HILLSBOROUGH ENVIRONMENTAL PROTECTION COMMISSION  
Deductible Amount: 500  
Deductible Paid To Date: 500  
Co-Pay Amount: 0  
Co-Pay Paid To Date: 0  
Cap Amount: 1000000

**Contaminated Media:**

Discharge Date: 7/15/1990  
Pct Discharge Combined With: Not reported



Map ID  
Direction  
Distance  
Elevation

MAP FINDINGS

Site

Database(s)

EDR ID Number  
EPA ID Number

**TAMPA ELECTRIC CO-CASS ST (Continued)**

**U001355722**

Cleanup Required: R - CLEANUP REQUIRED  
Discharge Cleanup Status: SRCR - SRCR COMPLETE  
Disch Cleanup Status Date: 12/12/1994  
Cleanup Work Status: COMPLETED  
Information Source: D - DISCHARGE NOTIFICATION  
Other Source Description: Not reported  
Elig Indicator: E - ELIGIBLE  
Site Manager: MCKELVEY\_M  
Site Mgr End Date: 3/11/1999  
Tank Office: PCLP29 - HILLSBOROUGH ENVIRONM  
Contaminated Drinking Wells: 0  
Contaminated Monitoring Well: Yes  
Contaminated Soil: Yes  
Contaminated Surface Water: No  
Contaminated Ground Water: Yes  
Pollutant: B - Unleaded Gas  
Pollutant Other Description: Not reported  
Gallons Discharged: 1575

Task Information:  
District: SWD  
Facility ID: 8837435  
Facility Status: CLOSED  
Facility Type: C - Fuel user/Non-retail -  
County: HILLSBOROUGH  
County ID: 29  
Cleanup Eligibility Status: E  
Source Effective Date: 12-12-1994  
Discharge Date: 07-15-1990  
Cleanup Required: R - CLEANUP REQUIRED  
Discharge Cleanup Status: SRCR - SRCR COMPLETE  
Disch Cleanup Status Date: 12-12-1994  
SRC Action Type: SRCR - SITE REHABILITATION COMPLETION REPORT  
SRC Submit Date: 11-28-1994  
SRC Review Date: 12-06-1994  
SRC Completion Status: A - APPROVED  
SRC Issue Date: 12-12-1994  
SRC Comment: Not reported  
Cleanup Work Status: COMPLETED  
Site Mgr: MCKELVEY\_M  
Site Mgr End Date: 03-11-1999  
Tank Office: PCLP29 - Hillsborough County  
SR Task ID: 47679  
SR Cleanup Responsible: ST - STATE  
SR Funding Eligibility Type: -  
SR Actual Cost: Not reported  
SR Completion Date: Not reported  
SR Payment Date: Not reported  
SR Oral Date: Not reported  
SR Written Date: Not reported  
SR Soil Removal: Not reported  
SR Free Product Removal: Not reported  
SR Soil Tonnage Removed: Not reported  
SR Soil Treatment: Not reported  
SR Other Treatment: Not reported  
SR Alternate Proc Received Date: Not reported  
SR Alternate Procedure Status: Not reported  
SR Alternate Procedure Status Date: Not reported

Map ID  
Direction  
Distance  
Elevation

MAP FINDINGS

Site

Database(s)

EDR ID Number  
EPA ID Number

**TAMPA ELECTRIC CO-CASS ST (Continued)**

**U001355722**

SR Alternate Procedure Comments: Not reported  
SA Task ID: 47680  
SA Cleanup Responsible: ST - STATE  
SA Funding Eligibility Type: -  
SA Actual Cost: Not reported  
SA Completion Date: 08-13-1991  
SA Payment Date: Not reported  
RAP Task ID: 47681  
RAP Cleanup Responsible ID: RP - RESPONSIBLE PARTY  
RAP Funding Eligibility Type: -  
RAP Actual Cost: Not reported  
RAP Completion Date: 08-24-1993  
RAP Payment Date: Not reported  
RAP Last Order Approved: 1993-08-24 00:00:00  
RA Task ID: 47682  
RA Cleanup Responsible: RP - RESPONSIBLE PARTY  
RA Funding Eligibility Type: -  
RA Years to Complete: Not reported  
RA Actual Cost: Not reported

[Click here for Florida Oculus:](#)

**UST:**

Facility Id: 8837435  
Facility Status: CLOSED  
Type Description: Fuel user/Non-retail  
Facility Phone: 8132284111  
Region: STATE  
Positioning Method: UNVR  
Lat/Long (dms): 27 57 13 / 82 27 9

**Owner:**

Owner Id: 21555  
Owner Name: TAMPA ELECTRIC CO  
Owner Address: PO BOX 111  
Owner Address 2: Not reported  
Owner City,St,Zip: TAMPA, FL 33601  
Owner Contact: NICK FLETCHER  
Owner Phone: 8132281486

**Tank Info:**

Name: TAMPA ELECTRIC CO-CASS ST  
Address: 1214 E CASS ST  
Tank Id: 1  
Status: Removed  
Status Date: 4/30/1992  
Install Date: 1/1/1988  
Substance: Unleaded gas  
Content Description: Unleaded Gas  
Gallons: 10000  
Vessel Indicator: TANK  
Tank Location: UNDERGROUND  
DEP Contractor: P

[Click here for Florida Oculus:](#)

Map ID  
Direction  
Distance  
Elevation

MAP FINDINGS

Site

Database(s)

EDR ID Number  
EPA ID Number

420 MITCHELLS GRAND CENTRAL GARAGE  
NW 1901 W JF KENNEDY BLVD  
1/4-1/2 TAMPA, FL 33606  
0.304 mi.  
1606 ft.

FL LUST U001046264  
FL UST N/A  
FL CLEANUP SITES  
FL DWM CONTAM

Actual:  
20 ft.

Focus Map:  
5

LUST:  
Region: STATE  
Facility Id: 9201715  
Facility Status: CLOSED  
Facility Type: C - Fuel user/Non-retail  
Facility Phone: (813)933-7641  
Facility Cleanup Rank: 8533  
District: Southwest District  
Lat/Long (dms): 27 56 41.63 / 82 28 44.32  
Section: Not reported  
Township: Not reported  
Range: Not reported  
Feature: Not reported  
Method: UNVR  
Datum: 0  
Score: 10  
Score Effective Date: 1997-11-04 00:00:00  
Score When Ranked: 10  
Operator: STEVE ROTOLO  
Name Update: 2014-02-03 00:00:00  
Address Update: 2014-02-03 00:00:00

Petroleum Cleanup PCT Facility Score:

Facility Cleanup Status: ONGO - ONGOING  
Contact: DAVID M. MITCHELL  
Contact Company: MITCHELL, DAVID M.  
Contact Address: 1812 E. BUSCH BLVD  
Contact City/State/Zip: TAMPA, FL 33612  
Phone: (813)933-7641  
Bad Address Ind: N  
State: FL  
Zip: 33606  
Score: 10  
Score Effective Date: 1997-11-04 00:00:00  
Related Party ID: 37728  
Primary RP Role: ACCOUNT OWNER  
RP Begin Date: 1994-09-06  
RP Zip: Not reported  
RP Extension: Not reported

Discharge Cleanup Summary:

Discharge Date: 6/19/1992  
PCT Discharge Combined: Not reported  
Cleanup Required: R - CLEANUP REQUIRED  
Discharge Cleanup Status: RA - RA ONGOING  
Disch Cleanup Status Date: 7/6/2017  
Cleanup Work Status: INACTIVE  
Information Source: A - ABANDONED TANK RESTORATION  
Other Source Description: Not reported  
Eligibility Indicator: E - ELIGIBLE  
Site Manager: OMRAN\_C  
Site Mgr End Date: Not reported  
Tank Office: PCTM6 - PETROLEUM CLEANUP TEAM 6

Map ID  
Direction  
Distance  
Elevation

MAP FINDINGS

Site

Database(s)

EDR ID Number  
EPA ID Number

**MITCHELLS GRAND CENTRAL GARAGE (Continued)**

**U001046264**

Petroleum Cleanup Program Eligibility:

Facility ID: 9201715  
Discharge Date: 6/19/1992  
Pct Discharge Combined With: Not reported  
Cleanup Required: R - CLEANUP REQUIRED  
Discharge Cleanup Status: RA - RA ONGOING  
Disch Cleanup Status Date: 7/6/2017  
Cleanup Work Status: INACTIVE  
Information Source: A - ABANDONED TANK RESTORATION  
Other Source Description: Not reported  
Application Received Date: 6/22/1992  
Cleanup Program: A - ABANDONED TANK RESTORATION PROGRAM  
Eligibility Status: 2/12/1993  
Elig Status Date: 2/12/1993  
Letter Of Intent Date: Not reported  
Redetermined: No  
Inspection Date: 6/26/1992  
Site Manager: OMRAN\_C  
Site Mgr End Date: Not reported  
Tank Office: PCTM6 - PETROLEUM CLEANUP TEAM 6  
Deductible Amount: 500  
Deductible Paid To Date: 500  
Co-Pay Amount: 0  
Co-Pay Paid To Date: 0  
Cap Amount: Not reported

Contaminated Media:

Discharge Date: 6/19/1992  
Pct Discharge Combined With: Not reported  
Cleanup Required: R - CLEANUP REQUIRED  
Discharge Cleanup Status: RA - RA ONGOING  
Disch Cleanup Status Date: 7/6/2017  
Cleanup Work Status: INACTIVE  
Information Source: A - ABANDONED TANK RESTORATION  
Other Source Description: Not reported  
Elig Indicator: E - ELIGIBLE  
Site Manager: OMRAN\_C  
Site Mgr End Date: Not reported  
Tank Office: PCTM6 - PETROLEUM CLEANUP TEAM  
Contaminated Drinking Wells: 0  
Contaminated Monitoring Well: Yes  
Contaminated Soil: Yes  
Contaminated Surface Water: No  
Contaminated Ground Water: Yes  
Pollutant: B - Unleaded Gas  
Pollutant Other Description: Not reported  
Gallons Discharged: Not reported

Task Information:

District: SWD  
Facility ID: 9201715  
Facility Status: CLOSED  
Facility Type: C - Fuel user/Non-retail -  
County: HILLSBOROUGH  
County ID: 29  
Cleanup Eligibility Status: E  
Source Effective Date: Not reported  
Discharge Date: 06-19-1992

Map ID  
Direction  
Distance  
Elevation

MAP FINDINGS

Site

Database(s)

EDR ID Number  
EPA ID Number

**MITCHELLS GRAND CENTRAL GARAGE (Continued)**

**U001046264**

Cleanup Required: R - CLEANUP REQUIRED  
Discharge Cleanup Status: RA - RA ONGOING  
Disch Cleanup Status Date: 07-06-2017  
SRC Action Type: -  
SRC Submit Date: Not reported  
SRC Review Date: Not reported  
SRC Completion Status: -  
SRC Issue Date: Not reported  
SRC Comment: Not reported  
Cleanup Work Status: INACTIVE  
Site Mgr: KLEINBERG\_A  
Site Mgr End Date: Not reported  
Tank Office: PCTM6 - Team 6  
SR Task ID: Not reported  
SR Cleanup Responsible: -  
SR Funding Eligibility Type: -  
SR Actual Cost: Not reported  
SR Completion Date: Not reported  
SR Payment Date: Not reported  
SR Oral Date: Not reported  
SR Written Date: Not reported  
SR Soil Removal: Not reported  
SR Free Product Removal: Not reported  
SR Soil Tonnage Removed: Not reported  
SR Soil Treatment: Not reported  
SR Other Treatment: Not reported  
SR Alternate Proc Received Date: Not reported  
SR Alternate Procedure Status: Not reported  
SR Alternate Procedure Status Date: Not reported  
SR Alternate Procedure Comments: Not reported  
SA Task ID: 46308  
SA Cleanup Responsible: -  
SA Funding Eligibility Type: -  
SA Actual Cost: Not reported  
SA Completion Date: Not reported  
SA Payment Date: Not reported  
RAP Task ID: 46309  
RAP Cleanup Responsible ID: ST - STATE  
RAP Funding Eligibility Type: -  
RAP Actual Cost: Not reported  
RAP Completion Date: Not reported  
RAP Payment Date: Not reported  
RAP Last Order Approved: Not reported  
RA Task ID: 46310  
RA Cleanup Responsible: ST - STATE  
RA Funding Eligibility Type: -  
RA Years to Complete: Not reported  
RA Actual Cost: Not reported

[Click here for Florida Oculus:](#)

**UST:**

Facility Id: 9201715  
Facility Status: CLOSED  
Type Description: Fuel user/Non-retail  
Facility Phone: 8139337641  
Region: STATE

Map ID  
Direction  
Distance  
Elevation

MAP FINDINGS

Site

Database(s)

EDR ID Number  
EPA ID Number

**MITCHELLS GRAND CENTRAL GARAGE (Continued)**

**U001046264**

Positioning Method: UNVR  
Lat/Long (dms): 27 56 40 / 82 28 43

Owner:  
Owner Id: 37728  
Owner Name: MITCHELL, DAVID M.  
Owner Address: 1812 E. BUSCH BLVD  
Owner Address 2: Not reported  
Owner City,St,Zip: TAMPA, FL 33612  
Owner Contact: DAVID M. MITCHELL  
Owner Phone: 8139337641

Tank Info:  
Name: MITCHELLS GRAND CENTRAL GARAGE  
Address: 1901 W JF KENNEDY BLVD  
Tank Id: 1  
Status: Removed  
Status Date: 7/1/1994  
Install Date: Not reported  
Substance: Unleaded gas  
Content Description: Unleaded Gas  
Gallons: 550  
Vessel Indicator: TANK  
Tank Location: UNDERGROUND  
DEP Contractor: P

Name: MITCHELLS GRAND CENTRAL GARAGE  
Address: 1901 W JF KENNEDY BLVD  
Tank Id: 2  
Status: Removed  
Status Date: 7/1/1994  
Install Date: Not reported  
Substance: Unleaded gas  
Content Description: Unleaded Gas  
Gallons: 550  
Vessel Indicator: TANK  
Tank Location: UNDERGROUND  
DEP Contractor: P

Name: MITCHELLS GRAND CENTRAL GARAGE  
Address: 1901 W JF KENNEDY BLVD  
Tank Id: 3  
Status: Removed  
Status Date: 7/1/1994  
Install Date: Not reported  
Substance: Unleaded gas  
Content Description: Unleaded Gas  
Gallons: 550  
Vessel Indicator: TANK  
Tank Location: UNDERGROUND  
DEP Contractor: P

[Click here for Florida Oculus:](#)

CLEANUP SITES:  
DEP Cleanup Site Key: 58713141

Map ID  
Direction  
Distance  
Elevation

MAP FINDINGS

Site

Database(s)

EDR ID Number  
EPA ID Number

**MITCHELLS GRAND CENTRAL GARAGE (Continued)**

**U001046264**

Source Database Name: Storage Tank Contamination Monitoring  
Source Database Id: 9201715  
CPAC Program Area Id: TK  
CLLC Cleanup Category Key: PETRO  
RSC2 Remediation Status Key: ACTIVE  
Data Load Date: 05/28/2019  
OC3 Office Id: SWD  
Physical Address Line 2: Not reported  
OIC Object Of Interest Id: FACIL  
PC2 Proximity Id: CENTR  
Calc Coordinates Accuracy Level Id: 4  
CMC2 Coordinate Method Id: Digital Aerial Photography With Ground Control  
DC4 Datum Id: High Accuracy Reference Network  
VSC1 Verification Status: REVIEWED  
Collect Username: DAVIS\_B  
Collect Date: 07/14/2005  
Collect Affiliation: DEPARTMENT OF ENVIRONMENTAL PR  
Map Source: 1999 doqs  
Map Source Scale: 4053  
Interpolation Scale: Not reported  
Verifier Username: DAVIS\_B  
Verifier Affiliation: DEPARTMENT OF ENVIRONMENTAL PR  
Verification Date: 07/14/2005  
Verified Coordinate Method Id: Digital Aerial Photography With Ground Control  
Source Database Name Code: STCM  
CMC2 Coordinate Method ID Code: DPHO  
DC4 Datum ID Code: HARN  
Verified Coordinate Method ID Code: DPHO  
Comments: Not reported  
Latitude/Longitude (deg/min/sec): 27 56 41.63 / 82 28 44.32

**DWM CONTAM:**

Program Site Id: 9201715  
Lat DD: 27  
Lat MM: 56  
Lat SS: 41.63  
Long DD: 82  
Long MM: 28  
Long SS: 44.32  
Office/ District: SWD  
Program Area: Storage Tanks  
Offsite Contamination: Not reported  
Project Manager: Not reported  
Priority Score: 10  
Datum: 0  
Method: UNVR  
Facility Status: CLOSED  
Feature: Not reported  
Section: Not reported  
Township: Not reported  
Range: Not reported  
Staff Assigned: Not reported  
Priority (Y/N): Not reported

Map ID  
Direction  
Distance  
Elevation

MAP FINDINGS

Site

Database(s)

EDR ID Number  
EPA ID Number

421  
South  
1/4-1/2  
0.305 mi.  
1612 ft.

**MOBIL-CROSSTOWN #549**  
**3699 W GANDY BLVD**  
**TAMPA, FL 33611**

**FL LUST** U003167241  
**FL UST** N/A  
**FL Financial Assurance**

**Actual:**  
11 ft.

LUST:

**Focus Map:**  
11

Region: STATE  
Facility Id: 9601788  
Facility Status: OPEN  
Facility Type: A - Retail Station  
Facility Phone: (813)681-4279  
Facility Cleanup Rank: Not reported  
District: Southwest District  
Lat/Long (dms): 27 53 38.9 / 82 30 20  
Section: Not reported  
Township: Not reported  
Range: Not reported  
Feature: Not reported  
Method: AGPS  
Datum: Not reported  
Score: Not reported  
Score Effective Date: Not reported  
Score When Ranked: Not reported  
Operator: RICK HERWEH  
Name Update: 2015-01-26 00:00:00  
Address Update: 2015-01-26 00:00:00

Petroleum Cleanup PCT Facility Score:

Facility Cleanup Status: CMPL - COMPLETED  
Contact: BILL MCKNIGHT | RICK HERWEH  
Contact Company: AUTOMATED PETROLEUM & ENERGY CO INC (APEC)  
Contact Address: PO BOX 1110  
Contact City/State/Zip: BRANDON, FL 33509  
Phone: (813)681-4279  
Bad Address Ind: N  
State: FL  
Zip: 33611, 2602  
Score: Not reported  
Score Effective Date: Not reported  
Related Party ID: 922  
Primary RP Role: ACCOUNT OWNER  
RP Begin Date: 2009-01-07  
RP Zip: 1110  
RP Extension: 211

Discharge Cleanup Summary:

Discharge Date: 11/12/2003  
PCT Discharge Combined: Not reported  
Cleanup Required: R - CLEANUP REQUIRED  
Discharge Cleanup Status: NFA - NFA COMPLETE  
Disch Cleanup Status Date: 1/12/2005  
Cleanup Work Status: COMPLETED  
Information Source: C - CLOSURE REPORT  
Other Source Description: Not reported  
Eligibility Indicator: I - INELIGIBLE  
Site Manager: HEINTZ\_C  
Site Mgr End Date: 12/16/2004  
Tank Office: PCLP29 - HILLSBOROUGH ENVIRONMENTAL PROTECTION COMMISSION



Map ID  
Direction  
Distance  
Elevation

MAP FINDINGS

Site

Database(s)

EDR ID Number  
EPA ID Number

**MOBIL-CROSSTOWN #549 (Continued)**

**U003167241**

Contaminated Media:

Discharge Date: 11/12/2003  
Pct Discharge Combined With: Not reported  
Cleanup Required: R - CLEANUP REQUIRED  
Discharge Cleanup Status: NFA - NFA COMPLETE  
Disch Cleanup Status Date: 1/12/2005  
Cleanup Work Status: COMPLETED  
Information Source: C - CLOSURE REPORT  
Other Source Description: Not reported  
Elig Indicator: I - INELIGIBLE  
Site Manager: HEINTZ\_C  
Site Mgr End Date: 12/16/2004  
Tank Office: PCLP29 - HILLSBOROUGH ENVIRONM  
Contaminated Drinking Wells: Not reported  
Contaminated Monitoring Well: Not reported  
Contaminated Soil: Yes  
Contaminated Surface Water: Not reported  
Contaminated Ground Water: Not reported  
Pollutant: B - Unleaded Gas  
Pollutant Other Description: Not reported  
Gallons Discharged: Not reported

Task Information:

District: SWD  
Facility ID: 9601788  
Facility Status: OPEN  
Facility Type: A - Retail Station -  
County: HILLSBOROUGH  
County ID: 29  
Cleanup Eligibility Status: I  
Source Effective Date: 12-16-2004  
Discharge Date: 11-12-2003  
Cleanup Required: R - CLEANUP REQUIRED  
Discharge Cleanup Status: NFA - NFA COMPLETE  
Disch Cleanup Status Date: 01-12-2005  
SRC Action Type: NFA - NO FURTHER ACTION  
SRC Submit Date: 11-17-2004  
SRC Review Date: 12-16-2004  
SRC Completion Status: A - APPROVED  
SRC Issue Date: 01-12-2005  
SRC Comment: SRCO  
Cleanup Work Status: COMPLETED  
Site Mgr: HEINTZ\_C  
Site Mgr End Date: 12-16-2004  
Tank Office: PCLP29 - Hillsborough County  
SR Task ID: Not reported  
SR Cleanup Responsible: -  
SR Funding Eligibility Type: -  
SR Actual Cost: Not reported  
SR Completion Date: Not reported  
SR Payment Date: Not reported  
SR Oral Date: Not reported  
SR Written Date: Not reported  
SR Soil Removal: Not reported  
SR Free Product Removal: Not reported  
SR Soil Tonnage Removed: Not reported  
SR Soil Treatment: Not reported

Map ID  
Direction  
Distance  
Elevation

MAP FINDINGS

Site

Database(s)

EDR ID Number  
EPA ID Number

**MOBIL-CROSSTOWN #549 (Continued)**

**U003167241**

SR Other Treatment: Not reported  
SR Alternate Proc Received Date: Not reported  
SR Alternate Procedure Status: Not reported  
SR Alternate Procedure Status Date: Not reported  
SR Alternate Procedure Comments: Not reported  
SA Task ID: 74885  
SA Cleanup Responsible: -  
SA Funding Eligibility Type: -  
SA Actual Cost: Not reported  
SA Completion Date: Not reported  
SA Payment Date: Not reported  
RAP Task ID: Not reported  
RAP Cleanup Responsible ID: -  
RAP Funding Eligibility Type: -  
RAP Actual Cost: Not reported  
RAP Completion Date: Not reported  
RAP Payment Date: Not reported  
RAP Last Order Approved: Not reported  
RA Task ID: 75513  
RA Cleanup Responsible: -  
RA Funding Eligibility Type: -  
RA Years to Complete: 0  
RA Actual Cost: Not reported

[Click here for Florida Oculus:](#)

**UST:**

Facility Id: 9601788  
Facility Status: OPEN  
Type Description: Retail Station  
Facility Phone: 8136814279  
Region: STATE  
Positioning Method: AGPS  
Lat/Long (dms): 27 53 40 / 82 30 22

**Owner:**

Owner Id: 922  
Owner Name: AUTOMATED PETROLEUM & ENERGY CO INC (APEC)  
Owner Address: PO BOX 1110  
Owner Address 2: Not reported  
Owner City,St,Zip: BRANDON, FL 33509  
Owner Contact: BILL MCKNIGHT  
Owner Phone: 8139999999

**Tank Info:**

Name: MOBIL-CROSSTOWN #549  
Address: 3699 W GANDY BLVD  
Tank Id: 1  
Status: In service  
Status Date: 8/1/1996  
Install Date: 8/1/1996  
Substance: Unleaded gas  
Content Description: Unleaded Gas  
Gallons: 12000  
Vessel Indicator: TANK  
Tank Location: UNDERGROUND  
DEP Contractor: P

Map ID  
Direction  
Distance  
Elevation

MAP FINDINGS

Site

Database(s)

EDR ID Number  
EPA ID Number

**MOBIL-CROSSTOWN #549 (Continued)**

**U003167241**

Construction:

Tank Id: 1  
Construction Category: Overfill/Spill  
Construction Description: Ball check valve

Tank Id: 1  
Construction Category: Primary Construction  
Construction Description: Fiberglass

Tank Id: 1  
Construction Category: Secondary Containment  
Construction Description: Double wall

Tank Id: 1  
Construction Category: Overfill/Spill  
Construction Description: Spill containment bucket

Tank Id: 1  
Construction Category: Overfill/Spill  
Construction Description: Tight fill

Monitoring:

Tank ID: 1  
Monitoring Description: Monitor dbl wall tank space

Tank ID: 1  
Monitoring Description: Mechanical line leak detector

Tank ID: 1  
Monitoring Description: Visual inspect pipe sumps

Tank ID: 1  
Monitoring Description: Visual inspect dispenser liners

Piping:

Tank ID: 1  
Piping Category: Primary Construction  
Piping Description: Fiberglass

Tank ID: 1  
Piping Category: Miscellaneous Attributes  
Piping Description: Pressurized piping system

Tank ID: 1  
Piping Category: Secondary Containment  
Piping Description: Double wall

Tank ID: 1  
Piping Category: Miscellaneous Attributes  
Piping Description: Dispenser liners

Name: MOBIL-CROSSTOWN #549  
Address: 3699 W GANDY BLVD  
Tank Id: 2  
Status: In service

Map ID  
Direction  
Distance  
Elevation

MAP FINDINGS

Site

Database(s)

EDR ID Number  
EPA ID Number

**MOBIL-CROSSTOWN #549 (Continued)**

**U003167241**

Status Date: 8/1/1996  
Install Date: 8/1/1996  
Substance: Unleaded gas  
Content Description: Unleaded Gas  
Gallons: 10000  
Vessel Indicator: TANK  
Tank Location: UNDERGROUND  
DEP Contractor: P

Construction:

Tank Id: 2  
Construction Category: Overfill/Spill  
Construction Description: Ball check valve

Tank Id: 2  
Construction Category: Primary Construction  
Construction Description: Fiberglass

Tank Id: 2  
Construction Category: Secondary Containment  
Construction Description: Double wall

Tank Id: 2  
Construction Category: Overfill/Spill  
Construction Description: Spill containment bucket

Tank Id: 2  
Construction Category: Overfill/Spill  
Construction Description: Tight fill

Monitoring:

Tank ID: 2  
Monitoring Description: Monitor dbl wall tank space

Tank ID: 2  
Monitoring Description: Mechanical line leak detector

Tank ID: 2  
Monitoring Description: Visual inspect pipe sumps

Tank ID: 2  
Monitoring Description: Visual inspect dispenser liners

Piping:

Tank ID: 2  
Piping Category: Miscellaneous Attributes  
Piping Description: Pressurized piping system

Tank ID: 2  
Piping Category: Miscellaneous Attributes  
Piping Description: Dispenser liners

Tank ID: 2  
Piping Category: Secondary Containment  
Piping Description: Double wall

Tank ID: 2

Map ID  
Direction  
Distance  
Elevation

MAP FINDINGS

Site

Database(s)

EDR ID Number  
EPA ID Number

**MOBIL-CROSSTOWN #549 (Continued)**

**U003167241**

Piping Category: Primary Construction  
Piping Description: Fiberglass

Name: MOBIL-CROSSTOWN #549  
Address: 3699 W GANDY BLVD  
Tank Id: 3  
Status: In service  
Status Date: 8/1/1996  
Install Date: 8/1/1996  
Substance: Unleaded gas  
Content Description: Unleaded Gas  
Gallons: 10000  
Vessel Indicator: TANK  
Tank Location: UNDERGROUND  
DEP Contractor: P

Construction:

Tank Id: 3  
Construction Category: Overfill/Spill  
Construction Description: Ball check valve

Tank Id: 3  
Construction Category: Primary Construction  
Construction Description: Fiberglass

Tank Id: 3  
Construction Category: Secondary Containment  
Construction Description: Double wall

Tank Id: 3  
Construction Category: Overfill/Spill  
Construction Description: Spill containment bucket

Tank Id: 3  
Construction Category: Overfill/Spill  
Construction Description: Tight fill

Monitoring:

Tank ID: 3  
Monitoring Description: Monitor dbl wall tank space

Tank ID: 3  
Monitoring Description: Mechanical line leak detector

Tank ID: 3  
Monitoring Description: Visual inspect pipe sumps

Tank ID: 3  
Monitoring Description: Visual inspect dispenser liners

Piping:

Tank ID: 3  
Piping Category: Primary Construction  
Piping Description: Fiberglass

Tank ID: 3

Map ID  
Direction  
Distance  
Elevation

MAP FINDINGS

Site

Database(s)

EDR ID Number  
EPA ID Number

**MOBIL-CROSSTOWN #549 (Continued)**

**U003167241**

Piping Category: Secondary Containment  
Piping Description: Double wall

Tank ID: 3  
Piping Category: Miscellaneous Attributes  
Piping Description: Pressurized piping system

Tank ID: 3  
Piping Category: Miscellaneous Attributes  
Piping Description: Dispenser liners

[Click here for Florida Oculus:](#)

**FL Financial Assurance 3:**

Region: 3  
Facility ID: 9601788  
Facility Phone: 8136814279  
Facility Status: OPEN  
Facility Type: A  
Type Description: Retail Station  
DEP CO: P  
Financial Responsibility: INSURANCE  
Insurance Company: LIBERTY SURPLUS INSURANCE CORP  
Effective Date: 12/31/2009  
Expire Date: 12/31/2010  
Owner ID: 922  
Owner Name: AUTOMATED PETROLEUM & ENERGY CO INC (APEC)  
Owner Address: PO BOX 1110  
Owner Address2: Not reported  
Owner City,St,Zip: BRANDON, FL 33509  
Contact: BILL MCKNIGHT  
Resp Party Phone: 8139999999

Region: 3  
Facility ID: 9601788  
Facility Phone: 8136814279  
Facility Status: OPEN  
Facility Type: A  
Type Description: Retail Station  
DEP CO: P  
Financial Responsibility: INSURANCE  
Insurance Company: LIBERTY SURPLUS INSURANCE CORP  
Effective Date: 12/31/2010  
Expire Date: 12/31/2011  
Owner ID: 922  
Owner Name: AUTOMATED PETROLEUM & ENERGY CO INC (APEC)  
Owner Address: PO BOX 1110  
Owner Address2: Not reported  
Owner City,St,Zip: BRANDON, FL 33509  
Contact: BILL MCKNIGHT  
Resp Party Phone: 8139999999

Region: 3  
Facility ID: 9601788  
Facility Phone: 8136814279

Map ID  
Direction  
Distance  
Elevation

MAP FINDINGS

Site

Database(s)

EDR ID Number  
EPA ID Number

**MOBIL-CROSSTOWN #549 (Continued)**

**U003167241**

Facility Status: OPEN  
Facility Type: A  
Type Description: Retail Station  
DEP CO: P  
Financial Responsibility: INSURANCE  
Insurance Company: LIBERTY SURPLUS INSURANCE CORP  
Effective Date: 12/31/2012  
Expire Date: 12/31/2013  
Owner ID: 922  
Owner Name: AUTOMATED PETROLEUM & ENERGY CO INC (APEC)  
Owner Address: PO BOX 1110  
Owner Address2: Not reported  
Owner City,St,Zip: BRANDON, FL 33509  
Contact: BILL MCKNIGHT  
Resp Party Phone: 8139999999

Region: 3  
Facility ID: 9601788  
Facility Phone: 8136814279  
Facility Status: OPEN  
Facility Type: A  
Type Description: Retail Station  
DEP CO: P  
Financial Responsibility: INSURANCE  
Insurance Company: LIBERTY SURPLUS INSURANCE CORP  
Effective Date: 12/31/2014  
Expire Date: 12/31/2015  
Owner ID: 922  
Owner Name: AUTOMATED PETROLEUM & ENERGY CO INC (APEC)  
Owner Address: PO BOX 1110  
Owner Address2: Not reported  
Owner City,St,Zip: BRANDON, FL 33509  
Contact: BILL MCKNIGHT  
Resp Party Phone: 8139999999

Region: 3  
Facility ID: 9601788  
Facility Phone: 8136814279  
Facility Status: OPEN  
Facility Type: A  
Type Description: Retail Station  
DEP CO: P  
Financial Responsibility: INSURANCE  
Insurance Company: LIBERTY SURPLUS INSURANCE CORP  
Effective Date: 12/31/2015  
Expire Date: 12/31/2016  
Owner ID: 922  
Owner Name: AUTOMATED PETROLEUM & ENERGY CO INC (APEC)  
Owner Address: PO BOX 1110  
Owner Address2: Not reported  
Owner City,St,Zip: BRANDON, FL 33509  
Contact: BILL MCKNIGHT  
Resp Party Phone: 8139999999

Region: 3  
Facility ID: 9601788  
Facility Phone: 8136814279

Map ID  
Direction  
Distance  
Elevation

MAP FINDINGS

Site

Database(s)

EDR ID Number  
EPA ID Number

**MOBIL-CROSSTOWN #549 (Continued)**

**U003167241**

Facility Status: OPEN  
Facility Type: A  
Type Description: Retail Station  
DEP CO: P  
Financial Responsibility: INSURANCE  
Insurance Company: LIBERTY SURPLUS INSURANCE CORP  
Effective Date: Not reported  
Expire Date: Not reported  
Owner ID: 922  
Owner Name: AUTOMATED PETROLEUM & ENERGY CO INC (APEC)  
Owner Address: PO BOX 1110  
Owner Address2: Not reported  
Owner City,St,Zip: BRANDON, FL 33509  
Contact: BILL MCKNIGHT  
Resp Party Phone: 8139999999

Region: 3  
Facility ID: 9601788  
Facility Phone: 8136814279  
Facility Status: OPEN  
Facility Type: A  
Type Description: Retail Station  
DEP CO: P  
Financial Responsibility: INSURANCE  
Insurance Company: NAUTILUS INSURANCE COMPANY  
Effective Date: 12/31/2016  
Expire Date: 12/31/2017  
Owner ID: 922  
Owner Name: AUTOMATED PETROLEUM & ENERGY CO INC (APEC)  
Owner Address: PO BOX 1110  
Owner Address2: Not reported  
Owner City,St,Zip: BRANDON, FL 33509  
Contact: BILL MCKNIGHT  
Resp Party Phone: 8139999999

Region: 3  
Facility ID: 9601788  
Facility Phone: 8136814279  
Facility Status: OPEN  
Facility Type: A  
Type Description: Retail Station  
DEP CO: P  
Financial Responsibility: INSURANCE  
Insurance Company: SCOTTSDALE INSURANCE COMPANY  
Effective Date: 12/31/2017  
Expire Date: 12/31/2018  
Owner ID: 922  
Owner Name: AUTOMATED PETROLEUM & ENERGY CO INC (APEC)  
Owner Address: PO BOX 1110  
Owner Address2: Not reported  
Owner City,St,Zip: BRANDON, FL 33509  
Contact: BILL MCKNIGHT  
Resp Party Phone: 8139999999

Region: 3  
Facility ID: 9601788  
Facility Phone: 8136814279



Map ID  
Direction  
Distance  
Elevation

MAP FINDINGS

Site

Database(s)

EDR ID Number  
EPA ID Number

**MOBIL-CROSSTOWN #549 (Continued)**

**U003167241**

Facility Status: OPEN  
Facility Type: A  
Type Description: Retail Station  
DEP CO: P  
Financial Responsibility: INSURANCE  
Insurance Company: ZURICH-AMERICAN  
Effective Date: 12/31/2008  
Expire Date: 12/31/2009  
Owner ID: 922  
Owner Name: AUTOMATED PETROLEUM & ENERGY CO INC (APEC)  
Owner Address: PO BOX 1110  
Owner Address2: Not reported  
Owner City,St,Zip: BRANDON, FL 33509  
Contact: BILL MCKNIGHT  
Resp Party Phone: 8139999999

**CY422 THE PLACE AT CHANNELSIDE**  
**East 912 CHANNELSIDE DRIVE**  
**1/4-1/2 TAMPA, FL 33602**  
**0.305 mi.**  
**1612 ft. Site 1 of 3 in cluster CY**

**FL VCP S118751965**  
**N/A**

**Actual:** VCP:  
**5 ft.** Name: THE PLACE AT CHANNELSIDE  
**Focus Map:** Address: 912 CHANNELSIDE DRIVE  
**7** City,State,Zip: TAMPA, FL 33602  
System: BF  
System Id: BF290401001  
Status: CLOSED  
Activity Code: Brownfield Site Rehabilitation Agreement  
Comet Site Id: 233834  
Lat/Long (dms): 27 56 51.9695 / 82 26 45.6324  
Open Date: 08/07/2009  
Datum: WGS84  
Object of Interest: CAP\_RAP SITE  
Proximity: APPRX  
Accuracy: 3  
Verification Method: DPHO  
Verification Date: 05/29/2009  
Collection Method: DPHO

**CY423 THE PLACE AT CHANNELSIDE**  
**East 912 CHANNELSIDE DRIVE**  
**1/4-1/2 TAMPA, FL 33602**  
**0.305 mi.**  
**1612 ft. Site 2 of 3 in cluster CY**

**FL INST CONTROL S118741920**  
**FL RESP PARTY N/A**

**Actual:** Inst Control:  
**5 ft.** Facility Id: ERIC\_6637  
**Focus Map:** Inst Control Type: Groundwater Use  
**7** Eng Control Type: None  
Contaminated Media: Groundwater  
Contamination: Chlorinated Solvents-Legacy  
Lat/Long (dms): Not reported  
Date Amended: Not reported  
Mechanism - Date IC Removed: Not reported

Map ID  
 Direction  
 Distance  
 Elevation

MAP FINDINGS

Site

Database(s)

EDR ID Number  
 EPA ID Number

**THE PLACE AT CHANNELSIDE (Continued)**

**S118741920**

Mechanism - Program Area:	Not reported
Mechanism - Date Order Issued:	Not reported
Date Removed:	Not reported
Inspection Date:	Not reported
Legal Description:	Not reported
Comments:	Not reported
Township:	Not reported
Range:	Not reported
Parcel ID:	Not reported
Section:	Not reported
Book Number:	25261
Page Number:	1719-1724
Acquisition:	Not reported
Previously Published:	Y
Description:	GROUNDWATER USE RESTRICTION
Begin Date:	09/29/2017
DC4 Datum ID:	HARN
CMC2 Coordinate Method ID:	CSUR
PC2 Proximity ID:	EXACT
Collector User Name:	ERIC_INIT_ICR_LOAD
Collection Date:	11/29/2018
OIC Object of Interest ID:	SWIM
VSC1 Verification Status ID:	REVIEWED
Primary Facility ID:	FIESTA-RPC_14726
Primary Facility Name:	The Place At Channelside
Primary Site Address Line 2:	Not reported
Primary Site Program Type Key:	BROWNFIELDS, RESPONSPARTY
Primary Site Managing Program:	Brownfield Site Rehabilitation, Responsible Party Cleanup
Primary Site DEP Office:	SWD
Primary Site WMD:	SWFWMD
Boundary Control ID:	IC-1264
Boundary Control Name:	THE PLACE AT CHANNELSIDE
Boundary Mechanism Counties:	Hillsborough
Boundary Mechanism Types:	Declaration of Restrictive Covenant
Boundary Mechanism EFF Dates:	29-Sep-17
All Facility ID:	FIESTA-RPC_14726
All Facility Names:	The Place At Channelside
All Site ID:	ERIC_6637
All Site Names:	THE PLACE AT CHANNELSIDE
Boundary Mechanism Instr Num:	Not reported
Primary Site Documents:	<a href="http://prodenv.dep.state.fl.us/DepNexus/public/electronic-documents/ERIC_6637/gis-facility!search">http://prodenv.dep.state.fl.us/DepNexus/public/electronic-documents/ERIC_6637/gis-facility!search</a>
Facility Id:	ERIC_6637
Inst Control Type:	Groundwater Use
Eng Control Type:	None
Contaminated Media:	Groundwater
Contamination:	Chlorinated Solvents-Legacy
Lat/Long (dms):	Not reported
Date Amended:	Not reported
Mechanism - Date IC Removed:	Not reported
Mechanism - Program Area:	Not reported
Mechanism - Date Order Issued:	Not reported
Date Removed:	Not reported
Inspection Date:	Not reported
Legal Description:	Not reported
Comments:	Not reported

Map ID  
Direction  
Distance  
Elevation

MAP FINDINGS

Site

Database(s)

EDR ID Number  
EPA ID Number

**THE PLACE AT CHANNELSIDE (Continued)**

**S118741920**

Township:	Not reported
Range:	Not reported
Parcel ID:	Not reported
Section:	Not reported
Book Number:	25261
Page Number:	1719-1724
Acquisition:	Not reported
Previously Published:	Not reported
Description:	Not reported
Begin Date:	Not reported
DC4 Datum ID:	Not reported
CMC2 Coordinate Method ID:	Not reported
PC2 Proximity ID:	Not reported
Collector User Name:	Not reported
Collection Date:	Not reported
OIC Object of Interest ID:	Not reported
VSC1 Verification Status ID:	Not reported
Primary Facility ID:	Not reported
Primary Facility Name:	Not reported
Primary Site Address Line 2:	Not reported
Primary Site Program Type Key:	Not reported
Primary Site Managing Program:	Not reported
Primary Site DEP Office:	Not reported
Primary Site WMD:	Not reported
Boundary Control ID:	Not reported
Boundary Control Name:	Not reported
Boundary Mechanism Counties:	Not reported
Boundary Mechanism Types:	Not reported
Boundary Mechanism EFF Dates:	Not reported
All Facility ID:	Not reported
All Facility Names:	Not reported
All Site ID:	Not reported
All Site Names:	Not reported
Boundary Mechanism Instr Num:	Not reported
Primary Site Documents:	Not reported
Facility Id:	COM_233834
Inst Control Type:	GROUNDWATER USE RESTRICTION
Eng Control Type:	NONE
Contaminated Media:	GROUNDWATER
Contamination:	CHLORINATED SOLVENTS
Lat/Long (dms):	Not reported
Date Amended:	Not reported
Mechanism - Date IC Removed:	Not reported
Mechanism - Program Area:	Not reported
Mechanism - Date Order Issued:	Not reported
Date Removed:	Not reported
Inspection Date:	Not reported
Legal Description:	Not reported
Comments:	Not reported
Township:	29S
Range:	19E
Parcel ID:	Not reported
Section:	19
Book Number:	25261
Page Number:	1719-1724
Acquisition:	DPHO-DIGITAL ARIAL PHOTOGRAPHY WITH GROUND CONTROL

Map ID  
Direction  
Distance  
Elevation

MAP FINDINGS

Site

Database(s)

EDR ID Number  
EPA ID Number

**THE PLACE AT CHANNELSIDE (Continued)**

**S118741920**

Previously Published: Not reported  
Description: Not reported  
Begin Date: Not reported  
DC4 Datum ID: Not reported  
CMC2 Coordinate Method ID: Not reported  
PC2 Proximity ID: Not reported  
Collector User Name: Not reported  
Collection Date: Not reported  
OIC Object of Interest ID: Not reported  
VSC1 Verification Status ID: Not reported  
Primary Facility ID: Not reported  
Primary Facility Name: Not reported  
Primary Site Address Line 2: Not reported  
Primary Site Program Type Key: Not reported  
Primary Site Managing Program: Not reported  
Primary Site DEP Office: Not reported  
Primary Site WMD: Not reported  
Boundary Control ID: Not reported  
Boundary Control Name: Not reported  
Boundary Mechanism Counties: Not reported  
Boundary Mechanism Types: Not reported  
Boundary Mechanism EFF Dates: Not reported  
All Facility ID: Not reported  
All Facility Names: Not reported  
All Site ID: Not reported  
All Site Names: Not reported  
Boundary Mechanism Instr Nums: Not reported  
Primary Site Documents: Not reported

[Click here for Florida Oculus:](#)

**RESP PARTY:**

District: Southwest District  
Site Id: 233834  
Project Id: 279925  
Site Status: CLOSED  
Project Manager: BURRMANN\_C  
OGC Case Number: Not reported  
Initial Date Received: 06/24/2004  
Contaminants: GW chlorinated solvents  
Offsite Cont Impact: Y  
Priority Score: Not reported  
Datum: WGS84  
Method ID: DPHO  
Feature: Not reported  
Object Of Interest: CAP\_RAP SITE  
Proximity To Object: APPRX  
Collect Username: SEGO\_JR  
Collect Affiliation: Florida Department of Environmental Protection  
Collect Program Id: CL  
Collect Date: 05/29/2009  
Map Series Used: 2004\_DOQQ  
Map Source Scale: 5000  
Interpolation Scale: 5000  
Coordinate Accuracy Id: 3  
Verify Method Id: DPHO  
Verifier Username: SEGO\_JR

Map ID  
Direction  
Distance  
Elevation

MAP FINDINGS

Site

Database(s)

EDR ID Number  
EPA ID Number

**THE PLACE AT CHANNELSIDE (Continued)**

**S118741920**

Verifier Affiliation: FL DEPARTMENT OF ENVIRONMENTAL PROTECTION  
Verifying Program Id: CL  
Verification Date: 05/29/2009  
Decode for District: Southwest District  
Decode for Datum: Geodetic Survey of 1984  
Decode for Method: Digital Aerial Photography With Ground Control  
Decode for Off Site COC: Yes, there is documentation that contamination above applicable standards or criteria exists offsite.  
Decode for V\_Method: Digital Aerial Photography With Ground Control  
Latitude/Longitude (deg/min/sec): 27 56 51.9694999 / 82 26 45.6323999

424  
NNE  
1/4-1/2  
0.305 mi.  
1613 ft.

**TAMPA HILLSBOROUGH CNTY EXP AUTH  
613 N MERIDIAN ST  
TAMPA, FL 33602**

**FL LUST U004145865  
FL TANKS N/A**

**Actual:  
16 ft.  
Focus Map:  
3**

LUST:  
Region: STATE  
Facility Id: 9806435  
Facility Status: CLOSED  
Facility Type: X - Contamination Site  
Facility Phone: (813)272-6740  
Facility Cleanup Rank: Not reported  
District: Southwest District  
Lat/Long (dms): 27 57 8.8159 / 82 26 55.3925  
Section: 18  
Township: 29  
Range: 19  
Feature: Not reported  
Method: Not reported  
Datum: Not reported  
Score: Not reported  
Score Effective Date: Not reported  
Score When Ranked: Not reported  
Operator: BENNETT L MUNS PE CHIEF ENGIN  
Name Update: 2004-03-04 00:00:00  
Address Update: Not reported

Discharge Cleanup Summary:  
Discharge Date: 6/6/2003  
PCT Discharge Combined: Not reported  
Cleanup Required: N - NO CLEANUP REQUIRED  
Discharge Cleanup Status: NREQ - CLEANUP NOT REQUIRED  
Disch Cleanup Status Date: 8/16/2004  
Cleanup Work Status: COMPLETED  
Information Source: D - DISCHARGE NOTIFICATION  
Other Source Description: ABANDONED UST HIT  
Eligibility Indicator: I - INELIGIBLE  
Site Manager: HEINTZ\_C  
Site Mgr End Date: 8/19/2004  
Tank Office: PCLP29 - HILLSBOROUGH ENVIRONMENTAL PROTECTION COMMISSION

Contaminated Media:  
Discharge Date: 6/6/2003  
Pct Discharge Combined With: Not reported  
Cleanup Required: N - NO CLEANUP REQUIRED  
Discharge Cleanup Status: NREQ - CLEANUP NOT REQUIRED  
Disch Cleanup Status Date: 8/16/2004

Map ID  
Direction  
Distance  
Elevation

MAP FINDINGS

Site

Database(s)

EDR ID Number  
EPA ID Number

TAMPA HILLSBOROUGH CNTY EXP AUTH (Continued)

U004145865

Cleanup Work Status: COMPLETED  
Information Source: D - DISCHARGE NOTIFICATION  
Other Source Description: ABANDONED UST HIT  
Elig Indicator: I - INELIGIBLE  
Site Manager: HEINTZ\_C  
Site Mgr End Date: 8/19/2004  
Tank Office: PCLP29 - HILLSBOROUGH ENVIRONM  
Contaminated Drinking Wells: Not reported  
Contaminated Monitoring Well: Yes  
Contaminated Soil: Yes  
Contaminated Surface Water: No  
Contaminated Ground Water: Yes  
Pollutant: D - Vehicular Diesel  
Pollutant Other Description: FREE PRODUCT & SOURCE REMOVAL PERFORMED IMMEDIATEL  
Gallons Discharged: 200

Task Information:  
District: SWD  
Facility ID: 9806435  
Facility Status: CLOSED  
Facility Type: X - Contamination Site -  
County: HILLSBOROUGH  
County ID: 29  
Cleanup Eligibility Status: I  
Source Effective Date: Not reported  
Discharge Date: 06-06-2003  
Cleanup Required: N - NO CLEANUP REQUIRED  
Discharge Cleanup Status: NREQ - CLEANUP NOT REQUIRED  
Disch Cleanup Status Date: 08-16-2004  
SRC Action Type: -  
SRC Submit Date: Not reported  
SRC Review Date: Not reported  
SRC Completion Status: -  
SRC Issue Date: Not reported  
SRC Comment: Not reported  
Cleanup Work Status: COMPLETED  
Site Mgr: HEINTZ\_C  
Site Mgr End Date: 08-19-2004  
Tank Office: PCLP29 - Hillsborough County  
SR Task ID: 73415  
SR Cleanup Responsible: RP - RESPONSIBLE PARTY  
SR Funding Eligibility Type: -  
SR Actual Cost: Not reported  
SR Completion Date: Not reported  
SR Payment Date: Not reported  
SR Oral Date: Not reported  
SR Written Date: 02-18-2004  
SR Soil Removal: Y  
SR Free Product Removal: N  
SR Soil Tonnage Removed: 212  
SR Soil Treatment: N  
SR Other Treatment: 7650 GALS. PCW  
SR Alternate Proc Received Date: Not reported  
SR Alternate Procedure Status: Not reported  
SR Alternate Procedure Status Date: Not reported  
SR Alternate Procedure Comments: Not reported  
SA Task ID: 73416  
SA Cleanup Responsible: RP - RESPONSIBLE PARTY

Map ID  
Direction  
Distance  
Elevation

MAP FINDINGS

Site

Database(s)

EDR ID Number  
EPA ID Number

**TAMPA HILLSBOROUGH CNTY EXP AUTH (Continued)**

**U004145865**

SA Funding Eligibility Type: -  
SA Actual Cost: Not reported  
SA Completion Date: Not reported  
SA Payment Date: Not reported  
RAP Task ID: Not reported  
RAP Cleanup Responsible ID: -  
RAP Funding Eligibility Type: -  
RAP Actual Cost: Not reported  
RAP Completion Date: Not reported  
RAP Payment Date: Not reported  
RAP Last Order Approved: Not reported  
RA Task ID: Not reported  
RA Cleanup Responsible: -  
RA Funding Eligibility Type: -  
RA Years to Complete: Not reported  
RA Actual Cost: Not reported

[Click here for Florida Oculus:](#)

**TANKS:**

Name: TAMPA HILLSBOROUGH CNTY EXP AUTH  
Address: 613 N MERIDIAN ST  
City,State,Zip: TAMPA, FL 33602  
Facility ID: 9806435  
Facility Phone: 8132726740  
Facility Status: CLOSED  
Facility Type: X  
Type Description: Contamination Site  
Dep Co: P  
Lat/Lon Deg Min Sec: Not reported

**CZ425 SUN OIL**  
**ESE 1021 E ELLA MAE ST**  
**1/4-1/2 TAMPA, FL 33602**  
**0.306 mi.**  
**1616 ft. Site 1 of 2 in cluster CZ**

**FL LUST S102533868**  
**FL AST N/A**

**Actual:** 3 ft.  
**Focus Map:** 7

**LUST:**  
Region: STATE  
Facility Id: 9300570  
Facility Status: CLOSED  
Facility Type: C - Fuel user/Non-retail  
Facility Phone: Not reported  
Facility Cleanup Rank: Not reported  
District: Southwest District  
Lat/Long (dms): 27 56 32.77 / 82 26 55.3  
Section: Not reported  
Township: Not reported  
Range: Not reported  
Feature: Not reported  
Method: ADDM  
Datum: 0  
Score: 6  
Score Effective Date: 1997-11-04 00:00:00  
Score When Ranked: Not reported  
Operator: TAMPA PORT AUTHORITY  
Name Update: Not reported

Map ID  
Direction  
Distance  
Elevation

MAP FINDINGS

Site

Database(s)

EDR ID Number  
EPA ID Number

**SUN OIL (Continued)**

**S102533868**

Address Update: Not reported

Petroleum Cleanup PCT Facility Score:

Facility Cleanup Status: CMPL - COMPLETED  
Contact: CHRIS COOLEY (813) 905-7678  
Contact Company: TAMPA PORT AUTHORITY  
Contact Address: 1101 CHANNELSIDE DR #400  
Contact City/State/Zip: TAMPA, FL 33602  
Phone: (813)905-5030  
Bad Address Ind: N  
State: FL  
Zip: 33602  
Score: 6  
Score Effective Date: 1997-11-04 00:00:00  
Related Party ID: 21570  
Primary RP Role: ACCOUNT OWNER  
RP Begin Date: 1993-06-22  
RP Zip: Not reported  
RP Extension: Not reported

Discharge Cleanup Summary:

Discharge Date: 3/12/1993  
PCT Discharge Combined: Not reported  
Cleanup Required: R - CLEANUP REQUIRED  
Discharge Cleanup Status: NFA - NFA COMPLETE  
Disch Cleanup Status Date: 10/23/1998  
Cleanup Work Status: COMPLETED  
Information Source: D - DISCHARGE NOTIFICATION  
Other Source Description: Not reported  
Eligibility Indicator: E - ELIGIBLE  
Site Manager: MCKELVEY\_M  
Site Mgr End Date: 11/3/2000  
Tank Office: PCLP29 - HILLSBOROUGH ENVIRONMENTAL PROTECTION COMMISSION

Contaminated Media:

Discharge Date: 3/12/1993  
Pct Discharge Combined With: Not reported  
Cleanup Required: R - CLEANUP REQUIRED  
Discharge Cleanup Status: NFA - NFA COMPLETE  
Disch Cleanup Status Date: 10/23/1998  
Cleanup Work Status: COMPLETED  
Information Source: D - DISCHARGE NOTIFICATION  
Other Source Description: Not reported  
Elig Indicator: E - ELIGIBLE  
Site Manager: MCKELVEY\_M  
Site Mgr End Date: 11/3/2000  
Tank Office: PCLP29 - HILLSBOROUGH ENVIRONM  
Contaminated Drinking Wells: 0  
Contaminated Monitoring Well: Yes  
Contaminated Soil: Yes  
Contaminated Surface Water: No  
Contaminated Ground Water: No  
Pollutant: B - Unleaded Gas  
Pollutant Other Description: Not reported  
Gallons Discharged: Not reported

Task Information:

District: SWD



Map ID  
Direction  
Distance  
Elevation

MAP FINDINGS

Site

Database(s)

EDR ID Number  
EPA ID Number

**SUN OIL (Continued)**

**S102533868**

Facility ID: 9300570  
Facility Status: CLOSED  
Facility Type: C - Fuel user/Non-retail -  
County: HILLSBOROUGH  
County ID: 29  
Cleanup Eligibility Status: E  
Source Effective Date: 10-13-1998  
Discharge Date: 03-12-1993  
Cleanup Required: R - CLEANUP REQUIRED  
Discharge Cleanup Status: NFA - NFA COMPLETE  
Disch Cleanup Status Date: 10-23-1998  
SRC Action Type: NFA - NO FURTHER ACTION  
SRC Submit Date: 10-05-1998  
SRC Review Date: 10-13-1998  
SRC Completion Status: A - APPROVED  
SRC Issue Date: 10-23-1998  
SRC Comment: Not reported  
Cleanup Work Status: COMPLETED  
Site Mgr: MCKELVEY\_M  
Site Mgr End Date: 11-03-2000  
Tank Office: PCLP29 - Hillsborough County  
SR Task ID: 59788  
SR Cleanup Responsible: RP - RESPONSIBLE PARTY  
SR Funding Eligibility Type: -  
SR Actual Cost: Not reported  
SR Completion Date: 01-08-1998  
SR Payment Date: Not reported  
SR Oral Date: Not reported  
SR Written Date: 06-23-1998  
SR Soil Removal: Y  
SR Free Product Removal: Not reported  
SR Soil Tonnage Removed: 5522  
SR Soil Treatment: Y  
SR Other Treatment: Not reported  
SR Alternate Proc Received Date: Not reported  
SR Alternate Procedure Status: Not reported  
SR Alternate Procedure Status Date: Not reported  
SR Alternate Procedure Comments: Not reported  
SA Task ID: 45875  
SA Cleanup Responsible: RP - RESPONSIBLE PARTY  
SA Funding Eligibility Type: -  
SA Actual Cost: Not reported  
SA Completion Date: 04-11-1995  
SA Payment Date: Not reported  
RAP Task ID: Not reported  
RAP Cleanup Responsible ID: -  
RAP Funding Eligibility Type: -  
RAP Actual Cost: Not reported  
RAP Completion Date: Not reported  
RAP Payment Date: Not reported  
RAP Last Order Approved: Not reported  
RA Task ID: 60021  
RA Cleanup Responsible: RP - RESPONSIBLE PARTY  
RA Funding Eligibility Type: -  
RA Years to Complete: 0  
RA Actual Cost: Not reported

Map ID  
Direction  
Distance  
Elevation

MAP FINDINGS

Site

Database(s)

EDR ID Number  
EPA ID Number

**SUN OIL (Continued)**

**S102533868**

[Click here for Florida Oculus:](#)

AST:

Name: SUN OIL  
Address: 1021 E ELLA MAE ST  
Facility ID: 9300570  
Facility Status: CLOSED  
Type Description: Fuel user/Non-retail  
Facility Phone: Not reported  
DEP Contractor Own: P  
Region: STATE  
Positioning Method: ADDM  
Lat/Long (dms): 27 56 34.6668 / 82 26 54.222

Owner:

Owner Id: 21570  
Owner Name: TAMPA PORT AUTHORITY  
Owner Address: 1101 CHANNELSIDE DR  
Owner Address 2: C/O JACKIE JULIEN-PORT TAMPA BAY  
Owner City,St,Zip: TAMPA, FL 33602  
Owner Contact: CHRIS COOLEY  
Owner Phone: 8139055030

Tank Id: 2  
Status: Removed  
Status Date: Not reported  
Install Date: Not reported  
Substance: Generic gasoline  
Content Description: Generic Gasoline  
Gallons: 888  
Tank Location: ABOVEGROUND

Tank Id: 1  
Status: Removed  
Status Date: Not reported  
Install Date: Not reported  
Substance: Generic gasoline  
Content Description: Generic Gasoline  
Gallons: 888  
Tank Location: ABOVEGROUND

[Click here for Florida Oculus:](#)

426  
ESE  
1/4-1/2  
0.311 mi.  
1640 ft.

**BAYSHORE REGENCY CONDOMINIUM**  
**3435 BAYSHORE BLVD**  
**TAMPA, FL 33629**

**FL LUST U002038290**  
**FL UST N/A**  
**FL AST**

Actual:  
13 ft.

LUST:

Region: STATE  
Facility Id: 9402068  
Facility Status: OPEN  
Facility Type: B - Residential  
Facility Phone: (813)837-8615  
Facility Cleanup Rank: Not reported

Focus Map:  
9

Map ID  
Direction  
Distance  
Elevation

MAP FINDINGS

Site

Database(s)

EDR ID Number  
EPA ID Number

**BAYSHORE REGENCY CONDOMINIUM (Continued)**

**U002038290**

District: Southwest District  
Lat/Long (dms): 27 54 42.7644 / 82 29 28.6538  
Section: 34  
Township: 29  
Range: 18  
Feature: Not reported  
Method: ADDM  
Datum: Not reported  
Score: Not reported  
Score Effective Date: Not reported  
Score When Ranked: Not reported  
Operator: Not reported  
Name Update: 1999-01-19 00:00:00  
Address Update: Not reported

**Petroleum Cleanup PCT Facility Score:**

Facility Cleanup Status: CMPL - COMPLETED  
Contact: WILLIAM HAYES  
Contact Company: BAYSHORE REGENCY CONDOMINIUM ASSOC  
Contact Address: 3435 BAYSHORE BLVD  
Contact City/State/Zip: TAMPA, FL 33629  
Phone: (813)837-8615  
Bad Address Ind: N  
State: FL  
Zip: 33629  
Score: Not reported  
Score Effective Date: Not reported  
Related Party ID: 38176  
Primary RP Role: ACCOUNT OWNER  
RP Begin Date: 1994-12-20  
RP Zip: Not reported  
RP Extension: Not reported

**Discharge Cleanup Summary:**

Discharge Date: 12/4/1998  
PCT Discharge Combined: Not reported  
Cleanup Required: R - CLEANUP REQUIRED  
Discharge Cleanup Status: NFA - NFA COMPLETE  
Disch Cleanup Status Date: 4/27/1999  
Cleanup Work Status: COMPLETED  
Information Source: C - CLOSURE REPORT  
Other Source Description: Not reported  
Eligibility Indicator: I - INELIGIBLE  
Site Manager: MCKELVEY\_M  
Site Mgr End Date: 11/7/2000  
Tank Office: PCLP29 - HILLSBOROUGH ENVIRONMENTAL PROTECTION COMMISSION

**Contaminated Media:**

Discharge Date: 12/4/1998  
Pct Discharge Combined With: Not reported  
Cleanup Required: R - CLEANUP REQUIRED  
Discharge Cleanup Status: NFA - NFA COMPLETE  
Disch Cleanup Status Date: 4/27/1999  
Cleanup Work Status: COMPLETED  
Information Source: C - CLOSURE REPORT  
Other Source Description: Not reported  
Elig Indicator: I - INELIGIBLE  
Site Manager: MCKELVEY\_M

Map ID  
Direction  
Distance  
Elevation

MAP FINDINGS

Site

Database(s)

EDR ID Number  
EPA ID Number

**BAYSHORE REGENCY CONDOMINIUM (Continued)**

**U002038290**

Site Mgr End Date: 11/7/2000  
Tank Office: PCLP29 - HILLSBOROUGH ENVIRONM  
Contaminated Drinking Wells: Not reported  
Contaminated Monitoring Well: Yes  
Contaminated Soil: Yes  
Contaminated Surface Water: No  
Contaminated Ground Water: Yes  
Pollutant: G - Emerg Generator Diesel  
Pollutant Other Description: Not reported  
Gallons Discharged: Not reported

**Task Information:**

District: SWD  
Facility ID: 9402068  
Facility Status: OPEN  
Facility Type: B - Residential -  
County: HILLSBOROUGH  
County ID: 29  
Cleanup Eligibility Status: I  
Source Effective Date: 04-02-1999  
Discharge Date: 12-04-1998  
Cleanup Required: R - CLEANUP REQUIRED  
Discharge Cleanup Status: NFA - NFA COMPLETE  
Disch Cleanup Status Date: 04-27-1999  
SRC Action Type: NFA - NO FURTHER ACTION  
SRC Submit Date: 03-31-1999  
SRC Review Date: 04-02-1999  
SRC Completion Status: A - APPROVED  
SRC Issue Date: 04-27-1999  
SRC Comment: Not reported  
Cleanup Work Status: COMPLETED  
Site Mgr: MCKELVEY\_M  
Site Mgr End Date: 11-07-2000  
Tank Office: PCLP29 - Hillsborough County  
SR Task ID: Not reported  
SR Cleanup Responsible: -  
SR Funding Eligibility Type: -  
SR Actual Cost: Not reported  
SR Completion Date: Not reported  
SR Payment Date: Not reported  
SR Oral Date: Not reported  
SR Written Date: Not reported  
SR Soil Removal: Not reported  
SR Free Product Removal: Not reported  
SR Soil Tonnage Removed: Not reported  
SR Soil Treatment: Not reported  
SR Other Treatment: Not reported  
SR Alternate Proc Received Date: Not reported  
SR Alternate Procedure Status: Not reported  
SR Alternate Procedure Status Date: Not reported  
SR Alternate Procedure Comments: Not reported  
SA Task ID: 60439  
SA Cleanup Responsible: -  
SA Funding Eligibility Type: -  
SA Actual Cost: Not reported  
SA Completion Date: Not reported  
SA Payment Date: Not reported  
RAP Task ID: Not reported

Map ID  
Direction  
Distance  
Elevation

MAP FINDINGS

Site

Database(s)

EDR ID Number  
EPA ID Number

**BAYSHORE REGENCY CONDOMINIUM (Continued)**

**U002038290**

RAP Cleanup Responsible ID: -  
RAP Funding Eligibility Type: -  
RAP Actual Cost: Not reported  
RAP Completion Date: Not reported  
RAP Payment Date: Not reported  
RAP Last Order Approved: Not reported  
RA Task ID: 60440  
RA Cleanup Responsible: RP - RESPONSIBLE PARTY  
RA Funding Eligibility Type: -  
RA Years to Complete: 0  
RA Actual Cost: Not reported

[Click here for Florida Oculus:](#)

**UST:**

Facility Id: 9402068  
Facility Status: OPEN  
Type Description: Residential  
Facility Phone: 8138378615  
Region: STATE  
Positioning Method: ADDM  
Lat/Long (dms): 27 54 44.0388 / 82 29 28.6692

**Owner:**

Owner Id: 38176  
Owner Name: BAYSHORE REGENCY CONDOMINIUM ASSOC  
Owner Address: 3435 BAYSHORE BLVD  
Owner Address 2: Not reported  
Owner City,St,Zip: TAMPA, FL 33629  
Owner Contact: WILLIAM HAYES  
Owner Phone: 8138378615

**Tank Info:**

Name: BAYSHORE REGENCY CONDOMINIUM  
Address: 3435 BAYSHORE BLVD  
Tank Id: 1  
Status: Closed in place  
Status Date: 12/1/1997  
Install Date: 10/1/1989  
Substance: Diesel-emergen generator  
Content Description: Emerg Generator Diesel  
Gallons: 1000  
Vessel Indicator: TANK  
Tank Location: UNDERGROUND  
DEP Contractor: P

[Click here for Florida Oculus:](#)

**AST:**

Name: BAYSHORE REGENCY CONDOMINIUM  
Address: 3435 BAYSHORE BLVD  
Facility ID: 9402068  
Facility Status: OPEN  
Type Description: Residential  
Facility Phone: 8138378615

Map ID  
Direction  
Distance  
Elevation

MAP FINDINGS

Site

Database(s)

EDR ID Number  
EPA ID Number

**BAYSHORE REGENCY CONDOMINIUM (Continued)**

**U002038290**

DEP Contractor Own: P  
Region: STATE  
Positioning Method: ADDM  
Lat/Long (dms): 27 54 44.0388 / 82 29 28.6692

Owner:  
Owner Id: 38176  
Owner Name: BAYSHORE REGENCY CONDOMINIUM ASSOC  
Owner Address: 3435 BAYSHORE BLVD  
Owner Address 2: Not reported  
Owner City,St,Zip: TAMPA, FL 33629  
Owner Contact: WILLIAM HAYES  
Owner Phone: 8138378615

Tank Id: 2  
Status: In service  
Status Date: 12/1/1998  
Install Date: 12/1/1998  
Substance: Diesel-emergen generator  
Content Description: Emerg Generator Diesel  
Gallons: 1000  
Tank Location: ABOVEGROUND

[Click here for Florida Oculus:](#)

427  
North  
1/4-1/2  
0.316 mi.  
1669 ft.

**AT&T - FL1315**  
**400 N TAMPA STREET**  
**TAMPA, FL 33602**

**FL LUST S105540290**  
**FL ASBESTOS N/A**  
**FL Financial Assurance**  
**FL TIER 2**

**Actual:**  
**6 ft.**  
**Focus Map:**  
**6**

LUST:  
Region: STATE  
Facility Id: 9804103  
Facility Status: OPEN  
Facility Type: C - Fuel user/Non-retail  
Facility Phone: (720)888-4958  
Facility Cleanup Rank: Not reported  
District: Southwest District  
Lat/Long (dms): 27 56 49.0966 / 82 27 33.1859  
Section: Not reported  
Township: Not reported  
Range: Not reported  
Feature: Not reported  
Method: AGPS  
Datum: Not reported  
Score: 9  
Score Effective Date: 2002-12-19 00:00:00  
Score When Ranked: Not reported  
Operator: PAYTON MICHAEL  
Name Update: 2015-03-23 00:00:00  
Address Update: 2012-02-02 00:00:00

Petroleum Cleanup PCT Facility Score:  
Facility Cleanup Status: NREQ - NOT REQUIRED  
Contact: DAVID BLOOME  
Contact Company: LEVEL 3 COMMUNICATIONS LLC

Map ID  
Direction  
Distance  
Elevation

MAP FINDINGS

Site

Database(s)

EDR ID Number  
EPA ID Number

**AT&T - FL1315 (Continued)**

**S105540290**

Contact Address: 1025 ELDORADO BLVD  
Contact City/State/Zip: BROOMFIELD, CO 80021  
Phone: (404)526-6555  
Bad Address Ind: N  
State: FL  
Zip: 33602  
Score: 9  
Score Effective Date: 2002-12-19 00:00:00  
Related Party ID: 58536  
Primary RP Role: ACCOUNT OWNER  
RP Begin Date: 2015-03-23  
RP Zip: 8254  
RP Extension: Not reported

Discharge Cleanup Summary:

Discharge Date: 6/24/2002  
PCT Discharge Combined: Not reported  
Cleanup Required: N - NO CLEANUP REQUIRED  
Discharge Cleanup Status: NREQ - CLEANUP NOT REQUIRED  
Disch Cleanup Status Date: 7/1/2003  
Cleanup Work Status: COMPLETED  
Information Source: D - DISCHARGE NOTIFICATION  
Other Source Description: DAY TANK OVERFILL  
Eligibility Indicator: I - INELIGIBLE  
Site Manager: Not reported  
Site Mgr End Date: Not reported  
Tank Office: -

Task Information:

District: SWD  
Facility ID: 9804103  
Facility Status: OPEN  
Facility Type: C - Fuel user/Non-retail -  
County: HILLSBOROUGH  
County ID: 29  
Cleanup Eligibility Status: I  
Source Effective Date: Not reported  
Discharge Date: 06-24-2002  
Cleanup Required: N - NO CLEANUP REQUIRED  
Discharge Cleanup Status: NREQ - CLEANUP NOT REQUIRED  
Disch Cleanup Status Date: 07-01-2003  
SRC Action Type: -  
SRC Submit Date: Not reported  
SRC Review Date: Not reported  
SRC Completion Status: -  
SRC Issue Date: Not reported  
SRC Comment: Not reported  
Cleanup Work Status: COMPLETED  
Site Mgr: Not reported  
Site Mgr End Date: Not reported  
Tank Office: -  
SR Task ID: 71396  
SR Cleanup Responsible: RP - RESPONSIBLE PARTY  
SR Funding Eligibility Type: -  
SR Actual Cost: Not reported  
SR Completion Date: Not reported  
SR Payment Date: Not reported

Map ID  
Direction  
Distance  
Elevation

MAP FINDINGS

Site

Database(s)

EDR ID Number  
EPA ID Number

**AT&T - FL1315 (Continued)**

**S105540290**

SR Oral Date: Not reported  
SR Written Date: 05-13-2003  
SR Soil Removal: N  
SR Free Product Removal: Y  
SR Soil Tonnage Removed: Not reported  
SR Soil Treatment: N  
SR Other Treatment: ROOF ROCK  
SR Alternate Proc Received Date: Not reported  
SR Alternate Procedure Status: Not reported  
SR Alternate Procedure Status Date: Not reported  
SR Alternate Procedure Comments: Not reported  
SA Task ID: 71485  
SA Cleanup Responsible: RP - RESPONSIBLE PARTY  
SA Funding Eligibility Type: -  
SA Actual Cost: Not reported  
SA Completion Date: Not reported  
SA Payment Date: Not reported  
RAP Task ID: Not reported  
RAP Cleanup Responsible ID: -  
RAP Funding Eligibility Type: -  
RAP Actual Cost: Not reported  
RAP Completion Date: Not reported  
RAP Payment Date: Not reported  
RAP Last Order Approved: Not reported  
RA Task ID: Not reported  
RA Cleanup Responsible: -  
RA Funding Eligibility Type: -  
RA Years to Complete: Not reported  
RA Actual Cost: Not reported

[Click here for Florida Oculus:](#)

**ASBESTOS:**

Facility ID: AS0574424  
Notification ID: 94924  
Notification Type: COURTESY  
Project Type: RENOVATION  
Notification Status: REVIEWED  
Site Name: 6TH FLOOR  
Ordered Demolition?: N  
Annual Notification: Not reported  
Owner Name: THE WILSON COMPANY  
Contractor Name: EE&G CONSTRUCTION AND ELECTRICAL  
Start Date: 11/04/2017  
Finish Date: 11/04/2017  
Cementitious RACM: Not reported  
Cementitious SF: Not reported  
Floor RACM: Not reported  
Floor SF: Not reported  
Pipe RACM: Not reported  
Pipe SF: Not reported  
CF RACM: Not reported  
Roof RACM: Not reported  
Roof SF: Not reported  
Surface Mat RACM: Not reported  
Surface Mat SF: Not reported  
Waste Disposal Site: ANGELO'S RECYCLED MATERIALS - LARGO MRF



Map ID  
Direction  
Distance  
Elevation

MAP FINDINGS

Site

Database(s)

EDR ID Number  
EPA ID Number

**AT&T - FL1315 (Continued)**

**S105540290**

Waste Disposal Address: 1755 20TH AVENUE SE  
Waste Disposal City: LARGO  
Waste Disposal State: FL  
Waste Disposal Zip: 33771  
Transporter Name: Not reported  
Contractor is Transporter: Y  
Waste Disp ID: 49239  
Waste Disp Source: W  
Transporter Address: Not reported  
Transporter City: Not reported  
Transporter State: FL  
Transporter Zip: Not reported  
Date Receive: 11/03/2017

**FL Financial Assurance 3:**

Region: 3  
Facility ID: 9801794  
Facility Phone: 8133937319  
Facility Status: OPEN  
Facility Type: C  
Type Description: Fuel user/Non-retail  
DEP CO: P  
Financial Responsibility: INSURANCE  
Insurance Company: CHARTIS SPECIALTY INSURANCE CO  
Effective Date: 05/01/2012  
Expire Date: 05/01/2013  
Owner ID: 75654  
Owner Name: CIO PARK TOWER LP  
Owner Address: 400 N TAMPA ST,SU#2600  
Owner Address2: C/O TOWER REALTY ASSEST MGMT  
Owner City,St,Zip: TAMPA, FL 33602  
Contact: PETE MACALUSO  
Resp Party Phone: 8133937319

Region: 3  
Facility ID: 9801794  
Facility Phone: 8133937319  
Facility Status: OPEN  
Facility Type: C  
Type Description: Fuel user/Non-retail  
DEP CO: P  
Financial Responsibility: INSURANCE  
Insurance Company: CRUM & FORSTER SPECIALTY INS. CO.  
Effective Date: 05/05/2017  
Expire Date: 05/05/2018  
Owner ID: 75654  
Owner Name: CIO PARK TOWER LP  
Owner Address: 400 N TAMPA ST,SU#2600  
Owner Address2: C/O TOWER REALTY ASSEST MGMT  
Owner City,St,Zip: TAMPA, FL 33602  
Contact: PETE MACALUSO  
Resp Party Phone: 8133937319

Region: 3  
Facility ID: 9801794  
Facility Phone: 8133937319  
Facility Status: OPEN

Map ID  
Direction  
Distance  
Elevation

MAP FINDINGS

Site

Database(s)

EDR ID Number  
EPA ID Number

**AT&T - FL1315 (Continued)**

**S105540290**

Facility Type: C  
Type Description: Fuel user/Non-retail  
DEP CO: P  
Financial Responsibility: INSURANCE  
Insurance Company: ILLINOIS UNION  
Effective Date: 07/29/2011  
Expire Date: 07/29/2012  
Owner ID: 75654  
Owner Name: CIO PARK TOWER LP  
Owner Address: 400 N TAMPA ST,SU#2600  
Owner Address2: C/O TOWER REALTY ASSEST MGMT  
Owner City,St,Zip: TAMPA, FL 33602  
Contact: PETE MACALUSO  
Resp Party Phone: 8133937319

Region: 3  
Facility ID: 9801794  
Facility Phone: 8133937319  
Facility Status: OPEN  
Facility Type: C  
Type Description: Fuel user/Non-retail  
DEP CO: P  
Financial Responsibility: INSURANCE  
Insurance Company: ILLINOIS UNION  
Effective Date: 07/29/2014  
Expire Date: 07/29/2015  
Owner ID: 75654  
Owner Name: CIO PARK TOWER LP  
Owner Address: 400 N TAMPA ST,SU#2600  
Owner Address2: C/O TOWER REALTY ASSEST MGMT  
Owner City,St,Zip: TAMPA, FL 33602  
Contact: PETE MACALUSO  
Resp Party Phone: 8133937319

Region: 3  
Facility ID: 9803932  
Facility Phone: 3052139399  
Facility Status: OPEN  
Facility Type: C  
Type Description: Fuel user/Non-retail  
DEP CO: C  
Financial Responsibility: INSURANCE  
Insurance Company: ACE  
Effective Date: 10/01/2014  
Expire Date: 10/01/2015  
Owner ID: 70359  
Owner Name: COGENT COMMUNICATIONS INC  
Owner Address: 1015 NW 31ST ST  
Owner Address2: Not reported  
Owner City,St,Zip: WASHINGTON, DC 20007  
Contact: OCTAVIA DIAZ  
Resp Party Phone: 3052139399

Region: 3  
Facility ID: 9803932  
Facility Phone: 3052139399  
Facility Status: OPEN

Map ID  
Direction  
Distance  
Elevation

MAP FINDINGS

Site

Database(s)

EDR ID Number  
EPA ID Number

**AT&T - FL1315 (Continued)**

**S105540290**

Facility Type: C  
Type Description: Fuel user/Non-retail  
DEP CO: C  
Financial Responsibility: INSURANCE  
Insurance Company: ACE AMERICAN INSURANCE COMPANY  
Effective Date: 05/01/2015  
Expire Date: 05/01/2016  
Owner ID: 70359  
Owner Name: COGENT COMMUNICATIONS INC  
Owner Address: 1015 NW 31ST ST  
Owner Address2: Not reported  
Owner City,St,Zip: WASHINGTON, DC 20007  
Contact: OCTAVIA DIAZ  
Resp Party Phone: 3052139399

Region: 3  
Facility ID: 9803932  
Facility Phone: 3052139399  
Facility Status: OPEN  
Facility Type: C  
Type Description: Fuel user/Non-retail  
DEP CO: C  
Financial Responsibility: INSURANCE  
Insurance Company: ACE AMERICAN INSURANCE COMPANY  
Effective Date: 05/01/2016  
Expire Date: 05/01/2017  
Owner ID: 70359  
Owner Name: COGENT COMMUNICATIONS INC  
Owner Address: 1015 NW 31ST ST  
Owner Address2: Not reported  
Owner City,St,Zip: WASHINGTON, DC 20007  
Contact: OCTAVIA DIAZ  
Resp Party Phone: 3052139399

Region: 3  
Facility ID: 9803932  
Facility Phone: 3052139399  
Facility Status: OPEN  
Facility Type: C  
Type Description: Fuel user/Non-retail  
DEP CO: C  
Financial Responsibility: INSURANCE  
Insurance Company: ACE AMERICAN INSURANCE COMPANY  
Effective Date: 05/01/2017  
Expire Date: 05/01/2018  
Owner ID: 70359  
Owner Name: COGENT COMMUNICATIONS INC  
Owner Address: 1015 NW 31ST ST  
Owner Address2: Not reported  
Owner City,St,Zip: WASHINGTON, DC 20007  
Contact: OCTAVIA DIAZ  
Resp Party Phone: 3052139399

Region: 3  
Facility ID: 9803932  
Facility Phone: 3052139399  
Facility Status: OPEN

Map ID  
Direction  
Distance  
Elevation

MAP FINDINGS

Site

Database(s)

EDR ID Number  
EPA ID Number

**AT&T - FL1315 (Continued)**

**S105540290**

Facility Type: C  
Type Description: Fuel user/Non-retail  
DEP CO: C  
Financial Responsibility: INSURANCE  
Insurance Company: COMMERCE & INDUSTRY  
Effective Date: 03/01/2009  
Expire Date: 03/01/2010  
Owner ID: 70359  
Owner Name: COGENT COMMUNICATIONS INC  
Owner Address: 1015 NW 31ST ST  
Owner Address2: Not reported  
Owner City,St,Zip: WASHINGTON, DC 20007  
Contact: OCTAVIA DIAZ  
Resp Party Phone: 3052139399

Region: 3  
Facility ID: 9803932  
Facility Phone: 3052139399  
Facility Status: OPEN  
Facility Type: C  
Type Description: Fuel user/Non-retail  
DEP CO: C  
Financial Responsibility: INSURANCE  
Insurance Company: COMMERCE & INDUSTRY  
Effective Date: 03/01/2010  
Expire Date: 03/01/2011  
Owner ID: 70359  
Owner Name: COGENT COMMUNICATIONS INC  
Owner Address: 1015 NW 31ST ST  
Owner Address2: Not reported  
Owner City,St,Zip: WASHINGTON, DC 20007  
Contact: OCTAVIA DIAZ  
Resp Party Phone: 3052139399

Region: 3  
Facility ID: 9803932  
Facility Phone: 3052139399  
Facility Status: OPEN  
Facility Type: C  
Type Description: Fuel user/Non-retail  
DEP CO: C  
Financial Responsibility: INSURANCE  
Insurance Company: COMMERCE & INDUSTRY  
Effective Date: 03/01/2011  
Expire Date: 03/01/2012  
Owner ID: 70359  
Owner Name: COGENT COMMUNICATIONS INC  
Owner Address: 1015 NW 31ST ST  
Owner Address2: Not reported  
Owner City,St,Zip: WASHINGTON, DC 20007  
Contact: OCTAVIA DIAZ  
Resp Party Phone: 3052139399

Region: 3  
Facility ID: 9803932  
Facility Phone: 3052139399  
Facility Status: OPEN

Map ID  
Direction  
Distance  
Elevation

MAP FINDINGS

Site

Database(s)

EDR ID Number  
EPA ID Number

**AT&T - FL1315 (Continued)**

**S105540290**

Facility Type: C  
Type Description: Fuel user/Non-retail  
DEP CO: C  
Financial Responsibility: INSURANCE  
Insurance Company: COMMERCE & INDUSTRY  
Effective Date: 03/01/2012  
Expire Date: 03/01/2013  
Owner ID: 70359  
Owner Name: COGENT COMMUNICATIONS INC  
Owner Address: 1015 NW 31ST ST  
Owner Address2: Not reported  
Owner City,St,Zip: WASHINGTON, DC 20007  
Contact: OCTAVIA DIAZ  
Resp Party Phone: 3052139399

Region: 3  
Facility ID: 9803932  
Facility Phone: 3052139399  
Facility Status: OPEN  
Facility Type: C  
Type Description: Fuel user/Non-retail  
DEP CO: C  
Financial Responsibility: INSURANCE  
Insurance Company: COMMERCE & INDUSTRY  
Effective Date: 03/01/2013  
Expire Date: 03/01/2014  
Owner ID: 70359  
Owner Name: COGENT COMMUNICATIONS INC  
Owner Address: 1015 NW 31ST ST  
Owner Address2: Not reported  
Owner City,St,Zip: WASHINGTON, DC 20007  
Contact: OCTAVIA DIAZ  
Resp Party Phone: 3052139399

Region: 3  
Facility ID: 9804103  
Facility Phone: 7208884958  
Facility Status: OPEN  
Facility Type: C  
Type Description: Fuel user/Non-retail  
DEP CO: P  
Financial Responsibility: INSURANCE  
Insurance Company: CHARTIS SPECIALTY INSURANCE CO  
Effective Date: 05/01/2012  
Expire Date: 05/01/2013  
Owner ID: 58536  
Owner Name: LEVEL 3 COMMUNICATIONS LLC  
Owner Address: 1025 ELDORADO BLVD  
Owner Address2: Not reported  
Owner City,St,Zip: BROOMFIELD, CO 80021  
Contact: DAVID BLOOME  
Resp Party Phone: 4045266555

Region: 3  
Facility ID: 9804103  
Facility Phone: 7208884958  
Facility Status: OPEN

Map ID  
Direction  
Distance  
Elevation

MAP FINDINGS

Site

Database(s)

EDR ID Number  
EPA ID Number

**AT&T - FL1315 (Continued)**

**S105540290**

Facility Type: C  
Type Description: Fuel user/Non-retail  
DEP CO: P  
Financial Responsibility: INSURANCE  
Insurance Company: CHARTIS SPECIALTY INSURANCE CO  
Effective Date: 05/01/2013  
Expire Date: 05/01/2014  
Owner ID: 58536  
Owner Name: LEVEL 3 COMMUNICATIONS LLC  
Owner Address: 1025 ELDORADO BLVD  
Owner Address2: Not reported  
Owner City,St,Zip: BROOMFIELD, CO 80021  
Contact: DAVID BLOOME  
Resp Party Phone: 4045266555

Region: 3  
Facility ID: 9804103  
Facility Phone: 7208884958  
Facility Status: OPEN  
Facility Type: C  
Type Description: Fuel user/Non-retail  
DEP CO: P  
Financial Responsibility: INSURANCE  
Insurance Company: CHARTIS SPECIALTY INSURANCE CO  
Effective Date: 05/01/2014  
Expire Date: 05/01/2015  
Owner ID: 58536  
Owner Name: LEVEL 3 COMMUNICATIONS LLC  
Owner Address: 1025 ELDORADO BLVD  
Owner Address2: Not reported  
Owner City,St,Zip: BROOMFIELD, CO 80021  
Contact: DAVID BLOOME  
Resp Party Phone: 4045266555

Region: 3  
Facility ID: 9804103  
Facility Phone: 7208884958  
Facility Status: OPEN  
Facility Type: C  
Type Description: Fuel user/Non-retail  
DEP CO: P  
Financial Responsibility: INSURANCE  
Insurance Company: COMMERCE & INDUSTRY  
Effective Date: 03/01/2017  
Expire Date: 03/01/2018  
Owner ID: 58536  
Owner Name: LEVEL 3 COMMUNICATIONS LLC  
Owner Address: 1025 ELDORADO BLVD  
Owner Address2: Not reported  
Owner City,St,Zip: BROOMFIELD, CO 80021  
Contact: DAVID BLOOME  
Resp Party Phone: 4045266555

Region: 3  
Facility ID: 9804103  
Facility Phone: 7208884958  
Facility Status: OPEN

Map ID  
Direction  
Distance  
Elevation

MAP FINDINGS

Site

Database(s)

EDR ID Number  
EPA ID Number

**AT&T - FL1315 (Continued)**

**S105540290**

Facility Type: C  
Type Description: Fuel user/Non-retail  
DEP CO: P  
Financial Responsibility: INSURANCE  
Insurance Company: LIBERTY SURPLUS INSURANCE CORP  
Effective Date: 05/01/2009  
Expire Date: 05/01/2010  
Owner ID: 58536  
Owner Name: LEVEL 3 COMMUNICATIONS LLC  
Owner Address: 1025 ELDORADO BLVD  
Owner Address2: Not reported  
Owner City,St,Zip: BROOMFIELD, CO 80021  
Contact: DAVID BLOOME  
Resp Party Phone: 4045266555

Region: 3  
Facility ID: 9815858  
Facility Phone: 8133012620  
Facility Status: OPEN  
Facility Type: C  
Type Description: Fuel user/Non-retail  
DEP CO: C  
Financial Responsibility: INSURANCE  
Insurance Company: AIG  
Effective Date: 01/27/2018  
Expire Date: 01/27/2019  
Owner ID: 75483  
Owner Name: WIDE OPEN WEST  
Owner Address: 400 N TAMPA ST #1000  
Owner Address2: ATTN: STORAGE TANK REGIS  
Owner City,St,Zip: TAMPA, FL 33602  
Contact: CHRISTOPHER MILLER | (813) 229-7800  
Resp Party Phone: 8133012600

Region: 3  
Facility ID: 9815858  
Facility Phone: 8133012620  
Facility Status: OPEN  
Facility Type: C  
Type Description: Fuel user/Non-retail  
DEP CO: C  
Financial Responsibility: INSURANCE  
Insurance Company: COMMERCE & INDUSTRY INSURANCE CO  
Effective Date: 06/20/2017  
Expire Date: 06/20/2018  
Owner ID: 75483  
Owner Name: WIDE OPEN WEST  
Owner Address: 400 N TAMPA ST #1000  
Owner Address2: ATTN: STORAGE TANK REGIS  
Owner City,St,Zip: TAMPA, FL 33602  
Contact: CHRISTOPHER MILLER | (813) 229-7800  
Resp Party Phone: 8133012600

**TIER 2:**

Name: AT&T - N TAMPA ST - AAUGI  
Address: 400 N TAMPA ST  
City,State,Zip: TAMPA, FL 33602

Map ID  
Direction  
Distance  
Elevation

MAP FINDINGS

Site

Database(s)

EDR ID Number  
EPA ID Number

**AT&T - FL1315 (Continued)**

**S105540290**

Year: 2018  
Facility Id: 6365308  
Active Date: Not reported  
Inactive Date: Not reported  
Sale Pending: Not reported  
Original Date: Not reported  
PLOT Source: Not reported  
Latitude: Not reported  
Longitude: Not reported  
LEPC District: Not reported  
Counties: Not reported  
SERC: Not reported  
Program Level: Not reported  
PRIME: Not reported  
SIC Code: Not reported  
SIC Code 2: Not reported  
NAICS Code: 517311  
Last Modified Date: 01/10/2019  
First Submit Date: 01/10/2019  
Data Submitted By: Jeremy McGrue, National EPCRA Manager  
Company Name: AT&T Corp.  
Comments: Not reported

**Contact:**

Contact ID: Not reported  
Year: 2018  
Facility Id: 6365308  
Contact Type: Owner / Operator  
Contact Name: Teleport Communications America, LLC  
Contact Title: Not reported  
Contact Phone: 800-566-9347  
Contact 24Hr Phone: Not reported  
Contact Telephone 2: Not reported  
Contact Telephone 3: Not reported  
Contact Telephone 4: Not reported  
Contact Telephone 5: Not reported  
Contact Telephone 6: Not reported  
Contact Email: g43573@att.com

Name: LEVEL 3 COMMUNICATIONS - TAMPA - TAMQFLTA  
Address: 400 N TAMPA ST  
City,State,Zip: TAMPA, FL 33602

Year: 2018  
Facility Id: 6367738  
Active Date: Not reported  
Inactive Date: Not reported  
Sale Pending: Not reported  
Original Date: Not reported  
PLOT Source: Not reported  
Latitude: Not reported  
Longitude: Not reported  
LEPC District: Not reported  
Counties: Not reported  
SERC: Not reported  
Program Level: Not reported



Map ID  
Direction  
Distance  
Elevation

MAP FINDINGS

Site

Database(s)

EDR ID Number  
EPA ID Number

**AT&T - FL1315 (Continued)**

**S105540290**

PRIME: Not reported  
SIC Code: Not reported  
SIC Code 2: Not reported  
NAICS Code: 517311  
Last Modified Date: 01/23/2019  
First Submit Date: 01/23/2019  
Data Submitted By: Colin Snowberg, Agent for Level 3 Communications  
Company Name: Level 3 Communications LLC  
Comments: Not reported

Contact:

Contact ID: Not reported  
Year: 2018  
Facility Id: 6367738  
Contact Type: Owner / Operator  
Contact Name: Level 3 Communications, Inc.  
Contact Title: Not reported  
Contact Phone: 866-864-2255  
Contact 24Hr Phone: Not reported  
Contact Telephone 2: Not reported  
Contact Telephone 3: Not reported  
Contact Telephone 4: Not reported  
Contact Telephone 5: Not reported  
Contact Telephone 6: Not reported  
Contact Email: david.bloome@centurylink.com

Contact ID: Not reported  
Year: 2018  
Facility Id: 6367738  
Contact Type: Owner / Operator  
Contact Name: Level 3 Communications, Inc.  
Contact Title: Not reported  
Contact Phone: 866-864-2255  
Contact 24Hr Phone: Not reported  
Contact Telephone 2: Not reported  
Contact Telephone 3: Not reported  
Contact Telephone 4: Not reported  
Contact Telephone 5: Not reported  
Contact Telephone 6: Not reported  
Contact Email: david.bloome@centurylink.com

Contact ID: Not reported  
Year: 2018  
Facility Id: 6367738  
Contact Type: Owner / Operator  
Contact Name: Level 3 Communications, Inc.  
Contact Title: Not reported  
Contact Phone: 866-864-2255  
Contact 24Hr Phone: Not reported  
Contact Telephone 2: Not reported  
Contact Telephone 3: Not reported  
Contact Telephone 4: Not reported  
Contact Telephone 5: Not reported  
Contact Telephone 6: Not reported  
Contact Email: david.bloome@centurylink.com

Map ID  
Direction  
Distance  
Elevation

MAP FINDINGS

Site

Database(s)

EDR ID Number  
EPA ID Number

**AT&T - FL1315 (Continued)**

**S105540290**

Name: LEVEL 3 COMMUNICATIONS - TAMPA - TAMQFLTA  
Address: 400 N TAMPA ST  
City,State,Zip: TAMPA, FL 33602  
  
Year: 2017  
Facility Id: 6074182  
Active Date: Not reported  
Inactive Date: Not reported  
Sale Pending: Not reported  
Original Date: Not reported  
PLOT Source: Not reported  
Latitude: Not reported  
Longitude: Not reported  
LEPC District: Not reported  
Counties: Not reported  
SERC: Not reported  
Program Level: Not reported  
PRIME: Not reported  
SIC Code: 4813  
SIC Code 2: Not reported  
NAICS Code: 517311  
Last Modified Date: 02/12/2018  
First Submit Date: 02/12/2018  
Data Submitted By: Colin Snowberg, Agent for Level 3 Communications  
Company Name: Level 3 Communications LLC  
Comments: Not reported

**Contact:**

Contact ID: Not reported  
Year: 2017  
Facility Id: 6074182  
Contact Type: Emergency Contact  
Contact Name: Unicast 24/7  
Contact Title: Not reported  
Contact Phone: 866-864-2255  
Contact 24Hr Phone: Not reported  
Contact Telephone 2: 866-864-2255  
Contact Telephone 3: 866-864-2255  
Contact Telephone 4: 720-888-4958  
Contact Telephone 5: 866-864-2255  
Contact Telephone 6: Not reported  
Contact Email: payton.michael@centurylink.com

Name: LEVEL 3 COMMUNICATIONS - TAMPA - TAMQFLTA  
Address: 400 N TAMPA ST  
City,State,Zip: TAMPA, FL 33602  
  
Year: 2016  
Facility Id: 5838946  
Active Date: Not reported  
Inactive Date: Not reported  
Sale Pending: Not reported  
Original Date: Not reported  
PLOT Source: Not reported  
Latitude: Not reported  
Longitude: Not reported

Map ID  
Direction  
Distance  
Elevation

MAP FINDINGS

Site

Database(s)

EDR ID Number  
EPA ID Number

**AT&T - FL1315 (Continued)**

**S105540290**

LEPC District: Not reported  
Counties: Not reported  
SERC: Not reported  
Program Level: Not reported  
PRIME: Not reported  
SIC Code: 4813  
SIC Code 2: Not reported  
NAICS Code: 517110  
Last Modified Date: 02/20/2017  
First Submit Date: 02/20/2017  
Data Submitted By: Colin Snowberg, Agent for Level 3 Communications  
Company Name: Level 3 Communications LLC  
Comments: Not reported

**Contact:**

Contact ID: Not reported  
Year: 2016  
Facility Id: 5838946  
Contact Type: Emergency Contact  
Contact Name: Level 3 Communications N.O.C.  
Contact Title: Not reported  
Contact Phone: 877-877-7758  
Contact 24Hr Phone: Not reported  
Contact Telephone 2: 877-877-7758  
Contact Telephone 3: 877-877-7758  
Contact Telephone 4: 720-239-3774  
Contact Telephone 5: 877-877-7758  
Contact Telephone 6: Not reported  
Contact Email: Payton.Michael@Level3.com

Name: LEVEL 3 COMMUNICATIONS - TAMPA - TAMQFLTA  
Address: 400 N TAMPA ST  
City,State,Zip: TAMPA, FL 33602

Year: 2015  
Facility Id: 5412268  
Active Date: Not reported  
Inactive Date: Not reported  
Sale Pending: Not reported  
Original Date: Not reported  
PLOT Source: Not reported  
Latitude: 27.94774  
Longitude: -82.45928  
LEPC District: Not reported  
Counties: Not reported  
SERC: Not reported  
Program Level: Not reported  
PRIME: Not reported  
SIC Code: 4813  
SIC Code 2: Not reported  
NAICS Code: 517110  
Last Modified Date: 02/25/2016  
First Submit Date: 02/25/2016  
Data Submitted By: Charles D Cashman, Agent for Level 3 Communications  
Company Name: Level 3 Communications  
Comments: Not reported

Map ID  
Direction  
Distance  
Elevation

MAP FINDINGS

Site

Database(s)

EDR ID Number  
EPA ID Number

**AT&T - FL1315 (Continued)**

**S105540290**

Contact:

Contact ID: Not reported  
Year: 2014  
Facility Id: 5412268  
Contact Type: Emergency Contact  
Contact Name: Level 3 Communications N.O.C.  
Contact Title: Not reported  
Contact Phone: 877-877-7758  
Contact 24Hr Phone: Not reported  
Contact Telephone 2: 877-877-7758  
Contact Telephone 3: 877-877-7758  
Contact Telephone 4: 720-239-3774  
Contact Telephone 5: 877-877-7758  
Contact Telephone 6: Not reported  
Contact Email: Payton.Michael@Level3.com

Name: LEVEL 3 COMMUNICATIONS - TAMPA - TAMQFLTA  
Address: 400 N TAMPA ST  
City,State,Zip: TAMPA, FL 33602

Year: 2014  
Facility Id: 5002850  
Active Date: Not reported  
Inactive Date: Not reported  
Sale Pending: Not reported  
Original Date: Not reported  
PLOT Source: Not reported  
Latitude: 27.94774  
Longitude: -82.45928  
LEPC District: Not reported  
Counties: Not reported  
SERC: Not reported  
Program Level: Not reported  
PRIME: Not reported  
SIC Code: 4813  
SIC Code 2: Not reported  
NAICS Code: 517110  
Last Modified Date: 02/25/2015  
First Submit Date: 02/25/2015  
Data Submitted By: Tai Yeow, Agent for Level 3 Communications  
Company Name: Level 3 Communications  
Comments: Not reported

Contact:

Contact ID: Not reported  
Year: 2014  
Facility Id: 5002850  
Contact Type: Emergency Contact  
Contact Name: Payton Michael  
Contact Title: Not reported  
Contact Phone: 720-239-3774  
Contact 24Hr Phone: Not reported  
Contact Telephone 2: 720-888-4958  
Contact Telephone 3: Not reported  
Contact Telephone 4: Not reported

Map ID  
Direction  
Distance  
Elevation

MAP FINDINGS

Site

Database(s)

EDR ID Number  
EPA ID Number

**AT&T - FL1315 (Continued)**

**S105540290**

Contact Telephone 5: Not reported  
Contact Telephone 6: Not reported  
Contact Email: payton.michael@level3.com

Name: LEVEL 3 COMMUNICATIONS - TAMPA - TAMQFLTA  
Address: 400 N TAMPA ST  
City,State,Zip: TAMPA, FL 33602

Year: 2013  
Facility Id: 4506065  
Active Date: Not reported  
Inactive Date: Not reported  
Sale Pending: Not reported  
Original Date: Not reported  
PLOT Source: Not reported  
Latitude: 27.94774  
Longitude: -82.45928  
LEPC District: Not reported  
Counties: Not reported  
SERC: Not reported  
Program Level: Not reported  
PRIME: Not reported  
SIC Code: 4813  
SIC Code 2: Not reported  
NAICS Code: 517110  
Last Modified Date: 02/14/2014  
First Submit Date: 02/14/2014  
Data Submitted By: Tai Yeow, Agent for Level 3 Communications  
Company Name: Level 3 Communications  
Comments: Not reported

**Contact:**

Contact ID: Not reported  
Year: 2013  
Facility Id: 4506065  
Contact Type: Emergency Contact  
Contact Name: Payton Michael  
Contact Title: Not reported  
Contact Phone: 720-239-3774  
Contact 24Hr Phone: Not reported  
Contact Telephone 2: 720-888-4958  
Contact Telephone 3: Not reported  
Contact Telephone 4: Not reported  
Contact Telephone 5: Not reported  
Contact Telephone 6: Not reported  
Contact Email: payton.michael@level3.com

Name: AT&T - FL1315 - BELOW TRQ  
Address: 400 N TAMPA ST  
City,State,Zip: TAMPA, FL 33602-0000

Year: 2013  
Facility Id: 4493107  
Active Date: Not reported

Map ID  
Direction  
Distance  
Elevation

MAP FINDINGS

Site

Database(s)

EDR ID Number  
EPA ID Number

**AT&T - FL1315 (Continued)**

**S105540290**

Inactive Date: Not reported  
Sale Pending: Not reported  
Original Date: Not reported  
PLOT Source: Not reported  
Latitude: 27.947354  
Longitude: -82.458801  
LEPC District: Not reported  
Counties: Not reported  
SERC: Not reported  
Program Level: Not reported  
PRIME: Not reported  
SIC Code: 4813  
SIC Code 2: Not reported  
NAICS Code: 517110  
Last Modified Date: 05/27/2014  
First Submit Date: 01/15/2014  
Data Submitted By: Sara Buford  
Company Name: AT&T  
Comments: Not reported

Contact:

Contact ID: Not reported  
Year: 2013  
Facility Id: 4493107  
Contact Type: Emergency Contact  
Contact Name: DAVID NELSON  
Contact Title: Not reported  
Contact Phone: (407) 421-1961  
Contact 24Hr Phone: Not reported  
Contact Telephone 2: (407) 421-1961  
Contact Telephone 3: Not reported  
Contact Telephone 4: Not reported  
Contact Telephone 5: Not reported  
Contact Telephone 6: Not reported  
Contact Email: dn9282@us.att.com

Name: LEVEL 3 COMMUNICATIONS - TAMPA - TAMQFLTA  
Address: 400 N TAMPA ST  
City,State,Zip: TAMPA, FL 33602

Year: 2012  
Facility Id: 4053856  
Active Date: Not reported  
Inactive Date: Not reported  
Sale Pending: Not reported  
Original Date: Not reported  
PLOT Source: Not reported  
Latitude: 27.94774  
Longitude: -82.45928  
LEPC District: Not reported  
Counties: Not reported  
SERC: Not reported  
Program Level: Not reported  
PRIME: Not reported  
SIC Code: 4813  
SIC Code 2: Not reported

Map ID  
Direction  
Distance  
Elevation

MAP FINDINGS

Site

Database(s)

EDR ID Number  
EPA ID Number

**AT&T - FL1315 (Continued)**

**S105540290**

NAICS Code: 517110  
Last Modified Date: 02/20/2013  
First Submit Date: 02/20/2013  
Data Submitted By: Daniel Schack on behalf of Level 3 Communications  
Company Name: Level 3 Communications  
Comments: Not reported

Contact:

Contact ID: Not reported  
Year: 2012  
Facility Id: 4053856  
Contact Type: Owner / Operator  
Contact Name: Level 3 Communications NOC  
Contact Title: Not reported  
Contact Phone: 877-877-7758  
Contact 24Hr Phone: Not reported  
Contact Telephone 2: 720-888-1000  
Contact Telephone 3: Not reported  
Contact Telephone 4: Not reported  
Contact Telephone 5: Not reported  
Contact Telephone 6: Not reported  
Contact Email: payton.michael@level3.com

Contact ID: Not reported  
Year: 2012  
Facility Id: 4053856  
Contact Type: Emergency Contact  
Contact Name: Level 3 Communications NOC  
Contact Title: Not reported  
Contact Phone: 877-877-7758  
Contact 24Hr Phone: Not reported  
Contact Telephone 2: 720-888-1000  
Contact Telephone 3: Not reported  
Contact Telephone 4: Not reported  
Contact Telephone 5: Not reported  
Contact Telephone 6: Not reported  
Contact Email: payton.michael@level3.com

Contact ID: Not reported  
Year: 2012  
Facility Id: 4053856  
Contact Type: Regulatory Point of Contact  
Contact Name: Payton Michael  
Contact Title: Not reported  
Contact Phone: 720-888-4958  
Contact 24Hr Phone: Not reported  
Contact Telephone 2: 720-239-3774  
Contact Telephone 3: Not reported  
Contact Telephone 4: Not reported  
Contact Telephone 5: Not reported  
Contact Telephone 6: Not reported  
Contact Email: payton.michael@level3.com

Contact ID: Not reported  
Year: 2012  
Facility Id: 4053856  
Contact Type: Emergency Contact  
Contact Name: Payton Michael

Map ID  
Direction  
Distance  
Elevation

MAP FINDINGS

Site

Database(s)

EDR ID Number  
EPA ID Number

**AT&T - FL1315 (Continued)**

**S105540290**

Contact Title: Not reported  
Contact Phone: 720-888-4958  
Contact 24Hr Phone: Not reported  
Contact Telephone 2: 720-239-3774  
Contact Telephone 3: Not reported  
Contact Telephone 4: Not reported  
Contact Telephone 5: Not reported  
Contact Telephone 6: Not reported  
Contact Email: payton.michael@level3.com

Name: AT&T - FL1315  
Address: 400 N TAMPA ST  
City,State,Zip: TAMPA, FL 33602-0000

Year: 2012  
Facility Id: 4031997  
Active Date: Not reported  
Inactive Date: Not reported  
Sale Pending: Not reported  
Original Date: Not reported  
PLOT Source: Not reported  
Latitude: 27.94762  
Longitude: -82.459355  
LEPC District: Not reported  
Counties: Not reported  
SERC: Not reported  
Program Level: Not reported  
PRIME: Not reported  
SIC Code: 4813  
SIC Code 2: Not reported  
NAICS Code: 517110  
Last Modified Date: 05/15/2013  
First Submit Date: 01/18/2013  
Data Submitted By: Sara A. Buford, Manager EH&S  
Company Name: AT&T Corp.  
Comments: Not reported

**Contact:**

Contact ID: Not reported  
Year: 2012  
Facility Id: 4031997  
Contact Type: Alternate Contact  
Contact Name: EH&S Hotline  
Contact Title: Not reported  
Contact Phone: 1-800-KNOWEHS (1-800-566-9347)  
Contact 24Hr Phone: Not reported  
Contact Telephone 2: Not reported  
Contact Telephone 3: Not reported  
Contact Telephone 4: Not reported  
Contact Telephone 5: Not reported  
Contact Telephone 6: Not reported  
Contact Email: Not reported

Contact ID: Not reported  
Year: 2012  
Facility Id: 4031997



Map ID  
Direction  
Distance  
Elevation

MAP FINDINGS

Site

Database(s)

EDR ID Number  
EPA ID Number

**AT&T - FL1315 (Continued)**

**S105540290**

Contact Type: Owner / Operator  
Contact Name: AT&T Corp.  
Contact Title: Not reported  
Contact Phone: 904-614-5041  
Contact 24Hr Phone: Not reported  
Contact Telephone 2: Not reported  
Contact Telephone 3: Not reported  
Contact Telephone 4: Not reported  
Contact Telephone 5: Not reported  
Contact Telephone 6: Not reported  
Contact Email: sb0464@att.com

Contact ID: Not reported  
Year: 2012  
Facility Id: 4031997  
Contact Type: Emergency Contact  
Contact Name: DAVID NELSON  
Contact Title: Not reported  
Contact Phone: 800-566-9347  
Contact 24Hr Phone: Not reported  
Contact Telephone 2: (407) 294-3160  
Contact Telephone 3: Not reported  
Contact Telephone 4: Not reported  
Contact Telephone 5: Not reported  
Contact Telephone 6: Not reported  
Contact Email: dn9282@us.att.com

[Click this hyperlink](#) while viewing on your computer to access 2 additional FL\_TIER2: record(s) in the EDR Site Report.

**CW428  
NE  
1/4-1/2  
0.318 mi.  
1680 ft.**

**MADISON STREET PARK BROWNFIELD SITE  
1224 EAST MADISON STREET  
TAMPA, FL 33602  
Site 3 of 5 in cluster CW**

**FL BROWNFIELDS  
FL CLEANUP SITES  
FL RESP PARTY**

**S123482631  
N/A**

**Actual:  
9 ft.**

**BROWNFIELDS:**  
Site Id: BF291802001  
Object Id: 294  
County Code: 29  
Area Id: BF291802000  
Area Name: Madison Street Park Brownfield Area  
SRCO Date: Not reported  
District: Southwest  
Acreage: 0.91660881  
Remediation: Not reported  
BSRA Date: 12/18/2018  
X Coordinate: 552468.399  
Y Coordinate: 439385.3760  
Latitude: 27.9516000  
Longitude: -82.4472999  
Lat DD: 27  
Lat MM: 57  
Lat SS: 5.919  
Long DD: -82

**Focus Map:  
3**

Map ID  
Direction  
Distance  
Elevation

MAP FINDINGS

Site

Database(s)

EDR ID Number  
EPA ID Number

**MADISON STREET PARK BROWNFIELD SITE (Continued)**

**S123482631**

Long MM: 26  
Long SS: 50.18  
Source: The City of Tampa  
Method: PAPER  
Verification: Not reported  
Date Verification: Not reported  
Comment: Not reported  
User Name: MCCLAIN\_B  
Datestamp: 12/20/2018

**BROWNFIELDS AREAS:**

Area id: BF291802000  
District: Southwest  
Acreage: 0.91660881  
Resolution: 2018-835  
Resolution Date: 09/20/2018  
Source: The City of Tampa  
Object Id: 420  
Method: PAPER  
Area: 352.764366  
XCoord: 552468.399  
YCoord: 439385.3760

**BSRA:**

Area Id: BF291802000  
District: Southwest  
Acreage: 0.92  
Site Id: BF291802001  
Executed Date: 12/18/2018  
Issue Date: Not reported  
Latitude: 27.9516000  
Longitude: -82.4472999

**CLEANUP SITES:**

DEP Cleanup Site Key: 58706410  
Source Database Name: Not reported  
Source Database Id: BF291802001  
CPAC Program Area Id: BF  
CLLC Cleanup Category Key: BROWN  
RSC2 Remediation Status Key: ACTIVE  
Data Load Date: 05/28/2019  
OC3 Office Id: SWD  
Physical Address Line 2: Not reported  
OIC Object Of Interest Id: FACIL  
PC2 Proximity Id: CENTR  
Calc Coordinates Accuracy Level Id: 3  
CMC2 Coordinate Method Id: Not reported  
DC4 Datum Id: North American Datum of 1983  
VSC1 Verification Status: NOT REVIEWED  
Collect Username: Not reported  
Collect Date: Not reported  
Collect Affiliation: Not reported  
Map Source: Not reported  
Map Source Scale: Not reported  
Interpolation Scale: Not reported  
Verifier Username: MCCLAIN\_B

Map ID  
Direction  
Distance  
Elevation

MAP FINDINGS

Site

Database(s)

EDR ID Number  
EPA ID Number

**MADISON STREET PARK BROWNFIELD SITE (Continued)**

**S123482631**

Verifier Affiliation: FLORIDA DEPARTMENT OF ENVIRONMENTAL PROTECTION  
Verification Date: Not reported  
Verified Coordinate Method Id: Not reported  
Source Database Name Code: ARCSDE.DEP.BROWNFIELD\_SITES  
CMC2 Coordinate Method ID Code: Not reported  
DC4 Datum ID Code: NAD83  
Verified Coordinate Method ID Code: Not reported  
Comments: Not reported  
Latitude/Longitude (deg/min/sec): 27 57 5.92 / 82 26 50.18

DEP Cleanup Site Key: 58707264  
Source Database Name: Compliance and Enforcement Tracking - Responsible Party waste cleanup under 62-780

Source Database Id: COM\_371654  
CPAC Program Area Id: CU  
CLLC Cleanup Category Key: OTHCU  
RSC2 Remediation Status Key: ACTIVE  
Data Load Date: 05/28/2019  
OC3 Office Id: SWHI  
Physical Address Line 2: Not reported  
OIC Object Of Interest Id: CAP\_R  
PC2 Proximity Id: APPRX  
Calc Coordinates Accuracy Level Id: 3  
CMC2 Coordinate Method Id: Digital Aerial Photography With Ground Control  
DC4 Datum Id: North American Datum of 1983  
VSC1 Verification Status: NOT REVIEWED  
Collect Username: AMRAM\_AE  
Collect Date: 12/19/2018  
Collect Affiliation: Florida Department of Environmental Protection  
Map Source: Not reported  
Map Source Scale: Not reported  
Interpolation Scale: Not reported  
Verifier Username: Not reported  
Verifier Affiliation: Not reported  
Verification Date: Not reported  
Verified Coordinate Method Id: Not reported  
Source Database Name Code: COMET  
CMC2 Coordinate Method ID Code: DPHO  
DC4 Datum ID Code: NAD83  
Verified Coordinate Method ID Code: Not reported  
Comments: Not reported  
Latitude/Longitude (deg/min/sec): 27 57 4.95 / 82 27 10.71

**RESP PARTY:**

District: SWHI  
Site Id: 371654  
Project Id: 381749  
Site Status: OPEN  
Project Manager: AMRAM\_AE  
OGC Case Number: Not reported  
Initial Date Received: 12/18/2018  
Contaminants: SAR to follow 9/2019  
Offsite Cont Impact: Not reported  
Priority Score: Not reported  
Datum: NAD83  
Method ID: DPHO  
Feature: Not reported

Map ID  
 Direction  
 Distance  
 Elevation

MAP FINDINGS

Site

Database(s)

EDR ID Number  
 EPA ID Number

**MADISON STREET PARK BROWNFIELD SITE (Continued)**

**S123482631**

Object Of Interest: CAP\_RAP SITE  
 Proximity To Object: APPRX  
 Collect Username: AMRAM\_AE  
 Collect Affiliation: Florida Department of Environmental Protection  
 Collect Program Id: CR  
 Collect Date: 12/19/2018  
 Map Series Used: Not reported  
 Map Source Scale: Not reported  
 Interpolation Scale: Not reported  
 Coordinate Accuracy Id: 3  
 Verify Method Id: Not reported  
 Verifier Username: Not reported  
 Verifier Affiliation: Not reported  
 Verifying Program Id: Not reported  
 Verification Date: Not reported  
 Decode for District: Not reported  
 Decode for Datum: North American Datum of 1983  
 Decode for Method: Digital Aerial Photography With Ground Control  
 Decode for Off Site COC: Not reported  
 Decode for V\_Method: Not reported  
 Latitude/Longitude (deg/min/sec): 27 57 4.9500000 / 82 27 10.7100000

**CX429 ENCORE - FORMER PLANTZ PROPERTY**  
**NNW 1112 E CASS ST**  
**1/4-1/2 TAMPA, FL 33602**  
**0.319 mi.**  
**1683 ft. Site 2 of 2 in cluster CX**

**US BROWNFIELDS 1023619541**  
**FINDS N/A**

**Actual:** 20 ft. US BROWNFIELDS:  
**Focus Map:** 2  
 Name: ENCORE - FORMER PLANTZ PROPERTY  
 Address: 1112 E CASS ST  
 City,State,Zip: TAMPA, FL 33602  
 Recipient Name: Tampa, City of  
 Grant Type: Assessment  
 Property Number: Not reported  
 Parcel size: .63  
 Latitude: 27.95320  
 Longitude: -82.45360  
 HCM Label: Address Matching-House Number  
 Map Scale: Not reported  
 Point of Reference: Entrance Point of a Facility or Station  
 Highlights: Not reported  
 Datum: North American Datum of 1983  
 Acres Property ID: 136862  
 IC Data Access: Not reported  
 Start Date: Not reported  
 Redev Completion Date: Not reported  
 Completed Date: Not reported  
 Acres Cleaned Up: Not reported  
 Cleanup Funding: Not reported  
 Cleanup Funding Source: Not reported  
 Assessment Funding: Not reported  
 Assessment Funding Source: Not reported  
 Redevelopment Funding: Not reported  
 Redev. Funding Source: Not reported  
 Redev. Funding Entity Name: Not reported  
 Redevelopment Start Date: Not reported  
 Assessment Funding Entity: Not reported

Map ID  
Direction  
Distance  
Elevation

MAP FINDINGS

Site

Database(s)

EDR ID Number  
EPA ID Number

**ENCORE - FORMER PLANTZ PROPERTY (Continued)**

**1023619541**

Cleanup Funding Entity:	Not reported
Grant Type:	Petroleum
Accomplishment Type:	Not reported
Accomplishment Count:	0
Cooperative Agreement Number:	95427709
Start Date:	Not reported
Ownership Entity:	Not reported
Completion Date:	Not reported
Current Owner:	Housing Authority of the City of Tampa
Did Owner Change:	N
Cleanup Required:	N
Video Available:	N
Photo Available:	N
Institutional Controls Required:	N
IC Category Proprietary Controls:	Not reported
IC Cat. Info. Devices:	Not reported
IC Cat. Gov. Controls:	Not reported
IC Cat. Enforcement Permit Tools:	Not reported
IC in place date:	Not reported
IC in place:	N
State/tribal program date:	Not reported
State/tribal program ID:	Not reported
State/tribal NFA date:	Not reported
Air contaminated:	Not reported
Air cleaned:	Not reported
Asbestos found:	Not reported
Asbestos cleaned:	Not reported
Controlled substance found:	Not reported
Controlled substance cleaned:	Not reported
Drinking water affected:	Not reported
Drinking water cleaned:	Not reported
Groundwater affected:	Not reported
Groundwater cleaned:	Not reported
Lead contaminant found:	Not reported
Lead cleaned up:	Not reported
No media affected:	Y
Unknown media affected:	Not reported
Other cleaned up:	Not reported
Other metals found:	Not reported
Other metals cleaned:	Not reported
Other contaminants found:	Not reported
Other contams found description:	Not reported
PAHs found:	Not reported
PAHs cleaned up:	Not reported
PCBs found:	Not reported
PCBs cleaned up:	Not reported
Petro products found:	Not reported
Petro products cleaned:	Not reported
Sediments found:	Not reported
Sediments cleaned:	Not reported
Soil affected:	Not reported
Soil cleaned up:	Not reported
Surface water cleaned:	Not reported
VOCs found:	Not reported
VOCs cleaned:	Not reported
Cleanup other description:	Not reported
Num. of cleanup and re-dev. jobs:	Not reported

Map ID  
Direction  
Distance  
Elevation

MAP FINDINGS

Site

Database(s)

EDR ID Number  
EPA ID Number

**ENCORE - FORMER PLANTZ PROPERTY (Continued)**

**1023619541**

Past use greenspace acreage:	Not reported
Past use residential acreage:	Not reported
Surface Water:	Not reported
Past use commercial acreage:	.63
Past use industrial acreage:	Not reported
Future use greenspace acreage:	Not reported
Future use residential acreage:	Not reported
Future use commercial acreage:	Not reported
Future use industrial acreage:	Not reported
Greenspace acreage and type:	Not reported
Superfund Fed. landowner flag:	Not reported
Arsenic cleaned up:	Not reported
Cadmium cleaned up:	Not reported
Chromium cleaned up:	Not reported
Copper cleaned up:	Not reported
Iron cleaned up:	Not reported
mercury cleaned up:	Not reported
Nickel Cleaned Up:	Not reported
No clean up:	Not reported
Pesticides cleaned up:	Not reported
Selenium cleaned up:	Not reported
SVOCs cleaned up:	Not reported
Unknown clean up:	Not reported
Arsenic contaminant found:	Not reported
Cadmium contaminant found:	Not reported
Chromium contaminant found:	Not reported
Copper contaminant found:	Not reported
Iron contaminant found:	Not reported
Mercury contaminant found:	Not reported
Nickel contaminant found:	Not reported
No contaminant found:	Not reported
Pesticides contaminant found:	Not reported
Selenium contaminant found:	Not reported
SVOCs contaminant found:	Not reported
Unknown contaminant found:	Not reported
Future Use: Multistory	Not reported
Media affected Bluiding Material:	Not reported
Media affected indoor air:	Not reported
Building material media cleaned up:	Not reported
Indoor air media cleaned up:	Not reported
Unknown media cleaned up:	Not reported
Past Use: Multistory	Not reported
Property Description:	Past land use included use as a used auto sales facility with auto repair.
Below Poverty Number:	562
Below Poverty Percent:	20.8%
Meidan Income:	3128
Meidan Income Number:	825
Meidan Income Percent:	30.5%
Vacant Housing Number:	443
Vacant Housing Percent:	21.7%
Unemployed Number:	101
Unemployed Percent:	3.7%

**FINDS:**

Registry ID: 110060994063

Map ID  
Direction  
Distance  
Elevation

MAP FINDINGS

Site

Database(s)

EDR ID Number  
EPA ID Number

**ENCORE - FORMER PLANTZ PROPERTY (Continued)**

**1023619541**

Environmental Interest/Information System  
US EPA Assessment, Cleanup and Redevelopment Exchange System (ACRES)  
is an federal online database for Brownfields Grantees to  
electronically submit data directly to EPA.

[Click this hyperlink](#) while viewing on your computer to access  
additional FINDS: detail in the EDR Site Report.

**DA431**      **CIRCLE K #2709908**  
**WNW**      **3650 S DALE MABRY HWY**  
**1/4-1/2**     **TAMPA, FL 33629**  
**0.328 mi.**  
**1732 ft.**    **Site 1 of 2 in cluster DA**

**FL LUST**      **U001354341**  
**FL UST**      **N/A**  
**FL CLEANUP SITES**  
**FL DWM CONTAM**  
**FL Financial Assurance**  
**FL NPDES**

**Actual:**  
**13 ft.**

**Focus Map:**  
**8**

**LUST:**  
Region: STATE  
Facility Id: 8625101  
Facility Status: OPEN  
Facility Type: A - Retail Station  
Facility Phone: (919)774-6700  
Facility Cleanup Rank: 8533  
District: Southwest District  
Lat/Long (dms): 27 54 32 / 82 30 21  
Section: 33  
Township: 29S  
Range: 18E  
Feature: Not reported  
Method: AGPS  
Datum: 0  
Score: 10  
Score Effective Date: 1999-06-22 00:00:00  
Score When Ranked: 10  
Operator: GRAHAM BIGGS  
Name Update: 2010-02-25 00:00:00  
Address Update: 2006-12-05 00:00:00

**Petroleum Cleanup PCT Facility Score:**  
Facility Cleanup Status: ONGO - ONGOING  
Contact: GRAHAM BIGGS  
Contact Company: CIRCLE K STORES INC  
Contact Address: 1100 SITUS CT #100  
Contact City/State/Zip: RALEIGH, NC 27606  
Phone: (919)774-6700  
Bad Address Ind: N  
State: FL  
Zip: 33629, 8609  
Score: 10  
Score Effective Date: 1999-06-22 00:00:00  
Related Party ID: 4045  
Primary RP Role: ACCOUNT OWNER  
RP Begin Date: 2006-12-05  
RP Zip: 4295  
RP Extension: 6326

**Discharge Cleanup Summary:**  
Discharge Date: 5/15/1991

Map ID  
Direction  
Distance  
Elevation

MAP FINDINGS

Site

Database(s)

EDR ID Number  
EPA ID Number

**CIRCLE K #2709908 (Continued)**

**U001354341**

PCT Discharge Combined: Not reported  
Cleanup Required: R - CLEANUP REQUIRED  
Discharge Cleanup Status: RAP - RAP ONGOING  
Disch Cleanup Status Date: 10/4/1993  
Cleanup Work Status: INACTIVE  
Information Source: I - PLIRP (INSURANCE)  
Other Source Description: Not reported  
Eligibility Indicator: E - ELIGIBLE  
Site Manager: COTON\_V  
Site Mgr End Date: 7/1/2018  
Tank Office: PCLP29 - HILLSBOROUGH ENVIRONMENTAL PROTECTION COMMISSION  
Discharge Date: 5/19/2011  
PCT Discharge Combined: Not reported  
Cleanup Required: N - NO CLEANUP REQUIRED  
Discharge Cleanup Status: NREQ - CLEANUP NOT REQUIRED  
Disch Cleanup Status Date: 8/11/2011  
Cleanup Work Status: COMPLETED  
Information Source: D - DISCHARGE NOTIFICATION  
Other Source Description: Not reported  
Eligibility Indicator: I - INELIGIBLE  
Site Manager: Not reported  
Site Mgr End Date: Not reported  
Tank Office: -  
Discharge Date: 12/30/1998  
PCT Discharge Combined: Not reported  
Cleanup Required: R - CLEANUP REQUIRED  
Discharge Cleanup Status: SA - SA ONGOING  
Disch Cleanup Status Date: 2/12/2014  
Cleanup Work Status: INACTIVE  
Information Source: C - CLOSURE REPORT  
Other Source Description: Waste oil UST removal  
Eligibility Indicator: E - ELIGIBLE  
Site Manager: COTON\_V  
Site Mgr End Date: 7/1/2018  
Tank Office: PCLP29 - HILLSBOROUGH ENVIRONMENTAL PROTECTION COMMISSION

**Petroleum Cleanup Program Eligibility:**

Facility ID: 8625101  
Discharge Date: 5/15/1991  
Pct Discharge Combined With: Not reported  
Cleanup Required: R - CLEANUP REQUIRED  
Discharge Cleanup Status: RAP - RAP ONGOING  
Disch Cleanup Status Date: 10/4/1993  
Cleanup Work Status: INACTIVE  
Information Source: I - PLIRP (INSURANCE)  
Other Source Description: Not reported  
Application Received Date: 5/21/1992  
Cleanup Program: P - PETROLEUM LIABILITY AND RESTORATION INSURANCE PROGRAM  
Eligibility Status: 5/28/1992  
Elig Status Date: 5/28/1992  
Letter Of Intent Date: 5/21/1992  
Redetermined: No  
Inspection Date: 2/20/1992  
Site Manager: COTON\_V  
Site Mgr End Date: 7/1/2018  
Tank Office: PCLP29 - HILLSBOROUGH ENVIRONMENTAL PROTECTION COMMISSION  
Deductible Amount: 500  
Deductible Paid To Date: 500



Map ID  
Direction  
Distance  
Elevation

MAP FINDINGS

Site

Database(s)

EDR ID Number  
EPA ID Number

**CIRCLE K #2709908 (Continued)**

**U001354341**

Co-Pay Amount: 0  
Co-Pay Paid To Date: 0  
Cap Amount: 1200000  
Facility ID: 8625101  
Discharge Date: 12/30/1998  
Pct Discharge Combined With: Not reported  
Cleanup Required: R - CLEANUP REQUIRED  
Discharge Cleanup Status: SA - SA ONGOING  
Disch Cleanup Status Date: 2/12/2014  
Cleanup Work Status: INACTIVE  
Information Source: C - CLOSURE REPORT  
Other Source Description: Waste oil UST removal  
Application Received Date: 4/28/1999  
Cleanup Program: P - PETROLEUM LIABILITY AND RESTORATION INSURANCE PROGRAM  
Eligibility Status: 4/28/1999  
Elig Status Date: 4/28/1999  
Letter Of Intent Date: Not reported  
Redetermined: No  
Inspection Date: 12/30/1998  
Site Manager: COTON\_V  
Site Mgr End Date: 7/1/2018  
Tank Office: PCLP29 - HILLSBOROUGH ENVIRONMENTAL PROTECTION COMMISSION  
Deductible Amount: 10000  
Deductible Paid To Date: 0  
Co-Pay Amount: Not reported  
Co-Pay Paid To Date: 0  
Cap Amount: 300000

Contaminated Media:  
Discharge Date: 5/15/1991  
Pct Discharge Combined With: Not reported  
Cleanup Required: R - CLEANUP REQUIRED  
Discharge Cleanup Status: RAP - RAP ONGOING  
Disch Cleanup Status Date: 10/4/1993  
Cleanup Work Status: INACTIVE  
Information Source: I - PLIRP (INSURANCE)  
Other Source Description: Not reported  
Elig Indicator: E - ELIGIBLE  
Site Manager: COTON\_V  
Site Mgr End Date: 7/1/2018  
Tank Office: PCLP29 - HILLSBOROUGH ENVIRONM  
Contaminated Drinking Wells: 0  
Contaminated Monitoring Well: Yes  
Contaminated Soil: Yes  
Contaminated Surface Water: No  
Contaminated Ground Water: Yes  
Pollutant: B - Unleaded Gas  
Pollutant Other Description: Not reported  
Gallons Discharged: Not reported  
Discharge Date: 12/30/1998  
Pct Discharge Combined With: Not reported  
Cleanup Required: R - CLEANUP REQUIRED  
Discharge Cleanup Status: SA - SA ONGOING  
Disch Cleanup Status Date: 2/12/2014  
Cleanup Work Status: INACTIVE  
Information Source: C - CLOSURE REPORT  
Other Source Description: Waste oil UST removal  
Elig Indicator: E - ELIGIBLE

Map ID  
Direction  
Distance  
Elevation

MAP FINDINGS

Site

Database(s)

EDR ID Number  
EPA ID Number

**CIRCLE K #2709908 (Continued)**

**U001354341**

Site Manager: COTON\_V  
Site Mgr End Date: 7/1/2018  
Tank Office: PCLP29 - HILLSBOROUGH ENVIRONM  
Contaminated Drinking Wells: Not reported  
Contaminated Monitoring Well: Not reported  
Contaminated Soil: Not reported  
Contaminated Surface Water: No  
Contaminated Ground Water: Yes  
Pollutant: L - Waste Oil  
Pollutant Other Description: Not reported  
Gallons Discharged: Not reported

Task Information:

District: SWD  
Facility ID: 8625101  
Facility Status: OPEN  
Facility Type: A - Retail Station -  
County: HILLSBOROUGH  
County ID: 29  
Cleanup Eligibility Status: E  
Source Effective Date: Not reported  
Discharge Date: 05-15-1991  
Cleanup Required: R - CLEANUP REQUIRED  
Discharge Cleanup Status: RAP - RAP ONGOING  
Disch Cleanup Status Date: 10-04-1993  
SRC Action Type: -  
SRC Submit Date: Not reported  
SRC Review Date: Not reported  
SRC Completion Status: -  
SRC Issue Date: Not reported  
SRC Comment: Not reported  
Cleanup Work Status: INACTIVE  
Site Mgr: COTON\_V  
Site Mgr End Date: 07-01-2018  
Tank Office: PCLP29 - Hillsborough County  
SR Task ID: 46547  
SR Cleanup Responsible: -  
SR Funding Eligibility Type: -  
SR Actual Cost: Not reported  
SR Completion Date: Not reported  
SR Payment Date: Not reported  
SR Oral Date: Not reported  
SR Written Date: Not reported  
SR Soil Removal: Not reported  
SR Free Product Removal: Not reported  
SR Soil Tonnage Removed: Not reported  
SR Soil Treatment: Not reported  
SR Other Treatment: Not reported  
SR Alternate Proc Received Date: Not reported  
SR Alternate Procedure Status: Not reported  
SR Alternate Procedure Status Date: Not reported  
SR Alternate Procedure Comments: Not reported  
SA Task ID: 46548  
SA Cleanup Responsible: -  
SA Funding Eligibility Type: -  
SA Actual Cost: Not reported  
SA Completion Date: 11-10-1992  
SA Payment Date: Not reported

Map ID  
Direction  
Distance  
Elevation

MAP FINDINGS

Site

Database(s)

EDR ID Number  
EPA ID Number

**CIRCLE K #2709908 (Continued)**

**U001354341**

RAP Task ID: 46549  
RAP Cleanup Responsible ID: RP - RESPONSIBLE PARTY  
RAP Funding Eligibility Type: -  
RAP Actual Cost: Not reported  
RAP Completion Date: 10-27-1995  
RAP Payment Date: Not reported  
RAP Last Order Approved: 1995-10-27 00:00:00  
RA Task ID: 46550  
RA Cleanup Responsible: -  
RA Funding Eligibility Type: -  
RA Years to Complete: Not reported  
RA Actual Cost: Not reported  
District: SWD  
Facility ID: 8625101  
Facility Status: OPEN  
Facility Type: A - Retail Station -  
County: HILLSBOROUGH  
County ID: 29  
Cleanup Eligibility Status: I  
Source Effective Date: Not reported  
Discharge Date: 05-19-2011  
Cleanup Required: N - NO CLEANUP REQUIRED  
Discharge Cleanup Status: NREQ - CLEANUP NOT REQUIRED  
Disch Cleanup Status Date: 08-11-2011  
SRC Action Type: -  
SRC Submit Date: Not reported  
SRC Review Date: Not reported  
SRC Completion Status: -  
SRC Issue Date: Not reported  
SRC Comment: Not reported  
Cleanup Work Status: COMPLETED  
Site Mgr: Not reported  
Site Mgr End Date: Not reported  
Tank Office: -  
SR Task ID: Not reported  
SR Cleanup Responsible: -  
SR Funding Eligibility Type: -  
SR Actual Cost: Not reported  
SR Completion Date: Not reported  
SR Payment Date: Not reported  
SR Oral Date: Not reported  
SR Written Date: Not reported  
SR Soil Removal: Not reported  
SR Free Product Removal: Not reported  
SR Soil Tonnage Removed: Not reported  
SR Soil Treatment: Not reported  
SR Other Treatment: Not reported  
SR Alternate Proc Received Date: Not reported  
SR Alternate Procedure Status: Not reported  
SR Alternate Procedure Status Date: Not reported  
SR Alternate Procedure Comments: Not reported  
SA Task ID: 87893  
SA Cleanup Responsible: -  
SA Funding Eligibility Type: -  
SA Actual Cost: Not reported  
SA Completion Date: Not reported  
SA Payment Date: Not reported

Map ID  
Direction  
Distance  
Elevation

MAP FINDINGS

Site

Database(s)

EDR ID Number  
EPA ID Number

**CIRCLE K #2709908 (Continued)**

**U001354341**

RAP Task ID: Not reported  
RAP Cleanup Responsible ID: -  
RAP Funding Eligibility Type: -  
RAP Actual Cost: Not reported  
RAP Completion Date: Not reported  
RAP Payment Date: Not reported  
RAP Last Order Approved: Not reported  
RA Task ID: Not reported  
RA Cleanup Responsible: -  
RA Funding Eligibility Type: -  
RA Years to Complete: Not reported  
RA Actual Cost: Not reported  
District: SWD  
Facility ID: 8625101  
Facility Status: OPEN  
Facility Type: A - Retail Station -  
County: HILLSBOROUGH  
County ID: 29  
Cleanup Eligibility Status: E  
Source Effective Date: Not reported  
Discharge Date: 12-30-1998  
Cleanup Required: R - CLEANUP REQUIRED  
Discharge Cleanup Status: SA - SA ONGOING  
Disch Cleanup Status Date: 02-12-2014  
SRC Action Type: -  
SRC Submit Date: Not reported  
SRC Review Date: Not reported  
SRC Completion Status: -  
SRC Issue Date: Not reported  
SRC Comment: Not reported  
Cleanup Work Status: INACTIVE  
Site Mgr: COTON\_V  
Site Mgr End Date: 07-01-2018  
Tank Office: PCLP29 - Hillsborough County  
SR Task ID: Not reported  
SR Cleanup Responsible: -  
SR Funding Eligibility Type: -  
SR Actual Cost: Not reported  
SR Completion Date: Not reported  
SR Payment Date: Not reported  
SR Oral Date: Not reported  
SR Written Date: Not reported  
SR Soil Removal: Not reported  
SR Free Product Removal: Not reported  
SR Soil Tonnage Removed: Not reported  
SR Soil Treatment: Not reported  
SR Other Treatment: Not reported  
SR Alternate Proc Received Date: Not reported  
SR Alternate Procedure Status: Not reported  
SR Alternate Procedure Status Date: Not reported  
SR Alternate Procedure Comments: Not reported  
SA Task ID: 93626  
SA Cleanup Responsible: -  
SA Funding Eligibility Type: -  
SA Actual Cost: Not reported  
SA Completion Date: Not reported  
SA Payment Date: Not reported

Map ID  
Direction  
Distance  
Elevation

MAP FINDINGS

Site

Database(s)

EDR ID Number  
EPA ID Number

**CIRCLE K #2709908 (Continued)**

**U001354341**

RAP Task ID: Not reported  
RAP Cleanup Responsible ID: -  
RAP Funding Eligibility Type: -  
RAP Actual Cost: Not reported  
RAP Completion Date: Not reported  
RAP Payment Date: Not reported  
RAP Last Order Approved: Not reported  
RA Task ID: Not reported  
RA Cleanup Responsible: -  
RA Funding Eligibility Type: -  
RA Years to Complete: Not reported  
RA Actual Cost: Not reported

[Click here for Florida Oculus:](#)

**UST:**

Facility Id: 8625101  
Facility Status: OPEN  
Type Description: Retail Station  
Facility Phone: 9197746700  
Region: STATE  
Positioning Method: AGPS  
Lat/Long (dms): 27 54 32 / 82 30 21

**Owner:**

Owner Id: 4045  
Owner Name: CIRCLE K STORES INC  
Owner Address: 1100 SITUS CT  
Owner Address 2: ATTN: STORAGE TANK REGIS STE 100  
Owner City,St,Zip: RALEIGH, NC 27606  
Owner Contact: GRAHAM BIGGS  
Owner Phone: 9197746700

**Tank Info:**

Name: CIRCLE K #2709908  
Address: 3650 S DALE MABRY HWY  
Tank Id: 1  
Status: Removed  
Status Date: Not reported  
Install Date: 7/1/1970  
Substance: Unleaded gas  
Content Description: Unleaded Gas  
Gallons: 5830  
Vessel Indicator: TANK  
Tank Location: UNDERGROUND  
DEP Contractor: P

Name: CIRCLE K #2709908  
Address: 3650 S DALE MABRY HWY  
Tank Id: 1R1  
Status: Removed  
Status Date: 9/1/2004  
Install Date: 5/1/1986  
Substance: Unleaded gas  
Content Description: Unleaded Gas  
Gallons: 9728  
Vessel Indicator: TANK

Map ID  
Direction  
Distance  
Elevation

MAP FINDINGS

Site

Database(s)

EDR ID Number  
EPA ID Number

**CIRCLE K #2709908 (Continued)**

**U001354341**

Tank Location: UNDERGROUND  
DEP Contractor: P  
  
Name: CIRCLE K #2709908  
Address: 3650 S DALE MABRY HWY  
Tank Id: 2  
Status: Removed  
Status Date: Not reported  
Install Date: 7/1/1970  
Substance: Unleaded gas  
Content Description: Unleaded Gas  
Gallons: 7734  
Vessel Indicator: TANK  
Tank Location: UNDERGROUND  
DEP Contractor: P

Name: CIRCLE K #2709908  
Address: 3650 S DALE MABRY HWY  
Tank Id: 2R1  
Status: Removed  
Status Date: 9/1/2004  
Install Date: 6/1/1986  
Substance: Unleaded gas  
Content Description: Unleaded Gas  
Gallons: 9728  
Vessel Indicator: TANK  
Tank Location: UNDERGROUND  
DEP Contractor: P

Name: CIRCLE K #2709908  
Address: 3650 S DALE MABRY HWY  
Tank Id: 3  
Status: Removed  
Status Date: Not reported  
Install Date: 7/1/1970  
Substance: Leaded gas  
Content Description: Leaded Gas  
Gallons: 9520  
Vessel Indicator: TANK  
Tank Location: UNDERGROUND  
DEP Contractor: P

Name: CIRCLE K #2709908  
Address: 3650 S DALE MABRY HWY  
Tank Id: 3R1  
Status: Removed  
Status Date: 9/1/2004  
Install Date: 5/1/1986  
Substance: Unleaded gas  
Content Description: Unleaded Gas  
Gallons: 9728  
Vessel Indicator: TANK  
Tank Location: UNDERGROUND  
DEP Contractor: P

Name: CIRCLE K #2709908  
Address: 3650 S DALE MABRY HWY

Map ID  
Direction  
Distance  
Elevation

MAP FINDINGS

Site

Database(s)

EDR ID Number  
EPA ID Number

**CIRCLE K #2709908 (Continued)**

**U001354341**

Tank Id: 4  
Status: Removed  
Status Date: Not reported  
Install Date: 7/1/1970  
Substance: Z  
Content Description: Other Non Regulated  
Gallons: 1000  
Vessel Indicator: TANK  
Tank Location: UNDERGROUND  
DEP Contractor: P

Name: CIRCLE K #2709908  
Address: 3650 S DALE MABRY HWY  
Tank Id: 4R1  
Status: Removed  
Status Date: 11/1/1998  
Install Date: 5/1/1986  
Substance: Waste oil  
Content Description: Waste Oil  
Gallons: 550  
Vessel Indicator: TANK  
Tank Location: UNDERGROUND  
DEP Contractor: P

Name: CIRCLE K #2709908  
Address: 3650 S DALE MABRY HWY  
Tank Id: 5  
Status: In service  
Status Date: 11/1/2004  
Install Date: 10/1/2004  
Substance: Unleaded gas  
Content Description: Unleaded Gas  
Gallons: 20000  
Vessel Indicator: TANK  
Tank Location: UNDERGROUND  
DEP Contractor: P

Construction:  
Tank Id: 5  
Construction Category: Overfill/Spill  
Construction Description: Spill containment bucket

Tank Id: 5  
Construction Category: Primary Construction  
Construction Description: Fiberglass

Tank Id: 5  
Construction Category: Overfill/Spill  
Construction Description: Flow shut-Off

Tank Id: 5  
Construction Category: Overfill/Spill  
Construction Description: Tight fill

Tank Id: 5  
Construction Category: Overfill/Spill  
Construction Description: Level gauges/alarms

Map ID  
Direction  
Distance  
Elevation

MAP FINDINGS

Site

Database(s)

EDR ID Number  
EPA ID Number

**CIRCLE K #2709908 (Continued)**

**U001354341**

Tank Id: 5  
Construction Category: Secondary Containment  
Construction Description: Double wall

Monitoring:  
Tank ID: 5  
Monitoring Description: Monitor dbl wall tank space

Tank ID: 5  
Monitoring Description: Electronic line leak detector

Tank ID: 5  
Monitoring Description: Continuous electronic sensing

Tank ID: 5  
Monitoring Description: Monitor dbl wall pipe space

Tank ID: 5  
Monitoring Description: Visual inspect dispenser liners

Tank ID: 5  
Monitoring Description: Visual inspect pipe sumps

Piping:  
Tank ID: 5  
Piping Category: Primary Construction  
Piping Description: Fiberglass

Tank ID: 5  
Piping Category: Secondary Containment  
Piping Description: Double wall

Tank ID: 5  
Piping Category: Miscellaneous Attributes  
Piping Description: Pressurized piping system

Tank ID: 5  
Piping Category: Miscellaneous Attributes  
Piping Description: Dispenser liners

Name: CIRCLE K #2709908  
Address: 3650 S DALE MABRY HWY  
Tank Id: 6  
Status: In service  
Status Date: 11/1/2004  
Install Date: 10/1/2004  
Substance: Unleaded gas  
Content Description: Unleaded Gas  
Gallons: 12000  
Vessel Indicator: TANK  
Tank Location: UNDERGROUND  
DEP Contractor: P

Construction:  
Tank Id: 6  
Construction Category: Overfill/Spill



Map ID  
Direction  
Distance  
Elevation

MAP FINDINGS

Site

Database(s)

EDR ID Number  
EPA ID Number

**CIRCLE K #2709908 (Continued)**

**U001354341**

Construction Description: Spill containment bucket

Tank Id: 6  
Construction Category: Primary Construction  
Construction Description: Fiberglass

Tank Id: 6  
Construction Category: Overfill/Spill  
Construction Description: Flow shut-Off

Tank Id: 6  
Construction Category: Overfill/Spill  
Construction Description: Tight fill

Tank Id: 6  
Construction Category: Overfill/Spill  
Construction Description: Level gauges/alarms

Tank Id: 6  
Construction Category: Secondary Containment  
Construction Description: Double wall

Monitoring:

Tank ID: 6  
Monitoring Description: Monitor dbl wall tank space

Tank ID: 6  
Monitoring Description: Electronic line leak detector

Tank ID: 6  
Monitoring Description: Continuous electronic sensing

Tank ID: 6  
Monitoring Description: Monitor dbl wall pipe space

Tank ID: 6  
Monitoring Description: Visual inspect dispenser liners

Tank ID: 6  
Monitoring Description: Visual inspect pipe sumps

Piping:

Tank ID: 6  
Piping Category: Miscellaneous Attributes  
Piping Description: Dispenser liners

Tank ID: 6  
Piping Category: Primary Construction  
Piping Description: Fiberglass

Tank ID: 6  
Piping Category: Secondary Containment  
Piping Description: Double wall

Tank ID: 6  
Piping Category: Miscellaneous Attributes

Map ID  
Direction  
Distance  
Elevation

MAP FINDINGS

Site

Database(s)

EDR ID Number  
EPA ID Number

**CIRCLE K #2709908 (Continued)**

**U001354341**

Piping Description: Pressurized piping system

Name: CIRCLE K #2709908  
Address: 3650 S DALE MABRY HWY  
Tank Id: 7  
Status: In service  
Status Date: 11/1/2004  
Install Date: 10/1/2004  
Substance: Vehicular diesel  
Content Description: Vehicular Diesel  
Gallons: 10000  
Vessel Indicator: TANK  
Tank Location: UNDERGROUND  
DEP Contractor: P

Construction:

Tank Id: 7  
Construction Category: Overfill/Spill  
Construction Description: Spill containment bucket

Tank Id: 7  
Construction Category: Primary Construction  
Construction Description: Fiberglass

Tank Id: 7  
Construction Category: Overfill/Spill  
Construction Description: Flow shut-Off

Tank Id: 7  
Construction Category: Overfill/Spill  
Construction Description: Tight fill

Tank Id: 7  
Construction Category: Overfill/Spill  
Construction Description: Level gauges/alarms

Tank Id: 7  
Construction Category: Secondary Containment  
Construction Description: Double wall

Monitoring:

Tank ID: 7  
Monitoring Description: Monitor dbl wall tank space

Tank ID: 7  
Monitoring Description: Electronic line leak detector

Tank ID: 7  
Monitoring Description: Continuous electronic sensing

Tank ID: 7  
Monitoring Description: Visual inspect dispenser liners

Tank ID: 7  
Monitoring Description: Monitor dbl wall pipe space

Map ID  
Direction  
Distance  
Elevation

MAP FINDINGS

Site

Database(s)

EDR ID Number  
EPA ID Number

**CIRCLE K #2709908 (Continued)**

**U001354341**

Tank ID: 7  
Monitoring Description: Visual inspect pipe sumps

Piping:

Tank ID: 7  
Piping Category: Primary Construction  
Piping Description: Fiberglass

Tank ID: 7  
Piping Category: Miscellaneous Attributes  
Piping Description: Dispenser liners

Tank ID: 7  
Piping Category: Miscellaneous Attributes  
Piping Description: Pressurized piping system

Tank ID: 7  
Piping Category: Secondary Containment  
Piping Description: Double wall

[Click here for Florida Oculus:](#)

**CLEANUP SITES:**

DEP Cleanup Site Key: 58717036  
Source Database Name: Storage Tank Contamination Monitoring  
Source Database Id: 8625101  
CPAC Program Area Id: TK  
CLLC Cleanup Category Key: PETRO  
RSC2 Remediation Status Key: PENDING  
Data Load Date: 05/28/2019  
OC3 Office Id: SWD  
Physical Address Line 2: Not reported  
OIC Object Of Interest Id: FACIL  
PC2 Proximity Id: EXACT  
Calc Coordinates Accuracy Level Id: 4  
CMC2 Coordinate Method Id: Digital Aerial Photography With Ground Control  
DC4 Datum Id: North American Datum of 1983  
VSC1 Verification Status: REVIEWED  
Collect Username: bayevsky\_a  
Collect Date: 06/26/2015  
Collect Affiliation: DEPARTMENT OF ENVIRONMENTAL PROTECTION  
Map Source: imagery\_11\_13  
Map Source Scale: 500  
Interpolation Scale: Not reported  
Verifier Username: bayevsky\_a  
Verifier Affiliation: DEPARTMENT OF ENVIRONMENTAL PROTECTION  
Verification Date: 06/26/2015  
Verified Coordinate Method Id: Digital Aerial Photography With Ground Control  
Source Database Name Code: STCM  
CMC2 Coordinate Method ID Code: DPHO  
DC4 Datum ID Code: NAD83  
Verified Coordinate Method ID Code: DPHO  
Comments: Not reported  
Latitude/Longitude (deg/min/sec): 27 54 32 / 82 30 21

Map ID  
Direction  
Distance  
Elevation

MAP FINDINGS

Site

Database(s)

EDR ID Number  
EPA ID Number

**CIRCLE K #2709908 (Continued)**

**U001354341**

DWM CONTAM:

Program Site Id: 8625101  
Lat DD: 27  
Lat MM: 54  
Lat SS: 32  
Long DD: 82  
Long MM: 30  
Long SS: 21  
Office/ District: SWD  
Program Area: Storage Tanks  
Offsite Contamination: Not reported  
Project Manager: Not reported  
Priority Score: 10  
Datum: 0  
Method: AGPS  
Facility Status: OPEN  
Feature: Not reported  
Section: 33  
Township: 29S  
Range: 18E  
Staff Assigned: Not reported  
Priority (Y/N): Not reported

FL Financial Assurance 3:

Region: 3  
Facility ID: 8625101  
Facility Phone: 9197746700  
Facility Status: OPEN  
Facility Type: A  
Type Description: Retail Station  
DEP CO: C  
Financial Responsibility: INSURANCE  
Insurance Company: AMERICAN INTERNATIONAL SPECIALTY LINES  
Effective Date: 12/17/2008  
Expire Date: 12/17/2009  
Owner ID: 4045  
Owner Name: CIRCLE K STORES INC  
Owner Address: 1100 SITUS CT  
Owner Address2: ATTN: STORAGE TANK REGIS STE 100  
Owner City,St,Zip: RALEIGH, NC 27606  
Contact: GRAHAM BIGGS  
Resp Party Phone: 9197746700

Region: 3  
Facility ID: 8625101  
Facility Phone: 9197746700  
Facility Status: OPEN  
Facility Type: A  
Type Description: Retail Station  
DEP CO: C  
Financial Responsibility: INSURANCE  
Insurance Company: CHUBB  
Effective Date: 12/01/2011  
Expire Date: 12/01/2012  
Owner ID: 4045  
Owner Name: CIRCLE K STORES INC

Map ID  
Direction  
Distance  
Elevation

MAP FINDINGS

Site

Database(s)

EDR ID Number  
EPA ID Number

**CIRCLE K #2709908 (Continued)**

**U001354341**

Owner Address: 1100 SITUS CT  
Owner Address2: ATTN: STORAGE TANK REGIS STE 100  
Owner City,St,Zip: RALEIGH, NC 27606  
Contact: GRAHAM BIGGS  
Resp Party Phone: 9197746700

Region: 3  
Facility ID: 8625101  
Facility Phone: 9197746700  
Facility Status: OPEN  
Facility Type: A  
Type Description: Retail Station  
DEP CO: C

Finaincial Responsibility: INSURANCE  
Insurance Company: CHUBB  
Effective Date: 12/01/2012  
Expire Date: 12/01/2013  
Owner ID: 4045  
Onwer Name: CIRCLE K STORES INC  
Owner Address: 1100 SITUS CT  
Owner Address2: ATTN: STORAGE TANK REGIS STE 100  
Owner City,St,Zip: RALEIGH, NC 27606  
Contact: GRAHAM BIGGS  
Resp Party Phone: 9197746700

Region: 3  
Facility ID: 8625101  
Facility Phone: 9197746700  
Facility Status: OPEN  
Facility Type: A  
Type Description: Retail Station  
DEP CO: C

Finaincial Responsibility: INSURANCE  
Insurance Company: CHUBB  
Effective Date: 12/17/2009  
Expire Date: 12/17/2010  
Owner ID: 4045  
Onwer Name: CIRCLE K STORES INC  
Owner Address: 1100 SITUS CT  
Owner Address2: ATTN: STORAGE TANK REGIS STE 100  
Owner City,St,Zip: RALEIGH, NC 27606  
Contact: GRAHAM BIGGS  
Resp Party Phone: 9197746700

Region: 3  
Facility ID: 8625101  
Facility Phone: 9197746700  
Facility Status: OPEN  
Facility Type: A  
Type Description: Retail Station  
DEP CO: C

Finaincial Responsibility: INSURANCE  
Insurance Company: CHUBB  
Effective Date: 12/17/2010  
Expire Date: 12/17/2011  
Owner ID: 4045  
Onwer Name: CIRCLE K STORES INC

Map ID  
Direction  
Distance  
Elevation

MAP FINDINGS

Site

Database(s)

EDR ID Number  
EPA ID Number

**CIRCLE K #2709908 (Continued)**

**U001354341**

Owner Address: 1100 SITUS CT  
Owner Address2: ATTN: STORAGE TANK REGIS STE 100  
Owner City,St,Zip: RALEIGH, NC 27606  
Contact: GRAHAM BIGGS  
Resp Party Phone: 9197746700

Region: 3  
Facility ID: 8625101  
Facility Phone: 9197746700  
Facility Status: OPEN  
Facility Type: A  
Type Description: Retail Station  
DEP CO: C  
Financial Responsibility: INSURANCE  
Insurance Company: IRONSHORE SPECIALTY INSURANCE CO  
Effective Date: 12/01/2013  
Expire Date: 12/01/2014  
Owner ID: 4045  
Owner Name: CIRCLE K STORES INC  
Owner Address: 1100 SITUS CT  
Owner Address2: ATTN: STORAGE TANK REGIS STE 100  
Owner City,St,Zip: RALEIGH, NC 27606  
Contact: GRAHAM BIGGS  
Resp Party Phone: 9197746700

Region: 3  
Facility ID: 8625101  
Facility Phone: 9197746700  
Facility Status: OPEN  
Facility Type: A  
Type Description: Retail Station  
DEP CO: C  
Financial Responsibility: INSURANCE  
Insurance Company: IRONSHORE SPECIALTY INSURANCE CO  
Effective Date: 12/01/2014  
Expire Date: 12/01/2015  
Owner ID: 4045  
Owner Name: CIRCLE K STORES INC  
Owner Address: 1100 SITUS CT  
Owner Address2: ATTN: STORAGE TANK REGIS STE 100  
Owner City,St,Zip: RALEIGH, NC 27606  
Contact: GRAHAM BIGGS  
Resp Party Phone: 9197746700

Region: 3  
Facility ID: 8625101  
Facility Phone: 9197746700  
Facility Status: OPEN  
Facility Type: A  
Type Description: Retail Station  
DEP CO: C  
Financial Responsibility: INSURANCE  
Insurance Company: IRONSHORE SPECIALTY INSURANCE CO  
Effective Date: 12/01/2015  
Expire Date: 12/01/2016  
Owner ID: 4045  
Owner Name: CIRCLE K STORES INC

Map ID  
Direction  
Distance  
Elevation

MAP FINDINGS

Site

Database(s)

EDR ID Number  
EPA ID Number

**CIRCLE K #2709908 (Continued)**

**U001354341**

Owner Address: 1100 SITUS CT  
Owner Address2: ATTN: STORAGE TANK REGIS STE 100  
Owner City,St,Zip: RALEIGH, NC 27606  
Contact: GRAHAM BIGGS  
Resp Party Phone: 9197746700

Region: 3  
Facility ID: 8625101  
Facility Phone: 9197746700  
Facility Status: OPEN  
Facility Type: A  
Type Description: Retail Station  
DEP CO: C  
Financial Responsibility: INSURANCE  
Insurance Company: IRONSHORE SPECIALTY INSURANCE CO  
Effective Date: 12/01/2016  
Expire Date: 12/01/2017  
Owner ID: 4045  
Owner Name: CIRCLE K STORES INC  
Owner Address: 1100 SITUS CT  
Owner Address2: ATTN: STORAGE TANK REGIS STE 100  
Owner City,St,Zip: RALEIGH, NC 27606  
Contact: GRAHAM BIGGS  
Resp Party Phone: 9197746700

**WASTEWATER:**

Facility ID: FLR10MP28  
Facility Type: Construction Stormwater GP  
Status: Active - Existing, permitted facility/site for which effluent, reclaimed water or wastewater residual discharge into the environment and/or monitoring is taking place.

District Office: TLST  
NPDES Permitted Site: Not reported  
Environmental Interest: Not reported  
Owner Type: Unknown  
Permit Capacity: Not reported  
Party Name: Peter Uhlich, PMTE  
Company Name: Circle K Stores, Inc.  
RP Address: 12911 N Telecom Pkwy  
RP Address 2: Not reported  
RP City,Stat,Zip: Tampa FL 33637-0907  
Telephone: 8135977233  
Email: puhlich@circlek.com  
Issue Date: 03/28/2013  
Effective Date: 03/28/2013  
Expiration Date: 03/27/2018  
DOC Description: Generic Permit  
Latitude Degrees: 27  
Latitude Minutes: 54  
Latitude Seconds: 32.57  
Longitude Degrees: 82  
Longitude Minutes: 30  
Longitude Seconds: 20.51  
Treatment: Not reported  
Decode For Fstatus: Active

Map ID  
Direction  
Distance  
Elevation

MAP FINDINGS

Site

Database(s)

EDR ID Number  
EPA ID Number

**CW432**    **LIVINGSTONS BUSINESS FURNITURE CTR**  
**NE**        **1123 E TWIGGS ST**  
**1/4-1/2**    **TAMPA, FL 33602**  
**0.329 mi.**  
**1735 ft.**    **Site 4 of 5 in cluster CW**

**FL LUST**    **U001354621**  
**FL UST**     **N/A**

**Actual:**  
**9 ft.**

**LUST:**

**Focus Map:**  
**3**

Region: STATE  
Facility Id: 8625401  
Facility Status: CLOSED  
Facility Type: C - Fuel user/Non-retail  
Facility Phone: Not reported  
Facility Cleanup Rank: Not reported  
District: Southwest District  
Lat/Long (dms): 27 57 7.65 / 82 26 50.51  
Section: 19  
Township: 29S  
Range: 19E  
Feature: Not reported  
Method: UNVR  
Datum: 0  
Score: Not reported  
Score Effective Date: Not reported  
Score When Ranked: Not reported  
Operator: LIVINGSTONS BUSINESS FURNITURE  
Name Update: 2004-08-20 00:00:00  
Address Update: Not reported

Petroleum Cleanup PCT Facility Score:

Facility Cleanup Status: CMPL - COMPLETED  
Contact: ARTHUR STUCKEY  
Contact Company: STUCKEY, ARTHUR  
Contact Address: 420 MONTROSE AVE  
Contact City/State/Zip: TEMPLE TERRACE, FL 33617  
Phone: (813)985-5764  
Bad Address Ind: N  
State: FL  
Zip: 33602, 3135  
Score: Not reported  
Score Effective Date: Not reported  
Related Party ID: 13065  
Primary RP Role: ACCOUNT OWNER  
RP Begin Date: 1994-05-20  
RP Zip: 4238  
RP Extension: Not reported

Discharge Cleanup Summary:

Discharge Date: 8/9/1997  
PCT Discharge Combined: Not reported  
Cleanup Required: N - NO CLEANUP REQUIRED  
Discharge Cleanup Status: NREQ - CLEANUP NOT REQUIRED  
Disch Cleanup Status Date: 5/23/2002  
Cleanup Work Status: COMPLETED  
Information Source: Z - OTHER  
Other Source Description: PHASE II AUDIT  
Eligibility Indicator: I - INELIGIBLE  
Site Manager: MCKELVEY\_M  
Site Mgr End Date: 11/3/2000  
Tank Office: PCLP29 - HILLSBOROUGH ENVIRONMENTAL PROTECTION COMMISSION



Map ID  
Direction  
Distance  
Elevation

MAP FINDINGS

Site

Database(s)

EDR ID Number  
EPA ID Number

**LIVINGSTONS BUSINESS FURNITURE CTR (Continued)**

**U001354621**

Discharge Date: 12/20/1990  
PCT Discharge Combined: Not reported  
Cleanup Required: R - CLEANUP REQUIRED  
Discharge Cleanup Status: NFA - NFA COMPLETE  
Disch Cleanup Status Date: 1/30/1992  
Cleanup Work Status: COMPLETED  
Information Source: A - ABANDONED TANK RESTORATION  
Other Source Description: Not reported  
Eligibility Indicator: E - ELIGIBLE  
Site Manager: MCKELVEY\_M  
Site Mgr End Date: 11/3/2000  
Tank Office: PCLP29 - HILLSBOROUGH ENVIRONMENTAL PROTECTION COMMISSION

**Petroleum Cleanup Program Eligibility:**

Facility ID: 8625401  
Discharge Date: 12/20/1990  
Pct Discharge Combined With: Not reported  
Cleanup Required: R - CLEANUP REQUIRED  
Discharge Cleanup Status: NFA - NFA COMPLETE  
Disch Cleanup Status Date: 1/30/1992  
Cleanup Work Status: COMPLETED  
Information Source: A - ABANDONED TANK RESTORATION  
Other Source Description: Not reported  
Application Received Date: 1/16/1991  
Cleanup Program: A - ABANDONED TANK RESTORATION PROGRAM  
Eligibility Status: 5/13/1991  
Elig Status Date: 5/13/1991  
Letter Of Intent Date: 1/16/1991  
Redetermined: No  
Inspection Date: 3/27/1991  
Site Manager: MCKELVEY\_M  
Site Mgr End Date: 11/3/2000  
Tank Office: PCLP29 - HILLSBOROUGH ENVIRONMENTAL PROTECTION COMMISSION  
Deductible Amount: 500  
Deductible Paid To Date: 500  
Co-Pay Amount: 0  
Co-Pay Paid To Date: 0  
Cap Amount: Not reported

**Contaminated Media:**

Discharge Date: 8/9/1997  
Pct Discharge Combined With: Not reported  
Cleanup Required: N - NO CLEANUP REQUIRED  
Discharge Cleanup Status: NREQ - CLEANUP NOT REQUIRED  
Disch Cleanup Status Date: 5/23/2002  
Cleanup Work Status: COMPLETED  
Information Source: Z - OTHER  
Other Source Description: PHASE II AUDIT  
Elig Indicator: I - INELIGIBLE  
Site Manager: MCKELVEY\_M  
Site Mgr End Date: 11/3/2000  
Tank Office: PCLP29 - HILLSBOROUGH ENVIRONM  
Contaminated Drinking Wells: Not reported  
Contaminated Monitoring Well: No  
Contaminated Soil: Yes  
Contaminated Surface Water: No  
Contaminated Ground Water: Yes  
Pollutant: B - Unleaded Gas

Map ID  
Direction  
Distance  
Elevation

MAP FINDINGS

Site

Database(s)

EDR ID Number  
EPA ID Number

**LIVINGSTONS BUSINESS FURNITURE CTR (Continued)**

**U001354621**

Pollutant Other Description: Not reported  
Gallons Discharged: Not reported  
Discharge Date: 8/9/1997  
Pct Discharge Combined With: Not reported  
Cleanup Required: N - NO CLEANUP REQUIRED  
Discharge Cleanup Status: NREQ - CLEANUP NOT REQUIRED  
Disch Cleanup Status Date: 5/23/2002  
Cleanup Work Status: COMPLETED  
Information Source: Z - OTHER  
Other Source Description: PHASE II AUDIT  
Elig Indicator: I - INELIGIBLE  
Site Manager: MCKELVEY\_M  
Site Mgr End Date: 11/3/2000  
Tank Office: PCLP29 - HILLSBOROUGH ENVIRONM  
Contaminated Drinking Wells: Not reported  
Contaminated Monitoring Well: No  
Contaminated Soil: Yes  
Contaminated Surface Water: No  
Contaminated Ground Water: Yes  
Pollutant: D - Vehicular Diesel  
Pollutant Other Description: Not reported  
Gallons Discharged: Not reported  
Discharge Date: 12/20/1990  
Pct Discharge Combined With: Not reported  
Cleanup Required: R - CLEANUP REQUIRED  
Discharge Cleanup Status: NFA - NFA COMPLETE  
Disch Cleanup Status Date: 1/30/1992  
Cleanup Work Status: COMPLETED  
Information Source: A - ABANDONED TANK RESTORATION  
Other Source Description: Not reported  
Elig Indicator: E - ELIGIBLE  
Site Manager: MCKELVEY\_M  
Site Mgr End Date: 11/3/2000  
Tank Office: PCLP29 - HILLSBOROUGH ENVIRONM  
Contaminated Drinking Wells: Not reported  
Contaminated Monitoring Well: Not reported  
Contaminated Soil: Not reported  
Contaminated Surface Water: Not reported  
Contaminated Ground Water: Not reported  
Pollutant: D - Vehicular Diesel  
Pollutant Other Description: Not reported  
Gallons Discharged: Not reported  
Discharge Date: 12/20/1990  
Pct Discharge Combined With: Not reported  
Cleanup Required: R - CLEANUP REQUIRED  
Discharge Cleanup Status: NFA - NFA COMPLETE  
Disch Cleanup Status Date: 1/30/1992  
Cleanup Work Status: COMPLETED  
Information Source: A - ABANDONED TANK RESTORATION  
Other Source Description: Not reported  
Elig Indicator: E - ELIGIBLE  
Site Manager: MCKELVEY\_M  
Site Mgr End Date: 11/3/2000  
Tank Office: PCLP29 - HILLSBOROUGH ENVIRONM  
Contaminated Drinking Wells: Not reported  
Contaminated Monitoring Well: Not reported  
Contaminated Soil: Not reported

Map ID  
Direction  
Distance  
Elevation

MAP FINDINGS

Site

Database(s)

EDR ID Number  
EPA ID Number

**LIVINGSTONS BUSINESS FURNITURE CTR (Continued)**

**U001354621**

Contaminated Surface Water: Not reported  
Contaminated Ground Water: Not reported  
Pollutant: P - Generic Gasoline  
Pollutant Other Description: Not reported  
Gallons Discharged: Not reported

Task Information:  
District: SWD  
Facility ID: 8625401  
Facility Status: CLOSED  
Facility Type: C - Fuel user/Non-retail -  
County: HILLSBOROUGH  
County ID: 29  
Cleanup Eligibility Status: I  
Source Effective Date: Not reported  
Discharge Date: 08-09-1997  
Cleanup Required: N - NO CLEANUP REQUIRED  
Discharge Cleanup Status: NREQ - CLEANUP NOT REQUIRED  
Disch Cleanup Status Date: 05-23-2002  
SRC Action Type: -  
SRC Submit Date: Not reported  
SRC Review Date: Not reported  
SRC Completion Status: -  
SRC Issue Date: Not reported  
SRC Comment: Not reported  
Cleanup Work Status: COMPLETED  
Site Mgr: MCKELVEY\_M  
Site Mgr End Date: 11-03-2000  
Tank Office: PCLP29 - Hillsborough County  
SR Task ID: Not reported  
SR Cleanup Responsible: -  
SR Funding Eligibility Type: -  
SR Actual Cost: Not reported  
SR Completion Date: Not reported  
SR Payment Date: Not reported  
SR Oral Date: Not reported  
SR Written Date: Not reported  
SR Soil Removal: Not reported  
SR Free Product Removal: Not reported  
SR Soil Tonnage Removed: Not reported  
SR Soil Treatment: Not reported  
SR Other Treatment: Not reported  
SR Alternate Proc Received Date: Not reported  
SR Alternate Procedure Status: Not reported  
SR Alternate Procedure Status Date: Not reported  
SR Alternate Procedure Comments: Not reported  
SA Task ID: 60020  
SA Cleanup Responsible: -  
SA Funding Eligibility Type: -  
SA Actual Cost: Not reported  
SA Completion Date: Not reported  
SA Payment Date: Not reported  
RAP Task ID: Not reported  
RAP Cleanup Responsible ID: -  
RAP Funding Eligibility Type: -  
RAP Actual Cost: Not reported  
RAP Completion Date: Not reported  
RAP Payment Date: Not reported

Map ID  
Direction  
Distance  
Elevation

MAP FINDINGS

Site

Database(s)

EDR ID Number  
EPA ID Number

**LIVINGSTONS BUSINESS FURNITURE CTR (Continued)**

**U001354621**

RAP Last Order Approved: Not reported  
RA Task ID: Not reported  
RA Cleanup Responsible: -  
RA Funding Eligibility Type: -  
RA Years to Complete: Not reported  
RA Actual Cost: Not reported  
District: SWD  
Facility ID: 8625401  
Facility Status: CLOSED  
Facility Type: C - Fuel user/Non-retail -  
County: HILLSBOROUGH  
County ID: 29  
Cleanup Eligibility Status: E  
Source Effective Date: 01-30-1992  
Discharge Date: 12-20-1990  
Cleanup Required: R - CLEANUP REQUIRED  
Discharge Cleanup Status: NFA - NFA COMPLETE  
Disch Cleanup Status Date: 01-30-1992  
SRC Action Type: NFA - NO FURTHER ACTION  
SRC Submit Date: 10-16-1991  
SRC Review Date: 01-21-1992  
SRC Completion Status: A - APPROVED  
SRC Issue Date: 01-30-1992  
SRC Comment: Not reported  
Cleanup Work Status: COMPLETED  
Site Mgr: MCKELVEY\_M  
Site Mgr End Date: 11-03-2000  
Tank Office: PCLP29 - Hillsborough County  
SR Task ID: Not reported  
SR Cleanup Responsible: -  
SR Funding Eligibility Type: -  
SR Actual Cost: Not reported  
SR Completion Date: Not reported  
SR Payment Date: Not reported  
SR Oral Date: Not reported  
SR Written Date: Not reported  
SR Soil Removal: Not reported  
SR Free Product Removal: Not reported  
SR Soil Tonnage Removed: Not reported  
SR Soil Treatment: Not reported  
SR Other Treatment: Not reported  
SR Alternate Proc Received Date: Not reported  
SR Alternate Procedure Status: Not reported  
SR Alternate Procedure Status Date: Not reported  
SR Alternate Procedure Comments: Not reported  
SA Task ID: 47149  
SA Cleanup Responsible: -  
SA Funding Eligibility Type: -  
SA Actual Cost: \$22,023.52  
SA Completion Date: 01-21-1992  
SA Payment Date: 04-06-1993  
RAP Task ID: 47150  
RAP Cleanup Responsible ID: NA - NOT APPLICABLE  
RAP Funding Eligibility Type: -  
RAP Actual Cost: Not reported  
RAP Completion Date: Not reported  
RAP Payment Date: Not reported

Map ID  
Direction  
Distance  
Elevation

MAP FINDINGS

Site

Database(s)

EDR ID Number  
EPA ID Number

**LIVINGSTONS BUSINESS FURNITURE CTR (Continued)**

**U001354621**

RAP Last Order Approved: Not reported  
RA Task ID: 47151  
RA Cleanup Responsible: NA - NOT APPLICABLE  
RA Funding Eligibility Type: -  
RA Years to Complete: Not reported  
RA Actual Cost: \$9,855.95

[Click here for Florida Oculus:](#)

**UST:**

Facility Id: 8625401  
Facility Status: CLOSED  
Type Description: Fuel user/Non-retail  
Facility Phone: Not reported  
Region: STATE  
Positioning Method: UNVR  
Lat/Long (dms): 27 57 9 / 82 26 50

**Owner:**

Owner Id: 13065  
Owner Name: STUCKEY, ARTHUR  
Owner Address: 420 MONTROSE AVE  
Owner Address 2: Not reported  
Owner City,St,Zip: TEMPLE TERRACE, FL 33617  
Owner Contact: ARTHUR STUCKEY  
Owner Phone: 8139855764

**Tank Info:**

Name: LIVINGSTONS BUSINESS FURNITURE CTR  
Address: 1123 E TWIGGS ST  
Tank Id: 1  
Status: Removed  
Status Date: 12/31/1990  
Install Date: Not reported  
Substance: Leaded gas  
Content Description: Leaded Gas  
Gallons: 2000  
Vessel Indicator: TANK  
Tank Location: UNDERGROUND  
DEP Contractor: P

Name: LIVINGSTONS BUSINESS FURNITURE CTR  
Address: 1123 E TWIGGS ST  
Tank Id: 2  
Status: Removed  
Status Date: 12/31/1990  
Install Date: Not reported  
Substance: Vehicular diesel  
Content Description: Vehicular Diesel  
Gallons: 3000  
Vessel Indicator: TANK  
Tank Location: UNDERGROUND  
DEP Contractor: P

[Click here for Florida Oculus:](#)

Map ID  
Direction  
Distance  
Elevation

MAP FINDINGS

Site

Database(s)

EDR ID Number  
EPA ID Number

**DB433**    **WARE DEVELOPMENTS**  
**ENE**      **KENNEDY BLVD & 13TH ST**  
**1/4-1/2**    **TAMPA, FL 33602**  
**0.329 mi.**  
**1736 ft.**    **Site 1 of 2 in cluster DB**

**FL LUST**    **U001356178**  
**FL UST**      **N/A**

**Actual:**  
**8 ft.**

**LUST:**

**Focus Map:**  
**3**

Region: STATE  
Facility Id: 9063897  
Facility Status: CLOSED  
Facility Type: C - Fuel user/Non-retail  
Facility Phone: (813)224-9624  
Facility Cleanup Rank: Not reported  
District: Southwest District  
Lat/Long (dms): 27 57 2.7152 / 82 26 45.2232  
Section: Not reported  
Township: Not reported  
Range: Not reported  
Feature: Not reported  
Method: UNVR  
Datum: 0  
Score: 6  
Score Effective Date: 1997-11-04 00:00:00  
Score When Ranked: Not reported  
Operator: BILL WARE  
Name Update: Not reported  
Address Update: Not reported

**Petroleum Cleanup PCT Facility Score:**

Facility Cleanup Status: CMPL - COMPLETED  
Contact: EARL H WARE  
Contact Company: WARE DEVELOPMENTS  
Contact Address: 404 N 13TH ST #101  
Contact City/State/Zip: TAMPA, FL 33602  
Phone: (813)224-9624  
Bad Address Ind: N  
State: FL  
Zip: 33602, 3636  
Score: 6  
Score Effective Date: 1997-11-04 00:00:00  
Related Party ID: 23436  
Primary RP Role: ACCOUNT OWNER  
RP Begin Date: 1990-12-05  
RP Zip: 3610  
RP Extension: Not reported

**Discharge Cleanup Summary:**

Discharge Date: 4/3/1990  
PCT Discharge Combined: Not reported  
Cleanup Required: R - CLEANUP REQUIRED  
Discharge Cleanup Status: SRCR - SRCR COMPLETE  
Disch Cleanup Status Date: 4/29/2005  
Cleanup Work Status: COMPLETED  
Information Source: A - ABANDONED TANK RESTORATION  
Other Source Description: Not reported  
Eligibility Indicator: E - ELIGIBLE  
Site Manager: HEINTZ\_C  
Site Mgr End Date: 3/15/2005  
Tank Office: PCLP29 - HILLSBOROUGH ENVIRONMENTAL PROTECTION COMMISSION

Map ID  
Direction  
Distance  
Elevation

MAP FINDINGS

Site

Database(s)

EDR ID Number  
EPA ID Number

**WARE DEVELOPMENTS (Continued)**

**U001356178**

Petroleum Cleanup Program Eligibility:

Facility ID: 9063897  
Discharge Date: 4/3/1990  
Pct Discharge Combined With: Not reported  
Cleanup Required: R - CLEANUP REQUIRED  
Discharge Cleanup Status: SRCR - SRCR COMPLETE  
Disch Cleanup Status Date: 4/29/2005  
Cleanup Work Status: COMPLETED  
Information Source: A - ABANDONED TANK RESTORATION  
Other Source Description: Not reported  
Application Received Date: 12/6/1990  
Cleanup Program: A - ABANDONED TANK RESTORATION PROGRAM  
Eligibility Status: 3/6/1991  
Elig Status Date: 3/6/1991  
Letter Of Intent Date: 12/6/1990  
Redetermined: No  
Inspection Date: 8/6/1991  
Site Manager: HEINTZ\_C  
Site Mgr End Date: 3/15/2005  
Tank Office: PCLP29 - HILLSBOROUGH ENVIRONMENTAL PROTECTION COMMISSION  
Deductible Amount: 500  
Deductible Paid To Date: 500  
Co-Pay Amount: 0  
Co-Pay Paid To Date: 0  
Cap Amount: Not reported

Contaminated Media:

Discharge Date: 4/3/1990  
Pct Discharge Combined With: Not reported  
Cleanup Required: R - CLEANUP REQUIRED  
Discharge Cleanup Status: SRCR - SRCR COMPLETE  
Disch Cleanup Status Date: 4/29/2005  
Cleanup Work Status: COMPLETED  
Information Source: A - ABANDONED TANK RESTORATION  
Other Source Description: Not reported  
Elig Indicator: E - ELIGIBLE  
Site Manager: HEINTZ\_C  
Site Mgr End Date: 3/15/2005  
Tank Office: PCLP29 - HILLSBOROUGH ENVIRONM  
Contaminated Drinking Wells: 0  
Contaminated Monitoring Well: Yes  
Contaminated Soil: No  
Contaminated Surface Water: No  
Contaminated Ground Water: No  
Pollutant: A - Leaded Gas  
Pollutant Other Description: Not reported  
Gallons Discharged: Not reported  
Discharge Date: 4/3/1990  
Pct Discharge Combined With: Not reported  
Cleanup Required: R - CLEANUP REQUIRED  
Discharge Cleanup Status: SRCR - SRCR COMPLETE  
Disch Cleanup Status Date: 4/29/2005  
Cleanup Work Status: COMPLETED  
Information Source: A - ABANDONED TANK RESTORATION  
Other Source Description: Not reported  
Elig Indicator: E - ELIGIBLE  
Site Manager: HEINTZ\_C

Map ID  
Direction  
Distance  
Elevation

MAP FINDINGS

Site

Database(s)

EDR ID Number  
EPA ID Number

**WARE DEVELOPMENTS (Continued)**

**U001356178**

Site Mgr End Date: 3/15/2005  
Tank Office: PCLP29 - HILLSBOROUGH ENVIRONM  
Contaminated Drinking Wells: 0  
Contaminated Monitoring Well: Yes  
Contaminated Soil: No  
Contaminated Surface Water: No  
Contaminated Ground Water: No  
Pollutant: B - Unleaded Gas  
Pollutant Other Description: Not reported  
Gallons Discharged: Not reported

**Task Information:**

District: SWD  
Facility ID: 9063897  
Facility Status: CLOSED  
Facility Type: C - Fuel user/Non-retail -  
County: HILLSBOROUGH  
County ID: 29  
Cleanup Eligibility Status: E  
Source Effective Date: 03-15-2005  
Discharge Date: 04-03-1990  
Cleanup Required: R - CLEANUP REQUIRED  
Discharge Cleanup Status: SRCR - SRCR COMPLETE  
Disch Cleanup Status Date: 04-29-2005  
SRC Action Type: SRCR - SITE REHABILITATION COMPLETION REPORT  
SRC Submit Date: 03-11-2005  
SRC Review Date: 03-15-2005  
SRC Completion Status: A - APPROVED  
SRC Issue Date: 04-29-2005  
SRC Comment: SRCO  
Cleanup Work Status: COMPLETED  
Site Mgr: HEINTZ\_C  
Site Mgr End Date: 03-15-2005  
Tank Office: PCLP29 - Hillsborough County  
SR Task ID: 74198  
SR Cleanup Responsible: -  
SR Funding Eligibility Type: -  
SR Actual Cost: Not reported  
SR Completion Date: Not reported  
SR Payment Date: Not reported  
SR Oral Date: Not reported  
SR Written Date: 05-17-2004  
SR Soil Removal: Y  
SR Free Product Removal: N  
SR Soil Tonnage Removed: 845  
SR Soil Treatment: Y  
SR Other Treatment: Not reported  
SR Alternate Proc Received Date: Not reported  
SR Alternate Procedure Status: Not reported  
SR Alternate Procedure Status Date: Not reported  
SR Alternate Procedure Comments: Not reported  
SA Task ID: 46862  
SA Cleanup Responsible: -  
SA Funding Eligibility Type: -  
SA Actual Cost: Not reported  
SA Completion Date: 03-21-1995  
SA Payment Date: Not reported  
RAP Task ID: 46863



Map ID  
Direction  
Distance  
Elevation

MAP FINDINGS

Site

Database(s)

EDR ID Number  
EPA ID Number

**WARE DEVELOPMENTS (Continued)**

**U001356178**

RAP Cleanup Responsible ID: RP - RESPONSIBLE PARTY  
RAP Funding Eligibility Type: -  
RAP Actual Cost: Not reported  
RAP Completion Date: 12-23-1996  
RAP Payment Date: Not reported  
RAP Last Order Approved: 1996-12-23 00:00:00  
RA Task ID: 74566  
RA Cleanup Responsible: -  
RA Funding Eligibility Type: -  
RA Years to Complete: 0  
RA Actual Cost: Not reported

[Click here for Florida Oculus:](#)

**UST:**

Facility Id: 9063897  
Facility Status: CLOSED  
Type Description: Fuel user/Non-retail  
Facility Phone: 8132249624  
Region: STATE  
Positioning Method: UNVR  
Lat/Long (dms): 27 57 0 / 82 26 46

**Owner:**

Owner Id: 23436  
Owner Name: WARE DEVELOPMENTS  
Owner Address: 404 N 13TH ST #101  
Owner Address 2: Not reported  
Owner City,St,Zip: TAMPA, FL 33602  
Owner Contact: EARL H WARE  
Owner Phone: 8132249624

**Tank Info:**

Name: WARE DEVELOPMENTS  
Address: KENNEDY BLVD & 13TH ST  
Tank Id: 1  
Status: Removed  
Status Date: 9/30/1983  
Install Date: Not reported  
Substance: Generic gasoline  
Content Description: Generic Gasoline  
Gallons: 750  
Vessel Indicator: TANK  
Tank Location: UNDERGROUND  
DEP Contractor: P

Name: WARE DEVELOPMENTS  
Address: KENNEDY BLVD & 13TH ST  
Tank Id: 2  
Status: Removed  
Status Date: 9/30/1983  
Install Date: Not reported  
Substance: Generic gasoline  
Content Description: Generic Gasoline  
Gallons: 750  
Vessel Indicator: TANK  
Tank Location: UNDERGROUND

Map ID  
Direction  
Distance  
Elevation

MAP FINDINGS

Site

Database(s)

EDR ID Number  
EPA ID Number

**WARE DEVELOPMENTS (Continued)**

**U001356178**

DEP Contractor: P  
  
Name: WARE DEVELOPMENTS  
Address: KENNEDY BLVD & 13TH ST  
Tank Id: 3  
Status: Removed  
Status Date: 9/30/1983  
Install Date: Not reported  
Substance: Vehicular diesel  
Content Description: Vehicular Diesel  
Gallons: 750  
Vessel Indicator: TANK  
Tank Location: UNDERGROUND  
DEP Contractor: P

Name: WARE DEVELOPMENTS  
Address: KENNEDY BLVD & 13TH ST  
Tank Id: 4  
Status: Removed  
Status Date: 2/1/2004  
Install Date: Not reported  
Substance: Fuel oil-on site heat  
Content Description: Fuel Oil - Onsite Heat  
Gallons: 750  
Vessel Indicator: TANK  
Tank Location: UNDERGROUND  
DEP Contractor: P

Name: WARE DEVELOPMENTS  
Address: KENNEDY BLVD & 13TH ST  
Tank Id: 5  
Status: Removed  
Status Date: 2/1/2004  
Install Date: Not reported  
Substance: Unleaded gas  
Content Description: Unleaded Gas  
Gallons: 2000  
Vessel Indicator: TANK  
Tank Location: UNDERGROUND  
DEP Contractor: P

Name: WARE DEVELOPMENTS  
Address: KENNEDY BLVD & 13TH ST  
Tank Id: 6  
Status: Removed  
Status Date: 2/1/2004  
Install Date: Not reported  
Substance: Unleaded gas  
Content Description: Unleaded Gas  
Gallons: 4000  
Vessel Indicator: TANK  
Tank Location: UNDERGROUND  
DEP Contractor: P

[Click here for Florida Oculus:](#)

Map ID  
Direction  
Distance  
Elevation

MAP FINDINGS

Site

Database(s)

EDR ID Number  
EPA ID Number

**CZ435**    **PATE STEVEDORING SITE**  
**ESE**      **651 CHANNELSIDE DR**  
**1/4-1/2**    **TAMPA, FL 33605**  
**0.332 mi.**  
**1754 ft.**    **Site 2 of 2 in cluster CZ**

**FL LUST**    **S105184384**  
**FL SPILLS**    **N/A**

**Actual:**  
**3 ft.**

**Focus Map:**  
**7**

**LUST:**  
Region: STATE  
Facility Id: 8625300  
Facility Status: CLOSED  
Facility Type: C - Fuel user/Non-retail  
Facility Phone: (813)229-1958  
Facility Cleanup Rank: 11086  
District: Southwest District  
Lat/Long (dms): 27 56 35.9722 / 82 26 55.0537  
Section: 19  
Township: 29S  
Range: 19E  
Feature: Not reported  
Method: UNVR  
Datum: 0  
Score: 9  
Score Effective Date: 2004-01-26 00:00:00  
Score When Ranked: 9  
Operator: PATE STEVEDORING  
Name Update: 1996-06-06 00:00:00  
Address Update: 2019-07-15 00:00:00

**Discharge Cleanup Summary:**

Discharge Date: 2/1/1993  
PCT Discharge Combined: Not reported  
Cleanup Required: R - CLEANUP REQUIRED  
Discharge Cleanup Status: SA - SA ONGOING  
Disch Cleanup Status Date: 2/5/1993  
Cleanup Work Status: INACTIVE  
Information Source: C - CLOSURE REPORT  
Other Source Description: Not reported  
Eligibility Indicator: E - ELIGIBLE  
Site Manager: BASS\_C  
Site Mgr End Date: Not reported  
Tank Office: PCTM6 - PETROLEUM CLEANUP TEAM 6

**Petroleum Cleanup Program Eligibility:**

Facility ID: 8625300  
Discharge Date: 2/1/1993  
Pct Discharge Combined With: Not reported  
Cleanup Required: R - CLEANUP REQUIRED  
Discharge Cleanup Status: SA - SA ONGOING  
Disch Cleanup Status Date: 2/5/1993  
Cleanup Work Status: INACTIVE  
Information Source: C - CLOSURE REPORT  
Other Source Description: Not reported  
Application Received Date: 2/1/1993  
Cleanup Program: C - PETROLEUM CLEANUP PARTICIPATION PROGRAM  
Eligibility Status: 5/25/2011  
Elig Status Date: 5/25/2011  
Letter Of Intent Date: Not reported  
Redetermined: No  
Inspection Date: Not reported  
Site Manager: BASS\_C

Map ID  
Direction  
Distance  
Elevation

MAP FINDINGS

Site

Database(s)

EDR ID Number  
EPA ID Number

**PATE STEVEDORING SITE (Continued)**

**S105184384**

Site Mgr End Date: Not reported  
Tank Office: PCTM6 - PETROLEUM CLEANUP TEAM 6  
Deductible Amount: Not reported  
Deductible Paid To Date: 0  
Co-Pay Amount: 25  
Co-Pay Paid To Date: 0  
Cap Amount: 400000

Contaminated Media:  
Discharge Date: 2/1/1993  
Pct Discharge Combined With: Not reported  
Cleanup Required: R - CLEANUP REQUIRED  
Discharge Cleanup Status: SA - SA ONGOING  
Disch Cleanup Status Date: 2/5/1993  
Cleanup Work Status: INACTIVE  
Information Source: C - CLOSURE REPORT  
Other Source Description: Not reported  
Elig Indicator: E - ELIGIBLE  
Site Manager: BASS\_C  
Site Mgr End Date: Not reported  
Tank Office: PCTM6 - PETROLEUM CLEANUP TEAM  
Contaminated Drinking Wells: 0  
Contaminated Monitoring Well: Yes  
Contaminated Soil: Yes  
Contaminated Surface Water: No  
Contaminated Ground Water: No  
Pollutant: D - Vehicular Diesel  
Pollutant Other Description: Not reported  
Gallons Discharged: Not reported

Task Information:  
District: SWD  
Facility ID: 8625300  
Facility Status: CLOSED  
Facility Type: C - Fuel user/Non-retail -  
County: HILLSBOROUGH  
County ID: 29  
Cleanup Eligibility Status: E  
Source Effective Date: Not reported  
Discharge Date: 02-01-1993  
Cleanup Required: R - CLEANUP REQUIRED  
Discharge Cleanup Status: SA - SA ONGOING  
Disch Cleanup Status Date: 02-05-1993  
SRC Action Type: -  
SRC Submit Date: Not reported  
SRC Review Date: Not reported  
SRC Completion Status: -  
SRC Issue Date: Not reported  
SRC Comment: Not reported  
Cleanup Work Status: INACTIVE  
Site Mgr: MCKELVEY\_M  
Site Mgr End Date: 07-28-2009  
Tank Office: PCLP29 - Hillsborough County  
SR Task ID: 60034  
SR Cleanup Responsible: RP - RESPONSIBLE PARTY  
SR Funding Eligibility Type: -  
SR Actual Cost: Not reported  
SR Completion Date: Not reported

Map ID  
Direction  
Distance  
Elevation

MAP FINDINGS

Site

Database(s)

EDR ID Number  
EPA ID Number

**PATE STEVEDORING SITE (Continued)**

**S105184384**

SR Payment Date: Not reported  
SR Oral Date: 12-10-1997  
SR Written Date: 10-14-1998  
SR Soil Removal: Y  
SR Free Product Removal: N  
SR Soil Tonnage Removed: 3850  
SR Soil Treatment: Y  
SR Other Treatment: Not reported  
SR Alternate Proc Received Date: Not reported  
SR Alternate Procedure Status: Not reported  
SR Alternate Procedure Status Date: Not reported  
SR Alternate Procedure Comments: Not reported  
SA Task ID: 45941  
SA Cleanup Responsible: RP - RESPONSIBLE PARTY  
SA Funding Eligibility Type: -  
SA Actual Cost: Not reported  
SA Completion Date: 07-18-1996  
SA Payment Date: Not reported  
RAP Task ID: Not reported  
RAP Cleanup Responsible ID: -  
RAP Funding Eligibility Type: -  
RAP Actual Cost: Not reported  
RAP Completion Date: Not reported  
RAP Payment Date: Not reported  
RAP Last Order Approved: Not reported  
RA Task ID: 82581  
RA Cleanup Responsible: -  
RA Funding Eligibility Type: -  
RA Years to Complete: Not reported  
RA Actual Cost: Not reported

[Click here for Florida Oculus:](#)

**SPILLS:**

OHMIT Incident Number: 17195  
Incident Legacy: 98-04-0562Z  
On-Scene Response: No  
Criminal Indicator: No  
Hurricane Indicator: No  
Incident Date: 10/28/1998  
Incident Status: Closed  
Incident Report Date: Not reported

OHMIT Incident Number: 44699  
Incident Legacy: Not reported  
On-Scene Response: No  
Criminal Indicator: No  
Hurricane Indicator: No  
Incident Date: 01/20/2011  
Incident Status: Closed  
Incident Report Date: 01/20/2011

MAP FINDINGS

Map ID  
Direction  
Distance  
Elevation

Site

Database(s)

EDR ID Number  
EPA ID Number

**CY436**    **934-940 CHANNELSIDE DRIVE**  
**East**     **940 CHANNELSIDE DRIVE**  
**1/4-1/2**   **TAMPA, FL 33602**  
**0.333 mi.**  
**1757 ft.**   **Site 3 of 3 in cluster CY**

**FL RESP PARTY**    **S117359183**  
**N/A**

**Actual:**        **RESP PARTY:**  
**6 ft.**            District:                Southwest District  
**Focus Map:**   Site Id:                 322355  
**7**                Project Id:              339443  
                     Site Status:            CLOSED  
                     Project Manager:      SEGO\_JR  
                     OGC Case Number:     Not reported  
                     Initial Date Received: 11/07/2013  
                     Contaminants:         Not reported  
                     Offsite Cont Impact:    N  
                     Priority Score:         Not reported  
                     Datum:                 NAD83  
                     Method ID:             DPHO  
                     Feature:                Not reported  
                     Object Of Interest:    CAP\_RAP SITE  
                     Proximity To Object:   APPRX  
                     Collect Username:     SEGO\_JR  
                     Collect Affiliation:    Florida Department of Environmental Protection  
                     Collect Program Id:    CL  
                     Collect Date:         11/07/2013  
                     Map Series Used:      IMAGERY\_04\_09  
                     Map Source Scale:     5000  
                     Interpolation Scale:   5000  
                     Coordinate Accuracy Id: 3  
                     Verify Method Id:     DPHO  
                     Verifier Username:    SEGO\_JR  
                     Verifier Affiliation:   FL DEPARTMENT OF ENVIRONMENTAL PROTECTION  
                     Verifying Program Id: CL  
                     Verification Date:     11/07/2013  
                     Decode for District:   Southwest District  
                     Decode for Datum:     North American Datum of 1983  
                     Decode for Method:    Digital Aerial Photography With Ground Control  
                     Decode for Off Site COC: No, the best available evidence (such as completed SAR) demonstrates that contamination above applicable standards or criteria DOES NOT extend offsite.  
  
                     Decode for V\_Method:   Digital Aerial Photography With Ground Control  
                     Latitude/Longitude (deg/min/sec): 27 56 54.3093999 / 82 26 45.5846999

**437**        **ST JOHNS PARRISH DAY SCHOOL**  
**SE**        **1002 S ROME AVE**  
**1/4-1/2**   **TAMPA, FL 33606**  
**0.334 mi.**  
**1762 ft.**

**FL LUST**    **U001356339**  
**FL UST**     **N/A**

**Actual:**        **LUST:**  
**3 ft.**            Region:                 STATE  
**Focus Map:**   Facility Id:              9101917  
**6**                Facility Status:         CLOSED  
                     Facility Type:          C - Fuel user/Non-retail  
                     Facility Phone:         Not reported  
                     Facility Cleanup Rank: Not reported  
                     District:                Southwest District  
                     Lat/Long (dms):      27 55 54.46 / 82 28 35.53  
                     Section:                 Not reported

Map ID  
Direction  
Distance  
Elevation

MAP FINDINGS

Site

Database(s)

EDR ID Number  
EPA ID Number

**ST JOHNS PARRISH DAY SCHOOL (Continued)**

**U001356339**

Township: Not reported  
Range: Not reported  
Feature: Not reported  
Method: UNVR  
Datum: 0  
Score: Not reported  
Score Effective Date: Not reported  
Score When Ranked: Not reported  
Operator: ST JOHNS PARRISH DAY SCHOOL  
Name Update: Not reported  
Address Update: Not reported

**Petroleum Cleanup PCT Facility Score:**

Facility Cleanup Status: NREQ - NOT REQUIRED  
Contact: Not reported  
Contact Company: ST JOHNS PARRISH INC  
Contact Address: 906 S ORLEANS AVE  
Contact City/State/Zip: TAMPA, FL 33606  
Phone: (813)259-1091  
Bad Address Ind: N  
State: FL  
Zip: 33606  
Score: Not reported  
Score Effective Date: Not reported  
Related Party ID: 20864  
Primary RP Role: ACCOUNT OWNER  
RP Begin Date: 1991-04-30  
RP Zip: Not reported  
RP Extension: Not reported

**Discharge Cleanup Summary:**

Discharge Date: 3/31/1991  
PCT Discharge Combined: Not reported  
Cleanup Required: N - NO CLEANUP REQUIRED  
Discharge Cleanup Status: NREQ - CLEANUP NOT REQUIRED  
Disch Cleanup Status Date: 4/23/2001  
Cleanup Work Status: COMPLETED  
Information Source: A - ABANDONED TANK RESTORATION  
Other Source Description: Not reported  
Eligibility Indicator: I - INELIGIBLE  
Site Manager: MCKELVEY\_M  
Site Mgr End Date: 3/11/1999  
Tank Office: PCLP29 - HILLSBOROUGH ENVIRONMENTAL PROTECTION COMMISSION

**Contaminated Media:**

Discharge Date: 3/31/1991  
Pct Discharge Combined With: Not reported  
Cleanup Required: N - NO CLEANUP REQUIRED  
Discharge Cleanup Status: NREQ - CLEANUP NOT REQUIRED  
Disch Cleanup Status Date: 4/23/2001  
Cleanup Work Status: COMPLETED  
Information Source: A - ABANDONED TANK RESTORATION  
Other Source Description: Not reported  
Elig Indicator: I - INELIGIBLE  
Site Manager: MCKELVEY\_M  
Site Mgr End Date: 3/11/1999  
Tank Office: PCLP29 - HILLSBOROUGH ENVIRONM  
Contaminated Drinking Wells: Not reported

Map ID  
Direction  
Distance  
Elevation

MAP FINDINGS

Site

Database(s)

EDR ID Number  
EPA ID Number

**ST JOHNS PARRISH DAY SCHOOL (Continued)**

**U001356339**

Contaminated Monitoring Well: Not reported  
Contaminated Soil: Not reported  
Contaminated Surface Water: Not reported  
Contaminated Ground Water: Not reported  
Pollutant: Y - Unknown/Not Reported  
Pollutant Other Description: Not reported  
Gallons Discharged: Not reported

Task Information:

District: SWD  
Facility ID: 9101917  
Facility Status: CLOSED  
Facility Type: C - Fuel user/Non-retail -  
County: HILLSBOROUGH  
County ID: 29  
Cleanup Eligibility Status: I  
Source Effective Date: Not reported  
Discharge Date: 03-31-1991  
Cleanup Required: N - NO CLEANUP REQUIRED  
Discharge Cleanup Status: NREQ - CLEANUP NOT REQUIRED  
Disch Cleanup Status Date: 04-23-2001  
SRC Action Type: -  
SRC Submit Date: Not reported  
SRC Review Date: Not reported  
SRC Completion Status: -  
SRC Issue Date: Not reported  
SRC Comment: Not reported  
Cleanup Work Status: COMPLETED  
Site Mgr: MCKELVEY\_M  
Site Mgr End Date: 03-11-1999  
Tank Office: PCLP29 - Hillsborough County  
SR Task ID: Not reported  
SR Cleanup Responsible: -  
SR Funding Eligibility Type: -  
SR Actual Cost: Not reported  
SR Completion Date: Not reported  
SR Payment Date: Not reported  
SR Oral Date: Not reported  
SR Written Date: Not reported  
SR Soil Removal: Not reported  
SR Free Product Removal: Not reported  
SR Soil Tonnage Removed: Not reported  
SR Soil Treatment: Not reported  
SR Other Treatment: Not reported  
SR Alternate Proc Received Date: Not reported  
SR Alternate Procedure Status: Not reported  
SR Alternate Procedure Status Date: Not reported  
SR Alternate Procedure Comments: Not reported  
SA Task ID: 45881  
SA Cleanup Responsible: -  
SA Funding Eligibility Type: -  
SA Actual Cost: Not reported  
SA Completion Date: Not reported  
SA Payment Date: Not reported  
RAP Task ID: 45882  
RAP Cleanup Responsible ID: ST - STATE  
RAP Funding Eligibility Type: -  
RAP Actual Cost: Not reported



Map ID  
Direction  
Distance  
Elevation

MAP FINDINGS

Site

Database(s)

EDR ID Number  
EPA ID Number

**ST JOHNS PARRISH DAY SCHOOL (Continued)**

**U001356339**

RAP Completion Date: Not reported  
RAP Payment Date: Not reported  
RAP Last Order Approved: Not reported  
RA Task ID: 45883  
RA Cleanup Responsible: ST - STATE  
RA Funding Eligibility Type: -  
RA Years to Complete: Not reported  
RA Actual Cost: Not reported

[Click here for Florida Oculus:](#)

**UST:**

Facility Id: 9101917  
Facility Status: CLOSED  
Type Description: Fuel user/Non-retail  
Facility Phone: Not reported  
Region: STATE  
Positioning Method: UNVR  
Lat/Long (dms): 27 56 15 / 82 31 11

**Owner:**

Owner Id: 20864  
Owner Name: ST JOHNS PARRISH INC  
Owner Address: 906 S ORLEANS AVE  
Owner Address 2: Not reported  
Owner City,St,Zip: TAMPA, FL 33606  
Owner Contact: Not reported  
Owner Phone: 8132591091

**Tank Info:**

Name: ST JOHNS PARRISH DAY SCHOOL  
Address: 1002 S ROME AVE  
Tank Id: 1  
Status: Closed in place  
Status Date: Not reported  
Install Date: Not reported  
Substance: Unleaded gas  
Content Description: Unleaded Gas  
Gallons: 888  
Vessel Indicator: TANK  
Tank Location: UNDERGROUND  
DEP Contractor: P

Name: ST JOHNS PARRISH DAY SCHOOL  
Address: 1002 S ROME AVE  
Tank Id: 2  
Status: Closed in place  
Status Date: Not reported  
Install Date: Not reported  
Substance: Unleaded gas  
Content Description: Unleaded Gas  
Gallons: 888  
Vessel Indicator: TANK  
Tank Location: UNDERGROUND  
DEP Contractor: P

Map ID  
Direction  
Distance  
Elevation

MAP FINDINGS

Site

Database(s)

EDR ID Number  
EPA ID Number

ST JOHNS PARRISH DAY SCHOOL (Continued)

U001356339

[Click here for Florida Oculus:](#)

DB438 MARATHON-METRO #142  
ENE 1239 E KENNEDY BLVD  
1/4-1/2 TAMPA, FL 33602  
0.334 mi.  
1764 ft. Site 2 of 2 in cluster DB

FL LUST U001354186  
FL UST N/A  
FL CLEANUP SITES  
FL DWM CONTAM  
FL Financial Assurance

Actual: 9 ft.  
Focus Map: 3  
LUST:  
Region: STATE  
Facility Id: 8624933  
Facility Status: OPEN  
Facility Type: A - Retail Station  
Facility Phone: (813)681-4279  
Facility Cleanup Rank: 8533  
District: Southwest District  
Lat/Long (dms): 27 57 0.8608 / 82 26 44.7852  
Section: Not reported  
Township: Not reported  
Range: Not reported  
Feature: Not reported  
Method: AGPS  
Datum: 0  
Score: 10  
Score Effective Date: 1997-11-04 00:00:00  
Score When Ranked: 10  
Operator: RICK HERWEH  
Name Update: 2015-04-08 00:00:00  
Address Update: 2015-04-08 00:00:00

Petroleum Cleanup PCT Facility Score:

Facility Cleanup Status: ONGO - ONGOING  
Contact: BILL MCKNIGHT | RICK HERWEH  
Contact Company: AUTOMATED PETROLEUM & ENERGY CO INC (APEC)  
Contact Address: PO BOX 1110  
Contact City/State/Zip: BRANDON, FL 33509  
Phone: (813)681-4279  
Bad Address Ind: N  
State: FL  
Zip: 33602, 3513  
Score: 10  
Score Effective Date: 1997-11-04 00:00:00  
Related Party ID: 922  
Primary RP Role: ACCOUNT OWNER  
RP Begin Date: 1994-05-20  
RP Zip: 1110  
RP Extension: 211

Discharge Cleanup Summary:

Discharge Date: 11/30/1988  
PCT Discharge Combined: Not reported  
Cleanup Required: R - CLEANUP REQUIRED  
Discharge Cleanup Status: RA - RA ONGOING  
Disch Cleanup Status Date: 7/15/2015  
Cleanup Work Status: INACTIVE  
Information Source: E - EDI  
Other Source Description: Not reported

Map ID  
Direction  
Distance  
Elevation

MAP FINDINGS

Site

Database(s)

EDR ID Number  
EPA ID Number

**MARATHON-METRO #142 (Continued)**

**U001354186**

Eligibility Indicator: E - ELIGIBLE  
Site Manager: OLAYIWOLA\_B  
Site Mgr End Date: Not reported  
Tank Office: PCTM1 - PETROLEUM CLEANUP TEAM 1

Petroleum Cleanup Program Eligibility:  
Facility ID: 8624933  
Discharge Date: 11/30/1988  
Pct Discharge Combined With: Not reported  
Cleanup Required: R - CLEANUP REQUIRED  
Discharge Cleanup Status: RA - RA ONGOING  
Disch Cleanup Status Date: 7/15/2015  
Cleanup Work Status: INACTIVE  
Information Source: E - EDI  
Other Source Description: Not reported  
Application Received Date: 12/7/1988  
Cleanup Program: E - EARLY DETECTION INCENTIVE  
Eligibility Status: 2/5/1993  
Elig Status Date: 2/5/1993  
Letter Of Intent Date: 8/16/1991  
Redetermined: No  
Inspection Date: 1/24/1990  
Site Manager: OLAYIWOLA\_B  
Site Mgr End Date: Not reported  
Tank Office: PCTM1 - PETROLEUM CLEANUP TEAM 1  
Deductible Amount: Not reported  
Deductible Paid To Date: 0  
Co-Pay Amount: Not reported  
Co-Pay Paid To Date: 0  
Cap Amount: Not reported

Contaminated Media:  
Discharge Date: 11/30/1988  
Pct Discharge Combined With: Not reported  
Cleanup Required: R - CLEANUP REQUIRED  
Discharge Cleanup Status: RA - RA ONGOING  
Disch Cleanup Status Date: 7/15/2015  
Cleanup Work Status: INACTIVE  
Information Source: E - EDI  
Other Source Description: Not reported  
Elig Indicator: E - ELIGIBLE  
Site Manager: OLAYIWOLA\_B  
Site Mgr End Date: Not reported  
Tank Office: PCTM1 - PETROLEUM CLEANUP TEAM  
Contaminated Drinking Wells: 0  
Contaminated Monitoring Well: Yes  
Contaminated Soil: Yes  
Contaminated Surface Water: No  
Contaminated Ground Water: No  
Pollutant: Y - Unknown/Not Reported  
Pollutant Other Description: Not reported  
Gallons Discharged: Not reported

Task Information:  
District: SWD  
Facility ID: 8624933  
Facility Status: OPEN  
Facility Type: A - Retail Station -  
County: HILLSBOROUGH

Map ID  
Direction  
Distance  
Elevation

MAP FINDINGS

Site

Database(s)

EDR ID Number  
EPA ID Number

**MARATHON-METRO #142 (Continued)**

**U001354186**

County ID: 29  
Cleanup Eligibility Status: E  
Source Effective Date: Not reported  
Discharge Date: 11-30-1988  
Cleanup Required: R - CLEANUP REQUIRED  
Discharge Cleanup Status: RA - RA ONGOING  
Disch Cleanup Status Date: 07-15-2015  
SRC Action Type: -  
SRC Submit Date: Not reported  
SRC Review Date: Not reported  
SRC Completion Status: -  
SRC Issue Date: Not reported  
SRC Comment: Not reported  
Cleanup Work Status: INACTIVE  
Site Mgr: MILINKOVIC\_D  
Site Mgr End Date: Not reported  
Tank Office: PCTM1 - Team 1  
SR Task ID: 49637  
SR Cleanup Responsible: RP - RESPONSIBLE PARTY  
SR Funding Eligibility Type: -  
SR Actual Cost: Not reported  
SR Completion Date: 05-07-1993  
SR Payment Date: Not reported  
SR Oral Date: Not reported  
SR Written Date: 04-09-1993  
SR Soil Removal: Y  
SR Free Product Removal: Not reported  
SR Soil Tonnage Removed: 604  
SR Soil Treatment: Not reported  
SR Other Treatment: Not reported  
SR Alternate Proc Received Date: Not reported  
SR Alternate Procedure Status: Not reported  
SR Alternate Procedure Status Date: Not reported  
SR Alternate Procedure Comments: Not reported  
SA Task ID: 49638  
SA Cleanup Responsible: RP - RESPONSIBLE PARTY  
SA Funding Eligibility Type: -  
SA Actual Cost: Not reported  
SA Completion Date: 10-03-1994  
SA Payment Date: Not reported  
RAP Task ID: 49639  
RAP Cleanup Responsible ID: RP - RESPONSIBLE PARTY  
RAP Funding Eligibility Type: -  
RAP Actual Cost: Not reported  
RAP Completion Date: Not reported  
RAP Payment Date: Not reported  
RAP Last Order Approved: Not reported  
RA Task ID: 49640  
RA Cleanup Responsible: -  
RA Funding Eligibility Type: -  
RA Years to Complete: Not reported  
RA Actual Cost: Not reported

[Click here for Florida Oculus:](#)

UST:

Facility Id: 8624933

Map ID  
Direction  
Distance  
Elevation

MAP FINDINGS

Site

Database(s)

EDR ID Number  
EPA ID Number

**MARATHON-METRO #142 (Continued)**

**U001354186**

Facility Status: OPEN  
Type Description: Retail Station  
Facility Phone: 8136814279  
Region: STATE  
Positioning Method: AGPS  
Lat/Long (dms): 27 57 1 / 82 26 45  
Owner:  
Owner Id: 922  
Owner Name: AUTOMATED PETROLEUM & ENERGY CO INC (APEC)  
Owner Address: PO BOX 1110  
Owner Address 2: Not reported  
Owner City,St,Zip: BRANDON, FL 33509  
Owner Contact: BILL MCKNIGHT  
Owner Phone: 8139999999

Tank Info:  
Name: MARATHON-METRO #142  
Address: 1239 E KENNEDY BLVD  
Tank Id: 1  
Status: Removed  
Status Date: 4/30/1993  
Install Date: 4/1/1975  
Substance: Vehicular diesel  
Content Description: Vehicular Diesel  
Gallons: 6000  
Vessel Indicator: TANK  
Tank Location: UNDERGROUND  
DEP Contractor: C

Name: MARATHON-METRO #142  
Address: 1239 E KENNEDY BLVD  
Tank Id: 2  
Status: Removed  
Status Date: 4/30/1993  
Install Date: 3/1/1971  
Substance: Unleaded gas  
Content Description: Unleaded Gas  
Gallons: 3000  
Vessel Indicator: TANK  
Tank Location: UNDERGROUND  
DEP Contractor: C

Name: MARATHON-METRO #142  
Address: 1239 E KENNEDY BLVD  
Tank Id: 3  
Status: Removed  
Status Date: 4/30/1993  
Install Date: 4/1/1975  
Substance: Unleaded gas  
Content Description: Unleaded Gas  
Gallons: 4000  
Vessel Indicator: TANK  
Tank Location: UNDERGROUND  
DEP Contractor: C

Name: MARATHON-METRO #142

Map ID  
Direction  
Distance  
Elevation

MAP FINDINGS

Site

Database(s)

EDR ID Number  
EPA ID Number

**MARATHON-METRO #142 (Continued)**

**U001354186**

Address: 1239 E KENNEDY BLVD  
Tank Id: 4  
Status: Removed  
Status Date: 4/30/1993  
Install Date: 3/1/1971  
Substance: Unleaded gas  
Content Description: Unleaded Gas  
Gallons: 2000  
Vessel Indicator: TANK  
Tank Location: UNDERGROUND  
DEP Contractor: C

Name: MARATHON-METRO #142  
Address: 1239 E KENNEDY BLVD  
Tank Id: 5  
Status: Removed  
Status Date: 4/30/1993  
Install Date: 3/1/1971  
Substance: Unleaded gas  
Content Description: Unleaded Gas  
Gallons: 2000  
Vessel Indicator: TANK  
Tank Location: UNDERGROUND  
DEP Contractor: C

Name: MARATHON-METRO #142  
Address: 1239 E KENNEDY BLVD  
Tank Id: 6  
Status: Removed  
Status Date: 4/30/1993  
Install Date: 4/1/1975  
Substance: Unleaded gas  
Content Description: Unleaded Gas  
Gallons: 4000  
Vessel Indicator: TANK  
Tank Location: UNDERGROUND  
DEP Contractor: C

Name: MARATHON-METRO #142  
Address: 1239 E KENNEDY BLVD  
Tank Id: 7  
Status: In service  
Status Date: 4/1/2015  
Install Date: 4/1/1993  
Substance: Unleaded gas  
Content Description: Unleaded Gas  
Gallons: 10000  
Vessel Indicator: TANK  
Tank Location: UNDERGROUND  
DEP Contractor: C

Construction:  
Tank Id: 7  
Construction Category: Overfill/Spill  
Construction Description: Ball check valve

Tank Id: 7  
Construction Category: Primary Construction

Map ID  
Direction  
Distance  
Elevation

MAP FINDINGS

Site

Database(s)

EDR ID Number  
EPA ID Number

**MARATHON-METRO #142 (Continued)**

**U001354186**

Construction Description:      Fiberglass clad steel

Tank Id:                                7  
Construction Category:      Overfill/Spill  
Construction Description:      Spill containment bucket

Tank Id:                                7  
Construction Category:      Overfill/Spill  
Construction Description:      Tight fill

Tank Id:                                7  
Construction Category:      Secondary Containment  
Construction Description:      Double wall - tank jacket

Monitoring:

Tank ID:                                7  
Monitoring Description:      Visual inspect pipe sumps

Tank ID:                                7  
Monitoring Description:      Visual inspect dispenser liners

Tank ID:                                7  
Monitoring Description:      Monitor dbl wall tank space

Tank ID:                                7  
Monitoring Description:      Mechanical line leak detector

Tank ID:                                7  
Monitoring Description:      Monitor dbl wall pipe space

Piping:

Tank ID:                                7  
Piping Category:                  Primary Construction  
Piping Description:                  Fiberglass

Tank ID:                                7  
Piping Category:                  Miscellaneous Attributes  
Piping Description:                  Pressurized piping system

Tank ID:                                7  
Piping Category:                  Secondary Containment  
Piping Description:                  Double wall

Tank ID:                                7  
Piping Category:                  Miscellaneous Attributes  
Piping Description:                  Dispenser liners

Name:                                    MARATHON-METRO #142  
Address:                                1239 E KENNEDY BLVD  
Tank Id:                                8  
Status:                                 In service  
Status Date:                         4/1/2015  
Install Date:                         4/1/1993  
Substance:                            Unleaded gas  
Content Description:                Unleaded Gas

Map ID  
Direction  
Distance  
Elevation

MAP FINDINGS

Site

Database(s)

EDR ID Number  
EPA ID Number

**MARATHON-METRO #142 (Continued)**

**U001354186**

Gallons: 12000  
Vessel Indicator: TANK  
Tank Location: UNDERGROUND  
DEP Contractor: C

Construction:

Tank Id: 8  
Construction Category: Overfill/Spill  
Construction Description: Ball check valve

Tank Id: 8  
Construction Category: Primary Construction  
Construction Description: Fiberglass clad steel

Tank Id: 8  
Construction Category: Miscellaneous Attributes  
Construction Description: Compartmented

Tank Id: 8  
Construction Category: Overfill/Spill  
Construction Description: Spill containment bucket

Tank Id: 8  
Construction Category: Overfill/Spill  
Construction Description: Tight fill

Tank Id: 8  
Construction Category: Secondary Containment  
Construction Description: Double wall - tank jacket

Monitoring:

Tank ID: 8  
Monitoring Description: Monitor dbl wall tank space

Tank ID: 8  
Monitoring Description: Visual inspect pipe sumps

Tank ID: 8  
Monitoring Description: Visual inspect dispenser liners

Tank ID: 8  
Monitoring Description: Mechanical line leak detector

Tank ID: 8  
Monitoring Description: Monitor dbl wall pipe space

Piping:

Tank ID: 8  
Piping Category: Secondary Containment  
Piping Description: Double wall

Tank ID: 8  
Piping Category: Miscellaneous Attributes  
Piping Description: Pressurized piping system

Tank ID: 8  
Piping Category: Primary Construction



Map ID  
Direction  
Distance  
Elevation

MAP FINDINGS

Site

Database(s)

EDR ID Number  
EPA ID Number

**MARATHON-METRO #142 (Continued)**

**U001354186**

Piping Description:           Fiberglass  
  
Tank ID:                        8  
Piping Category:           Miscellaneous Attributes  
Piping Description:         Dispenser liners  
  
Name:                         MARATHON-METRO #142  
Address:                    1239 E KENNEDY BLVD  
Tank Id:                     9  
Status:                     Closed in place  
Status Date:                4/30/1993  
Install Date:               Not reported  
Substance:                  Kerosene  
Content Description:        Kerosene  
Gallons:                    500  
Vessel Indicator:          TANK  
Tank Location:              UNDERGROUND  
DEP Contractor:            C

[Click here for Florida Oculus:](#)

**CLEANUP SITES:**

DEP Cleanup Site Key:       58713672  
Source Database Name:       Storage Tank Contamination Monitoring  
Source Database Id:         8624933  
CPAC Program Area Id:       TK  
CLLC Cleanup Category Key:   PETRO  
RSC2 Remediation Status Key: ACTIVE  
Data Load Date:             05/28/2019  
OC3 Office Id:               SWD  
Physical Address Line 2:     Not reported  
OIC Object Of Interest Id:   FACIL  
PC2 Proximity Id:            EXACT  
Calc Coordinates Accuracy Level Id: 4  
CMC2 Coordinate Method Id:   Digital Aerial Photography With Ground Control  
DC4 Datum Id:               High Accuracy Reference Network  
VSC1 Verification Status:    REVIEWED  
Collect Username:            RICCI\_L  
Collect Date:                 04/23/2003  
Collect Affiliation:         DEPARTMENT OF ENVIRONMENTAL PR  
Map Source:                  1994 doqs  
Map Source Scale:            1012  
Interpolation Scale:         Not reported  
Verifier Username:            RICCI\_L  
Verifier Affiliation:         DEPARTMENT OF ENVIRONMENTAL PR  
Verification Date:            04/23/2003  
Verified Coordinate Method Id: Digital Aerial Photography With Ground Control  
Source Database Name Code:   STCM  
CMC2 Coordinate Method ID Code: DPHO  
DC4 Datum ID Code:          HARN  
Verified Coordinate Method ID Code: DPHO  
Comments:                    Not reported  
Latitude/Longitude (deg/min/sec): 27 57 0.8608 / 82 26 44.7852

Map ID  
Direction  
Distance  
Elevation

MAP FINDINGS

Site

Database(s)

EDR ID Number  
EPA ID Number

**MARATHON-METRO #142 (Continued)**

**U001354186**

DWM CONTAM:

Program Site Id: 8624933  
Lat DD: 27  
Lat MM: 57  
Lat SS: 0.8608  
Long DD: 82  
Long MM: 26  
Long SS: 44.7852  
Office/ District: SWD  
Program Area: Storage Tanks  
Offsite Contamination: Not reported  
Project Manager: Not reported  
Priority Score: 10  
Datum: 0  
Method: AGPS  
Facility Status: OPEN  
Feature: Not reported  
Section: Not reported  
Township: Not reported  
Range: Not reported  
Staff Assigned: Not reported  
Priority (Y/N): Not reported

FL Financial Assurance 3:

Region: 3  
Facility ID: 8624933  
Facility Phone: 8136814279  
Facility Status: OPEN  
Facility Type: A  
Type Description: Retail Station  
DEP CO: P  
Financial Responsibility: INSURANCE  
Insurance Company: COMMERCE & INDUSTRY  
Effective Date: 12/31/2000  
Expire Date: 12/31/2001  
Owner ID: 922  
Owner Name: AUTOMATED PETROLEUM & ENERGY CO INC (APEC)  
Owner Address: PO BOX 1110  
Owner Address2: Not reported  
Owner City,St,Zip: BRANDON, FL 33509  
Contact: BILL MCKNIGHT  
Resp Party Phone: 8139999999

Region: 3  
Facility ID: 8624933  
Facility Phone: 8136814279  
Facility Status: OPEN  
Facility Type: A  
Type Description: Retail Station  
DEP CO: P  
Financial Responsibility: INSURANCE  
Insurance Company: LIBERTY SURPLUS INSURANCE CORP  
Effective Date: 12/13/2009  
Expire Date: 12/31/2010  
Owner ID: 922  
Owner Name: AUTOMATED PETROLEUM & ENERGY CO INC (APEC)

Map ID  
Direction  
Distance  
Elevation

MAP FINDINGS

Site

Database(s)

EDR ID Number  
EPA ID Number

**MARATHON-METRO #142 (Continued)**

**U001354186**

Owner Address: PO BOX 1110  
Owner Address2: Not reported  
Owner City,St,Zip: BRANDON, FL 33509  
Contact: BILL MCKNIGHT  
Resp Party Phone: 8139999999

Region: 3  
Facility ID: 8624933  
Facility Phone: 8136814279  
Facility Status: OPEN  
Facility Type: A  
Type Description: Retail Station  
DEP CO: P  
Financial Responsibility: INSURANCE  
Insurance Company: LIBERTY SURPLUS INSURANCE CORP  
Effective Date: 12/31/2010  
Expire Date: 12/31/2011  
Owner ID: 922  
Owner Name: AUTOMATED PETROLEUM & ENERGY CO INC (APEC)  
Owner Address: PO BOX 1110  
Owner Address2: Not reported  
Owner City,St,Zip: BRANDON, FL 33509  
Contact: BILL MCKNIGHT  
Resp Party Phone: 8139999999

Region: 3  
Facility ID: 8624933  
Facility Phone: 8136814279  
Facility Status: OPEN  
Facility Type: A  
Type Description: Retail Station  
DEP CO: P  
Financial Responsibility: INSURANCE  
Insurance Company: LIBERTY SURPLUS INSURANCE CORP  
Effective Date: 12/31/2013  
Expire Date: 12/31/2014  
Owner ID: 922  
Owner Name: AUTOMATED PETROLEUM & ENERGY CO INC (APEC)  
Owner Address: PO BOX 1110  
Owner Address2: Not reported  
Owner City,St,Zip: BRANDON, FL 33509  
Contact: BILL MCKNIGHT  
Resp Party Phone: 8139999999

Region: 3  
Facility ID: 8624933  
Facility Phone: 8136814279  
Facility Status: OPEN  
Facility Type: A  
Type Description: Retail Station  
DEP CO: P  
Financial Responsibility: INSURANCE  
Insurance Company: LIBERTY SURPLUS INSURANCE CORP  
Effective Date: 12/31/2014  
Expire Date: 12/31/2015  
Owner ID: 922  
Owner Name: AUTOMATED PETROLEUM & ENERGY CO INC (APEC)

Map ID  
Direction  
Distance  
Elevation

MAP FINDINGS

Site

Database(s)

EDR ID Number  
EPA ID Number

**MARATHON-METRO #142 (Continued)**

**U001354186**

Owner Address: PO BOX 1110  
Owner Address2: Not reported  
Owner City,St,Zip: BRANDON, FL 33509  
Contact: BILL MCKNIGHT  
Resp Party Phone: 8139999999

Region: 3  
Facility ID: 8624933  
Facility Phone: 8136814279  
Facility Status: OPEN  
Facility Type: A  
Type Description: Retail Station  
DEP CO: P  
Financial Responsibility: INSURANCE  
Insurance Company: LIBERTY SURPLUS INSURANCE CORP  
Effective Date: 12/31/2015  
Expire Date: 12/31/2016  
Owner ID: 922  
Owner Name: AUTOMATED PETROLEUM & ENERGY CO INC (APEC)  
Owner Address: PO BOX 1110  
Owner Address2: Not reported  
Owner City,St,Zip: BRANDON, FL 33509  
Contact: BILL MCKNIGHT  
Resp Party Phone: 8139999999

Region: 3  
Facility ID: 8624933  
Facility Phone: 8136814279  
Facility Status: OPEN  
Facility Type: A  
Type Description: Retail Station  
DEP CO: P  
Financial Responsibility: INSURANCE  
Insurance Company: LIBERTY SURPLUS INSURANCE CORP  
Effective Date: Not reported  
Expire Date: Not reported  
Owner ID: 922  
Owner Name: AUTOMATED PETROLEUM & ENERGY CO INC (APEC)  
Owner Address: PO BOX 1110  
Owner Address2: Not reported  
Owner City,St,Zip: BRANDON, FL 33509  
Contact: BILL MCKNIGHT  
Resp Party Phone: 8139999999

Region: 3  
Facility ID: 8624933  
Facility Phone: 8136814279  
Facility Status: OPEN  
Facility Type: A  
Type Description: Retail Station  
DEP CO: P  
Financial Responsibility: INSURANCE  
Insurance Company: NAUTILUS INSURANCE COMPANY  
Effective Date: 12/31/2016  
Expire Date: 12/31/2017  
Owner ID: 922  
Owner Name: AUTOMATED PETROLEUM & ENERGY CO INC (APEC)

Map ID  
Direction  
Distance  
Elevation

MAP FINDINGS

Site

Database(s)

EDR ID Number  
EPA ID Number

**MARATHON-METRO #142 (Continued)**

**U001354186**

Owner Address: PO BOX 1110  
Owner Address2: Not reported  
Owner City,St,Zip: BRANDON, FL 33509  
Contact: BILL MCKNIGHT  
Resp Party Phone: 8139999999

Region: 3  
Facility ID: 8624933  
Facility Phone: 8136814279  
Facility Status: OPEN  
Facility Type: A  
Type Description: Retail Station  
DEP CO: P  
Financial Responsibility: INSURANCE  
Insurance Company: ZURICH-AMERICAN  
Effective Date: 12/31/2008  
Expire Date: 12/31/2009  
Owner ID: 922  
Owner Name: AUTOMATED PETROLEUM & ENERGY CO INC (APEC)  
Owner Address: PO BOX 1110  
Owner Address2: Not reported  
Owner City,St,Zip: BRANDON, FL 33509  
Contact: BILL MCKNIGHT  
Resp Party Phone: 8139999999

**CW439 TYRESOLER OF TAMPA INC**  
**NE 1127 E TWIGGS ST**  
**1/4-1/2 TAMPA, FL 33602**  
**0.337 mi.**  
**1779 ft. Site 5 of 5 in cluster CW**

**FL SWF/LF U001355328**  
**FL LUST N/A**  
**FL UST**

**Actual:** 8 ft. SWF/LF:  
**Focus Map:** 3  
Name: A & D AUTOMOTIVE CENTER, INC.  
Address: 1127 E TWIGGS STREET  
City,State,Zip: TAMPA, FL 33602  
Facility ID: 97236  
District: SWD  
Lat/Long: :: / ::  
Class Type: 754  
Classification: WASTE TIRE COLLECTOR  
Class Status: INACTIVE (I)  
Section: Not reported  
Township: Not reported  
Range: Not reported  
Responsible Authority Name: Not reported  
Responsible Authority Address: Not reported  
Responsible Authority City,St,Zip: Not reported  
Responsible Authority Phone: Not reported  
EMail Address1: Not reported  
EMail Address2: Not reported  
Site Supervisor Name: Not reported  
Site Supervisor Addr: Not reported  
Site Supervisor City/State/Zip: Not reported  
Site Supervisor Telephone: Not reported  
Land Owner Name: Not reported  
Land Owner Address: Not reported  
Land Owner City/State/Zip: Not reported  
Land Owner Telephone: Not reported

Map ID  
Direction  
Distance  
Elevation

MAP FINDINGS

Site

Database(s)

EDR ID Number  
EPA ID Number

**TYRESOLER OF TAMPA INC (Continued)**

**U001355328**

[Click here for Florida Oculus:](#)

**LUST:**

Region: STATE  
Facility Id: 8628060  
Facility Status: OPEN  
Facility Type: C - Fuel user/Non-retail  
Facility Phone: (813)229-8444  
Facility Cleanup Rank: 11086  
District: Southwest District  
Lat/Long (dms): 27 57 7.53 / 82 26 49.14  
Section: Not reported  
Township: Not reported  
Range: Not reported  
Feature: Not reported  
Method: ADDM  
Datum: 0  
Score: 9  
Score Effective Date: 2004-12-09 00:00:00  
Score When Ranked: 9  
Operator: W. L. GRIFFIN  
Name Update: 2004-08-20 00:00:00  
Address Update: Not reported

**Petroleum Cleanup PCT Facility Score:**

Facility Cleanup Status: CMPL - COMPLETED  
Contact: W. L. GRIFFIN  
Contact Company: TYRESOLER OF TAMPA, INC.  
Contact Address: 1127 E TWIGGS ST  
Contact City/State/Zip: TAMPA, FL 33602  
Phone: (813)229-8444  
Bad Address Ind: N  
State: FL  
Zip: 33602, 3135  
Score: 9  
Score Effective Date: 2004-12-09 00:00:00  
Related Party ID: 22526  
Primary RP Role: ACCOUNT OWNER  
RP Begin Date: 1986-11-07  
RP Zip: 3135  
RP Extension: Not reported

**Discharge Cleanup Summary:**

Discharge Date: 7/2/2004  
PCT Discharge Combined: Not reported  
Cleanup Required: R - CLEANUP REQUIRED  
Discharge Cleanup Status: SRCR - SRCR COMPLETE  
Disch Cleanup Status Date: 10/31/2008  
Cleanup Work Status: COMPLETED  
Information Source: D - DISCHARGE NOTIFICATION  
Other Source Description: PHASE II  
Eligibility Indicator: I - INELIGIBLE  
Site Manager: MCKELVEY\_M  
Site Mgr End Date: 10/23/2008  
Tank Office: PCLP29 - HILLSBOROUGH ENVIRONMENTAL PROTECTION COMMISSION

Map ID  
Direction  
Distance  
Elevation

MAP FINDINGS

Site

Database(s)

EDR ID Number  
EPA ID Number

**TYRESOLER OF TAMPA INC (Continued)**

**U001355328**

Contaminated Media:

Discharge Date: 7/2/2004  
Pct Discharge Combined With: Not reported  
Cleanup Required: R - CLEANUP REQUIRED  
Discharge Cleanup Status: SRCR - SRCR COMPLETE  
Disch Cleanup Status Date: 10/31/2008  
Cleanup Work Status: COMPLETED  
Information Source: D - DISCHARGE NOTIFICATION  
Other Source Description: PHASE II  
Elig Indicator: I - INELIGIBLE  
Site Manager: MCKELVEY\_M  
Site Mgr End Date: 10/23/2008  
Tank Office: PCLP29 - HILLSBOROUGH ENVIRONM  
Contaminated Drinking Wells: Not reported  
Contaminated Monitoring Well: Not reported  
Contaminated Soil: Not reported  
Contaminated Surface Water: Not reported  
Contaminated Ground Water: Yes  
Pollutant: M - Fuel Oil - Onsite Heat  
Pollutant Other Description: Not reported  
Gallons Discharged: Not reported

Task Information:

District: SWD  
Facility ID: 8628060  
Facility Status: OPEN  
Facility Type: C - Fuel user/Non-retail -  
County: HILLSBOROUGH  
County ID: 29  
Cleanup Eligibility Status: I  
Source Effective Date: 10-22-2008  
Discharge Date: 07-02-2004  
Cleanup Required: R - CLEANUP REQUIRED  
Discharge Cleanup Status: SRCR - SRCR COMPLETE  
Disch Cleanup Status Date: 10-31-2008  
SRC Action Type: SRCR - SITE REHABILITATION COMPLETION REPORT  
SRC Submit Date: 10-08-2008  
SRC Review Date: 10-22-2008  
SRC Completion Status: A - APPROVED  
SRC Issue Date: 10-31-2008  
SRC Comment: Not reported  
Cleanup Work Status: COMPLETED  
Site Mgr: MCKELVEY\_M  
Site Mgr End Date: 10-23-2008  
Tank Office: PCLP29 - Hillsborough County  
SR Task ID: Not reported  
SR Cleanup Responsible: -  
SR Funding Eligibility Type: -  
SR Actual Cost: Not reported  
SR Completion Date: Not reported  
SR Payment Date: Not reported  
SR Oral Date: Not reported  
SR Written Date: Not reported  
SR Soil Removal: Not reported  
SR Free Product Removal: Not reported  
SR Soil Tonnage Removed: Not reported  
SR Soil Treatment: Not reported

Map ID  
Direction  
Distance  
Elevation

MAP FINDINGS

Site

Database(s)

EDR ID Number  
EPA ID Number

**TYRESOLER OF TAMPA INC (Continued)**

**U001355328**

SR Other Treatment: Not reported  
SR Alternate Proc Received Date: Not reported  
SR Alternate Procedure Status: Not reported  
SR Alternate Procedure Status Date: Not reported  
SR Alternate Procedure Comments: Not reported  
SA Task ID: 74740  
SA Cleanup Responsible: -  
SA Funding Eligibility Type: -  
SA Actual Cost: Not reported  
SA Completion Date: Not reported  
SA Payment Date: Not reported  
RAP Task ID: 74744  
RAP Cleanup Responsible ID: -  
RAP Funding Eligibility Type: -  
RAP Actual Cost: Not reported  
RAP Completion Date: 08-12-2004  
RAP Payment Date: Not reported  
RAP Last Order Approved: Not reported  
RA Task ID: 75546  
RA Cleanup Responsible: -  
RA Funding Eligibility Type: -  
RA Years to Complete: 0  
RA Actual Cost: Not reported

[Click here for Florida Oculus:](#)

**UST:**

Facility Id: 8628060  
Facility Status: OPEN  
Type Description: Fuel user/Non-retail  
Facility Phone: 8132298444  
Region: STATE  
Positioning Method: ADDM  
Lat/Long (dms): 27 57 7.7868 / 82 26 51.1908

**Owner:**

Owner Id: 22526  
Owner Name: TYRESOLER OF TAMPA, INC.  
Owner Address: 1127 E TWIGGS ST  
Owner Address 2: Not reported  
Owner City,St,Zip: TAMPA, FL 33602  
Owner Contact: W. L. GRIFFIN  
Owner Phone: 8132298444

**Tank Info:**

Name: TYRESOLER OF TAMPA INC  
Address: 1127 E TWIGGS ST  
Tank Id: 1  
Status: In service  
Status Date: Not reported  
Install Date: 2/1/1969  
Substance: Fuel oil-on site heat  
Content Description: Fuel Oil - Onsite Heat  
Gallons: 1000  
Vessel Indicator: TANK  
Tank Location: UNDERGROUND  
DEP Contractor: P



Map ID  
Direction  
Distance  
Elevation

MAP FINDINGS

Site

Database(s)

EDR ID Number  
EPA ID Number

**TYRESOLER OF TAMPA INC (Continued)**

**U001355328**

[Click here for Florida Oculus:](#)

**DC440**      **GARRISON STEVEDORING INC**  
**East**      **101 S 13TH ST**  
**1/4-1/2**      **TAMPA, FL 33602**  
**0.342 mi.**  
**1807 ft.**      **Site 1 of 2 in cluster DC**

**FL LUST**      **U001355392**  
**FL UST**      **N/A**  
**FL AST**

**Actual:**      LUST:  
**5 ft.**      Region:      STATE  
**Focus Map:**      Facility Id:      8732411  
**7**      Facility Status:      CLOSED  
      Facility Type:      C - Fuel user/Non-retail  
      Facility Phone:      (813)272-0513  
      Facility Cleanup Rank:      Not reported  
      District:      Southwest District  
      Lat/Long (dms):      27 56 45.55 / 82 26 46.46  
      Section:      Not reported  
      Township:      Not reported  
      Range:      Not reported  
      Feature:      Not reported  
      Method:      UNVR  
      Datum:      0  
      Score:      Not reported  
      Score Effective Date:      Not reported  
      Score When Ranked:      Not reported  
      Operator:      DAVID PARSCHAЕ  
      Name Update:      1999-04-28 00:00:00  
      Address Update:      1996-01-09 00:00:00

Petroleum Cleanup PCT Facility Score:  
Facility Cleanup Status:      CMPL - COMPLETED  
Contact:      GEORGE H. PATE  
Contact Company:      GARRISON STEVEDORING INC  
Contact Address:      PO BOX 1842  
Contact City/State/Zip:      TAMPA, FL 33601  
Phone:      (813)229-1958  
Bad Address Ind:      N  
State:      FL  
Zip:      33602, 4213  
Score:      Not reported  
Score Effective Date:      Not reported  
Related Party ID:      8117  
Primary RP Role:      ACCOUNT OWNER  
RP Begin Date:      1987-04-13  
RP Zip:      Not reported  
RP Extension:      Not reported

Discharge Cleanup Summary:  
Discharge Date:      4/19/1993  
PCT Discharge Combined:      Not reported  
Cleanup Required:      R - CLEANUP REQUIRED  
Discharge Cleanup Status:      NFA - NFA COMPLETE  
Disch Cleanup Status Date:      3/29/1996  
Cleanup Work Status:      COMPLETED  
Information Source:      C - CLOSURE REPORT  
Other Source Description:      Not reported

Map ID  
Direction  
Distance  
Elevation

MAP FINDINGS

Site

Database(s)

EDR ID Number  
EPA ID Number

**GARRISON STEVEDORING INC (Continued)**

**U001355392**

Eligibility Indicator: I - INELIGIBLE  
Site Manager: Not reported  
Site Mgr End Date: Not reported  
Tank Office: -  
Discharge Date: 5/2/1995  
PCT Discharge Combined: Not reported  
Cleanup Required: R - CLEANUP REQUIRED  
Discharge Cleanup Status: NFA - NFA COMPLETE  
Disch Cleanup Status Date: 3/29/1996  
Cleanup Work Status: COMPLETED  
Information Source: C - CLOSURE REPORT  
Other Source Description: Not reported  
Eligibility Indicator: I - INELIGIBLE  
Site Manager: Not reported  
Site Mgr End Date: Not reported  
Tank Office: -

**Task Information:**

District: SWD  
Facility ID: 8732411  
Facility Status: CLOSED  
Facility Type: C - Fuel user/Non-retail -  
County: HILLSBOROUGH  
County ID: 29  
Cleanup Eligibility Status: I  
Source Effective Date: 03-29-1996  
Discharge Date: 04-19-1993  
Cleanup Required: R - CLEANUP REQUIRED  
Discharge Cleanup Status: NFA - NFA COMPLETE  
Disch Cleanup Status Date: 03-29-1996  
SRC Action Type: NFA - NO FURTHER ACTION  
SRC Submit Date: 03-06-1996  
SRC Review Date: 03-19-1996  
SRC Completion Status: A - APPROVED  
SRC Issue Date: 03-29-1996  
SRC Comment: Not reported  
Cleanup Work Status: COMPLETED  
Site Mgr: Not reported  
Site Mgr End Date: Not reported  
Tank Office: -  
SR Task ID: 46054  
SR Cleanup Responsible: RP - RESPONSIBLE PARTY  
SR Funding Eligibility Type: -  
SR Actual Cost: Not reported  
SR Completion Date: 10-01-1995  
SR Payment Date: Not reported  
SR Oral Date: Not reported  
SR Written Date: 06-04-1993  
SR Soil Removal: Y  
SR Free Product Removal: Not reported  
SR Soil Tonnage Removed: 256  
SR Soil Treatment: Not reported  
SR Other Treatment: Not reported  
SR Alternate Proc Received Date: Not reported  
SR Alternate Procedure Status: Not reported  
SR Alternate Procedure Status Date: Not reported  
SR Alternate Procedure Comments: Not reported  
SA Task ID: 46055

Map ID  
Direction  
Distance  
Elevation

MAP FINDINGS

Site

Database(s)

EDR ID Number  
EPA ID Number

**GARRISON STEVEDORING INC (Continued)**

**U001355392**

SA Cleanup Responsible: RP - RESPONSIBLE PARTY  
SA Funding Eligibility Type: -  
SA Actual Cost: Not reported  
SA Completion Date: 03-15-1996  
SA Payment Date: Not reported  
RAP Task ID: 46056  
RAP Cleanup Responsible ID: NA - NOT APPLICABLE  
RAP Funding Eligibility Type: -  
RAP Actual Cost: Not reported  
RAP Completion Date: Not reported  
RAP Payment Date: Not reported  
RAP Last Order Approved: Not reported  
RA Task ID: 46057  
RA Cleanup Responsible: NA - NOT APPLICABLE  
RA Funding Eligibility Type: -  
RA Years to Complete: Not reported  
RA Actual Cost: Not reported  
District: SWD  
Facility ID: 8732411  
Facility Status: CLOSED  
Facility Type: C - Fuel user/Non-retail -  
County: HILLSBOROUGH  
County ID: 29  
Cleanup Eligibility Status: I  
Source Effective Date: 03-29-1996  
Discharge Date: 05-02-1995  
Cleanup Required: R - CLEANUP REQUIRED  
Discharge Cleanup Status: NFA - NFA COMPLETE  
Disch Cleanup Status Date: 03-29-1996  
SRC Action Type: NFA - NO FURTHER ACTION  
SRC Submit Date: 03-06-1996  
SRC Review Date: 03-19-1996  
SRC Completion Status: A - APPROVED  
SRC Issue Date: 03-29-1996  
SRC Comment: Not reported  
Cleanup Work Status: COMPLETED  
Site Mgr: Not reported  
Site Mgr End Date: Not reported  
Tank Office: -  
SR Task ID: Not reported  
SR Cleanup Responsible: -  
SR Funding Eligibility Type: -  
SR Actual Cost: Not reported  
SR Completion Date: Not reported  
SR Payment Date: Not reported  
SR Oral Date: Not reported  
SR Written Date: Not reported  
SR Soil Removal: Not reported  
SR Free Product Removal: Not reported  
SR Soil Tonnage Removed: Not reported  
SR Soil Treatment: Not reported  
SR Other Treatment: Not reported  
SR Alternate Proc Received Date: Not reported  
SR Alternate Procedure Status: Not reported  
SR Alternate Procedure Status Date: Not reported  
SR Alternate Procedure Comments: Not reported  
SA Task ID: 71111

Map ID  
Direction  
Distance  
Elevation

MAP FINDINGS

Site

Database(s)

EDR ID Number  
EPA ID Number

**GARRISON STEVEDORING INC (Continued)**

**U001355392**

SA Cleanup Responsible: -  
SA Funding Eligibility Type: -  
SA Actual Cost: Not reported  
SA Completion Date: Not reported  
SA Payment Date: Not reported  
RAP Task ID: Not reported  
RAP Cleanup Responsible ID: -  
RAP Funding Eligibility Type: -  
RAP Actual Cost: Not reported  
RAP Completion Date: Not reported  
RAP Payment Date: Not reported  
RAP Last Order Approved: Not reported  
RA Task ID: 71112  
RA Cleanup Responsible: -  
RA Funding Eligibility Type: -  
RA Years to Complete: 0  
RA Actual Cost: Not reported

[Click here for Florida Oculus:](#)

**UST:**

Facility Id: 8732411  
Facility Status: CLOSED  
Type Description: Fuel user/Non-retail  
Facility Phone: 8132720513  
Region: STATE  
Positioning Method: UNVR  
Lat/Long (dms): 27 56 48 / 82 26 46

**Owner:**

Owner Id: 8117  
Owner Name: GARRISON STEVEDORING INC  
Owner Address: PO BOX 1842  
Owner Address 2: Not reported  
Owner City,St,Zip: TAMPA, FL 33601  
Owner Contact: GEORGE H. PATE  
Owner Phone: 8132291958

**Tank Info:**

Name: GARRISON STEVEDORING INC  
Address: 101 S 13TH ST  
Tank Id: 1  
Status: Removed  
Status Date: 4/30/1993  
Install Date: 6/1/1986  
Substance: Unleaded gas  
Content Description: Unleaded Gas  
Gallons: 5000  
Vessel Indicator: TANK  
Tank Location: UNDERGROUND  
DEP Contractor: P

Name: GARRISON STEVEDORING INC  
Address: 101 S 13TH ST  
Tank Id: 2  
Status: Removed  
Status Date: 4/30/1993

Map ID  
Direction  
Distance  
Elevation

MAP FINDINGS

Site

Database(s)

EDR ID Number  
EPA ID Number

**GARRISON STEVEDORING INC (Continued)**

**U001355392**

Install Date: 6/1/1986  
Substance: Vehicular diesel  
Content Description: Vehicular Diesel  
Gallons: 5000  
Vessel Indicator: TANK  
Tank Location: UNDERGROUND  
DEP Contractor: P

Name: GARRISON STEVEDORING INC  
Address: 101 S 13TH ST  
Tank Id: 3  
Status: Removed  
Status Date: 6/1/1995  
Install Date: Not reported  
Substance: Unleaded gas  
Content Description: Unleaded Gas  
Gallons: 500  
Vessel Indicator: TANK  
Tank Location: UNDERGROUND  
DEP Contractor: P

[Click here for Florida Oculus:](#)

**AST:**

Name: GARRISON STEVEDORING INC  
Address: 101 S 13TH ST  
Facility ID: 8732411  
Facility Status: CLOSED  
Type Description: Fuel user/Non-retail  
Facility Phone: 8132720513  
DEP Contractor Own: P  
Region: STATE  
Positioning Method: UNVR  
Lat/Long (dms): 27 56 48 / 82 26 46

**Owner:**

Owner Id: 8117  
Owner Name: GARRISON STEVEDORING INC  
Owner Address: PO BOX 1842  
Owner Address 2: Not reported  
Owner City,St,Zip: TAMPA, FL 33601  
Owner Contact: GEORGE H. PATE  
Owner Phone: 8132291958

Tank Id: 4  
Status: Removed  
Status Date: 11/1/1995  
Install Date: Not reported  
Substance: Waste oil  
Content Description: Waste Oil  
Gallons: 950  
Tank Location: ABOVEGROUND

Map ID  
Direction  
Distance  
Elevation

MAP FINDINGS

Site

Database(s)

EDR ID Number  
EPA ID Number

GARRISON STEVEDORING INC (Continued)

U001355392

[Click here for Florida Oculus:](#)

441  
WNW  
1/4-1/2  
0.346 mi.  
1825 ft.

7-ELEVEN STORE #38029  
3801 S DALE MABRY HWY  
TAMPA, FL 33611

FL LUST 1000740322  
FL UST N/A  
FL DWM CONTAM  
FL Financial Assurance

Actual:  
13 ft.

LUST:

Focus Map:  
8

Region: STATE  
Facility Id: 8625302  
Facility Status: OPEN  
Facility Type: A - Retail Station  
Facility Phone: (407)247-6750  
Facility Cleanup Rank: Not reported  
District: Southwest District  
Lat/Long (dms): 27 54 30.5458 / 82 30 22.7405  
Section: 33  
Township: 29S  
Range: 18E  
Feature: Not reported  
Method: AGPS  
Datum: 0  
Score: 10  
Score Effective Date: 2011-09-07 00:00:00  
Score When Ranked: Not reported  
Operator: CATHY WISE  
Name Update: 2017-07-18 00:00:00  
Address Update: 1999-12-08 00:00:00

Petroleum Cleanup PCT Facility Score:

Facility Cleanup Status: CMPL - COMPLETED  
Contact: MILEI AVILES / DAVID PETERSEN  
Contact Company: 7-ELEVEN INC - GASOLINE COMP DEPT 0148  
Contact Address: PO BOX 711  
Contact City/State/Zip: DALLAS, TX 75221  
Phone: (407)403-2995  
Bad Address Ind: N  
State: FL  
Zip: 33611, 1405  
Score: 10  
Score Effective Date: 2011-09-07 00:00:00  
Related Party ID: 20385  
Primary RP Role: ACCOUNT OWNER  
RP Begin Date: 2017-07-18  
RP Zip: 711  
RP Extension: Not reported

Discharge Cleanup Summary:

Discharge Date: 6/29/2010  
PCT Discharge Combined: Not reported  
Cleanup Required: R - CLEANUP REQUIRED  
Discharge Cleanup Status: SRCR - SRCR COMPLETE  
Disch Cleanup Status Date: 5/23/2019  
Cleanup Work Status: COMPLETED  
Information Source: C - CLOSURE REPORT  
Other Source Description: Not reported

Map ID  
Direction  
Distance  
Elevation

MAP FINDINGS

Site

Database(s)

EDR ID Number  
EPA ID Number

**7-ELEVEN STORE #38029 (Continued)**

**1000740322**

Eligibility Indicator: I - INELIGIBLE  
Site Manager: HEINTZ\_C  
Site Mgr End Date: Not reported  
Tank Office: PCLP29 - HILLSBOROUGH ENVIRONMENTAL PROTECTION COMMISSION  
Discharge Date: 9/13/1988  
PCT Discharge Combined: Not reported  
Cleanup Required: R - CLEANUP REQUIRED  
Discharge Cleanup Status: NFA - NFA COMPLETE  
Disch Cleanup Status Date: 2/27/1995  
Cleanup Work Status: COMPLETED  
Information Source: E - EDI  
Other Source Description: Not reported  
Eligibility Indicator: E - ELIGIBLE  
Site Manager: MCKELVEY\_M  
Site Mgr End Date: 3/31/1999  
Tank Office: PCLP29 - HILLSBOROUGH ENVIRONMENTAL PROTECTION COMMISSION  
Discharge Date: 11/19/1997  
PCT Discharge Combined: Not reported  
Cleanup Required: N - NO CLEANUP REQUIRED  
Discharge Cleanup Status: NREQ - CLEANUP NOT REQUIRED  
Disch Cleanup Status Date: 4/23/2001  
Cleanup Work Status: COMPLETED  
Information Source: C - CLOSURE REPORT  
Other Source Description: Not reported  
Eligibility Indicator: I - INELIGIBLE  
Site Manager: MCKELVEY\_M  
Site Mgr End Date: 3/31/1999  
Tank Office: PCLP29 - HILLSBOROUGH ENVIRONMENTAL PROTECTION COMMISSION

**Petroleum Cleanup Program Eligibility:**

Facility ID: 8625302  
Discharge Date: 9/13/1988  
Pct Discharge Combined With: Not reported  
Cleanup Required: R - CLEANUP REQUIRED  
Discharge Cleanup Status: NFA - NFA COMPLETE  
Disch Cleanup Status Date: 2/27/1995  
Cleanup Work Status: COMPLETED  
Information Source: E - EDI  
Other Source Description: Not reported  
Application Received Date: 9/19/1988  
Cleanup Program: E - EARLY DETECTION INCENTIVE  
Eligibility Status: 9/21/1989  
Elig Status Date: 9/21/1989  
Letter Of Intent Date: 9/21/1994  
Redetermined: No  
Inspection Date: 6/19/1989  
Site Manager: MCKELVEY\_M  
Site Mgr End Date: 3/31/1999  
Tank Office: PCLP29 - HILLSBOROUGH ENVIRONMENTAL PROTECTION COMMISSION  
Deductible Amount: Not reported  
Deductible Paid To Date: 0  
Co-Pay Amount: Not reported  
Co-Pay Paid To Date: 0  
Cap Amount: Not reported

**Contaminated Media:**

Discharge Date: 6/29/2010  
Pct Discharge Combined With: Not reported

Map ID  
Direction  
Distance  
Elevation

MAP FINDINGS

Site

Database(s)

EDR ID Number  
EPA ID Number

7-ELEVEN STORE #38029 (Continued)

1000740322

Cleanup Required:	R - CLEANUP REQUIRED
Discharge Cleanup Status:	SRCR - SRCR COMPLETE
Disch Cleanup Status Date:	5/23/2019
Cleanup Work Status:	COMPLETED
Information Source:	C - CLOSURE REPORT
Other Source Description:	Not reported
Elig Indicator:	I - INELIGIBLE
Site Manager:	HEINTZ_C
Site Mgr End Date:	Not reported
Tank Office:	PCLP29 - HILLSBOROUGH ENVIRONM
Contaminated Drinking Wells:	Not reported
Contaminated Monitoring Well:	No
Contaminated Soil:	Yes
Contaminated Surface Water:	No
Contaminated Ground Water:	No
Pollutant:	B - Unleaded Gas
Pollutant Other Description:	Premium
Gallons Discharged:	Not reported
Discharge Date:	9/13/1988
Pct Discharge Combined With:	Not reported
Cleanup Required:	R - CLEANUP REQUIRED
Discharge Cleanup Status:	NFA - NFA COMPLETE
Disch Cleanup Status Date:	2/27/1995
Cleanup Work Status:	COMPLETED
Information Source:	E - EDI
Other Source Description:	Not reported
Elig Indicator:	E - ELIGIBLE
Site Manager:	MCKELVEY_M
Site Mgr End Date:	3/31/1999
Tank Office:	PCLP29 - HILLSBOROUGH ENVIRONM
Contaminated Drinking Wells:	0
Contaminated Monitoring Well:	Yes
Contaminated Soil:	Yes
Contaminated Surface Water:	No
Contaminated Ground Water:	Yes
Pollutant:	D - Vehicular Diesel
Pollutant Other Description:	Not reported
Gallons Discharged:	Not reported
Discharge Date:	11/19/1997
Pct Discharge Combined With:	Not reported
Cleanup Required:	N - NO CLEANUP REQUIRED
Discharge Cleanup Status:	NREQ - CLEANUP NOT REQUIRED
Disch Cleanup Status Date:	4/23/2001
Cleanup Work Status:	COMPLETED
Information Source:	C - CLOSURE REPORT
Other Source Description:	Not reported
Elig Indicator:	I - INELIGIBLE
Site Manager:	MCKELVEY_M
Site Mgr End Date:	3/31/1999
Tank Office:	PCLP29 - HILLSBOROUGH ENVIRONM
Contaminated Drinking Wells:	Not reported
Contaminated Monitoring Well:	Not reported
Contaminated Soil:	Not reported
Contaminated Surface Water:	Not reported
Contaminated Ground Water:	Not reported
Pollutant:	B - Unleaded Gas
Pollutant Other Description:	Not reported



Map ID  
Direction  
Distance  
Elevation

MAP FINDINGS

Site

Database(s)

EDR ID Number  
EPA ID Number

7-ELEVEN STORE #38029 (Continued)

1000740322

Gallons Discharged: Not reported

Task Information:

District: SWD  
Facility ID: 8625302  
Facility Status: OPEN  
Facility Type: A - Retail Station -  
County: HILLSBOROUGH  
County ID: 29  
Cleanup Eligibility Status: I  
Source Effective Date: 01-24-2017  
Discharge Date: 06-29-2010  
Cleanup Required: R - CLEANUP REQUIRED  
Discharge Cleanup Status: RA - RA ONGOING  
Disch Cleanup Status Date: 01-02-2013  
SRC Action Type: SRCR - SITE REHABILITATION COMPLETION REPORT  
SRC Submit Date: 03-26-2015  
SRC Review Date: 07-16-2015  
SRC Completion Status: R - RESCIND  
SRC Issue Date: 01-24-2017  
SRC Comment: RESCINDED 1/24/17  
Cleanup Work Status: INACTIVE  
Site Mgr: HEINTZ\_C  
Site Mgr End Date: Not reported  
Tank Office: PCLP29 - Hillsborough County  
SR Task ID: Not reported  
SR Cleanup Responsible: -  
SR Funding Eligibility Type: -  
SR Actual Cost: Not reported  
SR Completion Date: Not reported  
SR Payment Date: Not reported  
SR Oral Date: Not reported  
SR Written Date: Not reported  
SR Soil Removal: Not reported  
SR Free Product Removal: Not reported  
SR Soil Tonnage Removed: Not reported  
SR Soil Treatment: Not reported  
SR Other Treatment: Not reported  
SR Alternate Proc Received Date: Not reported  
SR Alternate Procedure Status: Not reported  
SR Alternate Procedure Status Date: Not reported  
SR Alternate Procedure Comments: Not reported  
SA Task ID: 87464  
SA Cleanup Responsible: -  
SA Funding Eligibility Type: -  
SA Actual Cost: Not reported  
SA Completion Date: Not reported  
SA Payment Date: Not reported  
RAP Task ID: 89204  
RAP Cleanup Responsible ID: -  
RAP Funding Eligibility Type: -  
RAP Actual Cost: Not reported  
RAP Completion Date: 08-15-2012  
RAP Payment Date: Not reported  
RAP Last Order Approved: Not reported  
RA Task ID: 89728  
RA Cleanup Responsible: RP - RESPONSIBLE PARTY  
RA Funding Eligibility Type: -

Map ID  
Direction  
Distance  
Elevation

MAP FINDINGS

Site

Database(s)

EDR ID Number  
EPA ID Number

**7-ELEVEN STORE #38029 (Continued)**

**1000740322**

RA Years to Complete: 0  
RA Actual Cost: Not reported  
District: SWD  
Facility ID: 8625302  
Facility Status: OPEN  
Facility Type: A - Retail Station -  
County: HILLSBOROUGH  
County ID: 29  
Cleanup Eligibility Status: E  
Source Effective Date: 02-27-1995  
Discharge Date: 09-13-1988  
Cleanup Required: R - CLEANUP REQUIRED  
Discharge Cleanup Status: NFA - NFA COMPLETE  
Disch Cleanup Status Date: 02-27-1995  
SRC Action Type: NFA - NO FURTHER ACTION  
SRC Submit Date: 07-19-1994  
SRC Review Date: 08-08-1994  
SRC Completion Status: A - APPROVED  
SRC Issue Date: 02-27-1995  
SRC Comment: Not reported  
Cleanup Work Status: COMPLETED  
Site Mgr: MCKELVEY\_M  
Site Mgr End Date: 03-31-1999  
Tank Office: PCLP29 - Hillsborough County  
SR Task ID: 49042  
SR Cleanup Responsible: RP - RESPONSIBLE PARTY  
SR Funding Eligibility Type: -  
SR Actual Cost: Not reported  
SR Completion Date: Not reported  
SR Payment Date: Not reported  
SR Oral Date: Not reported  
SR Written Date: Not reported  
SR Soil Removal: Not reported  
SR Free Product Removal: Not reported  
SR Soil Tonnage Removed: Not reported  
SR Soil Treatment: Not reported  
SR Other Treatment: Not reported  
SR Alternate Proc Received Date: Not reported  
SR Alternate Procedure Status: Not reported  
SR Alternate Procedure Status Date: Not reported  
SR Alternate Procedure Comments: Not reported  
SA Task ID: 49043  
SA Cleanup Responsible: RP - RESPONSIBLE PARTY  
SA Funding Eligibility Type: -  
SA Actual Cost: Not reported  
SA Completion Date: 08-08-1994  
SA Payment Date: Not reported  
RAP Task ID: 49044  
RAP Cleanup Responsible ID: NA - NOT APPLICABLE  
RAP Funding Eligibility Type: -  
RAP Actual Cost: Not reported  
RAP Completion Date: Not reported  
RAP Payment Date: Not reported  
RAP Last Order Approved: Not reported  
RA Task ID: 49045  
RA Cleanup Responsible: NA - NOT APPLICABLE  
RA Funding Eligibility Type: -

Map ID  
Direction  
Distance  
Elevation

MAP FINDINGS

Site

Database(s)

EDR ID Number  
EPA ID Number

**7-ELEVEN STORE #38029 (Continued)**

**1000740322**

RA Years to Complete: 0  
RA Actual Cost: Not reported  
District: SWD  
Facility ID: 8625302  
Facility Status: OPEN  
Facility Type: A - Retail Station -  
County: HILLSBOROUGH  
County ID: 29  
Cleanup Eligibility Status: I  
Source Effective Date: Not reported  
Discharge Date: 11-19-1997  
Cleanup Required: N - NO CLEANUP REQUIRED  
Discharge Cleanup Status: NREQ - CLEANUP NOT REQUIRED  
Disch Cleanup Status Date: 04-23-2001  
SRC Action Type: -  
SRC Submit Date: Not reported  
SRC Review Date: Not reported  
SRC Completion Status: -  
SRC Issue Date: Not reported  
SRC Comment: Not reported  
Cleanup Work Status: COMPLETED  
Site Mgr: MCKELVEY\_M  
Site Mgr End Date: 03-31-1999  
Tank Office: PCLP29 - Hillsborough County  
SR Task ID: Not reported  
SR Cleanup Responsible: -  
SR Funding Eligibility Type: -  
SR Actual Cost: Not reported  
SR Completion Date: Not reported  
SR Payment Date: Not reported  
SR Oral Date: Not reported  
SR Written Date: Not reported  
SR Soil Removal: Not reported  
SR Free Product Removal: Not reported  
SR Soil Tonnage Removed: Not reported  
SR Soil Treatment: Not reported  
SR Other Treatment: Not reported  
SR Alternate Proc Received Date: Not reported  
SR Alternate Procedure Status: Not reported  
SR Alternate Procedure Status Date: Not reported  
SR Alternate Procedure Comments: Not reported  
SA Task ID: Not reported  
SA Cleanup Responsible: -  
SA Funding Eligibility Type: -  
SA Actual Cost: Not reported  
SA Completion Date: Not reported  
SA Payment Date: Not reported  
RAP Task ID: Not reported  
RAP Cleanup Responsible ID: -  
RAP Funding Eligibility Type: -  
RAP Actual Cost: Not reported  
RAP Completion Date: Not reported  
RAP Payment Date: Not reported  
RAP Last Order Approved: Not reported  
RA Task ID: Not reported  
RA Cleanup Responsible: -  
RA Funding Eligibility Type: -

Map ID  
Direction  
Distance  
Elevation

MAP FINDINGS

Site

Database(s)

EDR ID Number  
EPA ID Number

**7-ELEVEN STORE #38029 (Continued)**

**1000740322**

RA Years to Complete: Not reported  
RA Actual Cost: Not reported

[Click here for Florida Oculus:](#)

UST:

Facility Id: 8625302  
Facility Status: OPEN  
Type Description: Retail Station  
Facility Phone: 4072476750  
Region: STATE  
Positioning Method: AGPS  
Lat/Long (dms): 27 54 30 / 82 30 22

Owner:

Owner Id: 20385  
Owner Name: 7-ELEVEN INC - GASOLINE COMP DEPT 0148  
Owner Address: PO BOX 711  
Owner Address 2: ATTN: FL REGION COMPLIANCE MGR  
Owner City,St,Zip: DALLAS, TX 75221  
Owner Contact: MILEI AVILES /DAVID PETERSEN  
Owner Phone: 4074032995

Tank Info:

Name: 7-ELEVEN STORE #38029  
Address: 3801 S DALE MABRY HWY  
Tank Id: 1  
Status: Removed  
Status Date: 11/1/1997  
Install Date: 8/1/1985  
Substance: Unleaded gas  
Content Description: Unleaded Gas  
Gallons: 10152  
Vessel Indicator: TANK  
Tank Location: UNDERGROUND  
DEP Contractor: P

Name: 7-ELEVEN STORE #38029  
Address: 3801 S DALE MABRY HWY  
Tank Id: 2  
Status: Removed  
Status Date: 11/1/1997  
Install Date: 8/1/1985  
Substance: Unleaded gas  
Content Description: Unleaded Gas  
Gallons: 10152  
Vessel Indicator: TANK  
Tank Location: UNDERGROUND  
DEP Contractor: P

Name: 7-ELEVEN STORE #38029  
Address: 3801 S DALE MABRY HWY  
Tank Id: 3  
Status: Removed  
Status Date: 11/1/1997  
Install Date: 8/1/1985  
Substance: Unleaded gas

Map ID  
Direction  
Distance  
Elevation

MAP FINDINGS

Site

Database(s)

EDR ID Number  
EPA ID Number

**7-ELEVEN STORE #38029 (Continued)**

**1000740322**

Content Description: Unleaded Gas  
Gallons: 10152  
Vessel Indicator: TANK  
Tank Location: UNDERGROUND  
DEP Contractor: P

Name: 7-ELEVEN STORE #38029  
Address: 3801 S DALE MABRY HWY  
Tank Id: 4  
Status: Removed  
Status Date: 5/1/2017  
Install Date: 5/1/1998  
Substance: Unleaded gas  
Content Description: Unleaded Gas  
Gallons: 12000  
Vessel Indicator: TANK  
Tank Location: UNDERGROUND  
DEP Contractor: P

Name: 7-ELEVEN STORE #38029  
Address: 3801 S DALE MABRY HWY  
Tank Id: 5  
Status: Removed  
Status Date: 5/1/2017  
Install Date: 6/1/1998  
Substance: Unleaded gas  
Content Description: Unleaded Gas  
Gallons: 8000  
Vessel Indicator: TANK  
Tank Location: UNDERGROUND  
DEP Contractor: P

Name: 7-ELEVEN STORE #38029  
Address: 3801 S DALE MABRY HWY  
Tank Id: 6  
Status: In service  
Status Date: 8/1/2017  
Install Date: 8/1/2017  
Substance: 8  
Content Description: Ethanol E10  
Gallons: 15000  
Vessel Indicator: TANK  
Tank Location: UNDERGROUND  
DEP Contractor: P

Construction:  
Tank Id: 6  
Construction Category: Primary Construction  
Construction Description: Fiberglass

Tank Id: 6  
Construction Category: Overfill/Spill  
Construction Description: Tight fill

Tank Id: 6  
Construction Category: Overfill/Spill  
Construction Description: Level gauges/alarms

Map ID  
Direction  
Distance  
Elevation

MAP FINDINGS

Site

Database(s)

EDR ID Number  
EPA ID Number

**7-ELEVEN STORE #38029 (Continued)**

**1000740322**

Tank Id: 6  
Construction Category: Overfill/Spill  
Construction Description: Flow shut-Off

Tank Id: 6  
Construction Category: Secondary Containment  
Construction Description: Double wall

Tank Id: 6  
Construction Category: Overfill/Spill  
Construction Description: Spill containment bucket

Monitoring:

Tank ID: 6  
Monitoring Description: Mechanical line leak detector

Tank ID: 6  
Monitoring Description: Monitor dbl wall pipe space

Tank ID: 6  
Monitoring Description: Electronic monitor pipe sumps

Tank ID: 6  
Monitoring Description: Electronic monitor dispenser liners

Tank ID: 6  
Monitoring Description: Monitor dbl wall tank space

Tank ID: 6  
Monitoring Description: Continuous electronic sensing

Piping:

Tank ID: 6  
Piping Category: Miscellaneous Attributes  
Piping Description: Pressurized piping system

Tank ID: 6  
Piping Category: Miscellaneous Attributes  
Piping Description: Dispenser liners

Tank ID: 6  
Piping Category: Secondary Containment  
Piping Description: Double wall

Tank ID: 6  
Piping Category: Primary Construction  
Piping Description: Fiberglass

Name: 7-ELEVEN STORE #38029  
Address: 3801 S DALE MABRY HWY  
Tank Id: 7  
Status: In service  
Status Date: 8/1/2017  
Install Date: 8/1/2017  
Substance: Vehicular diesel

Map ID  
Direction  
Distance  
Elevation

MAP FINDINGS

Site

Database(s)

EDR ID Number  
EPA ID Number

**7-ELEVEN STORE #38029 (Continued)**

**1000740322**

Content Description: Vehicular Diesel  
Gallons: 15000  
Vessel Indicator: TANK  
Tank Location: UNDERGROUND  
DEP Contractor: P

Construction:

Tank Id: 7  
Construction Category: Miscellaneous Attributes  
Construction Description: Compartmented

Tank Id: 7  
Construction Category: Overfill/Spill  
Construction Description: Spill containment bucket

Tank Id: 7  
Construction Category: Primary Construction  
Construction Description: Fiberglass

Tank Id: 7  
Construction Category: Secondary Containment  
Construction Description: Double wall

Tank Id: 7  
Construction Category: Overfill/Spill  
Construction Description: Tight fill

Tank Id: 7  
Construction Category: Overfill/Spill  
Construction Description: Level gauges/alarms

Tank Id: 7  
Construction Category: Overfill/Spill  
Construction Description: Flow shut-Off

Monitoring:

Tank ID: 7  
Monitoring Description: Monitor dbl wall tank space

Tank ID: 7  
Monitoring Description: Electronic monitor dispenser liners

Tank ID: 7  
Monitoring Description: Monitor dbl wall pipe space

Tank ID: 7  
Monitoring Description: Electronic monitor pipe sumps

Tank ID: 7  
Monitoring Description: Continuous electronic sensing

Tank ID: 7  
Monitoring Description: Mechanical line leak detector

Piping:

Tank ID: 7  
Piping Category: Miscellaneous Attributes

Map ID  
Direction  
Distance  
Elevation

MAP FINDINGS

Site

Database(s)

EDR ID Number  
EPA ID Number

**7-ELEVEN STORE #38029 (Continued)**

**1000740322**

Piping Description: Pressurized piping system

Tank ID: 7  
Piping Category: Primary Construction  
Piping Description: Fiberglass

Tank ID: 7  
Piping Category: Secondary Containment  
Piping Description: Double wall

Tank ID: 7  
Piping Category: Miscellaneous Attributes  
Piping Description: Dispenser liners

[Click here for Florida Oculus:](#)

**DWM CONTAM:**

Program Site Id: 8625302  
Lat DD: 27  
Lat MM: 54  
Lat SS: 30.5458  
Long DD: 82  
Long MM: 30  
Long SS: 22.7405  
Office/ District: SWD  
Program Area: Storage Tanks  
Offsite Contamination: Not reported  
Project Manager: Not reported  
Priority Score: 10  
Datum: 0  
Method: AGPS  
Facility Status: OPEN  
Feature: Not reported  
Section: 33  
Township: 29S  
Range: 18E  
Staff Assigned: Not reported  
Priority (Y/N): Not reported

**FL Financial Assurance 3:**

Region: 3  
Facility ID: 8625302  
Facility Phone: 4072476750  
Facility Status: OPEN  
Facility Type: A  
Type Description: Retail Station  
DEP CO: P  
Financial Responsibility: INSURANCE  
Insurance Company: AMERICAN SAFETY INDEMNITY CO  
Effective Date: 07/31/2013  
Expire Date: 07/31/2014  
Owner ID: 20385  
Owner Name: 7-ELEVEN INC - GASOLINE COMP DEPT 0148  
Owner Address: PO BOX 711



Map ID  
Direction  
Distance  
Elevation

MAP FINDINGS

Site

Database(s)

EDR ID Number  
EPA ID Number

**7-ELEVEN STORE #38029 (Continued)**

**1000740322**

Owner Address2: ATTN: FL REGION COMPLIANCE MGR  
Owner City,St,Zip: DALLAS, TX 75221  
Contact: MILEI AVILES /CATHY WISE  
Resp Party Phone: 4072476750

Region: 3  
Facility ID: 8625302  
Facility Phone: 4072476750  
Facility Status: OPEN  
Facility Type: A  
Type Description: Retail Station  
DEP CO: P  
Financial Responsibility: INSURANCE  
Insurance Company: CRUM & FORSTER SPECIALTY INS. CO.  
Effective Date: 07/31/2015  
Expire Date: 07/31/2016  
Owner ID: 20385  
Owner Name: 7-ELEVEN INC - GASOLINE COMP DEPT 0148  
Owner Address: PO BOX 711  
Owner Address2: ATTN: FL REGION COMPLIANCE MGR  
Owner City,St,Zip: DALLAS, TX 75221  
Contact: MILEI AVILES /CATHY WISE  
Resp Party Phone: 4072476750

Region: 3  
Facility ID: 8625302  
Facility Phone: 4072476750  
Facility Status: OPEN  
Facility Type: A  
Type Description: Retail Station  
DEP CO: P  
Financial Responsibility: INSURANCE  
Insurance Company: IRONSHORE SPECIALTY INSURANCE CO  
Effective Date: 12/18/2016  
Expire Date: 12/18/2017  
Owner ID: 20385  
Owner Name: 7-ELEVEN INC - GASOLINE COMP DEPT 0148  
Owner Address: PO BOX 711  
Owner Address2: ATTN: FL REGION COMPLIANCE MGR  
Owner City,St,Zip: DALLAS, TX 75221  
Contact: MILEI AVILES /CATHY WISE  
Resp Party Phone: 4072476750

Region: 3  
Facility ID: 8625302  
Facility Phone: 4072476750  
Facility Status: OPEN  
Facility Type: A  
Type Description: Retail Station  
DEP CO: P  
Financial Responsibility: INSURANCE  
Insurance Company: IRONSHORE SPECIALTY INSURANCE CO  
Effective Date: 12/18/2017  
Expire Date: 12/18/2018  
Owner ID: 20385  
Owner Name: 7-ELEVEN INC - GASOLINE COMP DEPT 0148  
Owner Address: PO BOX 711

Map ID  
Direction  
Distance  
Elevation

MAP FINDINGS

Site

Database(s)

EDR ID Number  
EPA ID Number

**7-ELEVEN STORE #38029 (Continued)**

**1000740322**

Owner Address2: ATTN: FL REGION COMPLIANCE MGR  
Owner City,St,Zip: DALLAS, TX 75221  
Contact: MILEI AVILES /CATHY WISE  
Resp Party Phone: 4072476750

Region: 3  
Facility ID: 8625302  
Facility Phone: 4072476750  
Facility Status: OPEN  
Facility Type: A  
Type Description: Retail Station  
DEP CO: P  
Financial Responsibility: INSURANCE  
Insurance Company: ZURICH-AMERICAN  
Effective Date: 06/29/2008  
Expire Date: 06/29/2009  
Owner ID: 20385  
Owner Name: 7-ELEVEN INC - GASOLINE COMP DEPT 0148  
Owner Address: PO BOX 711  
Owner Address2: ATTN: FL REGION COMPLIANCE MGR  
Owner City,St,Zip: DALLAS, TX 75221  
Contact: MILEI AVILES /CATHY WISE  
Resp Party Phone: 4072476750

Region: 3  
Facility ID: 8625302  
Facility Phone: 4072476750  
Facility Status: OPEN  
Facility Type: A  
Type Description: Retail Station  
DEP CO: P  
Financial Responsibility: INSURANCE  
Insurance Company: ZURICH-AMERICAN  
Effective Date: 06/29/2009  
Expire Date: 06/29/2010  
Owner ID: 20385  
Owner Name: 7-ELEVEN INC - GASOLINE COMP DEPT 0148  
Owner Address: PO BOX 711  
Owner Address2: ATTN: FL REGION COMPLIANCE MGR  
Owner City,St,Zip: DALLAS, TX 75221  
Contact: MILEI AVILES /CATHY WISE  
Resp Party Phone: 4072476750

Region: 3  
Facility ID: 8625302  
Facility Phone: 4072476750  
Facility Status: OPEN  
Facility Type: A  
Type Description: Retail Station  
DEP CO: P  
Financial Responsibility: INSURANCE  
Insurance Company: ZURICH-AMERICAN  
Effective Date: 06/29/2011  
Expire Date: 06/29/2012  
Owner ID: 20385  
Owner Name: 7-ELEVEN INC - GASOLINE COMP DEPT 0148  
Owner Address: PO BOX 711

Map ID  
Direction  
Distance  
Elevation

MAP FINDINGS

Site

Database(s)

EDR ID Number  
EPA ID Number

**7-ELEVEN STORE #38029 (Continued)**

**1000740322**

Owner Address2: ATTN: FL REGION COMPLIANCE MGR  
Owner City,St,Zip: DALLAS, TX 75221  
Contact: MILEI AVILES /CATHY WISE  
Resp Party Phone: 4072476750

Region: 3  
Facility ID: 8625302  
Facility Phone: 4072476750  
Facility Status: OPEN  
Facility Type: A  
Type Description: Retail Station  
DEP CO: P  
Financial Responsibility: INSURANCE  
Insurance Company: ZURICH-AMERICAN  
Effective Date: 06/29/2012  
Expire Date: 06/29/2013  
Owner ID: 20385  
Owner Name: 7-ELEVEN INC - GASOLINE COMP DEPT 0148  
Owner Address: PO BOX 711  
Owner Address2: ATTN: FL REGION COMPLIANCE MGR  
Owner City,St,Zip: DALLAS, TX 75221  
Contact: MILEI AVILES /CATHY WISE  
Resp Party Phone: 4072476750

**DD442 PALMA CEIA VILLAGE SHOPPING CTR**  
**ESE 3225 MACDILL AVE**  
**1/4-1/2 TAMPA, FL 33606**  
**0.346 mi.**  
**1829 ft. Site 1 of 2 in cluster DD**

**FL LUST U001356382**  
**FL UST N/A**

**Actual:** LUST:  
**15 ft.** Region: STATE  
**Focus Map:** Facility Id: 9200229  
**9** Facility Status: CLOSED  
Facility Type: C - Fuel user/Non-retail  
Facility Phone: (813)745-3447  
Facility Cleanup Rank: Not reported  
District: Southwest District  
Lat/Long (dms): 27 54 57.702 / 82 29 39.9558  
Section: Not reported  
Township: Not reported  
Range: Not reported  
Feature: Not reported  
Method: UNVR  
Datum: 0  
Score: 10  
Score Effective Date: 1997-11-04 00:00:00  
Score When Ranked: Not reported  
Operator: CROSSLAND SAVINGS FSB  
Name Update: Not reported  
Address Update: Not reported

**Petroleum Cleanup PCT Facility Score:**

Facility Cleanup Status: CMPL - COMPLETED  
Contact: SCHAFFER, PETER  
Contact Company: ABACO-PALMA CEIA INC  
Contact Address: 14499 N DALE MABRY #230  
Contact City/State/Zip: TAMPA, FL 33618

Map ID  
Direction  
Distance  
Elevation

MAP FINDINGS

Site

Database(s)

EDR ID Number  
EPA ID Number

**PALMA CEIA VILLAGE SHOPPING CTR (Continued)**

**U001356382**

Phone: (813)264-2440  
Bad Address Ind: N  
State: FL  
Zip: 33606  
Score: 10  
Score Effective Date: 1997-11-04 00:00:00  
Related Party ID: 37119  
Primary RP Role: ACCOUNT OWNER  
RP Begin Date: 1994-04-25  
RP Zip: Not reported  
RP Extension: Not reported

**Discharge Cleanup Summary:**

Discharge Date: 12/6/1991  
PCT Discharge Combined: Not reported  
Cleanup Required: R - CLEANUP REQUIRED  
Discharge Cleanup Status: SRCR - SRCR COMPLETE  
Disch Cleanup Status Date: 10/30/2000  
Cleanup Work Status: COMPLETED  
Information Source: A - ABANDONED TANK RESTORATION  
Other Source Description: Not reported  
Eligibility Indicator: E - ELIGIBLE  
Site Manager: MCKELVEY\_M  
Site Mgr End Date: 11/3/2000  
Tank Office: PCLP29 - HILLSBOROUGH ENVIRONMENTAL PROTECTION COMMISSION

**Petroleum Cleanup Program Eligibility:**

Facility ID: 9200229  
Discharge Date: 12/6/1991  
Pct Discharge Combined With: Not reported  
Cleanup Required: R - CLEANUP REQUIRED  
Discharge Cleanup Status: SRCR - SRCR COMPLETE  
Disch Cleanup Status Date: 10/30/2000  
Cleanup Work Status: COMPLETED  
Information Source: A - ABANDONED TANK RESTORATION  
Other Source Description: Not reported  
Application Received Date: 1/14/1992  
Cleanup Program: A - ABANDONED TANK RESTORATION PROGRAM  
Eligibility Status: 6/16/1992  
Elig Status Date: 6/16/1992  
Letter Of Intent Date: 1/14/1992  
Redetermined: No  
Inspection Date: 2/27/1992  
Site Manager: MCKELVEY\_M  
Site Mgr End Date: 11/3/2000  
Tank Office: PCLP29 - HILLSBOROUGH ENVIRONMENTAL PROTECTION COMMISSION  
Deductible Amount: 500  
Deductible Paid To Date: 500  
Co-Pay Amount: 0  
Co-Pay Paid To Date: 0  
Cap Amount: Not reported

**Contaminated Media:**

Discharge Date: 12/6/1991  
Pct Discharge Combined With: Not reported  
Cleanup Required: R - CLEANUP REQUIRED  
Discharge Cleanup Status: SRCR - SRCR COMPLETE  
Disch Cleanup Status Date: 10/30/2000

Map ID  
Direction  
Distance  
Elevation

MAP FINDINGS

Site

Database(s)

EDR ID Number  
EPA ID Number

**PALMA CEIA VILLAGE SHOPPING CTR (Continued)**

**U001356382**

Cleanup Work Status: COMPLETED  
Information Source: A - ABANDONED TANK RESTORATION  
Other Source Description: Not reported  
Elig Indicator: E - ELIGIBLE  
Site Manager: MCKELVEY\_M  
Site Mgr End Date: 11/3/2000  
Tank Office: PCLP29 - HILLSBOROUGH ENVIRONM  
Contaminated Drinking Wells: 0  
Contaminated Monitoring Well: Yes  
Contaminated Soil: Yes  
Contaminated Surface Water: No  
Contaminated Ground Water: Yes  
Pollutant: P - Generic Gasoline  
Pollutant Other Description: Not reported  
Gallons Discharged: Not reported

Task Information:  
District: SWD  
Facility ID: 9200229  
Facility Status: CLOSED  
Facility Type: C - Fuel user/Non-retail -  
County: HILLSBOROUGH  
County ID: 29  
Cleanup Eligibility Status: E  
Source Effective Date: 10-18-2000  
Discharge Date: 12-06-1991  
Cleanup Required: R - CLEANUP REQUIRED  
Discharge Cleanup Status: SRCR - SRCR COMPLETE  
Disch Cleanup Status Date: 10-30-2000  
SRC Action Type: SRCR - SITE REHABILITATION COMPLETION REPORT  
SRC Submit Date: 06-28-2000  
SRC Review Date: 10-18-2000  
SRC Completion Status: A - APPROVED  
SRC Issue Date: 10-30-2000  
SRC Comment: Not reported  
Cleanup Work Status: COMPLETED  
Site Mgr: MCKELVEY\_M  
Site Mgr End Date: 11-03-2000  
Tank Office: PCLP29 - Hillsborough County  
SR Task ID: 46474  
SR Cleanup Responsible: -  
SR Funding Eligibility Type: -  
SR Actual Cost: Not reported  
SR Completion Date: Not reported  
SR Payment Date: Not reported  
SR Oral Date: Not reported  
SR Written Date: Not reported  
SR Soil Removal: Y  
SR Free Product Removal: Not reported  
SR Soil Tonnage Removed: 1151  
SR Soil Treatment: Not reported  
SR Other Treatment: Not reported  
SR Alternate Proc Received Date: Not reported  
SR Alternate Procedure Status: Not reported  
SR Alternate Procedure Status Date: Not reported  
SR Alternate Procedure Comments: IRA DONE 11/92. EXACT DATE OF COMPLETION UNKNOWN  
SA Task ID: 46475  
SA Cleanup Responsible: -

Map ID  
Direction  
Distance  
Elevation

MAP FINDINGS

Site

Database(s)

EDR ID Number  
EPA ID Number

**PALMA CEIA VILLAGE SHOPPING CTR (Continued)**

**U001356382**

SA Funding Eligibility Type: -  
SA Actual Cost: Not reported  
SA Completion Date: 07-29-1992  
SA Payment Date: Not reported  
RAP Task ID: 46476  
RAP Cleanup Responsible ID: RP - RESPONSIBLE PARTY  
RAP Funding Eligibility Type: -  
RAP Actual Cost: Not reported  
RAP Completion Date: 05-10-1993  
RAP Payment Date: Not reported  
RAP Last Order Approved: 1993-05-10 00:00:00  
RA Task ID: 46477  
RA Cleanup Responsible: RP - RESPONSIBLE PARTY  
RA Funding Eligibility Type: -  
RA Years to Complete: 2  
RA Actual Cost: Not reported

Click here for Florida Oculus:

UST:

Facility Id: 9200229  
Facility Status: CLOSED  
Type Description: Fuel user/Non-retail  
Facility Phone: 8137453447  
Region: STATE  
Positioning Method: UNVR  
Lat/Long (dms): 27 54 27 / 82 29 39

Owner:

Owner Id: 37119  
Owner Name: ABACO-PALMA CEIA INC  
Owner Address: 14499 N DALE MABRY #230  
Owner Address 2: Not reported  
Owner City,St,Zip: TAMPA, FL 33618  
Owner Contact: SCHAFFER, PETER  
Owner Phone: 8132642440

Tank Info:

Name: PALMA CEIA VILLAGE SHOPPING CTR  
Address: 3225 MACDILL AVE  
Tank Id: 1  
Status: Removed  
Status Date: Not reported  
Install Date: Not reported  
Substance: Vehicular diesel  
Content Description: Vehicular Diesel  
Gallons: 12000  
Vessel Indicator: TANK  
Tank Location: UNDERGROUND  
DEP Contractor: P

Name: PALMA CEIA VILLAGE SHOPPING CTR  
Address: 3225 MACDILL AVE  
Tank Id: 2  
Status: Removed  
Status Date: Not reported  
Install Date: Not reported

Map ID  
Direction  
Distance  
Elevation

MAP FINDINGS

Site

Database(s)

EDR ID Number  
EPA ID Number

**PALMA CEIA VILLAGE SHOPPING CTR (Continued)**

**U001356382**

Substance: Generic gasoline  
Content Description: Generic Gasoline  
Gallons: 2000  
Vessel Indicator: TANK  
Tank Location: UNDERGROUND  
DEP Contractor: P

[Click here for Florida Oculus:](#)

**443**  
**SSE**  
**1/4-1/2**  
**0.347 mi.**  
**1832 ft.**

**EXXON #4194-USHERWOOD**  
**4820 S HIMES AVE**  
**TAMPA, FL 33611**

**FL LUST**  
**FL UST**  
**FL DWM CONTAM**

**U001353989**  
**N/A**

**Actual:**  
**13 ft.**  
**Focus Map:**  
**12**

**LUST:**  
Region: STATE  
Facility Id: 8520597  
Facility Status: CLOSED  
Facility Type: A - Retail Station  
Facility Phone: (407)647-3776  
Facility Cleanup Rank: 8533  
District: Southwest District  
Lat/Long (dms): 27 53 38.26 / 82 30 6.22  
Section: Not reported  
Township: Not reported  
Range: Not reported  
Feature: Not reported  
Method: UNVR  
Datum: 0  
Score: 10  
Score Effective Date: 2012-09-05 00:00:00  
Score When Ranked: 10  
Operator: R W BYRD  
Name Update: Not reported  
Address Update: 2018-03-07 00:00:00

**Petroleum Cleanup PCT Facility Score:**

Facility Cleanup Status: ONGO - ONGOING  
Contact: ERIC MCPHEE  
Contact Company: EXXON MOBIL CORP  
Contact Address: 12265 W BAYAUD AVE #300  
Contact City/State/Zip: LAKEWOOD, CO 80228  
Phone: (303)986-8011  
Bad Address Ind: N  
State: FL  
Zip: 33611, 2933  
Score: 10  
Score Effective Date: 2012-09-05 00:00:00  
Related Party ID: 6789  
Primary RP Role: ACCOUNT OWNER  
RP Begin Date: 1988-12-31  
RP Zip: Not reported  
RP Extension: Not reported

**Discharge Cleanup Summary:**

Discharge Date: 4/12/1988

Map ID  
Direction  
Distance  
Elevation

MAP FINDINGS

Site

Database(s)

EDR ID Number  
EPA ID Number

**EXXON #4194-USHERWOOD (Continued)**

**U001353989**

PCT Discharge Combined: Not reported  
Cleanup Required: R - CLEANUP REQUIRED  
Discharge Cleanup Status: RA - RA ONGOING  
Disch Cleanup Status Date: 8/15/2000  
Cleanup Work Status: INACTIVE  
Information Source: E - EDI  
Other Source Description: Not reported  
Eligibility Indicator: E - ELIGIBLE  
Site Manager: KASSON\_R  
Site Mgr End Date: Not reported  
Tank Office: PCLP29 - HILLSBOROUGH ENVIRONMENTAL PROTECTION COMMISSION  
Discharge Date: 12/17/1986  
PCT Discharge Combined: Not reported  
Cleanup Required: R - CLEANUP REQUIRED  
Discharge Cleanup Status: RA - RA ONGOING  
Disch Cleanup Status Date: 8/15/2000  
Cleanup Work Status: INACTIVE  
Information Source: E - EDI  
Other Source Description: Not reported  
Eligibility Indicator: E - ELIGIBLE  
Site Manager: KASSON\_R  
Site Mgr End Date: Not reported  
Tank Office: PCLP29 - HILLSBOROUGH ENVIRONMENTAL PROTECTION COMMISSION

**Petroleum Cleanup Program Eligibility:**

Facility ID: 8520597  
Discharge Date: 4/12/1988  
Pct Discharge Combined With: Not reported  
Cleanup Required: R - CLEANUP REQUIRED  
Discharge Cleanup Status: RA - RA ONGOING  
Disch Cleanup Status Date: 8/15/2000  
Cleanup Work Status: INACTIVE  
Information Source: E - EDI  
Other Source Description: Not reported  
Application Received Date: 4/12/1988  
Cleanup Program: E - EARLY DETECTION INCENTIVE  
Eligibility Status: 4/26/2005  
Elig Status Date: 4/26/2005  
Letter Of Intent Date: Not reported  
Redetermined: No  
Inspection Date: Not reported  
Site Manager: KASSON\_R  
Site Mgr End Date: Not reported  
Tank Office: PCLP29 - HILLSBOROUGH ENVIRONMENTAL PROTECTION COMMISSION  
Deductible Amount: Not reported  
Deductible Paid To Date: 0  
Co-Pay Amount: Not reported  
Co-Pay Paid To Date: 0  
Cap Amount: Not reported  
Facility ID: 8520597  
Discharge Date: 12/17/1986  
Pct Discharge Combined With: Not reported  
Cleanup Required: R - CLEANUP REQUIRED  
Discharge Cleanup Status: RA - RA ONGOING  
Disch Cleanup Status Date: 8/15/2000  
Cleanup Work Status: INACTIVE  
Information Source: E - EDI  
Other Source Description: Not reported



Map ID  
Direction  
Distance  
Elevation

MAP FINDINGS

Site

Database(s)

EDR ID Number  
EPA ID Number

**EXXON #4194-USHERWOOD (Continued)**

**U001353989**

Application Received Date: 1/21/1987  
Cleanup Program: E - EARLY DETECTION INCENTIVE  
Eligibility Status: 12/27/1990  
Elig Status Date: 12/27/1990  
Letter Of Intent Date: 3/9/1987  
Redetermined: No  
Inspection Date: 3/12/1987  
Site Manager: KASSON\_R  
Site Mgr End Date: Not reported  
Tank Office: PCLP29 - HILLSBOROUGH ENVIRONMENTAL PROTECTION COMMISSION  
Deductible Amount: Not reported  
Deductible Paid To Date: 0  
Co-Pay Amount: Not reported  
Co-Pay Paid To Date: 0  
Cap Amount: Not reported

Contaminated Media:

Discharge Date: 4/12/1988  
Pct Discharge Combined With: Not reported  
Cleanup Required: R - CLEANUP REQUIRED  
Discharge Cleanup Status: RA - RA ONGOING  
Disch Cleanup Status Date: 8/15/2000  
Cleanup Work Status: INACTIVE  
Information Source: E - EDI  
Other Source Description: Not reported  
Elig Indicator: E - ELIGIBLE  
Site Manager: KASSON\_R  
Site Mgr End Date: Not reported  
Tank Office: PCLP29 - HILLSBOROUGH ENVIRONM  
Contaminated Drinking Wells: Not reported  
Contaminated Monitoring Well: Not reported  
Contaminated Soil: Not reported  
Contaminated Surface Water: Not reported  
Contaminated Ground Water: Not reported  
Pollutant: B - Unleaded Gas  
Pollutant Other Description: Not reported  
Gallons Discharged: 120  
Discharge Date: 12/17/1986  
Pct Discharge Combined With: Not reported  
Cleanup Required: R - CLEANUP REQUIRED  
Discharge Cleanup Status: RA - RA ONGOING  
Disch Cleanup Status Date: 8/15/2000  
Cleanup Work Status: INACTIVE  
Information Source: E - EDI  
Other Source Description: Not reported  
Elig Indicator: E - ELIGIBLE  
Site Manager: KASSON\_R  
Site Mgr End Date: Not reported  
Tank Office: PCLP29 - HILLSBOROUGH ENVIRONM  
Contaminated Drinking Wells: Not reported  
Contaminated Monitoring Well: Not reported  
Contaminated Soil: Not reported  
Contaminated Surface Water: Not reported  
Contaminated Ground Water: Not reported  
Pollutant: B - Unleaded Gas  
Pollutant Other Description: Not reported  
Gallons Discharged: 595

Map ID  
Direction  
Distance  
Elevation

MAP FINDINGS

Site

Database(s)

EDR ID Number  
EPA ID Number

**EXXON #4194-USHERWOOD (Continued)**

**U001353989**

Task Information:

District: SWD  
Facility ID: 8520597  
Facility Status: CLOSED  
Facility Type: A - Retail Station -  
County: HILLSBOROUGH  
County ID: 29  
Cleanup Eligibility Status: E  
Source Effective Date: Not reported  
Discharge Date: 04-12-1988  
Cleanup Required: R - CLEANUP REQUIRED  
Discharge Cleanup Status: RA - RA ONGOING  
Disch Cleanup Status Date: 08-15-2000  
SRC Action Type: -  
SRC Submit Date: Not reported  
SRC Review Date: Not reported  
SRC Completion Status: -  
SRC Issue Date: Not reported  
SRC Comment: Not reported  
Cleanup Work Status: INACTIVE  
Site Mgr: KASSON\_R  
Site Mgr End Date: Not reported  
Tank Office: PCLP29 - Hillsborough County  
SR Task ID: Not reported  
SR Cleanup Responsible: -  
SR Funding Eligibility Type: -  
SR Actual Cost: Not reported  
SR Completion Date: Not reported  
SR Payment Date: Not reported  
SR Oral Date: Not reported  
SR Written Date: Not reported  
SR Soil Removal: Not reported  
SR Free Product Removal: Not reported  
SR Soil Tonnage Removed: Not reported  
SR Soil Treatment: Not reported  
SR Other Treatment: Not reported  
SR Alternate Proc Received Date: Not reported  
SR Alternate Procedure Status: Not reported  
SR Alternate Procedure Status Date: Not reported  
SR Alternate Procedure Comments: Not reported  
SA Task ID: 93888  
SA Cleanup Responsible: -  
SA Funding Eligibility Type: -  
SA Actual Cost: Not reported  
SA Completion Date: Not reported  
SA Payment Date: Not reported  
RAP Task ID: 67633  
RAP Cleanup Responsible ID: -  
RAP Funding Eligibility Type: -  
RAP Actual Cost: Not reported  
RAP Completion Date: Not reported  
RAP Payment Date: Not reported  
RAP Last Order Approved: Not reported  
RA Task ID: 64811  
RA Cleanup Responsible: -  
RA Funding Eligibility Type: -  
RA Years to Complete: Not reported

Map ID  
Direction  
Distance  
Elevation

MAP FINDINGS

Site

Database(s)

EDR ID Number  
EPA ID Number

**EXXON #4194-USHERWOOD (Continued)**

**U001353989**

RA Actual Cost: Not reported  
District: SWD  
Facility ID: 8520597  
Facility Status: CLOSED  
Facility Type: A - Retail Station -  
County: HILLSBOROUGH  
County ID: 29  
Cleanup Eligibility Status: E  
Source Effective Date: Not reported  
Discharge Date: 12-17-1986  
Cleanup Required: R - CLEANUP REQUIRED  
Discharge Cleanup Status: RA - RA ONGOING  
Disch Cleanup Status Date: 08-15-2000  
SRC Action Type: -  
SRC Submit Date: Not reported  
SRC Review Date: Not reported  
SRC Completion Status: -  
SRC Issue Date: Not reported  
SRC Comment: Not reported  
Cleanup Work Status: INACTIVE  
Site Mgr: KASSON\_R  
Site Mgr End Date: Not reported  
Tank Office: PCLP29 - Hillsborough County  
SR Task ID: Not reported  
SR Cleanup Responsible: -  
SR Funding Eligibility Type: -  
SR Actual Cost: Not reported  
SR Completion Date: Not reported  
SR Payment Date: Not reported  
SR Oral Date: Not reported  
SR Written Date: Not reported  
SR Soil Removal: Not reported  
SR Free Product Removal: Not reported  
SR Soil Tonnage Removed: Not reported  
SR Soil Treatment: Not reported  
SR Other Treatment: Not reported  
SR Alternate Proc Received Date: Not reported  
SR Alternate Procedure Status: Not reported  
SR Alternate Procedure Status Date: Not reported  
SR Alternate Procedure Comments: Not reported  
SA Task ID: 49956  
SA Cleanup Responsible: -  
SA Funding Eligibility Type: -  
SA Actual Cost: Not reported  
SA Completion Date: Not reported  
SA Payment Date: Not reported  
RAP Task ID: 69034  
RAP Cleanup Responsible ID: -  
RAP Funding Eligibility Type: -  
RAP Actual Cost: Not reported  
RAP Completion Date: Not reported  
RAP Payment Date: Not reported  
RAP Last Order Approved: Not reported  
RA Task ID: 64812  
RA Cleanup Responsible: -  
RA Funding Eligibility Type: -  
RA Years to Complete: Not reported

Map ID  
Direction  
Distance  
Elevation

MAP FINDINGS

Site

Database(s)

EDR ID Number  
EPA ID Number

**EXXON #4194-USHERWOOD (Continued)**

**U001353989**

RA Actual Cost: Not reported

[Click here for Florida Oculus:](#)

UST:

Facility Id: 8520597  
Facility Status: CLOSED  
Type Description: Retail Station  
Facility Phone: 4076473776  
Region: STATE  
Positioning Method: UNVR  
Lat/Long (dms): 27 53 36 / 82 30 7

Owner:

Owner Id: 6789  
Owner Name: EXXON MOBIL CORP  
Owner Address: 12265 W BAYAUD AVE #300  
Owner Address 2: \*\*\* USE STCM-14745 \*\*\*  
Owner City,St,Zip: LAKEWOOD, CO 80228  
Owner Contact: ERIC MCPHEE  
Owner Phone: 3039868011

Tank Info:

Name: EXXON #4194-USHERWOOD  
Address: 4820 S HIMES AVE  
Tank Id: 1  
Status: Removed  
Status Date: 11/30/1992  
Install Date: 2/1/1984  
Substance: Waste oil  
Content Description: Waste Oil  
Gallons: 1000  
Vessel Indicator: TANK  
Tank Location: UNDERGROUND  
DEP Contractor: P

Name: EXXON #4194-USHERWOOD  
Address: 4820 S HIMES AVE  
Tank Id: 2  
Status: Removed  
Status Date: 11/30/1992  
Install Date: 2/1/1984  
Substance: Unleaded gas  
Content Description: Unleaded Gas  
Gallons: 6000  
Vessel Indicator: TANK  
Tank Location: UNDERGROUND  
DEP Contractor: P

Name: EXXON #4194-USHERWOOD  
Address: 4820 S HIMES AVE  
Tank Id: 3  
Status: Removed  
Status Date: 11/30/1992  
Install Date: 2/1/1984  
Substance: Unleaded gas  
Content Description: Unleaded Gas

Map ID  
Direction  
Distance  
Elevation

MAP FINDINGS

Site

Database(s)

EDR ID Number  
EPA ID Number

**EXXON #4194-USHERWOOD (Continued)**

**U001353989**

Gallons: 8000  
Vessel Indicator: TANK  
Tank Location: UNDERGROUND  
DEP Contractor: P

Name: EXXON #4194-USHERWOOD  
Address: 4820 S HIMES AVE  
Tank Id: 4  
Status: Removed  
Status Date: 11/30/1992  
Install Date: 2/1/1984  
Substance: Unleaded gas  
Content Description: Unleaded Gas  
Gallons: 6000  
Vessel Indicator: TANK  
Tank Location: UNDERGROUND  
DEP Contractor: P

Name: EXXON #4194-USHERWOOD  
Address: 4820 S HIMES AVE  
Tank Id: 5  
Status: Removed  
Status Date: 9/30/1990  
Install Date: 7/1/1966  
Substance: Waste oil  
Content Description: Waste Oil  
Gallons: 550  
Vessel Indicator: TANK  
Tank Location: UNDERGROUND  
DEP Contractor: P

[Click here for Florida Oculus:](#)

DWM CONTAM:  
Program Site Id: 8520597  
Lat DD: 27  
Lat MM: 53  
Lat SS: 38.26  
Long DD: 82  
Long MM: 30  
Long SS: 6.22  
Office/ District: SWD  
Program Area: Storage Tanks  
Offsite Contamination: Not reported  
Project Manager: Not reported  
Priority Score: 10  
Datum: 0  
Method: UNVR  
Facility Status: CLOSED  
Feature: Not reported  
Section: Not reported  
Township: Not reported  
Range: Not reported  
Staff Assigned: Not reported  
Priority (Y/N): Not reported

Map ID  
Direction  
Distance  
Elevation

MAP FINDINGS

Site

Database(s)

EDR ID Number  
EPA ID Number

**444**      **PRONTO CAR WASH**  
**SSE**      **3622 W GANDY BLVD**  
**1/4-1/2**    **TAMPA, FL 33611**  
**0.348 mi.**  
**1838 ft.**

**FL LUST**    **U001354510**  
**FL UST**      **N/A**  
**FL CLEANUP SITES**  
**FL DWM CONTAM**

**Actual:**  
**12 ft.**  
**Focus Map:**  
**12**

**LUST:**  
Region:                    STATE  
Facility Id:                8625281  
Facility Status:          CLOSED  
Facility Type:            A - Retail Station  
Facility Phone:          (813)837-7333  
Facility Cleanup Rank:   8533  
District:                  Southwest District  
Lat/Long (dms):        27 53 34.368 / 82 30 11.7036  
Section:                  9  
Township:                30S  
Range:                    18E  
Feature:                  Not reported  
Method:                  UNVR  
Datum:                    0  
Score:                    10  
Score Effective Date:    2013-06-25 00:00:00  
Score When Ranked:    10  
Operator:                PRONT CAR WASH  
Name Update:            Not reported  
Address Update:        Not reported

**Petroleum Cleanup PCT Facility Score:**  
Facility Cleanup Status:    ONGO - ONGOING  
Contact:                    DANIEL REED  
Contact Company:          ANDERSON VENTURES INC  
Contact Address:          575 2ND AVE S  
Contact City/State/Zip:    SAINT PETERSBURG, FL 33701  
Phone:                    (727)327-1900  
Bad Address Ind:          N  
State:                    FL  
Zip:                        33611, 2608  
Score:                    10  
Score Effective Date:    2013-06-25 00:00:00  
Related Party ID:        829  
Primary RP Role:          ACCOUNT OWNER  
RP Begin Date:            1986-05-15  
RP Zip:                    Not reported  
RP Extension:            Not reported

**Discharge Cleanup Summary:**  
Discharge Date:            5/9/1988  
PCT Discharge Combined:   Not reported  
Cleanup Required:        R - CLEANUP REQUIRED  
Discharge Cleanup Status:   RA - RA ONGOING  
Disch Cleanup Status Date: 5/10/1995  
Cleanup Work Status:      INACTIVE  
Information Source:        E - EDI  
Other Source Description:   Not reported  
Eligibility Indicator:      E - ELIGIBLE  
Site Manager:            DOWMAN\_C  
Site Mgr End Date:        Not reported  
Tank Office:              PCLP29 - HILLSBOROUGH ENVIRONMENTAL PROTECTION COMMISSION

Map ID  
Direction  
Distance  
Elevation

MAP FINDINGS

Site

Database(s)

EDR ID Number  
EPA ID Number

**PRONTO CAR WASH (Continued)**

**U001354510**

Petroleum Cleanup Program Eligibility:

Facility ID: 8625281  
Discharge Date: 5/9/1988  
Pct Discharge Combined With: Not reported  
Cleanup Required: R - CLEANUP REQUIRED  
Discharge Cleanup Status: RA - RA ONGOING  
Disch Cleanup Status Date: 5/10/1995  
Cleanup Work Status: INACTIVE  
Information Source: E - EDI  
Other Source Description: Not reported  
Application Received Date: 5/17/1988  
Cleanup Program: E - EARLY DETECTION INCENTIVE  
Eligibility Status: 10/26/1989  
Elig Status Date: 10/26/1989  
Letter Of Intent Date: 5/17/1988  
Redetermined: No  
Inspection Date: 7/25/1988  
Site Manager: DOWMAN\_C  
Site Mgr End Date: Not reported  
Tank Office: PCLP29 - HILLSBOROUGH ENVIRONMENTAL PROTECTION COMMISSION  
Deductible Amount: Not reported  
Deductible Paid To Date: 0  
Co-Pay Amount: Not reported  
Co-Pay Paid To Date: 0  
Cap Amount: Not reported

Contaminated Media:

Discharge Date: 5/9/1988  
Pct Discharge Combined With: Not reported  
Cleanup Required: R - CLEANUP REQUIRED  
Discharge Cleanup Status: RA - RA ONGOING  
Disch Cleanup Status Date: 5/10/1995  
Cleanup Work Status: INACTIVE  
Information Source: E - EDI  
Other Source Description: Not reported  
Elig Indicator: E - ELIGIBLE  
Site Manager: DOWMAN\_C  
Site Mgr End Date: Not reported  
Tank Office: PCLP29 - HILLSBOROUGH ENVIRONM  
Contaminated Drinking Wells: 0  
Contaminated Monitoring Well: Yes  
Contaminated Soil: Yes  
Contaminated Surface Water: No  
Contaminated Ground Water: Yes  
Pollutant: B - Unleaded Gas  
Pollutant Other Description: Not reported  
Gallons Discharged: Not reported

Task Information:

District: SWD  
Facility ID: 8625281  
Facility Status: CLOSED  
Facility Type: A - Retail Station -  
HILLSBOROUGH  
County: 29  
County ID: 29  
Cleanup Eligibility Status: E  
Source Effective Date: Not reported  
Discharge Date: 05-09-1988

Map ID  
Direction  
Distance  
Elevation

MAP FINDINGS

Site

Database(s)

EDR ID Number  
EPA ID Number

**PRONTO CAR WASH (Continued)**

**U001354510**

Cleanup Required: R - CLEANUP REQUIRED  
Discharge Cleanup Status: RA - RA ONGOING  
Disch Cleanup Status Date: 05-10-1995  
SRC Action Type: -  
SRC Submit Date: Not reported  
SRC Review Date: Not reported  
SRC Completion Status: -  
SRC Issue Date: Not reported  
SRC Comment: Not reported  
Cleanup Work Status: INACTIVE  
Site Mgr: DOWMAN\_C  
Site Mgr End Date: Not reported  
Tank Office: PCLP29 - Hillsborough County  
SR Task ID: 49067  
SR Cleanup Responsible: RP - RESPONSIBLE PARTY  
SR Funding Eligibility Type: -  
SR Actual Cost: \$20,631.00  
SR Completion Date: Not reported  
SR Payment Date: 10-19-1990  
SR Oral Date: Not reported  
SR Written Date: 11-18-1988  
SR Soil Removal: Y  
SR Free Product Removal: Not reported  
SR Soil Tonnage Removed: Not reported  
SR Soil Treatment: Not reported  
SR Other Treatment: Not reported  
SR Alternate Proc Received Date: Not reported  
SR Alternate Procedure Status: Not reported  
SR Alternate Procedure Status Date: Not reported  
SR Alternate Procedure Comments: Not reported  
SA Task ID: 49068  
SA Cleanup Responsible: RP - RESPONSIBLE PARTY  
SA Funding Eligibility Type: -  
SA Actual Cost: \$40,334.58  
SA Completion Date: 08-20-1991  
SA Payment Date: 03-10-1993  
RAP Task ID: 49069  
RAP Cleanup Responsible ID: RP - RESPONSIBLE PARTY  
RAP Funding Eligibility Type: -  
RAP Actual Cost: Not reported  
RAP Completion Date: 07-27-1994  
RAP Payment Date: Not reported  
RAP Last Order Approved: 1994-07-27 00:00:00  
RA Task ID: 49070  
RA Cleanup Responsible: RP - RESPONSIBLE PARTY  
RA Funding Eligibility Type: -  
RA Years to Complete: Not reported  
RA Actual Cost: Not reported

[Click here for Florida Oculus:](#)

UST:

Facility Id: 8625281  
Facility Status: CLOSED  
Type Description: Retail Station  
Facility Phone: 8138377333  
Region: STATE



Map ID  
Direction  
Distance  
Elevation

MAP FINDINGS

Site

Database(s)

EDR ID Number  
EPA ID Number

**PRONTO CAR WASH (Continued)**

**U001354510**

Positioning Method: UNVR  
Lat/Long (dms): 27 53 36 / 82 30 10

Owner:  
Owner Id: 829  
Owner Name: ANDERSON VENTURES INC  
Owner Address: 575 2ND AVE S  
Owner Address 2: ATTN: DANIEL REED  
Owner City,St,Zip: SAINT PETERSBURG, FL 33701  
Owner Contact: DANIEL REED  
Owner Phone: 7273271900

Tank Info:  
Name: PRONTO CAR WASH  
Address: 3622 W GANDY BLVD  
Tank Id: 1  
Status: Removed  
Status Date: 11/30/1988  
Install Date: 5/1/1969  
Substance: Unleaded gas  
Content Description: Unleaded Gas  
Gallons: 10000  
Vessel Indicator: TANK  
Tank Location: UNDERGROUND  
DEP Contractor: P

Name: PRONTO CAR WASH  
Address: 3622 W GANDY BLVD  
Tank Id: 2  
Status: Removed  
Status Date: 11/30/1988  
Install Date: 5/1/1969  
Substance: Unleaded gas  
Content Description: Unleaded Gas  
Gallons: 10000  
Vessel Indicator: TANK  
Tank Location: UNDERGROUND  
DEP Contractor: P

[Click here for Florida Oculus:](#)

**CLEANUP SITES:**

DEP Cleanup Site Key: 58713467  
Source Database Name: Storage Tank Contamination Monitoring  
Source Database Id: 8625281  
CPAC Program Area Id: TK  
CLLC Cleanup Category Key: PETRO  
RSC2 Remediation Status Key: ACTIVE  
Data Load Date: 05/28/2019  
OC3 Office Id: SWD  
Physical Address Line 2: Not reported  
OIC Object Of Interest Id: FACIL  
PC2 Proximity Id: ADMIN  
Calc Coordinates Accuracy Level Id: 4  
CMC2 Coordinate Method Id: Digital Aerial Photography With Ground Control  
DC4 Datum Id: North American Datum of 1983

Map ID  
Direction  
Distance  
Elevation

MAP FINDINGS

Site

Database(s)

EDR ID Number  
EPA ID Number

**PRONTO CAR WASH (Continued)**

**U001354510**

VSC1 Verification Status: REVIEWED  
 Collect Username: KOCHER\_FF\_1  
 Collect Date: 06/21/2013  
 Collect Affiliation: YORK  
 Map Source: imagery\_04\_09  
 Map Source Scale: 1250  
 Interpolation Scale: Not reported  
 Verifier Username: KOCHER\_FF\_1  
 Verifier Affiliation: YORK  
 Verification Date: 06/21/2013  
 Verified Coordinate Method Id: Digital Aerial Photography With Ground Control  
 Source Database Name Code: STCM  
 CMC2 Coordinate Method ID Code: DPHO  
 DC4 Datum ID Code: NAD83  
 Verified Coordinate Method ID Code: DPHO  
 Comments: Not reported  
 Latitude/Longitude (deg/min/sec): 27 53 34.368 / 82 30 11.7036

**DWM CONTAM:**

Program Site Id: 8625281  
 Lat DD: 27  
 Lat MM: 53  
 Lat SS: 34.368  
 Long DD: 82  
 Long MM: 30  
 Long SS: 11.7036  
 Office/ District: SWD  
 Program Area: Storage Tanks  
 Offsite Contamination: Not reported  
 Project Manager: Not reported  
 Priority Score: 10  
 Datum: 0  
 Method: UNVR  
 Facility Status: CLOSED  
 Feature: Not reported  
 Section: 9  
 Township: 30S  
 Range: 18E  
 Staff Assigned: Not reported  
 Priority (Y/N): Not reported

**DC445 GORDON PROPERTY**  
**East 858 CHANNELSIDE DR**  
**1/4-1/2 TAMPA, FL 33602**  
**0.353 mi.**  
**1865 ft. Site 2 of 2 in cluster DC**

**FL LUST S123347264**  
**FL CLEANUP SITES N/A**  
**FL DWM CONTAM**

**Actual:** 5 ft. LUST:  
 Region: STATE  
 Facility Id: 9501598  
 Facility Status: CLOSED  
 Facility Type: C - Fuel user/Non-retail  
 Facility Phone: (813)920-4487  
 Facility Cleanup Rank: 8533  
 District: Southwest District  
 Lat/Long (dms): 27 56 48.7572 / 82 26 45.528  
 Section: 19

**Focus Map:**  
**7**

Map ID  
Direction  
Distance  
Elevation

MAP FINDINGS

Site

Database(s)

EDR ID Number  
EPA ID Number

**GORDON PROPERTY (Continued)**

**S123347264**

Township: 29S  
Range: 19E  
Feature: Not reported  
Method: UNVR  
Datum: Not reported  
Score: 10  
Score Effective Date: 1999-09-03 00:00:00  
Score When Ranked: 10  
Operator: BOB GORDON  
Name Update: Not reported  
Address Update: 2018-12-17 00:00:00

**Discharge Cleanup Summary:**

Discharge Date: 2/27/1995  
PCT Discharge Combined: Not reported  
Cleanup Required: R - CLEANUP REQUIRED  
Discharge Cleanup Status: SA - SA ONGOING  
Disch Cleanup Status Date: Not reported  
Cleanup Work Status: INACTIVE  
Information Source: C - CLOSURE REPORT  
Other Source Description: Not reported  
Eligibility Indicator: E - ELIGIBLE  
Site Manager: TROMER\_J  
Site Mgr End Date: Not reported  
Tank Office: PCTM5 - PETROLEUM CLEANUP TEAM 5

**Petroleum Cleanup Program Eligibility:**

Facility ID: 9501598  
Discharge Date: 2/27/1995  
Pct Discharge Combined With: Not reported  
Cleanup Required: R - CLEANUP REQUIRED  
Discharge Cleanup Status: SA - SA ONGOING  
Disch Cleanup Status Date: Not reported  
Cleanup Work Status: INACTIVE  
Information Source: C - CLOSURE REPORT  
Other Source Description: Not reported  
Application Received Date: 4/13/1995  
Cleanup Program: A - ABANDONED TANK RESTORATION PROGRAM  
Eligibility Status: 4/25/1995  
Elig Status Date: 4/25/1995  
Letter Of Intent Date: Not reported  
Redetermined: No  
Inspection Date: 3/29/1995  
Site Manager: TROMER\_J  
Site Mgr End Date: Not reported  
Tank Office: PCTM5 - PETROLEUM CLEANUP TEAM 5  
Deductible Amount: 500  
Deductible Paid To Date: 0  
Co-Pay Amount: 0  
Co-Pay Paid To Date: 0  
Cap Amount: Not reported

**Contaminated Media:**

Discharge Date: 2/27/1995  
Pct Discharge Combined With: Not reported  
Cleanup Required: R - CLEANUP REQUIRED  
Discharge Cleanup Status: SA - SA ONGOING  
Disch Cleanup Status Date: Not reported  
Cleanup Work Status: INACTIVE

Map ID  
Direction  
Distance  
Elevation

MAP FINDINGS

Site

Database(s)

EDR ID Number  
EPA ID Number

**GORDON PROPERTY (Continued)**

**S123347264**

Information Source: C - CLOSURE REPORT  
Other Source Description: Not reported  
Elig Indicator: E - ELIGIBLE  
Site Manager: TROMER\_J  
Site Mgr End Date: Not reported  
Tank Office: PCTM5 - PETROLEUM CLEANUP TEAM  
Contaminated Drinking Wells: 0  
Contaminated Monitoring Well: No  
Contaminated Soil: Yes  
Contaminated Surface Water: No  
Contaminated Ground Water: No  
Pollutant: A - Leaded Gas  
Pollutant Other Description: Not reported  
Gallons Discharged: Not reported

Task Information:  
District: SWD  
Facility ID: 9501598  
Facility Status: CLOSED  
Facility Type: C - Fuel user/Non-retail -  
County: HILLSBOROUGH  
County ID: 29  
Cleanup Eligibility Status: E  
Source Effective Date: Not reported  
Discharge Date: 02-27-1995  
Cleanup Required: R - CLEANUP REQUIRED  
Discharge Cleanup Status: ENTD - ELIGIBLE - NO TASK LEVEL DATA  
Disch Cleanup Status Date: 04-25-1995  
SRC Action Type: -  
SRC Submit Date: Not reported  
SRC Review Date: Not reported  
SRC Completion Status: -  
SRC Issue Date: Not reported  
SRC Comment: Not reported  
Cleanup Work Status: INACTIVE  
Site Mgr: MCKELVEY\_M  
Site Mgr End Date: 03-11-1999  
Tank Office: PCLP29 - Hillsborough County  
SR Task ID: Not reported  
SR Cleanup Responsible: -  
SR Funding Eligibility Type: -  
SR Actual Cost: Not reported  
SR Completion Date: Not reported  
SR Payment Date: Not reported  
SR Oral Date: Not reported  
SR Written Date: Not reported  
SR Soil Removal: Not reported  
SR Free Product Removal: Not reported  
SR Soil Tonnage Removed: Not reported  
SR Soil Treatment: Not reported  
SR Other Treatment: Not reported  
SR Alternate Proc Received Date: Not reported  
SR Alternate Procedure Status: Not reported  
SR Alternate Procedure Status Date: Not reported  
SR Alternate Procedure Comments: Not reported  
SA Task ID: 45670  
SA Cleanup Responsible: -  
SA Funding Eligibility Type: -

Map ID  
Direction  
Distance  
Elevation

MAP FINDINGS

Site

Database(s)

EDR ID Number  
EPA ID Number

**GORDON PROPERTY (Continued)**

**S123347264**

SA Actual Cost: Not reported  
SA Completion Date: Not reported  
SA Payment Date: Not reported  
RAP Task ID: 45671  
RAP Cleanup Responsible ID: ST - STATE  
RAP Funding Eligibility Type: -  
RAP Actual Cost: Not reported  
RAP Completion Date: Not reported  
RAP Payment Date: Not reported  
RAP Last Order Approved: Not reported  
RA Task ID: 45672  
RA Cleanup Responsible: ST - STATE  
RA Funding Eligibility Type: -  
RA Years to Complete: Not reported  
RA Actual Cost: Not reported

[Click here for Florida Oculus:](#)

**CLEANUP SITES:**

DEP Cleanup Site Key: 58714541  
Source Database Name: Storage Tank Contamination Monitoring  
Source Database Id: 9501598  
CPAC Program Area Id: TK  
CLLC Cleanup Category Key: PETRO  
RSC2 Remediation Status Key: ACTIVE  
Data Load Date: 05/28/2019  
OC3 Office Id: SWD  
Physical Address Line 2: Not reported  
OIC Object Of Interest Id: FACIL  
PC2 Proximity Id: EXACT  
Calc Coordinates Accuracy Level Id: 4  
CMC2 Coordinate Method Id: Digital Aerial Photography With Ground Control  
DC4 Datum Id: High Accuracy Reference Network  
VSC1 Verification Status: REVIEWED  
Collect Username: CARPENTER\_K  
Collect Date: 02/16/2010  
Collect Affiliation: TKHQ  
Map Source: 2004 DOQQs  
Map Source Scale: 10  
Interpolation Scale: Not reported  
Verifier Username: CARPENTER\_K  
Verifier Affiliation: YORK STB  
Verification Date: 02/16/2010  
Verified Coordinate Method Id: Digital Aerial Photography With Ground Control  
Source Database Name Code: STCM  
CMC2 Coordinate Method ID Code: DPHO  
DC4 Datum ID Code: HARN  
Verified Coordinate Method ID Code: DPHO  
Comments: Not reported  
Latitude/Longitude (deg/min/sec): 27 56 48.7572 / 82 26 45.528

**DWM CONTAM:**

Program Site Id: 9501598  
Lat DD: 27  
Lat MM: 56  
Lat SS: 48.7572

Map ID  
Direction  
Distance  
Elevation

MAP FINDINGS

Site

Database(s)

EDR ID Number  
EPA ID Number

**GORDON PROPERTY (Continued)**

**S123347264**

Long DD: 82  
Long MM: 26  
Long SS: 45.528  
Office/ District: SWD  
Program Area: Storage Tanks  
Offsite Contamination: Not reported  
Project Manager: Not reported  
Priority Score: 10  
Datum: Not reported  
Method: UNVR  
Facility Status: CLOSED  
Feature: Not reported  
Section: 19  
Township: 29S  
Range: 19E  
Staff Assigned: Not reported  
Priority (Y/N): Not reported

**DA446 J H WILLIAMS OIL CO**  
**WNW 3643 S DALE MABRY HWY**  
**1/4-1/2 TAMPA, FL 33629**  
**0.354 mi.**  
**1869 ft. Site 2 of 2 in cluster DA**

**FL LUST U001356096**  
**FL UST N/A**

**Actual:** LUST:  
**13 ft.** Region: STATE  
**Focus Map:** Facility Id: 9045659  
**8** Facility Status: CLOSED  
Facility Type: C - Fuel user/Non-retail  
Facility Phone: Not reported  
Facility Cleanup Rank: Not reported  
District: Southwest District  
Lat/Long (dms): 27 54 31.91 / 82 30 22.78  
Section: 33  
Township: 29S  
Range: 18E  
Feature: Not reported  
Method: UNVR  
Datum: 0  
Score: 31  
Score Effective Date: 1997-11-04 00:00:00  
Score When Ranked: Not reported  
Operator: J H WILLIAMS OILCO  
Name Update: Not reported  
Address Update: Not reported

**Petroleum Cleanup PCT Facility Score:**

Facility Cleanup Status: CMPL - COMPLETED  
Contact: ACCOUNTS PAYABLE  
Contact Company: J H WILLIAMS OIL CO INC  
Contact Address: PO BOX 439  
Contact City/State/Zip: TAMPA, FL 33601  
Phone: (813)917-8358  
Bad Address Ind: N  
State: FL  
Zip: 33629, 8608  
Score: 31  
Score Effective Date: 1997-11-04 00:00:00

Map ID  
Direction  
Distance  
Elevation

MAP FINDINGS

Site

Database(s)

EDR ID Number  
EPA ID Number

**J H WILLIAMS OIL CO (Continued)**

**U001356096**

Related Party ID: 11229  
Primary RP Role: ACCOUNT OWNER  
RP Begin Date: 1990-01-18  
RP Zip: 439  
RP Extension: Not reported

**Discharge Cleanup Summary:**

Discharge Date: 1/21/1991  
PCT Discharge Combined: Not reported  
Cleanup Required: R - CLEANUP REQUIRED  
Discharge Cleanup Status: NFA - NFA COMPLETE  
Disch Cleanup Status Date: 7/17/1991  
Cleanup Work Status: COMPLETED  
Information Source: D - DISCHARGE NOTIFICATION  
Other Source Description: Not reported  
Eligibility Indicator: E - ELIGIBLE  
Site Manager: MCKELVEY\_M  
Site Mgr End Date: 3/11/1999  
Tank Office: PCLP29 - HILLSBOROUGH ENVIRONMENTAL PROTECTION COMMISSION

**Petroleum Cleanup Program Eligibility:**

Facility ID: 9045659  
Discharge Date: 1/21/1991  
Pct Discharge Combined With: Not reported  
Cleanup Required: R - CLEANUP REQUIRED  
Discharge Cleanup Status: NFA - NFA COMPLETE  
Disch Cleanup Status Date: 7/17/1991  
Cleanup Work Status: COMPLETED  
Information Source: D - DISCHARGE NOTIFICATION  
Other Source Description: Not reported  
Application Received Date: 6/5/1992  
Cleanup Program: A - ABANDONED TANK RESTORATION PROGRAM  
Eligibility Status: 10/24/2006  
Elig Status Date: 10/24/2006  
Letter Of Intent Date: Not reported  
Redetermined: No  
Inspection Date: 3/25/1992  
Site Manager: MCKELVEY\_M  
Site Mgr End Date: 3/11/1999  
Tank Office: PCLP29 - HILLSBOROUGH ENVIRONMENTAL PROTECTION COMMISSION  
Deductible Amount: 500  
Deductible Paid To Date: 500  
Co-Pay Amount: Not reported  
Co-Pay Paid To Date: 0  
Cap Amount: Not reported

**Contaminated Media:**

Discharge Date: 1/21/1991  
Pct Discharge Combined With: Not reported  
Cleanup Required: R - CLEANUP REQUIRED  
Discharge Cleanup Status: NFA - NFA COMPLETE  
Disch Cleanup Status Date: 7/17/1991  
Cleanup Work Status: COMPLETED  
Information Source: D - DISCHARGE NOTIFICATION  
Other Source Description: Not reported  
Elig Indicator: E - ELIGIBLE  
Site Manager: MCKELVEY\_M  
Site Mgr End Date: 3/11/1999

Map ID  
Direction  
Distance  
Elevation

MAP FINDINGS

Site

Database(s)

EDR ID Number  
EPA ID Number

**J H WILLIAMS OIL CO (Continued)**

**U001356096**

Tank Office: PCLP29 - HILLSBOROUGH ENVIRONM  
Contaminated Drinking Wells: 0  
Contaminated Monitoring Well: No  
Contaminated Soil: Yes  
Contaminated Surface Water: No  
Contaminated Ground Water: Yes  
Pollutant: B - Unleaded Gas  
Pollutant Other Description: Not reported  
Gallons Discharged: Not reported  
Discharge Date: 1/21/1991  
Pct Discharge Combined With: Not reported  
Cleanup Required: R - CLEANUP REQUIRED  
Discharge Cleanup Status: NFA - NFA COMPLETE  
Disch Cleanup Status Date: 7/17/1991  
Cleanup Work Status: COMPLETED  
Information Source: D - DISCHARGE NOTIFICATION  
Other Source Description: Not reported  
Elig Indicator: E - ELIGIBLE  
Site Manager: MCKELVEY\_M  
Site Mgr End Date: 3/11/1999  
Tank Office: PCLP29 - HILLSBOROUGH ENVIRONM  
Contaminated Drinking Wells: 0  
Contaminated Monitoring Well: No  
Contaminated Soil: Yes  
Contaminated Surface Water: No  
Contaminated Ground Water: Yes  
Pollutant: K - Kerosene  
Pollutant Other Description: Not reported  
Gallons Discharged: Not reported  
Discharge Date: 1/21/1991  
Pct Discharge Combined With: Not reported  
Cleanup Required: R - CLEANUP REQUIRED  
Discharge Cleanup Status: NFA - NFA COMPLETE  
Disch Cleanup Status Date: 7/17/1991  
Cleanup Work Status: COMPLETED  
Information Source: D - DISCHARGE NOTIFICATION  
Other Source Description: Not reported  
Elig Indicator: E - ELIGIBLE  
Site Manager: MCKELVEY\_M  
Site Mgr End Date: 3/11/1999  
Tank Office: PCLP29 - HILLSBOROUGH ENVIRONM  
Contaminated Drinking Wells: 0  
Contaminated Monitoring Well: No  
Contaminated Soil: Yes  
Contaminated Surface Water: No  
Contaminated Ground Water: Yes  
Pollutant: L - Waste Oil  
Pollutant Other Description: Not reported  
Gallons Discharged: Not reported

**Task Information:**

District: SWD  
Facility ID: 9045659  
Facility Status: CLOSED  
Facility Type: C - Fuel user/Non-retail -  
County: HILLSBOROUGH  
County ID: 29  
Cleanup Eligibility Status: E



Map ID  
Direction  
Distance  
Elevation

MAP FINDINGS

Site

Database(s)

EDR ID Number  
EPA ID Number

**J H WILLIAMS OIL CO (Continued)**

**U001356096**

Source Effective Date: 07-09-1991  
Discharge Date: 01-21-1991  
Cleanup Required: R - CLEANUP REQUIRED  
Discharge Cleanup Status: NFA - NFA COMPLETE  
Disch Cleanup Status Date: 07-17-1991  
SRC Action Type: NFA - NO FURTHER ACTION  
SRC Submit Date: 06-17-1991  
SRC Review Date: 06-19-1991  
SRC Completion Status: A - APPROVED  
SRC Issue Date: 07-17-1991  
SRC Comment: Not reported  
Cleanup Work Status: COMPLETED  
Site Mgr: MCKELVEY\_M  
Site Mgr End Date: 03-11-1999  
Tank Office: PCLP29 - Hillsborough County  
SR Task ID: 74358  
SR Cleanup Responsible: -  
SR Funding Eligibility Type: -  
SR Actual Cost: Not reported  
SR Completion Date: 01-21-1991  
SR Payment Date: Not reported  
SR Oral Date: Not reported  
SR Written Date: Not reported  
SR Soil Removal: Y  
SR Free Product Removal: Not reported  
SR Soil Tonnage Removed: 102  
SR Soil Treatment: Not reported  
SR Other Treatment: Not reported  
SR Alternate Proc Received Date: Not reported  
SR Alternate Procedure Status: Not reported  
SR Alternate Procedure Status Date: Not reported  
SR Alternate Procedure Comments: Not reported  
SA Task ID: 46390  
SA Cleanup Responsible: -  
SA Funding Eligibility Type: -  
SA Actual Cost: Not reported  
SA Completion Date: 07-09-1991  
SA Payment Date: Not reported  
RAP Task ID: 46391  
RAP Cleanup Responsible ID: NA - NOT APPLICABLE  
RAP Funding Eligibility Type: -  
RAP Actual Cost: Not reported  
RAP Completion Date: Not reported  
RAP Payment Date: Not reported  
RAP Last Order Approved: Not reported  
RA Task ID: 46392  
RA Cleanup Responsible: NA - NOT APPLICABLE  
RA Funding Eligibility Type: -  
RA Years to Complete: 0  
RA Actual Cost: Not reported

[Click here for Florida Oculus:](#)

**UST:**

Facility Id: 9045659  
Facility Status: CLOSED  
Type Description: Fuel user/Non-retail

Map ID  
Direction  
Distance  
Elevation

MAP FINDINGS

Site

Database(s)

EDR ID Number  
EPA ID Number

**J H WILLIAMS OIL CO (Continued)**

**U001356096**

Facility Phone: Not reported  
Region: STATE  
Positioning Method: UNVR  
Lat/Long (dms): 27 54 30 / 82 30 25  
Owner:  
Owner Id: 11229  
Owner Name: J H WILLIAMS OIL CO INC  
Owner Address: PO BOX 439  
Owner Address 2: ATTN: ACCOUNTS PAYABLE  
Owner City,St,Zip: TAMPA, FL 33601  
Owner Contact: ACCOUNTS PAYABLE  
Owner Phone: 8139178358

Tank Info:  
Name: J H WILLIAMS OIL CO  
Address: 3643 S DALE MABRY HWY  
Tank Id: 1  
Status: Removed  
Status Date: 12/31/1989  
Install Date: Not reported  
Substance: Kerosene  
Content Description: Kerosene  
Gallons: 550  
Vessel Indicator: TANK  
Tank Location: UNDERGROUND  
DEP Contractor: P

Name: J H WILLIAMS OIL CO  
Address: 3643 S DALE MABRY HWY  
Tank Id: 2  
Status: Removed  
Status Date: 12/31/1989  
Install Date: Not reported  
Substance: Waste oil  
Content Description: Waste Oil  
Gallons: 550  
Vessel Indicator: TANK  
Tank Location: UNDERGROUND  
DEP Contractor: P

[Click here for Florida Oculus:](#)

**447**  
**NW**  
**1/4-1/2**  
**0.358 mi.**  
**1889 ft.**

**SPRINGLOCK SCAFFOLD**  
**602 S ARMENIA**  
**TAMPA, FL 33609**

**FL LUST** **U001356414**  
**FL UST** **N/A**

**Actual:**  
**22 ft.**  
**Focus Map:**  
**5**

LUST:  
Region: STATE  
Facility Id: 9201280  
Facility Status: CLOSED  
Facility Type: C - Fuel user/Non-retail  
Facility Phone: (813)872-5551  
Facility Cleanup Rank: Not reported  
District: Southwest District

Map ID  
Direction  
Distance  
Elevation

MAP FINDINGS

Site

Database(s)

EDR ID Number  
EPA ID Number

**SPRINGLOCK SCAFFOLD (Continued)**

**U001356414**

Lat/Long (dms): 27 56 18.17 / 82 29 4.11  
Section: 23  
Township: 29S  
Range: 18E  
Feature: Not reported  
Method: UNVR  
Datum: 0  
Score: Not reported  
Score Effective Date: Not reported  
Score When Ranked: Not reported  
Operator: SMITH, ED  
Name Update: Not reported  
Address Update: Not reported

**Petroleum Cleanup PCT Facility Score:**

Facility Cleanup Status: CMPL - COMPLETED  
Contact: ED SMITH  
Contact Company: SPRINGLOCK SCAFFOLD  
Contact Address: 602 S ARMENIA AVE  
Contact City/State/Zip: TAMPA, FL  
Phone: (813)872-5551  
Bad Address Ind: N  
State: FL  
Zip: 33609  
Score: Not reported  
Score Effective Date: Not reported  
Related Party ID: 20555  
Primary RP Role: ACCOUNT OWNER  
RP Begin Date: 1992-05-26  
RP Zip: Not reported  
RP Extension: Not reported

**Discharge Cleanup Summary:**

Discharge Date: 4/20/1992  
PCT Discharge Combined: Not reported  
Cleanup Required: R - CLEANUP REQUIRED  
Discharge Cleanup Status: NFA - NFA COMPLETE  
Disch Cleanup Status Date: 6/30/1993  
Cleanup Work Status: COMPLETED  
Information Source: D - DISCHARGE NOTIFICATION  
Other Source Description: Not reported  
Eligibility Indicator: I - INELIGIBLE  
Site Manager: MCKELVEY\_M  
Site Mgr End Date: 3/11/1999  
Tank Office: PCLP29 - HILLSBOROUGH ENVIRONMENTAL PROTECTION COMMISSION

**Contaminated Media:**

Discharge Date: 4/20/1992  
Pct Discharge Combined With: Not reported  
Cleanup Required: R - CLEANUP REQUIRED  
Discharge Cleanup Status: NFA - NFA COMPLETE  
Disch Cleanup Status Date: 6/30/1993  
Cleanup Work Status: COMPLETED  
Information Source: D - DISCHARGE NOTIFICATION  
Other Source Description: Not reported  
Elig Indicator: I - INELIGIBLE  
Site Manager: MCKELVEY\_M  
Site Mgr End Date: 3/11/1999

Map ID  
Direction  
Distance  
Elevation

MAP FINDINGS

Site

Database(s)

EDR ID Number  
EPA ID Number

**SPRINGLOCK SCAFFOLD (Continued)**

**U001356414**

Tank Office:	PCLP29 - HILLSBOROUGH ENVIRONM
Contaminated Drinking Wells:	0
Contaminated Monitoring Well:	Yes
Contaminated Soil:	Yes
Contaminated Surface Water:	No
Contaminated Ground Water:	No
Pollutant:	A - Leaded Gas
Pollutant Other Description:	Not reported
Gallons Discharged:	Not reported
Discharge Date:	4/20/1992
Pct Discharge Combined With:	Not reported
Cleanup Required:	R - CLEANUP REQUIRED
Discharge Cleanup Status:	NFA - NFA COMPLETE
Disch Cleanup Status Date:	6/30/1993
Cleanup Work Status:	COMPLETED
Information Source:	D - DISCHARGE NOTIFICATION
Other Source Description:	Not reported
Elig Indicator:	I - INELIGIBLE
Site Manager:	MCKELVEY_M
Site Mgr End Date:	3/11/1999
Tank Office:	PCLP29 - HILLSBOROUGH ENVIRONM
Contaminated Drinking Wells:	0
Contaminated Monitoring Well:	Yes
Contaminated Soil:	Yes
Contaminated Surface Water:	No
Contaminated Ground Water:	No
Pollutant:	B - Unleaded Gas
Pollutant Other Description:	Not reported
Gallons Discharged:	Not reported
Discharge Date:	4/20/1992
Pct Discharge Combined With:	Not reported
Cleanup Required:	R - CLEANUP REQUIRED
Discharge Cleanup Status:	NFA - NFA COMPLETE
Disch Cleanup Status Date:	6/30/1993
Cleanup Work Status:	COMPLETED
Information Source:	D - DISCHARGE NOTIFICATION
Other Source Description:	Not reported
Elig Indicator:	I - INELIGIBLE
Site Manager:	MCKELVEY_M
Site Mgr End Date:	3/11/1999
Tank Office:	PCLP29 - HILLSBOROUGH ENVIRONM
Contaminated Drinking Wells:	0
Contaminated Monitoring Well:	Yes
Contaminated Soil:	Yes
Contaminated Surface Water:	No
Contaminated Ground Water:	No
Pollutant:	D - Vehicular Diesel
Pollutant Other Description:	Not reported
Gallons Discharged:	Not reported
Task Information:	
District:	SWD
Facility ID:	9201280
Facility Status:	CLOSED
Facility Type:	C - Fuel user/Non-retail -
County:	HILLSBOROUGH
County ID:	29
Cleanup Eligibility Status:	I

Map ID  
Direction  
Distance  
Elevation

MAP FINDINGS

Site

Database(s)

EDR ID Number  
EPA ID Number

**SPRINGLOCK SCAFFOLD (Continued)**

**U001356414**

Source Effective Date: 06-30-1993  
Discharge Date: 04-20-1992  
Cleanup Required: R - CLEANUP REQUIRED  
Discharge Cleanup Status: NFA - NFA COMPLETE  
Disch Cleanup Status Date: 06-30-1993  
SRC Action Type: NFA - NO FURTHER ACTION  
SRC Submit Date: 05-04-1993  
SRC Review Date: 05-24-1993  
SRC Completion Status: A - APPROVED  
SRC Issue Date: 06-30-1993  
SRC Comment: Not reported  
Cleanup Work Status: COMPLETED  
Site Mgr: MCKELVEY\_M  
Site Mgr End Date: 03-11-1999  
Tank Office: PCLP29 - Hillsborough County  
SR Task ID: Not reported  
SR Cleanup Responsible: -  
SR Funding Eligibility Type: -  
SR Actual Cost: Not reported  
SR Completion Date: Not reported  
SR Payment Date: Not reported  
SR Oral Date: Not reported  
SR Written Date: Not reported  
SR Soil Removal: Not reported  
SR Free Product Removal: Not reported  
SR Soil Tonnage Removed: Not reported  
SR Soil Treatment: Not reported  
SR Other Treatment: Not reported  
SR Alternate Proc Received Date: Not reported  
SR Alternate Procedure Status: Not reported  
SR Alternate Procedure Status Date: Not reported  
SR Alternate Procedure Comments: Not reported  
SA Task ID: 46384  
SA Cleanup Responsible: -  
SA Funding Eligibility Type: -  
SA Actual Cost: Not reported  
SA Completion Date: 05-18-1993  
SA Payment Date: Not reported  
RAP Task ID: Not reported  
RAP Cleanup Responsible ID: -  
RAP Funding Eligibility Type: -  
RAP Actual Cost: Not reported  
RAP Completion Date: Not reported  
RAP Payment Date: Not reported  
RAP Last Order Approved: Not reported  
RA Task ID: 46385  
RA Cleanup Responsible: NA - NOT APPLICABLE  
RA Funding Eligibility Type: -  
RA Years to Complete: Not reported  
RA Actual Cost: Not reported

[Click here for Florida Oculus:](#)

UST:

Facility Id: 9201280  
Facility Status: CLOSED  
Type Description: Fuel user/Non-retail

Map ID  
Direction  
Distance  
Elevation

MAP FINDINGS

Site

Database(s)

EDR ID Number  
EPA ID Number

**SPRINGLOCK SCAFFOLD (Continued)**

**U001356414**

Facility Phone: 8138725551  
Region: STATE  
Positioning Method: UNVR  
Lat/Long (dms): 27 56 18 / 82 29 12  
Owner:  
Owner Id: 20555  
Owner Name: SPRINGLOCK SCAFFOLD  
Owner Address: 602 S ARMENIA AVE  
Owner Address 2: Not reported  
Owner City,St,Zip: TAMPA, FL  
Owner Contact: ED SMITH  
Owner Phone: 8138725551

Tank Info:  
Name: SPRINGLOCK SCAFFOLD  
Address: 602 S ARMENIA  
Tank Id: 1  
Status: Removed  
Status Date: 4/30/1992  
Install Date: Not reported  
Substance: Unleaded gas  
Content Description: Unleaded Gas  
Gallons: 500  
Vessel Indicator: TANK  
Tank Location: UNDERGROUND  
DEP Contractor: P

Name: SPRINGLOCK SCAFFOLD  
Address: 602 S ARMENIA  
Tank Id: 2  
Status: Removed  
Status Date: 4/30/1992  
Install Date: Not reported  
Substance: Vehicular diesel  
Content Description: Vehicular Diesel  
Gallons: 1000  
Vessel Indicator: TANK  
Tank Location: UNDERGROUND  
DEP Contractor: P

Name: SPRINGLOCK SCAFFOLD  
Address: 602 S ARMENIA  
Tank Id: 3  
Status: Removed  
Status Date: 4/30/1992  
Install Date: Not reported  
Substance: Waste oil  
Content Description: Waste Oil  
Gallons: 750  
Vessel Indicator: TANK  
Tank Location: UNDERGROUND  
DEP Contractor: P

[Click here for Florida Oculus:](#)

Map ID  
Direction  
Distance  
Elevation

MAP FINDINGS

Site

Database(s)

EDR ID Number  
EPA ID Number

**448**  
**South**  
**1/4-1/2**  
**0.358 mi.**  
**1891 ft.**

**7-ELEVEN FOOD STORE #32336**  
**3698 W GANDY BLVD**  
**TAMPA, FL 33611**

**FL LUST**  
**FL UST**  
**FL Financial Assurance**  
**FL NPDES**

**U003335273**  
**N/A**

**Actual:**  
**10 ft.**  
**Focus Map:**  
**11**

**LUST:**  
Region: STATE  
Facility Id: 9800010  
Facility Status: CLOSED  
Facility Type: A - Retail Station  
Facility Phone: (407)247-6750  
Facility Cleanup Rank: Not reported  
District: Southwest District  
Lat/Long (dms): 27 53 35.5262 / 82 30 21.5644  
Section: Not reported  
Township: Not reported  
Range: Not reported  
Feature: Not reported  
Method: AGPS  
Datum: Not reported  
Score: 10  
Score Effective Date: 2014-02-14 00:00:00  
Score When Ranked: Not reported  
Operator: CATHY WISE  
Name Update: 2008-04-23 00:00:00  
Address Update: Not reported

**Petroleum Cleanup PCT Facility Score:**

Facility Cleanup Status: CMPL - COMPLETED  
Contact: MILEI AVILES / DAVID PETERSEN  
Contact Company: 7-ELEVEN INC - GASOLINE COMP DEPT 0148  
Contact Address: PO BOX 711  
Contact City/State/Zip: DALLAS, TX 75221  
Phone: (407)403-2995  
Bad Address Ind: N  
State: FL  
Zip: 33611  
Score: 10  
Score Effective Date: 2014-02-14 00:00:00  
Related Party ID: 20385  
Primary RP Role: ACCOUNT OWNER  
RP Begin Date: 1998-01-07  
RP Zip: 711  
RP Extension: Not reported

**Discharge Cleanup Summary:**

Discharge Date: 5/9/2013  
PCT Discharge Combined: Not reported  
Cleanup Required: R - CLEANUP REQUIRED  
Discharge Cleanup Status: NFA - NFA COMPLETE  
Disch Cleanup Status Date: 5/9/2014  
Cleanup Work Status: COMPLETED  
Information Source: D - DISCHARGE NOTIFICATION  
Other Source Description: Not reported  
Eligibility Indicator: I - INELIGIBLE  
Site Manager: HEINTZ\_C  
Site Mgr End Date: 3/17/2014  
Tank Office: PCLP29 - HILLSBOROUGH ENVIRONMENTAL PROTECTION COMMISSION

Map ID  
Direction  
Distance  
Elevation

MAP FINDINGS

Site

Database(s)

EDR ID Number  
EPA ID Number

**7-ELEVEN FOOD STORE #32336 (Continued)**

**U003335273**

Discharge Date: 9/20/2006  
PCT Discharge Combined: Not reported  
Cleanup Required: R - CLEANUP REQUIRED  
Discharge Cleanup Status: NFA - NFA COMPLETE  
Disch Cleanup Status Date: 9/26/2007  
Cleanup Work Status: COMPLETED  
Information Source: D - DISCHARGE NOTIFICATION  
Other Source Description: Not reported  
Eligibility Indicator: I - INELIGIBLE  
Site Manager: HEINTZ\_C  
Site Mgr End Date: 7/23/2007  
Tank Office: PCLP29 - HILLSBOROUGH ENVIRONMENTAL PROTECTION COMMISSION

Contaminated Media:

Discharge Date: 5/9/2013  
Pct Discharge Combined With: Not reported  
Cleanup Required: R - CLEANUP REQUIRED  
Discharge Cleanup Status: NFA - NFA COMPLETE  
Disch Cleanup Status Date: 5/9/2014  
Cleanup Work Status: COMPLETED  
Information Source: D - DISCHARGE NOTIFICATION  
Other Source Description: Not reported  
Elig Indicator: I - INELIGIBLE  
Site Manager: HEINTZ\_C  
Site Mgr End Date: 3/17/2014  
Tank Office: PCLP29 - HILLSBOROUGH ENVIRONM  
Contaminated Drinking Wells: Not reported  
Contaminated Monitoring Well: No  
Contaminated Soil: No  
Contaminated Surface Water: No  
Contaminated Ground Water: Yes  
Pollutant: B - Unleaded Gas  
Pollutant Other Description: Not reported  
Gallons Discharged: Not reported

Task Information:

District: SWD  
Facility ID: 9800010  
Facility Status: CLOSED  
Facility Type: A - Retail Station -  
County: HILLSBOROUGH  
County ID: 29  
Cleanup Eligibility Status: I  
Source Effective Date: 03-19-2014  
Discharge Date: 05-09-2013  
Cleanup Required: R - CLEANUP REQUIRED  
Discharge Cleanup Status: NFA - NFA COMPLETE  
Disch Cleanup Status Date: 05-09-2014  
SRC Action Type: NFA - NO FURTHER ACTION  
SRC Submit Date: 02-07-2014  
SRC Review Date: 03-19-2014  
SRC Completion Status: A - APPROVED  
SRC Issue Date: 05-09-2014  
SRC Comment: Not reported  
Cleanup Work Status: COMPLETED  
Site Mgr: HEINTZ\_C  
Site Mgr End Date: 03-17-2014  
Tank Office: PCLP29 - Hillsborough County



Map ID  
Direction  
Distance  
Elevation

MAP FINDINGS

Site

Database(s)

EDR ID Number  
EPA ID Number

**7-ELEVEN FOOD STORE #32336 (Continued)**

**U003335273**

SR Task ID: Not reported  
SR Cleanup Responsible: -  
SR Funding Eligibility Type: -  
SR Actual Cost: Not reported  
SR Completion Date: Not reported  
SR Payment Date: Not reported  
SR Oral Date: Not reported  
SR Written Date: Not reported  
SR Soil Removal: Not reported  
SR Free Product Removal: Not reported  
SR Soil Tonnage Removed: Not reported  
SR Soil Treatment: Not reported  
SR Other Treatment: Not reported  
SR Alternate Proc Received Date: Not reported  
SR Alternate Procedure Status: Not reported  
SR Alternate Procedure Status Date: Not reported  
SR Alternate Procedure Comments: Not reported  
SA Task ID: 91033  
SA Cleanup Responsible: -  
SA Funding Eligibility Type: -  
SA Actual Cost: Not reported  
SA Completion Date: Not reported  
SA Payment Date: Not reported  
RAP Task ID: Not reported  
RAP Cleanup Responsible ID: -  
RAP Funding Eligibility Type: -  
RAP Actual Cost: Not reported  
RAP Completion Date: Not reported  
RAP Payment Date: Not reported  
RAP Last Order Approved: Not reported  
RA Task ID: 91034  
RA Cleanup Responsible: RP - RESPONSIBLE PARTY  
RA Funding Eligibility Type: -  
RA Years to Complete: 0  
RA Actual Cost: Not reported  
District: SWD  
Facility ID: 9800010  
Facility Status: CLOSED  
Facility Type: A - Retail Station -  
County: HILLSBOROUGH  
County ID: 29  
Cleanup Eligibility Status: I  
Source Effective Date: 07-23-2007  
Discharge Date: 09-20-2006  
Cleanup Required: R - CLEANUP REQUIRED  
Discharge Cleanup Status: NFA - NFA COMPLETE  
Disch Cleanup Status Date: 09-26-2007  
SRC Action Type: NFA - NO FURTHER ACTION  
SRC Submit Date: 07-18-2007  
SRC Review Date: 07-23-2007  
SRC Completion Status: A - APPROVED  
SRC Issue Date: 09-26-2007  
SRC Comment: Not reported  
Cleanup Work Status: COMPLETED  
Site Mgr: HEINTZ\_C  
Site Mgr End Date: 07-23-2007  
Tank Office: PCLP29 - Hillsborough County

Map ID  
Direction  
Distance  
Elevation

MAP FINDINGS

Site

Database(s)

EDR ID Number  
EPA ID Number

**7-ELEVEN FOOD STORE #32336 (Continued)**

**U003335273**

SR Task ID: Not reported  
SR Cleanup Responsible: -  
SR Funding Eligibility Type: -  
SR Actual Cost: Not reported  
SR Completion Date: Not reported  
SR Payment Date: Not reported  
SR Oral Date: Not reported  
SR Written Date: Not reported  
SR Soil Removal: Not reported  
SR Free Product Removal: Not reported  
SR Soil Tonnage Removed: Not reported  
SR Soil Treatment: Not reported  
SR Other Treatment: Not reported  
SR Alternate Proc Received Date: Not reported  
SR Alternate Procedure Status: Not reported  
SR Alternate Procedure Status Date: Not reported  
SR Alternate Procedure Comments: Not reported  
SA Task ID: 80716  
SA Cleanup Responsible: -  
SA Funding Eligibility Type: -  
SA Actual Cost: Not reported  
SA Completion Date: Not reported  
SA Payment Date: Not reported  
RAP Task ID: Not reported  
RAP Cleanup Responsible ID: -  
RAP Funding Eligibility Type: -  
RAP Actual Cost: Not reported  
RAP Completion Date: Not reported  
RAP Payment Date: Not reported  
RAP Last Order Approved: Not reported  
RA Task ID: 81073  
RA Cleanup Responsible: -  
RA Funding Eligibility Type: -  
RA Years to Complete: 0  
RA Actual Cost: Not reported

[Click here for Florida Oculus:](#)

**UST:**

Facility Id: 9800010  
Facility Status: CLOSED  
Type Description: Retail Station  
Facility Phone: 4072476750  
Region: STATE  
Positioning Method: AGPS  
Lat/Long (dms): 27 53 36 / 82 30 22

**Owner:**

Owner Id: 20385  
Owner Name: 7-ELEVEN INC - GASOLINE COMP DEPT 0148  
Owner Address: PO BOX 711  
Owner Address 2: ATTN: FL REGION COMPLIANCE MGR  
Owner City,St,Zip: DALLAS, TX 75221  
Owner Contact: MILEI AVILES /DAVID PETERSEN  
Owner Phone: 4074032995

Map ID  
Direction  
Distance  
Elevation

MAP FINDINGS

Site

Database(s)

EDR ID Number  
EPA ID Number

**7-ELEVEN FOOD STORE #32336 (Continued)**

**U003335273**

Tank Info:

Name: 7-ELEVEN FOOD STORE #32336  
Address: 3698 W GANDY BLVD  
Tank Id: 1  
Status: Removed  
Status Date: 4/22/2013  
Install Date: 1/1/1998  
Substance: Unleaded gas  
Content Description: Unleaded Gas  
Gallons: 10000  
Vessel Indicator: TANK  
Tank Location: UNDERGROUND  
DEP Contractor: P

Name: 7-ELEVEN FOOD STORE #32336  
Address: 3698 W GANDY BLVD  
Tank Id: 2  
Status: Removed  
Status Date: 4/22/2013  
Install Date: 1/1/1998  
Substance: Unleaded gas  
Content Description: Unleaded Gas  
Gallons: 10000  
Vessel Indicator: TANK  
Tank Location: UNDERGROUND  
DEP Contractor: P

Name: 7-ELEVEN FOOD STORE #32336  
Address: 3698 W GANDY BLVD  
Tank Id: 3  
Status: Removed  
Status Date: 4/1/2012  
Install Date: 1/1/1998  
Substance: Unleaded gas  
Content Description: Unleaded Gas  
Gallons: 15000  
Vessel Indicator: TANK  
Tank Location: UNDERGROUND  
DEP Contractor: P

[Click here for Florida Oculus:](#)

FL Financial Assurance 3:

Region: 3  
Facility ID: 9800010  
Facility Phone: 4072476750  
Facility Status: CLOSED  
Facility Type: A  
Type Description: Retail Station  
DEP CO: P  
Financial Responsibility: INSURANCE  
Insurance Company: ILLINOIS UNION  
Effective Date: 04/30/2008  
Expire Date: 04/30/2009  
Owner ID: 20385

Map ID  
Direction  
Distance  
Elevation

MAP FINDINGS

Site

Database(s)

EDR ID Number  
EPA ID Number

**7-ELEVEN FOOD STORE #32336 (Continued)**

**U003335273**

Owner Name: 7-ELEVEN INC - GASOLINE COMP DEPT 0148  
Owner Address: PO BOX 711  
Owner Address2: ATTN: FL REGION COMPLIANCE MGR  
Owner City,St,Zip: DALLAS, TX 75221  
Contact: MILEI AVILES /CATHY WISE  
Resp Party Phone: 4072476750

Region: 3  
Facility ID: 9800010  
Facility Phone: 4072476750  
Facility Status: CLOSED  
Facility Type: A  
Type Description: Retail Station  
DEP CO: P  
Financial Responsibility: INSURANCE  
Insurance Company: ILLINOIS UNION

Effective Date: 04/30/2010  
Expire Date: 04/30/2011  
Owner ID: 20385

Owner Name: 7-ELEVEN INC - GASOLINE COMP DEPT 0148  
Owner Address: PO BOX 711  
Owner Address2: ATTN: FL REGION COMPLIANCE MGR  
Owner City,St,Zip: DALLAS, TX 75221  
Contact: MILEI AVILES /CATHY WISE  
Resp Party Phone: 4072476750

Region: 3  
Facility ID: 9800010  
Facility Phone: 4072476750  
Facility Status: CLOSED  
Facility Type: A  
Type Description: Retail Station  
DEP CO: P  
Financial Responsibility: INSURANCE  
Insurance Company: ILLINOIS UNION

Effective Date: 04/30/2011  
Expire Date: 04/30/2012  
Owner ID: 20385

Owner Name: 7-ELEVEN INC - GASOLINE COMP DEPT 0148  
Owner Address: PO BOX 711  
Owner Address2: ATTN: FL REGION COMPLIANCE MGR  
Owner City,St,Zip: DALLAS, TX 75221  
Contact: MILEI AVILES /CATHY WISE  
Resp Party Phone: 4072476750

Region: 3  
Facility ID: 9800010  
Facility Phone: 4072476750  
Facility Status: CLOSED  
Facility Type: A  
Type Description: Retail Station  
DEP CO: P

Financial Responsibility: INSURANCE  
Insurance Company: IRONSHORE SPECIALTY INSURANCE CO  
Effective Date: 04/30/2012  
Expire Date: 12/18/2012  
Owner ID: 20385

Map ID  
Direction  
Distance  
Elevation

MAP FINDINGS

Site

Database(s)

EDR ID Number  
EPA ID Number

**7-ELEVEN FOOD STORE #32336 (Continued)**

**U003335273**

Owner Name: 7-ELEVEN INC - GASOLINE COMP DEPT 0148  
Owner Address: PO BOX 711  
Owner Address2: ATTN: FL REGION COMPLIANCE MGR  
Owner City,St,Zip: DALLAS, TX 75221  
Contact: MILEI AVILES /CATHY WISE  
Resp Party Phone: 4072476750

Region: 3  
Facility ID: 9800010  
Facility Phone: 4072476750  
Facility Status: CLOSED  
Facility Type: A  
Type Description: Retail Station  
DEP CO: P  
Finaincial Responsibility: INSURANCE  
Insurance Company: IRONSHORE SPECIALTY INSURANCE CO  
Effective Date: 12/18/2012  
Expire Date: 12/18/2013  
Owner ID: 20385  
Owner Name: 7-ELEVEN INC - GASOLINE COMP DEPT 0148  
Owner Address: PO BOX 711  
Owner Address2: ATTN: FL REGION COMPLIANCE MGR  
Owner City,St,Zip: DALLAS, TX 75221  
Contact: MILEI AVILES /CATHY WISE  
Resp Party Phone: 4072476750

**WASTEWATER:**

Facility ID: FLR10NL67  
Facility Type: Construction Stormwater GP  
Status: Active - Existing, permitted facility/site for which effluent, reclaimed water or wastewater residual discharge into the environment and/or monitoring is taking place.

District Office: TLST  
NPDES Permitted Site: Not reported  
Environmental Interest: Not reported  
Owner Type: Private  
Permit Capacity: Not reported  
Party Name: Patrick Budronis, PMTE  
Company Name: SC-Gandy,LLC  
RP Address: 100 Main St  
RP Address 2: Ste 201  
RP City,Stat,Zip: Safety Harbor FL 34695-3668  
Telephone: 7272166354  
Email: pbudronis@encore-re.com  
Issue Date: 12/12/2013  
Effective Date: 12/12/2013  
Expiration Date: 12/11/2018  
DOC Description: Generic Permit  
Latitude Degrees: 27  
Latitude Minutes: 53  
Latitude Seconds: 35.81  
Longitude Degrees: 82  
Longitude Minutes: 30  
Longitude Seconds: 20.75  
Treatment: Not reported  
Decode For Fstatus: Active

Map ID  
Direction  
Distance  
Elevation

MAP FINDINGS

Site

Database(s)

EDR ID Number  
EPA ID Number

**449**      **TEXACO #202-24-204-1340**  
**South**    **1021 W SWANN AVE**  
**1/4-1/2**   **TAMPA, FL 33606**  
**0.360 mi.**  
**1900 ft.**

**FL LUST**    **1000736015**  
**FL UST**      **N/A**  
**FL CLEANUP SITES**  
**FL DWM CONTAM**

**Actual:**  
**3 ft.**  
**Focus Map:**  
**6**

**LUST:**  
Region: STATE  
Facility Id: 8624813  
Facility Status: CLOSED  
Facility Type: A - Retail Station  
Facility Phone: (813)251-9801  
Facility Cleanup Rank: 11086  
District: Southwest District  
Lat/Long (dms): 27 56 15.07 / 82 28 13.56  
Section: 23  
Township: 29  
Range: 18  
Feature: Not reported  
Method: UNVR  
Datum: 0  
Score: 5  
Score Effective Date: 2008-12-19 00:00:00  
Score When Ranked: 9  
Operator: TEXACO REFINING & MARKETING,INC.  
Name Update: Not reported  
Address Update: Not reported

**Petroleum Cleanup PCT Facility Score:**

Facility Cleanup Status: ONGO - ONGOING  
Contact: J SMITH | STAR ENTERPRISE-1994; MOTIVA-1999  
Contact Company: MOTIVA ENTERPRISES LLC  
Contact Address: 650 S NORTHLAKE BLVD #450  
Contact City/State/Zip: ALTAMONTE SPRINGS, FL 32701  
Phone: (863)678-1893  
Bad Address Ind: N  
State: FL  
Zip: 33606, 2635  
Score: 5  
Score Effective Date: 2008-12-19 00:00:00  
Related Party ID: 20660  
Primary RP Role: ACCOUNT OWNER  
RP Begin Date: 1994-05-20  
RP Zip: Not reported  
RP Extension: Not reported

**Discharge Cleanup Summary:**

Discharge Date: 12/30/1987  
PCT Discharge Combined: Not reported  
Cleanup Required: R - CLEANUP REQUIRED  
Discharge Cleanup Status: RA - RA ONGOING  
Disch Cleanup Status Date: 6/24/1993  
Cleanup Work Status: INACTIVE  
Information Source: E - EDI  
Other Source Description: Not reported  
Eligibility Indicator: E - ELIGIBLE  
Site Manager: WICKHAM\_S  
Site Mgr End Date: Not reported  
Tank Office: PCLP29 - HILLSBOROUGH ENVIRONMENTAL PROTECTION COMMISSION

Map ID  
Direction  
Distance  
Elevation

MAP FINDINGS

Site

Database(s)

EDR ID Number  
EPA ID Number

**TEXACO #202-24-204-1340 (Continued)**

**1000736015**

Petroleum Cleanup Program Eligibility:

Facility ID: 8624813  
Discharge Date: 12/30/1987  
Pct Discharge Combined With: Not reported  
Cleanup Required: R - CLEANUP REQUIRED  
Discharge Cleanup Status: RA - RA ONGOING  
Disch Cleanup Status Date: 6/24/1993  
Cleanup Work Status: INACTIVE  
Information Source: E - EDI  
Other Source Description: Not reported  
Application Received Date: 1/7/1988  
Cleanup Program: E - EARLY DETECTION INCENTIVE  
Eligibility Status: 9/30/1988  
Elig Status Date: 9/30/1988  
Letter Of Intent Date: 1/7/1988  
Redetermined: No  
Inspection Date: 5/4/1988  
Site Manager: WICKHAM\_S  
Site Mgr End Date: Not reported  
Tank Office: PCLP29 - HILLSBOROUGH ENVIRONMENTAL PROTECTION COMMISSION  
Deductible Amount: Not reported  
Deductible Paid To Date: 0  
Co-Pay Amount: Not reported  
Co-Pay Paid To Date: 0  
Cap Amount: Not reported

Contaminated Media:

Discharge Date: 12/30/1987  
Pct Discharge Combined With: Not reported  
Cleanup Required: R - CLEANUP REQUIRED  
Discharge Cleanup Status: RA - RA ONGOING  
Disch Cleanup Status Date: 6/24/1993  
Cleanup Work Status: INACTIVE  
Information Source: E - EDI  
Other Source Description: Not reported  
Elig Indicator: E - ELIGIBLE  
Site Manager: WICKHAM\_S  
Site Mgr End Date: Not reported  
Tank Office: PCLP29 - HILLSBOROUGH ENVIRONM  
Contaminated Drinking Wells: 0  
Contaminated Monitoring Well: Yes  
Contaminated Soil: Yes  
Contaminated Surface Water: No  
Contaminated Ground Water: Yes  
Pollutant: Z - Other Non Regulated  
Pollutant Other Description: Not reported  
Gallons Discharged: Not reported

Task Information:

District: SWD  
Facility ID: 8624813  
Facility Status: CLOSED  
Facility Type: A - Retail Station -  
County: HILLSBOROUGH  
County ID: 29  
Cleanup Eligibility Status: E  
Source Effective Date: Not reported  
Discharge Date: 12-30-1987

Map ID  
Direction  
Distance  
Elevation

MAP FINDINGS

Site

Database(s)

EDR ID Number  
EPA ID Number

**TEXACO #202-24-204-1340 (Continued)**

**1000736015**

Cleanup Required: R - CLEANUP REQUIRED  
Discharge Cleanup Status: RA - RA ONGOING  
Disch Cleanup Status Date: 06-24-1993  
SRC Action Type: -  
SRC Submit Date: Not reported  
SRC Review Date: Not reported  
SRC Completion Status: -  
SRC Issue Date: Not reported  
SRC Comment: Not reported  
Cleanup Work Status: INACTIVE  
Site Mgr: PERISON\_E  
Site Mgr End Date: Not reported  
Tank Office: PCTM6 - Team 6  
SR Task ID: 49782  
SR Cleanup Responsible: RP - RESPONSIBLE PARTY  
SR Funding Eligibility Type: -  
SR Actual Cost: Not reported  
SR Completion Date: Not reported  
SR Payment Date: Not reported  
SR Oral Date: Not reported  
SR Written Date: Not reported  
SR Soil Removal: Not reported  
SR Free Product Removal: Not reported  
SR Soil Tonnage Removed: Not reported  
SR Soil Treatment: Not reported  
SR Other Treatment: Not reported  
SR Alternate Proc Received Date: Not reported  
SR Alternate Procedure Status: Not reported  
SR Alternate Procedure Status Date: Not reported  
SR Alternate Procedure Comments: Not reported  
SA Task ID: 49783  
SA Cleanup Responsible: RP - RESPONSIBLE PARTY  
SA Funding Eligibility Type: -  
SA Actual Cost: \$44,748.00  
SA Completion Date: 01-08-1991  
SA Payment Date: 03-29-1993  
RAP Task ID: 49784  
RAP Cleanup Responsible ID: RP - RESPONSIBLE PARTY  
RAP Funding Eligibility Type: -  
RAP Actual Cost: \$15,599.62  
RAP Completion Date: 04-06-1998  
RAP Payment Date: 06-16-1993  
RAP Last Order Approved: 1991-12-13 00:00:00  
RA Task ID: 49785  
RA Cleanup Responsible: RP - RESPONSIBLE PARTY  
RA Funding Eligibility Type: -  
RA Years to Complete: Not reported  
RA Actual Cost: Not reported

Click here for Florida Oculus:

UST:

Facility Id: 8624813  
Facility Status: CLOSED  
Type Description: Retail Station  
Facility Phone: 8132519801  
Region: STATE



Map ID  
Direction  
Distance  
Elevation

MAP FINDINGS

Site

Database(s)

EDR ID Number  
EPA ID Number

**TEXACO #202-24-204-1340 (Continued)**

**1000736015**

Positioning Method: UNVR  
Lat/Long (dms): 27 56 14 / 82 28 13  
Owner:  
Owner Id: 20660  
Owner Name: MOTIVA ENTERPRISES LLC  
Owner Address: 650 S NORTHLAKE BLVD #450  
Owner Address 2: \*\*\* USE STCM-55998 \*\*\*  
Owner City,St,Zip: ALTAMONTE SPRINGS, FL 32701  
Owner Contact: J SMITH | STAR ENTERPRISE-1994; MOTIVA-1999  
Owner Phone: 8636781893

Tank Info:  
Name: TEXACO #202-24-204-1340  
Address: 1021 W SWANN AVE  
Tank Id: 1  
Status: Removed  
Status Date: 5/31/1992  
Install Date: 10/1/1978  
Substance: Unleaded gas  
Content Description: Unleaded Gas  
Gallons: 4000  
Vessel Indicator: TANK  
Tank Location: UNDERGROUND  
DEP Contractor: P

Name: TEXACO #202-24-204-1340  
Address: 1021 W SWANN AVE  
Tank Id: 2  
Status: Removed  
Status Date: 5/31/1992  
Install Date: 10/1/1978  
Substance: Unleaded gas  
Content Description: Unleaded Gas  
Gallons: 4000  
Vessel Indicator: TANK  
Tank Location: UNDERGROUND  
DEP Contractor: P

Name: TEXACO #202-24-204-1340  
Address: 1021 W SWANN AVE  
Tank Id: 3  
Status: Removed  
Status Date: 5/31/1992  
Install Date: 10/1/1978  
Substance: Unleaded gas  
Content Description: Unleaded Gas  
Gallons: 4000  
Vessel Indicator: TANK  
Tank Location: UNDERGROUND  
DEP Contractor: P

[Click here for Florida Oculus:](#)

CLEANUP SITES:  
DEP Cleanup Site Key: 58713722

Map ID  
Direction  
Distance  
Elevation

MAP FINDINGS

Site

Database(s)

EDR ID Number  
EPA ID Number

**TEXACO #202-24-204-1340 (Continued)**

**1000736015**

Source Database Name: Storage Tank Contamination Monitoring  
Source Database Id: 8624813  
CPAC Program Area Id: TK  
CLLC Cleanup Category Key: PETRO  
RSC2 Remediation Status Key: ACTIVE  
Data Load Date: 05/28/2019  
OC3 Office Id: SWD  
Physical Address Line 2: Not reported  
OIC Object Of Interest Id: FACIL  
PC2 Proximity Id: CENTR  
Calc Coordinates Accuracy Level Id: 4  
CMC2 Coordinate Method Id: Digital Aerial Photography With Ground Control  
DC4 Datum Id: High Accuracy Reference Network  
VSC1 Verification Status: REVIEWED  
Collect Username: ROSELLI\_J  
Collect Date: 07/15/2005  
Collect Affiliation: DEPARTMENT OF ENVIRONMENTAL PR  
Map Source: 1999 doqs  
Map Source Scale: 4078  
Interpolation Scale: Not reported  
Verifier Username: ROSELLI\_J  
Verifier Affiliation: DEPARTMENT OF ENVIRONMENTAL PR  
Verification Date: 07/15/2005  
Verified Coordinate Method Id: Digital Aerial Photography With Ground Control  
Source Database Name Code: STCM  
CMC2 Coordinate Method ID Code: DPHO  
DC4 Datum ID Code: HARN  
Verified Coordinate Method ID Code: DPHO  
Comments: Not reported  
Latitude/Longitude (deg/min/sec): 27 56 15.07 / 82 28 13.56

**DWM CONTAM:**

Program Site Id: 8624813  
Lat DD: 27  
Lat MM: 56  
Lat SS: 15.07  
Long DD: 82  
Long MM: 28  
Long SS: 13.56  
Office/ District: SWD  
Program Area: Storage Tanks  
Offsite Contamination: Not reported  
Project Manager: Not reported  
Priority Score: 5  
Datum: 0  
Method: UNVR  
Facility Status: CLOSED  
Feature: Not reported  
Section: 23  
Township: 29  
Range: 18  
Staff Assigned: Not reported  
Priority (Y/N): Not reported

Map ID  
 Direction  
 Distance  
 Elevation

MAP FINDINGS

Site

Database(s)

EDR ID Number  
 EPA ID Number

**450**  
**NW**  
**1/4-1/2**  
**0.365 mi.**  
**1925 ft.**

**CLUBHOUSE OF PALMA CEIA**  
**1600 S MACDILL AVE**  
**TAMPA, FL 33624**

**FL LUST**    **U001378062**  
**FL UST**     **N/A**

**Actual:**  
**17 ft.**  
**Focus Map:**  
**5**

**LUST:**  
 Region: STATE  
 Facility Id: 9102877  
 Facility Status: CLOSED  
 Facility Type: C - Fuel user/Non-retail  
 Facility Phone: (813)254-6526  
 Facility Cleanup Rank: Not reported  
 District: Southwest District  
 Lat/Long (dms): 27 55 42.49 / 82 29 40.48  
 Section: Not reported  
 Township: Not reported  
 Range: Not reported  
 Feature: Not reported  
 Method: UNVR  
 Datum: 0  
 Score: Not reported  
 Score Effective Date: Not reported  
 Score When Ranked: Not reported  
 Operator: GOULD, DON  
 Name Update: Not reported  
 Address Update: Not reported

**Petroleum Cleanup PCT Facility Score:**  
 Facility Cleanup Status: CMPL - COMPLETED  
 Contact: DEBORAH DEVOE  
 Contact Company: CLUBHOUSE OF PALMA CEIA  
 Contact Address: 412 E MADISON ST #1100  
 Contact City/State/Zip: TAMPA, FL 33602  
 Phone: (813)229-0874  
 Bad Address Ind: N  
 State: FL  
 Zip: 33624  
 Score: Not reported  
 Score Effective Date: Not reported  
 Related Party ID: 4282  
 Primary RP Role: ACCOUNT OWNER  
 RP Begin Date: 1994-05-20  
 RP Zip: Not reported  
 RP Extension: Not reported

**Discharge Cleanup Summary:**  
 Discharge Date: 3/28/1996  
 PCT Discharge Combined: Not reported  
 Cleanup Required: R - CLEANUP REQUIRED  
 Discharge Cleanup Status: NFA - NFA COMPLETE  
 Disch Cleanup Status Date: 3/25/1997  
 Cleanup Work Status: COMPLETED  
 Information Source: C - CLOSURE REPORT  
 Other Source Description: Not reported  
 Eligibility Indicator: I - INELIGIBLE  
 Site Manager: MCKELVEY\_M  
 Site Mgr End Date: 3/11/1999  
 Tank Office: PCLP29 - HILLSBOROUGH ENVIRONMENTAL PROTECTION COMMISSION

Map ID  
Direction  
Distance  
Elevation

MAP FINDINGS

Site

Database(s)

EDR ID Number  
EPA ID Number

**CLUBHOUSE OF PALMA CEIA (Continued)**

**U001378062**

Contaminated Media:

Discharge Date: 3/28/1996  
Pct Discharge Combined With: Not reported  
Cleanup Required: R - CLEANUP REQUIRED  
Discharge Cleanup Status: NFA - NFA COMPLETE  
Disch Cleanup Status Date: 3/25/1997  
Cleanup Work Status: COMPLETED  
Information Source: C - CLOSURE REPORT  
Other Source Description: Not reported  
Elig Indicator: I - INELIGIBLE  
Site Manager: MCKELVEY\_M  
Site Mgr End Date: 3/11/1999  
Tank Office: PCLP29 - HILLSBOROUGH ENVIRONM  
Contaminated Drinking Wells: 0  
Contaminated Monitoring Well: Yes  
Contaminated Soil: Yes  
Contaminated Surface Water: No  
Contaminated Ground Water: Yes  
Pollutant: D - Vehicular Diesel  
Pollutant Other Description: Not reported  
Gallons Discharged: Not reported

Task Information:

District: SWD  
Facility ID: 9102877  
Facility Status: CLOSED  
Facility Type: C - Fuel user/Non-retail -  
County: HILLSBOROUGH  
County ID: 29  
Cleanup Eligibility Status: I  
Source Effective Date: 03-25-1997  
Discharge Date: 03-28-1996  
Cleanup Required: R - CLEANUP REQUIRED  
Discharge Cleanup Status: NFA - NFA COMPLETE  
Disch Cleanup Status Date: 03-25-1997  
SRC Action Type: NFA - NO FURTHER ACTION  
SRC Submit Date: 01-16-1997  
SRC Review Date: 03-10-1997  
SRC Completion Status: A - APPROVED  
SRC Issue Date: 03-25-1997  
SRC Comment: Not reported  
Cleanup Work Status: COMPLETED  
Site Mgr: MCKELVEY\_M  
Site Mgr End Date: 03-11-1999  
Tank Office: PCLP29 - Hillsborough County  
SR Task ID: Not reported  
SR Cleanup Responsible: -  
SR Funding Eligibility Type: -  
SR Actual Cost: Not reported  
SR Completion Date: Not reported  
SR Payment Date: Not reported  
SR Oral Date: Not reported  
SR Written Date: Not reported  
SR Soil Removal: Not reported  
SR Free Product Removal: Not reported  
SR Soil Tonnage Removed: Not reported  
SR Soil Treatment: Not reported

Map ID  
Direction  
Distance  
Elevation

MAP FINDINGS

Site

Database(s)

EDR ID Number  
EPA ID Number

**CLUBHOUSE OF PALMA CEIA (Continued)**

**U001378062**

SR Other Treatment: Not reported  
SR Alternate Proc Received Date: Not reported  
SR Alternate Procedure Status: Not reported  
SR Alternate Procedure Status Date: Not reported  
SR Alternate Procedure Comments: Not reported  
SA Task ID: 45551  
SA Cleanup Responsible: -  
SA Funding Eligibility Type: -  
SA Actual Cost: Not reported  
SA Completion Date: 03-10-1997  
SA Payment Date: Not reported  
RAP Task ID: Not reported  
RAP Cleanup Responsible ID: -  
RAP Funding Eligibility Type: -  
RAP Actual Cost: Not reported  
RAP Completion Date: Not reported  
RAP Payment Date: Not reported  
RAP Last Order Approved: Not reported  
RA Task ID: 45552  
RA Cleanup Responsible: RP - RESPONSIBLE PARTY  
RA Funding Eligibility Type: -  
RA Years to Complete: Not reported  
RA Actual Cost: Not reported

[Click here for Florida Oculus:](#)

**UST:**

Facility Id: 9102877  
Facility Status: CLOSED  
Type Description: Fuel user/Non-retail  
Facility Phone: 8132546526  
Region: STATE  
Positioning Method: UNVR  
Lat/Long (dms): 27 57 45 / 82 21 47

**Owner:**

Owner Id: 4282  
Owner Name: CLUBHOUSE OF PALMA CEIA  
Owner Address: 412 E MADISON ST #1100  
Owner Address 2: Not reported  
Owner City,St,Zip: TAMPA, FL 33602  
Owner Contact: DEBORAH DEVOE  
Owner Phone: 8132290874

**Tank Info:**

Name: CLUBHOUSE OF PALMA CEIA  
Address: 1600 S MACDILL AVE  
Tank Id: 1  
Status: Removed  
Status Date: 3/1/1996  
Install Date: 1/1/1985  
Substance: Diesel-emergen generator  
Content Description: Emerg Generator Diesel  
Gallons: 287  
Vessel Indicator: TANK  
Tank Location: UNDERGROUND  
DEP Contractor: P

Map ID  
Direction  
Distance  
Elevation

MAP FINDINGS

Site

Database(s)

EDR ID Number  
EPA ID Number

**CLUBHOUSE OF PALMA CEIA (Continued)**

**U001378062**

[Click here for Florida Oculus:](#)

451  
South  
1/4-1/2  
0.368 mi.  
1942 ft.

**HILLSBOROUGH CNTY SCHOOL BD-WILSON JHS**  
**1005 SWANN AVE**  
**TAMPA, FL 33606**

**FL LUST**  
**FL UST**  
**FL CLEANUP SITES**  
**FL DWM CONTAM**

**U003335600**  
**N/A**

**Actual:**  
**3 ft.**  
**Focus Map:**  
**6**

**LUST:**  
Region: STATE  
Facility Id: 9601412  
Facility Status: CLOSED  
Facility Type: I - County Government  
Facility Phone: Not reported  
Facility Cleanup Rank: 14364  
District: Southwest District  
Lat/Long (dms): 27 56 15.93 / 82 28 11.72  
Section: Not reported  
Township: Not reported  
Range: Not reported  
Feature: Not reported  
Method: ADDM  
Datum: Not reported  
Score: 9  
Score Effective Date: 2006-06-02 00:00:00  
Score When Ranked: 5  
Operator: Not reported  
Name Update: Not reported  
Address Update: Not reported

**Discharge Cleanup Summary:**  
Discharge Date: 6/17/1996  
PCT Discharge Combined: Not reported  
Cleanup Required: R - CLEANUP REQUIRED  
Discharge Cleanup Status: RA - RA ONGOING  
Disch Cleanup Status Date: 3/4/2019  
Cleanup Work Status: ACTIVE  
Information Source: D - DISCHARGE NOTIFICATION  
Other Source Description: DRF  
Eligibility Indicator: E - ELIGIBLE  
Site Manager: SHAH\_SP  
Site Mgr End Date: Not reported  
Tank Office: PCTM5 - PETROLEUM CLEANUP TEAM 5

**Petroleum Cleanup Program Eligibility:**  
Facility ID: 9601412  
Discharge Date: 6/17/1996  
Pct Discharge Combined With: Not reported  
Cleanup Required: R - CLEANUP REQUIRED  
Discharge Cleanup Status: RA - RA ONGOING  
Disch Cleanup Status Date: 3/4/2019  
Cleanup Work Status: ACTIVE  
Information Source: D - DISCHARGE NOTIFICATION  
Other Source Description: DRF  
Application Received Date: 6/23/1996  
Cleanup Program: A - ABANDONED TANK RESTORATION PROGRAM  
Eligibility Status: 8/2/1996  
Elig Status Date: 8/2/1996

Map ID  
Direction  
Distance  
Elevation

MAP FINDINGS

Site

Database(s)

EDR ID Number  
EPA ID Number

**HILLSBOROUGH CNTY SCHOOL BD-WILSON JHS (Continued)**

**U003335600**

Letter Of Intent Date: 6/23/1996  
Redetermined: No  
Inspection Date: 6/19/1996  
Site Manager: SHAH\_SP  
Site Mgr End Date: Not reported  
Tank Office: PCTM5 - PETROLEUM CLEANUP TEAM 5  
Deductible Amount: 500  
Deductible Paid To Date: 500  
Co-Pay Amount: 0  
Co-Pay Paid To Date: 0  
Cap Amount: Not reported

Contaminated Media:  
Discharge Date: 6/17/1996  
Pct Discharge Combined With: Not reported  
Cleanup Required: R - CLEANUP REQUIRED  
Discharge Cleanup Status: RA - RA ONGOING  
Disch Cleanup Status Date: 3/4/2019  
Cleanup Work Status: ACTIVE  
Information Source: D - DISCHARGE NOTIFICATION  
Other Source Description: DRF  
Elig Indicator: E - ELIGIBLE  
Site Manager: SHAH\_SP  
Site Mgr End Date: Not reported  
Tank Office: PCTM5 - PETROLEUM CLEANUP TEAM  
Contaminated Drinking Wells: 0  
Contaminated Monitoring Well: Yes  
Contaminated Soil: Yes  
Contaminated Surface Water: No  
Contaminated Ground Water: Yes  
Pollutant: M - Fuel Oil - Onsite Heat  
Pollutant Other Description: Not reported  
Gallons Discharged: Not reported

Task Information:  
District: SWD  
Facility ID: 9601412  
Facility Status: CLOSED  
Facility Type: I - County Government -  
County: HILLSBOROUGH  
County ID: 29  
Cleanup Eligibility Status: E  
Source Effective Date: Not reported  
Discharge Date: 06-17-1996  
Cleanup Required: R - CLEANUP REQUIRED  
Discharge Cleanup Status: RAP - RAP ONGOING  
Disch Cleanup Status Date: 05-24-2018  
SRC Action Type: -  
SRC Submit Date: Not reported  
SRC Review Date: Not reported  
SRC Completion Status: -  
SRC Issue Date: Not reported  
SRC Comment: Not reported  
Cleanup Work Status: ACTIVE  
Site Mgr: CORREIA\_M  
Site Mgr End Date: Not reported  
Tank Office: PCTM5 - Team 5  
SR Task ID: Not reported

Map ID  
Direction  
Distance  
Elevation

MAP FINDINGS

Site

Database(s)

EDR ID Number  
EPA ID Number

**HILLSBOROUGH CNTY SCHOOL BD-WILSON JHS (Continued)**

**U003335600**

SR Cleanup Responsible: -  
SR Funding Eligibility Type: -  
SR Actual Cost: Not reported  
SR Completion Date: Not reported  
SR Payment Date: Not reported  
SR Oral Date: Not reported  
SR Written Date: Not reported  
SR Soil Removal: Not reported  
SR Free Product Removal: Not reported  
SR Soil Tonnage Removed: Not reported  
SR Soil Treatment: Not reported  
SR Other Treatment: Not reported  
SR Alternate Proc Received Date: Not reported  
SR Alternate Procedure Status: Not reported  
SR Alternate Procedure Status Date: Not reported  
SR Alternate Procedure Comments: Not reported  
SA Task ID: 87749  
SA Cleanup Responsible: -  
SA Funding Eligibility Type: -  
SA Actual Cost: Not reported  
SA Completion Date: Not reported  
SA Payment Date: Not reported  
RAP Task ID: 95252  
RAP Cleanup Responsible ID: -  
RAP Funding Eligibility Type: -  
RAP Actual Cost: Not reported  
RAP Completion Date: Not reported  
RAP Payment Date: Not reported  
RAP Last Order Approved: Not reported  
RA Task ID: Not reported  
RA Cleanup Responsible: -  
RA Funding Eligibility Type: -  
RA Years to Complete: Not reported  
RA Actual Cost: Not reported

Click here for Florida Oculus:

UST:

Facility Id: 9601412  
Facility Status: CLOSED  
Type Description: County Government  
Facility Phone: Not reported  
Region: STATE  
Positioning Method: ADDM  
Lat/Long (dms): 27 56 14.7732 / 82 28 11.6004

Owner Records Not Found for this facility id:

Tank Info:

Name: HILLSBOROUGH CNTY SCHOOL BD-WILSON JHS  
Address: 1005 SWANN AVE  
Tank Id: 1  
Status: Closed in place  
Status Date: 6/1/1996  
Install Date: Not reported  
Substance: Fuel oil-on site heat  
Content Description: Fuel Oil - Onsite Heat  
Gallons: 250



Map ID  
Direction  
Distance  
Elevation

MAP FINDINGS

Site

Database(s)

EDR ID Number  
EPA ID Number

**HILLSBOROUGH CNTY SCHOOL BD-WILSON JHS (Continued)**

**U003335600**

Vessel Indicator: TANK  
Tank Location: UNDERGROUND  
DEP Contractor: P

[Click here for Florida Oculus:](#)

**CLEANUP SITES:**

DEP Cleanup Site Key: 58714665  
Source Database Name: Storage Tank Contamination Monitoring  
Source Database Id: 9601412  
CPAC Program Area Id: TK  
CLLC Cleanup Category Key: PETRO  
RSC2 Remediation Status Key: ACTIVE  
Data Load Date: 05/28/2019  
OC3 Office Id: SWD  
Physical Address Line 2: Not reported  
OIC Object Of Interest Id: FACIL  
PC2 Proximity Id: CENTR  
Calc Coordinates Accuracy Level Id: 4  
CMC2 Coordinate Method Id: Digital Aerial Photography With Ground Control  
DC4 Datum Id: High Accuracy Reference Network  
VSC1 Verification Status: REVIEWED  
Collect Username: DAVIS\_B  
Collect Date: 07/29/2005  
Collect Affiliation: DEPARTMENT OF ENVIRONMENTAL PR  
Map Source: 1999 doqs  
Map Source Scale: 4053  
Interpolation Scale: Not reported  
Verifier Username: DAVIS\_B  
Verifier Affiliation: DEPARTMENT OF ENVIRONMENTAL PR  
Verification Date: 07/29/2005  
Verified Coordinate Method Id: Digital Aerial Photography With Ground Control  
Source Database Name Code: STCM  
CMC2 Coordinate Method ID Code: DPHO  
DC4 Datum ID Code: HARN  
Verified Coordinate Method ID Code: DPHO  
Comments: Not reported  
Latitude/Longitude (deg/min/sec): 27 56 15.93 / 82 28 11.72

**DWM CONTAM:**

Program Site Id: 9601412  
Lat DD: 27  
Lat MM: 56  
Lat SS: 15.93  
Long DD: 82  
Long MM: 28  
Long SS: 11.72  
Office/ District: SWD  
Program Area: Storage Tanks  
Offsite Contamination: Not reported  
Project Manager: Not reported  
Priority Score: 9  
Datum: Not reported  
Method: ADDM  
Facility Status: CLOSED

Map ID  
Direction  
Distance  
Elevation

MAP FINDINGS

Site

Database(s)

EDR ID Number  
EPA ID Number

**HILLSBOROUGH CNTY SCHOOL BD-WILSON JHS (Continued)**

**U001335600**

Feature: Not reported  
Section: Not reported  
Township: Not reported  
Range: Not reported  
Staff Assigned: Not reported  
Priority (Y/N): Not reported

**DE452 SOUTH SIDE SHELL**  
**SSE 3602 GANDY BLVD**  
**1/4-1/2 TAMPA, FL 33611**  
**0.370 mi.**  
**1954 ft. Site 1 of 2 in cluster DE**

**FL LUST U001354800**  
**FL UST N/A**  
**FL CLEANUP SITES**  
**FL DWM CONTAM**  
**FL Financial Assurance**

**Actual:** LUST:  
**12 ft.** Region: STATE  
**Focus Map:** Facility Id: 8625590  
**12** Facility Status: OPEN  
Facility Type: A - Retail Station  
Facility Phone: (813)831-3514  
Facility Cleanup Rank: 8060  
District: Southwest District  
Lat/Long (dms): 27 53 36.3744 / 82 30 8.0448  
Section: 9  
Township: 30S  
Range: 18E  
Feature: Not reported  
Method: AGPS  
Datum: 0  
Score: 10  
Score Effective Date: 2013-08-20 00:00:00  
Score When Ranked: 11  
Operator: REYAD ALJAMAL  
Name Update: 2017-02-22 00:00:00  
Address Update: 2008-05-28 00:00:00

Petroleum Cleanup PCT Facility Score:  
Facility Cleanup Status: ONGO - ONGOING  
Contact: REYAD ALJAMAL  
Contact Company: ALJAMAL GROUP LLC  
Contact Address: 14511 NETTLE CREEK RD  
Contact City/State/Zip: TAMPA, FL 33624  
Phone: (727)744-3209  
Bad Address Ind: N  
State: FL  
Zip: 33611, 2608  
Score: 10  
Score Effective Date: 2013-08-20 00:00:00  
Related Party ID: 74189  
Primary RP Role: ACCOUNT OWNER  
RP Begin Date: 2017-02-22  
RP Zip: Not reported  
RP Extension: Not reported

Discharge Cleanup Summary:  
Discharge Date: 7/14/1992  
PCT Discharge Combined: Not reported  
Cleanup Required: R - CLEANUP REQUIRED  
Discharge Cleanup Status: DNR - DISCHARGE NOTIFICATION RECEIVED

Map ID  
Direction  
Distance  
Elevation

MAP FINDINGS

Site

Database(s)

EDR ID Number  
EPA ID Number

**SOUTH SIDE SHELL (Continued)**

**U001354800**

Disch Cleanup Status Date: 10/9/2000  
Cleanup Work Status: INACTIVE  
Information Source: D - DISCHARGE NOTIFICATION  
Other Source Description: Not reported  
Eligibility Indicator: I - INELIGIBLE  
Site Manager: MCKELVEY\_M  
Site Mgr End Date: 4/1/1999  
Tank Office: PCLP29 - HILLSBOROUGH ENVIRONMENTAL PROTECTION COMMISSION  
Discharge Date: 12/30/1987  
PCT Discharge Combined: Not reported  
Cleanup Required: R - CLEANUP REQUIRED  
Discharge Cleanup Status: RA - RA ONGOING  
Disch Cleanup Status Date: 9/1/1992  
Cleanup Work Status: INACTIVE  
Information Source: E - EDI  
Other Source Description: Not reported  
Eligibility Indicator: E - ELIGIBLE  
Site Manager: TRAUTMAN\_E  
Site Mgr End Date: Not reported  
Tank Office: PCTM5 - PETROLEUM CLEANUP TEAM 5

Petroleum Cleanup Program Eligibility:  
Facility ID: 8625590  
Discharge Date: 12/30/1987  
Pct Discharge Combined With: Not reported  
Cleanup Required: R - CLEANUP REQUIRED  
Discharge Cleanup Status: RA - RA ONGOING  
Disch Cleanup Status Date: 9/1/1992  
Cleanup Work Status: INACTIVE  
Information Source: E - EDI  
Other Source Description: Not reported  
Application Received Date: 1/7/1988  
Cleanup Program: E - EARLY DETECTION INCENTIVE  
Eligibility Status: 9/30/1988  
Elig Status Date: 9/30/1988  
Letter Of Intent Date: 1/7/1988  
Redetermined: No  
Inspection Date: 5/2/1988  
Site Manager: TRAUTMAN\_E  
Site Mgr End Date: Not reported  
Tank Office: PCTM5 - PETROLEUM CLEANUP TEAM 5  
Deductible Amount: Not reported  
Deductible Paid To Date: 0  
Co-Pay Amount: Not reported  
Co-Pay Paid To Date: 0  
Cap Amount: Not reported

Contaminated Media:  
Discharge Date: 12/30/1987  
Pct Discharge Combined With: Not reported  
Cleanup Required: R - CLEANUP REQUIRED  
Discharge Cleanup Status: RA - RA ONGOING  
Disch Cleanup Status Date: 9/1/1992  
Cleanup Work Status: INACTIVE  
Information Source: E - EDI  
Other Source Description: Not reported  
Elig Indicator: E - ELIGIBLE  
Site Manager: TRAUTMAN\_E

Map ID  
Direction  
Distance  
Elevation

MAP FINDINGS

Site

Database(s)

EDR ID Number  
EPA ID Number

**SOUTH SIDE SHELL (Continued)**

**U001354800**

Site Mgr End Date: Not reported  
Tank Office: PCTM5 - PETROLEUM CLEANUP TEAM  
Contaminated Drinking Wells: 0  
Contaminated Monitoring Well: Yes  
Contaminated Soil: No  
Contaminated Surface Water: No  
Contaminated Ground Water: Yes  
Pollutant: Z - Other Non Regulated  
Pollutant Other Description: Not reported  
Gallons Discharged: Not reported

Task Information:  
District: SWD  
Facility ID: 8625590  
Facility Status: OPEN  
Facility Type: A - Retail Station -  
County: HILLSBOROUGH  
County ID: 29  
Cleanup Eligibility Status: I  
Source Effective Date: Not reported  
Discharge Date: 07-14-1992  
Cleanup Required: R - CLEANUP REQUIRED  
Discharge Cleanup Status: DNR - DISCHARGE NOTIFICATION RECEIVED  
Disch Cleanup Status Date: 10-09-2000  
SRC Action Type: -  
SRC Submit Date: Not reported  
SRC Review Date: Not reported  
SRC Completion Status: -  
SRC Issue Date: Not reported  
SRC Comment: Not reported  
Cleanup Work Status: INACTIVE  
Site Mgr: MCKELVEY\_M  
Site Mgr End Date: 04-01-1999  
Tank Office: PCLP29 - Hillsborough County  
SR Task ID: Not reported  
SR Cleanup Responsible: -  
SR Funding Eligibility Type: -  
SR Actual Cost: Not reported  
SR Completion Date: Not reported  
SR Payment Date: Not reported  
SR Oral Date: Not reported  
SR Written Date: Not reported  
SR Soil Removal: Not reported  
SR Free Product Removal: Not reported  
SR Soil Tonnage Removed: Not reported  
SR Soil Treatment: Not reported  
SR Other Treatment: Not reported  
SR Alternate Proc Received Date: Not reported  
SR Alternate Procedure Status: Not reported  
SR Alternate Procedure Status Date: Not reported  
SR Alternate Procedure Comments: Not reported  
SA Task ID: Not reported  
SA Cleanup Responsible: -  
SA Funding Eligibility Type: -  
SA Actual Cost: Not reported  
SA Completion Date: Not reported  
SA Payment Date: Not reported  
RAP Task ID: Not reported

Map ID  
Direction  
Distance  
Elevation

MAP FINDINGS

Site

Database(s)

EDR ID Number  
EPA ID Number

**SOUTH SIDE SHELL (Continued)**

**U001354800**

RAP Cleanup Responsible ID: -  
RAP Funding Eligibility Type: -  
RAP Actual Cost: Not reported  
RAP Completion Date: Not reported  
RAP Payment Date: Not reported  
RAP Last Order Approved: Not reported  
RA Task ID: Not reported  
RA Cleanup Responsible: -  
RA Funding Eligibility Type: -  
RA Years to Complete: Not reported  
RA Actual Cost: Not reported  
District: SWD  
Facility ID: 8625590  
Facility Status: OPEN  
Facility Type: A - Retail Station -  
County: HILLSBOROUGH  
County ID: 29  
Cleanup Eligibility Status: E  
Source Effective Date: Not reported  
Discharge Date: 12-30-1987  
Cleanup Required: R - CLEANUP REQUIRED  
Discharge Cleanup Status: RA - RA ONGOING  
Disch Cleanup Status Date: 09-01-1992  
SRC Action Type: -  
SRC Submit Date: Not reported  
SRC Review Date: Not reported  
SRC Completion Status: -  
SRC Issue Date: Not reported  
SRC Comment: Not reported  
Cleanup Work Status: INACTIVE  
Site Mgr: WITT\_GM  
Site Mgr End Date: 09-19-2016  
Tank Office: PCTM5 - Team 5  
SR Task ID: 48558  
SR Cleanup Responsible: RP - RESPONSIBLE PARTY  
SR Funding Eligibility Type: -  
SR Actual Cost: Not reported  
SR Completion Date: Not reported  
SR Payment Date: 06-29-1993  
SR Oral Date: Not reported  
SR Written Date: Not reported  
SR Soil Removal: Not reported  
SR Free Product Removal: Not reported  
SR Soil Tonnage Removed: Not reported  
SR Soil Treatment: Not reported  
SR Other Treatment: Not reported  
SR Alternate Proc Received Date: Not reported  
SR Alternate Procedure Status: Not reported  
SR Alternate Procedure Status Date: Not reported  
SR Alternate Procedure Comments: Not reported  
SA Task ID: 48559  
SA Cleanup Responsible: RP - RESPONSIBLE PARTY  
SA Funding Eligibility Type: -  
SA Actual Cost: Not reported  
SA Completion Date: 06-26-1990  
SA Payment Date: Not reported  
RAP Task ID: 48560

Map ID  
Direction  
Distance  
Elevation

MAP FINDINGS

Site

Database(s)

EDR ID Number  
EPA ID Number

**SOUTH SIDE SHELL (Continued)**

**U001354800**

RAP Cleanup Responsible ID: RP - RESPONSIBLE PARTY  
RAP Funding Eligibility Type: -  
RAP Actual Cost: Not reported  
RAP Completion Date: 01-27-1992  
RAP Payment Date: Not reported  
RAP Last Order Approved: 1992-01-27 00:00:00  
RA Task ID: 48561  
RA Cleanup Responsible: RP - RESPONSIBLE PARTY  
RA Funding Eligibility Type: -  
RA Years to Complete: Not reported  
RA Actual Cost: Not reported

[Click here for Florida Oculus:](#)

**UST:**

Facility Id: 8625590  
Facility Status: OPEN  
Type Description: Retail Station  
Facility Phone: 8138313514  
Region: STATE  
Positioning Method: AGPS  
Lat/Long (dms): 27 53 36 / 82 30 8

**Owner:**

Owner Id: 74189  
Owner Name: ALJAMAL GROUP LLC  
Owner Address: 14511 NETTLE CREEK RD  
Owner Address 2: ATTN: STOR TANK REGIS  
Owner City,St,Zip: TAMPA, FL 33624  
Owner Contact: REYAD ALJAMAL  
Owner Phone: 7277443209

**Tank Info:**

Name: SOUTH SIDE SHELL  
Address: 3602 GANDY BLVD  
Tank Id: 1  
Status: Removed  
Status Date: 3/31/1989  
Install Date: 2/1/1984  
Substance: Unleaded gas  
Content Description: Unleaded Gas  
Gallons: 2000  
Vessel Indicator: TANK  
Tank Location: UNDERGROUND  
DEP Contractor: C

Name: SOUTH SIDE SHELL  
Address: 3602 GANDY BLVD  
Tank Id: 1R1  
Status: Removed  
Status Date: 4/17/2008  
Install Date: 3/1/1989  
Substance: Unleaded gas  
Content Description: Unleaded Gas  
Gallons: 10000  
Vessel Indicator: TANK  
Tank Location: UNDERGROUND

Map ID  
Direction  
Distance  
Elevation

MAP FINDINGS

Site

Database(s)

EDR ID Number  
EPA ID Number

**SOUTH SIDE SHELL (Continued)**

**U001354800**

DEP Contractor: C  
  
Name: SOUTH SIDE SHELL  
Address: 3602 GANDY BLVD  
Tank Id: 2  
Status: Removed  
Status Date: 3/31/1989  
Install Date: 2/1/1984  
Substance: Unleaded gas  
Content Description: Unleaded Gas  
Gallons: 4000  
Vessel Indicator: TANK  
Tank Location: UNDERGROUND  
DEP Contractor: C

Name: SOUTH SIDE SHELL  
Address: 3602 GANDY BLVD  
Tank Id: 2R1  
Status: Removed  
Status Date: 4/17/2008  
Install Date: 3/1/1989  
Substance: Unleaded gas  
Content Description: Unleaded Gas  
Gallons: 10000  
Vessel Indicator: TANK  
Tank Location: UNDERGROUND  
DEP Contractor: C

Name: SOUTH SIDE SHELL  
Address: 3602 GANDY BLVD  
Tank Id: 3  
Status: Removed  
Status Date: 3/31/1989  
Install Date: 2/1/1984  
Substance: Unleaded gas  
Content Description: Unleaded Gas  
Gallons: 4000  
Vessel Indicator: TANK  
Tank Location: UNDERGROUND  
DEP Contractor: C

Name: SOUTH SIDE SHELL  
Address: 3602 GANDY BLVD  
Tank Id: 3R1  
Status: Removed  
Status Date: 4/17/2008  
Install Date: 3/1/1989  
Substance: Unleaded gas  
Content Description: Unleaded Gas  
Gallons: 10000  
Vessel Indicator: TANK  
Tank Location: UNDERGROUND  
DEP Contractor: C

Name: SOUTH SIDE SHELL  
Address: 3602 GANDY BLVD  
Tank Id: 4

Map ID  
Direction  
Distance  
Elevation

MAP FINDINGS

Site

Database(s)

EDR ID Number  
EPA ID Number

**SOUTH SIDE SHELL (Continued)**

**U001354800**

Status: Removed  
Status Date: 3/31/1989  
Install Date: 7/1/1980  
Substance: Unleaded gas  
Content Description: Unleaded Gas  
Gallons: 8000  
Vessel Indicator: TANK  
Tank Location: UNDERGROUND  
DEP Contractor: C

Name: SOUTH SIDE SHELL  
Address: 3602 GANDY BLVD  
Tank Id: 5  
Status: In service  
Status Date: 4/1/2008  
Install Date: 4/1/2008  
Substance: Unleaded gas  
Content Description: Unleaded Gas  
Gallons: 20000  
Vessel Indicator: TANK  
Tank Location: UNDERGROUND  
DEP Contractor: C

Construction:

Tank Id: 5  
Construction Category: Primary Construction  
Construction Description: Steel

Tank Id: 5  
Construction Category: Secondary Containment  
Construction Description: Double wall - tank jacket

Tank Id: 5  
Construction Category: Overfill/Spill  
Construction Description: Flow shut-Off

Tank Id: 5  
Construction Category: Overfill/Spill  
Construction Description: Spill containment bucket

Tank Id: 5  
Construction Category: Overfill/Spill  
Construction Description: Tight fill

Tank Id: 5  
Construction Category: Miscellaneous Attributes  
Construction Description: Compartmented

Monitoring:

Tank ID: 5  
Monitoring Description: Monitor dbl wall tank space

Tank ID: 5  
Monitoring Description: Mechanical line leak detector

Tank ID: 5  
Monitoring Description: Monitor dbl wall pipe space



Map ID  
Direction  
Distance  
Elevation

MAP FINDINGS

Site

Database(s)

EDR ID Number  
EPA ID Number

**SOUTH SIDE SHELL (Continued)**

**U001354800**

Tank ID: 5  
Monitoring Description: Visual inspect dispenser liners

Tank ID: 5  
Monitoring Description: Visual inspect pipe sumps

Piping:

Tank ID: 5  
Piping Category: Miscellaneous Attributes  
Piping Description: Dispenser liners

Tank ID: 5  
Piping Category: Secondary Containment  
Piping Description: Double wall

Tank ID: 5  
Piping Category: Primary Construction  
Piping Description: Fiberglass

Tank ID: 5  
Piping Category: Miscellaneous Attributes  
Piping Description: Pressurized piping system

[Click here for Florida Oculus:](#)

**CLEANUP SITES:**

DEP Cleanup Site Key: 58713579  
Source Database Name: Storage Tank Contamination Monitoring  
Source Database Id: 8625590  
CPAC Program Area Id: TK  
CLLC Cleanup Category Key: PETRO  
RSC2 Remediation Status Key: ACTIVE  
Data Load Date: 05/28/2019  
OC3 Office Id: SWD  
Physical Address Line 2: Not reported  
OIC Object Of Interest Id: FACIL  
PC2 Proximity Id: EXACT  
Calc Coordinates Accuracy Level Id: 4  
CMC2 Coordinate Method Id: Digital Aerial Photography With Ground Control  
DC4 Datum Id: High Accuracy Reference Network  
VSC1 Verification Status: REVIEWED  
Collect Username: RICCI\_L  
Collect Date: 05/14/2003  
Collect Affiliation: DEPARTMENT OF ENVIRONMENTAL PR  
Map Source: 1994 doqs  
Map Source Scale: 928  
Interpolation Scale: Not reported  
Verifier Username: RICCI\_L  
Verifier Affiliation: DEPARTMENT OF ENVIRONMENTAL PR  
Verification Date: 05/14/2003  
Verified Coordinate Method Id: Digital Aerial Photography With Ground Control  
Source Database Name Code: STCM  
CMC2 Coordinate Method ID Code: DPHO  
DC4 Datum ID Code: HARN

Map ID  
Direction  
Distance  
Elevation

MAP FINDINGS

Site

Database(s)

EDR ID Number  
EPA ID Number

**SOUTH SIDE SHELL (Continued)**

**U001354800**

Verified Coordinate Method ID Code:DPHO  
Comments: Not reported  
Latitude/Longitude (deg/min/sec): 27 53 36.3744 / 82 30 8.0448

**DWM CONTAM:**

Program Site Id: 8625590  
Lat DD: 27  
Lat MM: 53  
Lat SS: 36.3744  
Long DD: 82  
Long MM: 30  
Long SS: 8.0448  
Office/ District: SWD  
Program Area: Storage Tanks  
Offsite Contamination: Not reported  
Project Manager: Not reported  
Priority Score: 10  
Datum: 0  
Method: AGPS  
Facility Status: OPEN  
Feature: Not reported  
Section: 9  
Township: 30S  
Range: 18E  
Staff Assigned: Not reported  
Priority (Y/N): Not reported

**FL Financial Assurance 3:**

Region: 3  
Facility ID: 8625590  
Facility Phone: 8138313514  
Facility Status: OPEN  
Facility Type: A  
Type Description: Retail Station  
DEP CO: P  
Financial Responsibility: INSURANCE  
Insurance Company: ACE AMERICAN INSURANCE COMPANY  
Effective Date: 05/05/2017  
Expire Date: 05/05/2018  
Owner ID: 74189  
Owner Name: ALJAMAL GROUP LLC  
Owner Address: 14511 NETTLE CREEK RD  
Owner Address2: ATTN: STOR TANK REGIS  
Owner City,St,Zip: TAMPA, FL 33624  
Contact: REYAD ALJAMAL  
Resp Party Phone: 7277443209

Region: 3  
Facility ID: 8625590  
Facility Phone: 8138313514  
Facility Status: OPEN  
Facility Type: A  
Type Description: Retail Station  
DEP CO: P  
Financial Responsibility: INSURANCE  
Insurance Company: ACE AMERICAN INSURANCE COMPANY

Map ID  
Direction  
Distance  
Elevation

MAP FINDINGS

Site

Database(s)

EDR ID Number  
EPA ID Number

**SOUTH SIDE SHELL (Continued)**

**U001354800**

Effective Date: 07/15/2016  
Expire Date: 05/05/2017  
Owner ID: 74189  
Owner Name: ALJAMAL GROUP LLC  
Owner Address: 14511 NETTLE CREEK RD  
Owner Address2: ATTN: STOR TANK REGIS  
Owner City,St,Zip: TAMPA, FL 33624  
Contact: REYAD ALJAMAL  
Resp Party Phone: 7277443209

Region: 3  
Facility ID: 8625590  
Facility Phone: 8138313514  
Facility Status: OPEN  
Facility Type: A  
Type Description: Retail Station  
DEP CO: P  
Financial Responsibility: INSURANCE  
Insurance Company: NAUTILUS INSURANCE COMPANY  
Effective Date: 03/30/2013  
Expire Date: 03/30/2014  
Owner ID: 74189  
Owner Name: ALJAMAL GROUP LLC  
Owner Address: 14511 NETTLE CREEK RD  
Owner Address2: ATTN: STOR TANK REGIS  
Owner City,St,Zip: TAMPA, FL 33624  
Contact: REYAD ALJAMAL  
Resp Party Phone: 7277443209

Region: 3  
Facility ID: 8625590  
Facility Phone: 8138313514  
Facility Status: OPEN  
Facility Type: A  
Type Description: Retail Station  
DEP CO: P  
Financial Responsibility: INSURANCE  
Insurance Company: NAUTILUS INSURANCE COMPANY  
Effective Date: 03/30/2014  
Expire Date: 03/30/2015  
Owner ID: 74189  
Owner Name: ALJAMAL GROUP LLC  
Owner Address: 14511 NETTLE CREEK RD  
Owner Address2: ATTN: STOR TANK REGIS  
Owner City,St,Zip: TAMPA, FL 33624  
Contact: REYAD ALJAMAL  
Resp Party Phone: 7277443209

Region: 3  
Facility ID: 8625590  
Facility Phone: 8138313514  
Facility Status: OPEN  
Facility Type: A  
Type Description: Retail Station  
DEP CO: P  
Financial Responsibility: INSURANCE  
Insurance Company: NAUTILUS INSURANCE COMPANY

Map ID  
Direction  
Distance  
Elevation

MAP FINDINGS

Site

Database(s)

EDR ID Number  
EPA ID Number

**SOUTH SIDE SHELL (Continued)**

**U001354800**

Effective Date: 03/30/2015  
Expire Date: 03/30/2016  
Owner ID: 74189  
Owner Name: ALJAMAL GROUP LLC  
Owner Address: 14511 NETTLE CREEK RD  
Owner Address2: ATTN: STOR TANK REGIS  
Owner City,St,Zip: TAMPA, FL 33624  
Contact: REYAD ALJAMAL  
Resp Party Phone: 7277443209

Region: 3  
Facility ID: 8625590  
Facility Phone: 8138313514  
Facility Status: OPEN  
Facility Type: A  
Type Description: Retail Station  
DEP CO: P  
Financial Responsibility: INSURANCE  
Insurance Company: NAUTILUS INSURANCE COMPANY  
Effective Date: 03/30/2016  
Expire Date: 03/30/2017  
Owner ID: 74189  
Owner Name: ALJAMAL GROUP LLC  
Owner Address: 14511 NETTLE CREEK RD  
Owner Address2: ATTN: STOR TANK REGIS  
Owner City,St,Zip: TAMPA, FL 33624  
Contact: REYAD ALJAMAL  
Resp Party Phone: 7277443209

Region: 3  
Facility ID: 8625590  
Facility Phone: 8138313514  
Facility Status: OPEN  
Facility Type: A  
Type Description: Retail Station  
DEP CO: P  
Financial Responsibility: INSURANCE  
Insurance Company: ZURICH-AMERICAN  
Effective Date: 03/30/2009  
Expire Date: 03/30/2010  
Owner ID: 74189  
Owner Name: ALJAMAL GROUP LLC  
Owner Address: 14511 NETTLE CREEK RD  
Owner Address2: ATTN: STOR TANK REGIS  
Owner City,St,Zip: TAMPA, FL 33624  
Contact: REYAD ALJAMAL  
Resp Party Phone: 7277443209

Region: 3  
Facility ID: 8625590  
Facility Phone: 8138313514  
Facility Status: OPEN  
Facility Type: A  
Type Description: Retail Station  
DEP CO: P  
Financial Responsibility: INSURANCE  
Insurance Company: ZURICH-AMERICAN

Map ID  
 Direction  
 Distance  
 Elevation

MAP FINDINGS

Site

Database(s)

EDR ID Number  
 EPA ID Number

**SOUTH SIDE SHELL (Continued)**

**U001354800**

Effective Date: 03/31/2010  
 Expire Date: 03/31/2011  
 Owner ID: 74189  
 Owner Name: ALJAMAL GROUP LLC  
 Owner Address: 14511 NETTLE CREEK RD  
 Owner Address2: ATTN: STOR TANK REGIS  
 Owner City,St,Zip: TAMPA, FL 33624  
 Contact: REYAD ALJAMAL  
 Resp Party Phone: 7277443209

<b>DF453</b>	<b>ENCORE AREA - 1103 N NEBRASKA</b>	<b>US BROWNFIELDS</b>	<b>1014933362</b>
<b>North</b>	<b>1103 N NEBRASKA</b>		<b>N/A</b>
<b>1/4-1/2</b>	<b>TAMPA, FL 33605</b>		
<b>0.372 mi.</b>			
<b>1966 ft.</b>	<b>Site 1 of 3 in cluster DF</b>		

<b>Actual:</b>	US BROWNFIELDS:	
<b>20 ft.</b>	Name:	ENCORE AREA - 1103 N NEBRASKA
<b>Focus Map:</b>	Address:	1103 N NEBRASKA
<b>3</b>	City,State,Zip:	TAMPA, FL 33605
	Recipient Name:	City of Tampa
	Grant Type:	Multi-Purpose
	Property Number:	Folio No. 198701.0000
	Parcel size:	1.54
	Latitude:	27.954459
	Longitude:	-82.450695
	HCM Label:	Address Matching-House Number
	Map Scale:	Not reported
	Point of Reference:	Entrance Point of a Facility or Station
	Highlights:	Not reported
	Datum:	North American Datum of 1983
	Acres Property ID:	136221
	IC Data Access:	Not reported
	Start Date:	01/01/2015 00:00:00
	Redev Completion Date:	Not reported
	Completed Date:	11/18/2016 00:00:00
	Acres Cleaned Up:	Not reported
	Cleanup Funding:	200000
	Cleanup Funding Source:	US EPA - Brownfields Cleanup Cooperative Agreement
	Assessment Funding:	14000
	Assessment Funding Source:	US EPA - Brownfields Assessment Cooperative Agreement
	Redevelopment Funding:	Not reported
	Redev. Funding Source:	Not reported
	Redev. Funding Entity Name:	Not reported
	Redevelopment Start Date:	Not reported
	Assessment Funding Entity:	EPA
	Cleanup Funding Entity:	EPA
	Grant Type:	Hazardous & Petroleum
	Accomplishment Type:	Cleanup Planning
	Accomplishment Count:	0
	Cooperative Agreement Number:	95499012
	Start Date:	06/01/2014 00:00:00
	Ownership Entity:	Government
	Completion Date:	09/30/2014 00:00:00
	Current Owner:	City of Tampa
	Did Owner Change:	N
	Cleanup Required:	Y
	Video Available:	N

Map ID  
Direction  
Distance  
Elevation

MAP FINDINGS

Site

Database(s)

EDR ID Number  
EPA ID Number

**ENCORE AREA - 1103 N NEBRASKA (Continued)**

**1014933362**

Photo Available:	Y
Institutional Controls Required:	Y
IC Category Proprietary Controls:	Y
IC Cat. Info. Devices:	Not reported
IC Cat. Gov. Controls:	Not reported
IC Cat. Enforcement Permit Tools:	Not reported
IC in place date:	10/10/2016 00:00:00
IC in place:	Y
State/tribal program date:	Not reported
State/tribal program ID:	Not reported
State/tribal NFA date:	11/18/2016 00:00:00
Air contaminated:	Not reported
Air cleaned:	Not reported
Asbestos found:	Not reported
Asbestos cleaned:	Not reported
Controlled substance found:	Not reported
Controlled substance cleaned:	Not reported
Drinking water affected:	Not reported
Drinking water cleaned:	Not reported
Groundwater affected:	Not reported
Groundwater cleaned:	Not reported
Lead contaminant found:	Y
Lead cleaned up:	Y
No media affected:	Not reported
Unknown media affected:	Not reported
Other cleaned up:	Not reported
Other metals found:	Y
Other metals cleaned:	Y
Other contaminants found:	Not reported
Other contams found description:	Not reported
PAHs found:	Y
PAHs cleaned up:	Y
PCBs found:	Not reported
PCBs cleaned up:	Not reported
Petro products found:	Not reported
Petro products cleaned:	Not reported
Sediments found:	Not reported
Sediments cleaned:	Not reported
Soil affected:	Y
Soil cleaned up:	Y
Surface water cleaned:	Not reported
VOCs found:	Not reported
VOCs cleaned:	Not reported
Cleanup other description:	Not reported
Num. of cleanup and re-dev. jobs:	Not reported
Past use greenspace acreage:	Not reported
Past use residential acreage:	Not reported
Surface Water:	Not reported
Past use commercial acreage:	Not reported
Past use industrial acreage:	1.54
Future use greenspace acreage:	Not reported
Future use residential acreage:	Not reported
Future use commercial acreage:	Not reported
Future use industrial acreage:	Not reported
Greenspace acreage and type:	Not reported
Superfund Fed. landowner flag:	Not reported
Arsenic cleaned up:	Y

Map ID  
 Direction  
 Distance  
 Elevation

MAP FINDINGS

Site

Database(s)

EDR ID Number  
 EPA ID Number

**ENCORE AREA - 1103 N NEBRASKA (Continued)**

**1014933362**

Cadmium cleaned up:	Not reported
Chromium cleaned up:	Not reported
Copper cleaned up:	Not reported
Iron cleaned up:	Not reported
mercury cleaned up:	Not reported
Nickel Cleaned Up:	Not reported
No clean up:	Not reported
Pesticides cleaned up:	Not reported
Selenium cleaned up:	Not reported
SVOCs cleaned up:	Not reported
Unknown clean up:	Not reported
Arsenic contaminant found:	Y
Cadmium contaminant found:	Not reported
Chromium contaminant found:	Not reported
Copper contaminant found:	Not reported
Iron contaminant found:	Not reported
Mercury contaminant found:	Not reported
Nickel contaminant found:	Not reported
No contaminant found:	Not reported
Pesticides contaminant found:	Not reported
Selenium contaminant found:	Not reported
SVOCs contaminant found:	Not reported
Unknown contaminant found:	Not reported
Future Use: Multistory	Not reported
Media affected Bluiding Material:	Not reported
Media affected indoor air:	Not reported
Building material media cleaned up:	Not reported
Indoor air media cleaned up:	Not reported
Unknown media cleaned up:	Not reported
Past Use: Multistory	Not reported
Property Description:	Property is currently an undeveloped parcel located adjacent to the Encore development area of Tampa. History has included auto salvage/junk yard, retail gasoline facility, and portion of a ice company/cannery. The property was acquired by the City of Tampa in the late 1960's - early 1970's as part of urban renewal efforts.
Below Poverty Number:	835
Below Poverty Percent:	31.5%
Meidan Income:	4784
Meidan Income Number:	1128
Meidan Income Percent:	42.6%
Vacant Housing Number:	309
Vacant Housing Percent:	17.9%
Unemployed Number:	141
Unemployed Percent:	5.3%
Name:	ENCORE AREA - 1103 N NEBRASKA
Address:	1103 N NEBRASKA
City,State,Zip:	TAMPA, FL 33605
Recipient Name:	City of Tampa
Grant Type:	Multi-Purpose
Property Number:	Folio No. 198701.0000
Parcel size:	1.54
Latitude:	27.954459
Longitude:	-82.450695
HCM Label:	Address Matching-House Number
Map Scale:	Not reported
Point of Reference:	Entrance Point of a Facility or Station

Map ID  
Direction  
Distance  
Elevation

MAP FINDINGS

Site

Database(s)

EDR ID Number  
EPA ID Number

**ENCORE AREA - 1103 N NEBRASKA (Continued)**

**1014933362**

Highlights:	Not reported
Datum:	North American Datum of 1983
Acres Property ID:	136221
IC Data Access:	Not reported
Start Date:	01/01/2015 00:00:00
Redev Completion Date:	Not reported
Completed Date:	11/18/2016 00:00:00
Acres Cleaned Up:	Not reported
Cleanup Funding:	40000
Cleanup Funding Source:	Local Funding
Assessment Funding:	14000
Assessment Funding Source:	US EPA - Brownfields Assessment Cooperative Agreement
Redevelopment Funding:	Not reported
Redev. Funding Source:	Not reported
Redev. Funding Entity Name:	Not reported
Redevelopment Start Date:	Not reported
Assessment Funding Entity:	EPA
Cleanup Funding Entity:	City of Tampa
Grant Type:	Hazardous & Petroleum
Accomplishment Type:	Cleanup Planning
Accomplishment Count:	0
Cooperative Agreement Number:	95499012
Start Date:	06/01/2014 00:00:00
Ownership Entity:	Government
Completion Date:	09/30/2014 00:00:00
Current Owner:	City of Tampa
Did Owner Change:	N
Cleanup Required:	Y
Video Available:	N
Photo Available:	Y
Institutional Controls Required:	Y
IC Category Proprietary Controls:	Y
IC Cat. Info. Devices:	Not reported
IC Cat. Gov. Controls:	Not reported
IC Cat. Enforcement Permit Tools:	Not reported
IC in place date:	10/10/2016 00:00:00
IC in place:	Y
State/tribal program date:	Not reported
State/tribal program ID:	Not reported
State/tribal NFA date:	11/18/2016 00:00:00
Air contaminated:	Not reported
Air cleaned:	Not reported
Asbestos found:	Not reported
Asbestos cleaned:	Not reported
Controlled substance found:	Not reported
Controlled substance cleaned:	Not reported
Drinking water affected:	Not reported
Drinking water cleaned:	Not reported
Groundwater affected:	Not reported
Groundwater cleaned:	Not reported
Lead contaminant found:	Y
Lead cleaned up:	Y
No media affected:	Not reported
Unknown media affected:	Not reported
Other cleaned up:	Not reported
Other metals found:	Y
Other metals cleaned:	Y



Map ID  
Direction  
Distance  
Elevation

MAP FINDINGS

Site

Database(s)

EDR ID Number  
EPA ID Number

**ENCORE AREA - 1103 N NEBRASKA (Continued)**

**1014933362**

Other contaminants found:	Not reported
Other contams found description:	Not reported
PAHs found:	Y
PAHs cleaned up:	Y
PCBs found:	Not reported
PCBs cleaned up:	Not reported
Petro products found:	Not reported
Petro products cleaned:	Not reported
Sediments found:	Not reported
Sediments cleaned:	Not reported
Soil affected:	Y
Soil cleaned up:	Y
Surface water cleaned:	Not reported
VOCs found:	Not reported
VOCs cleaned:	Not reported
Cleanup other description:	Not reported
Num. of cleanup and re-dev. jobs:	Not reported
Past use greenspace acreage:	Not reported
Past use residential acreage:	Not reported
Surface Water:	Not reported
Past use commercial acreage:	Not reported
Past use industrial acreage:	1.54
Future use greenspace acreage:	Not reported
Future use residential acreage:	Not reported
Future use commercial acreage:	Not reported
Future use industrial acreage:	Not reported
Greenspace acreage and type:	Not reported
Superfund Fed. landowner flag:	Not reported
Arsenic cleaned up:	Y
Cadmium cleaned up:	Not reported
Chromium cleaned up:	Not reported
Copper cleaned up:	Not reported
Iron cleaned up:	Not reported
mercury cleaned up:	Not reported
Nickel Cleaned Up:	Not reported
No clean up:	Not reported
Pesticides cleaned up:	Not reported
Selenium cleaned up:	Not reported
SVOCs cleaned up:	Not reported
Unknown clean up:	Not reported
Arsenic contaminant found:	Y
Cadmium contaminant found:	Not reported
Chromium contaminant found:	Not reported
Copper contaminant found:	Not reported
Iron contaminant found:	Not reported
Mercury contaminant found:	Not reported
Nickel contaminant found:	Not reported
No contaminant found:	Not reported
Pesticides contaminant found:	Not reported
Selenium contaminant found:	Not reported
SVOCs contaminant found:	Not reported
Unknown contaminant found:	Not reported
Future Use: Multistory	Not reported
Media affected Bluiding Material:	Not reported
Media affected indoor air:	Not reported
Building material media cleaned up:	Not reported
Indoor air media cleaned up:	Not reported

Map ID  
Direction  
Distance  
Elevation

MAP FINDINGS

Site

Database(s)

EDR ID Number  
EPA ID Number

**ENCORE AREA - 1103 N NEBRASKA (Continued)**

**1014933362**

Unknown media cleaned up:	Not reported
Past Use: Multistory	Not reported
Property Description:	Property is currently an undeveloped parcel located adjacent to the Encore development area of Tampa. History has included auto salvage/junk yard, retail gasoline facility, and portion of a ice company/cannery. The property was acquired by the City of Tampa in the late 1960's - early 1970's as part of urban renewal efforts.
Below Poverty Number:	835
Below Poverty Percent:	31.5%
Meidan Income:	4784
Meidan Income Number:	1128
Meidan Income Percent:	42.6%
Vacant Housing Number:	309
Vacant Housing Percent:	17.9%
Unemployed Number:	141
Unemployed Percent:	5.3%
Name:	ENCORE AREA - 1103 N NEBRASKA
Address:	1103 N NEBRASKA
City,State,Zip:	TAMPA, FL 33605
Recipient Name:	City of Tampa
Grant Type:	Multi-Purpose
Property Number:	Folio No. 198701.0000
Parcel size:	1.54
Latitude:	27.954459
Longitude:	-82.450695
HCM Label:	Address Matching-House Number
Map Scale:	Not reported
Point of Reference:	Entrance Point of a Facility or Station
Highlights:	Not reported
Datum:	North American Datum of 1983
Acres Property ID:	136221
IC Data Access:	Not reported
Start Date:	01/01/2015 00:00:00
Redev Completion Date:	Not reported
Completed Date:	11/18/2016 00:00:00
Acres Cleaned Up:	Not reported
Cleanup Funding:	40000
Cleanup Funding Source:	Local Funding
Assessment Funding:	186000
Assessment Funding Source:	US EPA - Brownfields Assessment Cooperative Agreement
Redevelopment Funding:	Not reported
Redev. Funding Source:	Not reported
Redev. Funding Entity Name:	Not reported
Redevelopment Start Date:	Not reported
Assessment Funding Entity:	EPA
Cleanup Funding Entity:	City of Tampa
Grant Type:	Hazardous & Petroleum
Accomplishment Type:	Phase II Environmental Assessment
Accomplishment Count:	0
Cooperative Agreement Number:	95499012
Start Date:	01/01/2014 00:00:00
Ownership Entity:	Government
Completion Date:	09/30/2015 00:00:00
Current Owner:	City of Tampa
Did Owner Change:	N
Cleanup Required:	Y

Map ID  
Direction  
Distance  
Elevation

MAP FINDINGS

Site

Database(s)

EDR ID Number  
EPA ID Number

**ENCORE AREA - 1103 N NEBRASKA (Continued)**

**1014933362**

Video Available:	N
Photo Available:	Y
Institutional Controls Required:	Y
IC Category Proprietary Controls:	Y
IC Cat. Info. Devices:	Not reported
IC Cat. Gov. Controls:	Not reported
IC Cat. Enforcement Permit Tools:	Not reported
IC in place date:	10/10/2016 00:00:00
IC in place:	Y
State/tribal program date:	Not reported
State/tribal program ID:	Not reported
State/tribal NFA date:	11/18/2016 00:00:00
Air contaminated:	Not reported
Air cleaned:	Not reported
Asbestos found:	Not reported
Asbestos cleaned:	Not reported
Controlled substance found:	Not reported
Controlled substance cleaned:	Not reported
Drinking water affected:	Not reported
Drinking water cleaned:	Not reported
Groundwater affected:	Not reported
Groundwater cleaned:	Not reported
Lead contaminant found:	Y
Lead cleaned up:	Y
No media affected:	Not reported
Unknown media affected:	Not reported
Other cleaned up:	Not reported
Other metals found:	Y
Other metals cleaned:	Y
Other contaminants found:	Not reported
Other contams found description:	Not reported
PAHs found:	Y
PAHs cleaned up:	Y
PCBs found:	Not reported
PCBs cleaned up:	Not reported
Petro products found:	Not reported
Petro products cleaned:	Not reported
Sediments found:	Not reported
Sediments cleaned:	Not reported
Soil affected:	Y
Soil cleaned up:	Y
Surface water cleaned:	Not reported
VOCs found:	Not reported
VOCs cleaned:	Not reported
Cleanup other description:	Not reported
Num. of cleanup and re-dev. jobs:	Not reported
Past use greenspace acreage:	Not reported
Past use residential acreage:	Not reported
Surface Water:	Not reported
Past use commercial acreage:	Not reported
Past use industrial acreage:	1.54
Future use greenspace acreage:	Not reported
Future use residential acreage:	Not reported
Future use commercial acreage:	Not reported
Future use industrial acreage:	Not reported
Greenspace acreage and type:	Not reported
Superfund Fed. landowner flag:	Not reported

Map ID  
Direction  
Distance  
Elevation

MAP FINDINGS

Site

Database(s)

EDR ID Number  
EPA ID Number

**ENCORE AREA - 1103 N NEBRASKA (Continued)**

**1014933362**

Arsenic cleaned up:	Y
Cadmium cleaned up:	Not reported
Chromium cleaned up:	Not reported
Copper cleaned up:	Not reported
Iron cleaned up:	Not reported
mercury cleaned up:	Not reported
Nickel Cleaned Up:	Not reported
No clean up:	Not reported
Pesticides cleaned up:	Not reported
Selenium cleaned up:	Not reported
SVOCs cleaned up:	Not reported
Unknown clean up:	Not reported
Arsenic contaminant found:	Y
Cadmium contaminant found:	Not reported
Chromium contaminant found:	Not reported
Copper contaminant found:	Not reported
Iron contaminant found:	Not reported
Mercury contaminant found:	Not reported
Nickel contaminant found:	Not reported
No contaminant found:	Not reported
Pesticides contaminant found:	Not reported
Selenium contaminant found:	Not reported
SVOCs contaminant found:	Not reported
Unknown contaminant found:	Not reported
Future Use: Multistory	Not reported
Media affected Bluiding Material:	Not reported
Media affected indoor air:	Not reported
Building material media cleaned up:	Not reported
Indoor air media cleaned up:	Not reported
Unknown media cleaned up:	Not reported
Past Use: Multistory	Not reported
Property Description:	Property is currently an undeveloped parcel located adjacent to the Encore development area of Tampa. History has included auto salvage/junk yard, retail gasoline facility, and portion of a ice company/cannery. The property was acquired by the City of Tampa in the late 1960's - early 1970's as part of urban renewal efforts.
Below Poverty Number:	835
Below Poverty Percent:	31.5%
Meidan Income:	4784
Meidan Income Number:	1128
Meidan Income Percent:	42.6%
Vacant Housing Number:	309
Vacant Housing Percent:	17.9%
Unemployed Number:	141
Unemployed Percent:	5.3%
Name:	ENCORE AREA - 1103 N NEBRASKA
Address:	1103 N NEBRASKA
City,State,Zip:	TAMPA, FL 33605
Recipient Name:	City of Tampa
Grant Type:	Multi-Purpose
Property Number:	Folio No. 198701.0000
Parcel size:	1.54
Latitude:	27.954459
Longitude:	-82.450695
HCM Label:	Address Matching-House Number
Map Scale:	Not reported

Map ID  
Direction  
Distance  
Elevation

MAP FINDINGS

Site

Database(s)

EDR ID Number  
EPA ID Number

**ENCORE AREA - 1103 N NEBRASKA (Continued)**

**1014933362**

Point of Reference:	Entrance Point of a Facility or Station
Highlights:	Not reported
Datum:	North American Datum of 1983
Acres Property ID:	136221
IC Data Access:	Not reported
Start Date:	01/01/2015 00:00:00
Redev Completion Date:	Not reported
Completed Date:	11/18/2016 00:00:00
Acres Cleaned Up:	Not reported
Cleanup Funding:	40000
Cleanup Funding Source:	Local Funding
Assessment Funding:	3000
Assessment Funding Source:	Other Federal Funding
Redevelopment Funding:	Not reported
Redev. Funding Source:	Not reported
Redev. Funding Entity Name:	Not reported
Redevelopment Start Date:	Not reported
Assessment Funding Entity:	EPA BF 95499012
Cleanup Funding Entity:	City of Tampa
Grant Type:	Hazardous & Petroleum
Accomplishment Type:	Phase I Environmental Assessment
Accomplishment Count:	0
Cooperative Agreement Number:	95499012
Start Date:	08/16/2013 00:00:00
Ownership Entity:	Government
Completion Date:	09/24/2013 00:00:00
Current Owner:	City of Tampa
Did Owner Change:	N
Cleanup Required:	Y
Video Available:	N
Photo Available:	Y
Institutional Controls Required:	Y
IC Category Proprietary Controls:	Y
IC Cat. Info. Devices:	Not reported
IC Cat. Gov. Controls:	Not reported
IC Cat. Enforcement Permit Tools:	Not reported
IC in place date:	10/10/2016 00:00:00
IC in place:	Y
State/tribal program date:	Not reported
State/tribal program ID:	Not reported
State/tribal NFA date:	11/18/2016 00:00:00
Air contaminated:	Not reported
Air cleaned:	Not reported
Asbestos found:	Not reported
Asbestos cleaned:	Not reported
Controlled substance found:	Not reported
Controlled substance cleaned:	Not reported
Drinking water affected:	Not reported
Drinking water cleaned:	Not reported
Groundwater affected:	Not reported
Groundwater cleaned:	Not reported
Lead contaminant found:	Y
Lead cleaned up:	Y
No media affected:	Not reported
Unknown media affected:	Not reported
Other cleaned up:	Not reported
Other metals found:	Y

Map ID  
Direction  
Distance  
Elevation

MAP FINDINGS

Site

Database(s)

EDR ID Number  
EPA ID Number

**ENCORE AREA - 1103 N NEBRASKA (Continued)**

**1014933362**

Other metals cleaned:	Y
Other contaminants found:	Not reported
Other contams found description:	Not reported
PAHs found:	Y
PAHs cleaned up:	Y
PCBs found:	Not reported
PCBs cleaned up:	Not reported
Petro products found:	Not reported
Petro products cleaned:	Not reported
Sediments found:	Not reported
Sediments cleaned:	Not reported
Soil affected:	Y
Soil cleaned up:	Y
Surface water cleaned:	Not reported
VOCs found:	Not reported
VOCs cleaned:	Not reported
Cleanup other description:	Not reported
Num. of cleanup and re-dev. jobs:	Not reported
Past use greenspace acreage:	Not reported
Past use residential acreage:	Not reported
Surface Water:	Not reported
Past use commercial acreage:	Not reported
Past use industrial acreage:	1.54
Future use greenspace acreage:	Not reported
Future use residential acreage:	Not reported
Future use commercial acreage:	Not reported
Future use industrial acreage:	Not reported
Greenspace acreage and type:	Not reported
Superfund Fed. landowner flag:	Not reported
Arsenic cleaned up:	Y
Cadmium cleaned up:	Not reported
Chromium cleaned up:	Not reported
Copper cleaned up:	Not reported
Iron cleaned up:	Not reported
mercury cleaned up:	Not reported
Nickel Cleaned Up:	Not reported
No clean up:	Not reported
Pesticides cleaned up:	Not reported
Selenium cleaned up:	Not reported
SVOCs cleaned up:	Not reported
Unknown clean up:	Not reported
Arsenic contaminant found:	Y
Cadmium contaminant found:	Not reported
Chromium contaminant found:	Not reported
Copper contaminant found:	Not reported
Iron contaminant found:	Not reported
Mercury contaminant found:	Not reported
Nickel contaminant found:	Not reported
No contaminant found:	Not reported
Pesticides contaminant found:	Not reported
Selenium contaminant found:	Not reported
SVOCs contaminant found:	Not reported
Unknown contaminant found:	Not reported
Future Use: Multistory	Not reported
Media affected Bluiding Material:	Not reported
Media affected indoor air:	Not reported
Building material media cleaned up:	Not reported

Map ID  
Direction  
Distance  
Elevation

MAP FINDINGS

Site

Database(s)

EDR ID Number  
EPA ID Number

**ENCORE AREA - 1103 N NEBRASKA (Continued)**

**1014933362**

Indoor air media cleaned up:	Not reported
Unknown media cleaned up:	Not reported
Past Use: Multistory	Not reported
Property Description:	Property is currently an undeveloped parcel located adjacent to the Encore development area of Tampa. History has included auto salvage/junk yard, retail gasoline facility, and portion of a ice company/cannery. The property was acquired by the City of Tampa in the late 1960's - early 1970's as part of urban renewal efforts.
Below Poverty Number:	835
Below Poverty Percent:	31.5%
Meidan Income:	4784
Meidan Income Number:	1128
Meidan Income Percent:	42.6%
Vacant Housing Number:	309
Vacant Housing Percent:	17.9%
Unemployed Number:	141
Unemployed Percent:	5.3%
Name:	ENCORE AREA - 1103 N NEBRASKA
Address:	1103 N NEBRASKA
City,State,Zip:	TAMPA, FL 33605
Recipient Name:	City of Tampa
Grant Type:	Multi-Purpose
Property Number:	Folio No. 198701.0000
Parcel size:	1.54
Latitude:	27.954459
Longitude:	-82.450695
HCM Label:	Address Matching-House Number
Map Scale:	Not reported
Point of Reference:	Entrance Point of a Facility or Station
Highlights:	Not reported
Datum:	North American Datum of 1983
Acres Property ID:	136221
IC Data Access:	Not reported
Start Date:	01/01/2015 00:00:00
Redev Completion Date:	Not reported
Completed Date:	11/18/2016 00:00:00
Acres Cleaned Up:	Not reported
Cleanup Funding:	200000
Cleanup Funding Source:	US EPA - Brownfields Cleanup Cooperative Agreement
Assessment Funding:	3000
Assessment Funding Source:	Other Federal Funding
Redevelopment Funding:	Not reported
Redev. Funding Source:	Not reported
Redev. Funding Entity Name:	Not reported
Redevelopment Start Date:	Not reported
Assessment Funding Entity:	EPA BF 95499012
Cleanup Funding Entity:	EPA
Grant Type:	Hazardous & Petroleum
Accomplishment Type:	Phase I Environmental Assessment
Accomplishment Count:	0
Cooperative Agreement Number:	95499012
Start Date:	08/16/2013 00:00:00
Ownership Entity:	Government
Completion Date:	09/24/2013 00:00:00
Current Owner:	City of Tampa
Did Owner Change:	N

Map ID  
Direction  
Distance  
Elevation

MAP FINDINGS

Site

Database(s)

EDR ID Number  
EPA ID Number

**ENCORE AREA - 1103 N NEBRASKA (Continued)**

**1014933362**

Cleanup Required:	Y
Video Available:	N
Photo Available:	Y
Institutional Controls Required:	Y
IC Category Proprietary Controls:	Y
IC Cat. Info. Devices:	Not reported
IC Cat. Gov. Controls:	Not reported
IC Cat. Enforcement Permit Tools:	Not reported
IC in place date:	10/10/2016 00:00:00
IC in place:	Y
State/tribal program date:	Not reported
State/tribal program ID:	Not reported
State/tribal NFA date:	11/18/2016 00:00:00
Air contaminated:	Not reported
Air cleaned:	Not reported
Asbestos found:	Not reported
Asbestos cleaned:	Not reported
Controlled substance found:	Not reported
Controlled substance cleaned:	Not reported
Drinking water affected:	Not reported
Drinking water cleaned:	Not reported
Groundwater affected:	Not reported
Groundwater cleaned:	Not reported
Lead contaminant found:	Y
Lead cleaned up:	Y
No media affected:	Not reported
Unknown media affected:	Not reported
Other cleaned up:	Not reported
Other metals found:	Y
Other metals cleaned:	Y
Other contaminants found:	Not reported
Other contams found description:	Not reported
PAHs found:	Y
PAHs cleaned up:	Y
PCBs found:	Not reported
PCBs cleaned up:	Not reported
Petro products found:	Not reported
Petro products cleaned:	Not reported
Sediments found:	Not reported
Sediments cleaned:	Not reported
Soil affected:	Y
Soil cleaned up:	Y
Surface water cleaned:	Not reported
VOCs found:	Not reported
VOCs cleaned:	Not reported
Cleanup other description:	Not reported
Num. of cleanup and re-dev. jobs:	Not reported
Past use greenspace acreage:	Not reported
Past use residential acreage:	Not reported
Surface Water:	Not reported
Past use commercial acreage:	Not reported
Past use industrial acreage:	1.54
Future use greenspace acreage:	Not reported
Future use residential acreage:	Not reported
Future use commercial acreage:	Not reported
Future use industrial acreage:	Not reported
Greenspace acreage and type:	Not reported



Map ID  
 Direction  
 Distance  
 Elevation

MAP FINDINGS

Site

Database(s)

EDR ID Number  
 EPA ID Number

**ENCORE AREA - 1103 N NEBRASKA (Continued)**

**1014933362**

Superfund Fed. landowner flag:	Not reported
Arsenic cleaned up:	Y
Cadmium cleaned up:	Not reported
Chromium cleaned up:	Not reported
Copper cleaned up:	Not reported
Iron cleaned up:	Not reported
mercury cleaned up:	Not reported
Nickel Cleaned Up:	Not reported
No clean up:	Not reported
Pesticides cleaned up:	Not reported
Selenium cleaned up:	Not reported
SVOCs cleaned up:	Not reported
Unknown clean up:	Not reported
Arsenic contaminant found:	Y
Cadmium contaminant found:	Not reported
Chromium contaminant found:	Not reported
Copper contaminant found:	Not reported
Iron contaminant found:	Not reported
Mercury contaminant found:	Not reported
Nickel contaminant found:	Not reported
No contaminant found:	Not reported
Pesticides contaminant found:	Not reported
Selenium contaminant found:	Not reported
SVOCs contaminant found:	Not reported
Unknown contaminant found:	Not reported
Future Use: Multistory	Not reported
Media affected Bluiding Material:	Not reported
Media affected indoor air:	Not reported
Building material media cleaned up:	Not reported
Indoor air media cleaned up:	Not reported
Unknown media cleaned up:	Not reported
Past Use: Multistory	Not reported
Property Description:	Property is currently an undeveloped parcel located adjacent to the Encore development area of Tampa. History has included auto salvage/junk yard, retail gasoline facility, and portion of a ice company/cannery. The property was acquired by the City of Tampa in the late 1960's - early 1970's as part of urban renewal efforts.
Below Poverty Number:	835
Below Poverty Percent:	31.5%
Meidan Income:	4784
Meidan Income Number:	1128
Meidan Income Percent:	42.6%
Vacant Housing Number:	309
Vacant Housing Percent:	17.9%
Unemployed Number:	141
Unemployed Percent:	5.3%
Name:	ENCORE AREA - 1103 N NEBRASKA
Address:	1103 N NEBRASKA
City,State,Zip:	TAMPA, FL 33605
Recipient Name:	City of Tampa
Grant Type:	Multi-Purpose
Property Number:	Folio No. 198701.0000
Parcel size:	1.54
Latitude:	27.954459
Longitude:	-82.450695
HCM Label:	Address Matching-House Number

Map ID  
Direction  
Distance  
Elevation

MAP FINDINGS

Site

Database(s)

EDR ID Number  
EPA ID Number

**ENCORE AREA - 1103 N NEBRASKA (Continued)**

**1014933362**

Map Scale:	Not reported
Point of Reference:	Entrance Point of a Facility or Station
Highlights:	Not reported
Datum:	North American Datum of 1983
Acres Property ID:	136221
IC Data Access:	Not reported
Start Date:	01/01/2015 00:00:00
Redev Completion Date:	Not reported
Completed Date:	11/18/2016 00:00:00
Acres Cleaned Up:	Not reported
Cleanup Funding:	200000
Cleanup Funding Source:	US EPA - Brownfields Cleanup Cooperative Agreement
Assessment Funding:	186000
Assessment Funding Source:	US EPA - Brownfields Assessment Cooperative Agreement
Redevelopment Funding:	Not reported
Redev. Funding Source:	Not reported
Redev. Funding Entity Name:	Not reported
Redevelopment Start Date:	Not reported
Assessment Funding Entity:	EPA
Cleanup Funding Entity:	EPA
Grant Type:	Hazardous & Petroleum
Accomplishment Type:	Phase II Environmental Assessment
Accomplishment Count:	0
Cooperative Agreement Number:	95499012
Start Date:	01/01/2014 00:00:00
Ownership Entity:	Government
Completion Date:	09/30/2015 00:00:00
Current Owner:	City of Tampa
Did Owner Change:	N
Cleanup Required:	Y
Video Available:	N
Photo Available:	Y
Institutional Controls Required:	Y
IC Category Proprietary Controls:	Y
IC Cat. Info. Devices:	Not reported
IC Cat. Gov. Controls:	Not reported
IC Cat. Enforcement Permit Tools:	Not reported
IC in place date:	10/10/2016 00:00:00
IC in place:	Y
State/tribal program date:	Not reported
State/tribal program ID:	Not reported
State/tribal NFA date:	11/18/2016 00:00:00
Air contaminated:	Not reported
Air cleaned:	Not reported
Asbestos found:	Not reported
Asbestos cleaned:	Not reported
Controlled substance found:	Not reported
Controlled substance cleaned:	Not reported
Drinking water affected:	Not reported
Drinking water cleaned:	Not reported
Groundwater affected:	Not reported
Groundwater cleaned:	Not reported
Lead contaminant found:	Y
Lead cleaned up:	Y
No media affected:	Not reported
Unknown media affected:	Not reported
Other cleaned up:	Not reported

Map ID  
Direction  
Distance  
Elevation

MAP FINDINGS

Site

Database(s)

EDR ID Number  
EPA ID Number

**ENCORE AREA - 1103 N NEBRASKA (Continued)**

**1014933362**

Other metals found:	Y
Other metals cleaned:	Y
Other contaminants found:	Not reported
Other contams found description:	Not reported
PAHs found:	Y
PAHs cleaned up:	Y
PCBs found:	Not reported
PCBs cleaned up:	Not reported
Petro products found:	Not reported
Petro products cleaned:	Not reported
Sediments found:	Not reported
Sediments cleaned:	Not reported
Soil affected:	Y
Soil cleaned up:	Y
Surface water cleaned:	Not reported
VOCs found:	Not reported
VOCs cleaned:	Not reported
Cleanup other description:	Not reported
Num. of cleanup and re-dev. jobs:	Not reported
Past use greenspace acreage:	Not reported
Past use residential acreage:	Not reported
Surface Water:	Not reported
Past use commercial acreage:	Not reported
Past use industrial acreage:	1.54
Future use greenspace acreage:	Not reported
Future use residential acreage:	Not reported
Future use commercial acreage:	Not reported
Future use industrial acreage:	Not reported
Greenspace acreage and type:	Not reported
Superfund Fed. landowner flag:	Not reported
Arsenic cleaned up:	Y
Cadmium cleaned up:	Not reported
Chromium cleaned up:	Not reported
Copper cleaned up:	Not reported
Iron cleaned up:	Not reported
mercury cleaned up:	Not reported
Nickel Cleaned Up:	Not reported
No clean up:	Not reported
Pesticides cleaned up:	Not reported
Selenium cleaned up:	Not reported
SVOCs cleaned up:	Not reported
Unknown clean up:	Not reported
Arsenic contaminant found:	Y
Cadmium contaminant found:	Not reported
Chromium contaminant found:	Not reported
Copper contaminant found:	Not reported
Iron contaminant found:	Not reported
Mercury contaminant found:	Not reported
Nickel contaminant found:	Not reported
No contaminant found:	Not reported
Pesticides contaminant found:	Not reported
Selenium contaminant found:	Not reported
SVOCs contaminant found:	Not reported
Unknown contaminant found:	Not reported
Future Use: Multistory	Not reported
Media affected Bluiding Material:	Not reported
Media affected indoor air:	Not reported

Map ID  
Direction  
Distance  
Elevation

MAP FINDINGS

Site

Database(s)

EDR ID Number  
EPA ID Number

**ENCORE AREA - 1103 N NEBRASKA (Continued)**

**1014933362**

Building material media cleaned up:	Not reported
Indoor air media cleaned up:	Not reported
Unknown media cleaned up:	Not reported
Past Use: Multistory	Not reported
Property Description:	Property is currently an undeveloped parcel located adjacent to the Encore development area of Tampa. History has included auto salvage/junk yard, retail gasoline facility, and portion of a ice company/cannery. The property was acquired by the City of Tampa in the late 1960's - early 1970's as part of urban renewal efforts.
Below Poverty Number:	835
Below Poverty Percent:	31.5%
Median Income:	4784
Median Income Number:	1128
Median Income Percent:	42.6%
Vacant Housing Number:	309
Vacant Housing Percent:	17.9%
Unemployed Number:	141
Unemployed Percent:	5.3%
Name:	ENCORE AREA - 1103 N NEBRASKA
Address:	1103 N NEBRASKA
City,State,Zip:	TAMPA, FL 33605
Recipient Name:	Tampa, City of
Grant Type:	Assessment
Property Number:	Folio No. 198701.0000
Parcel size:	1.54
Latitude:	27.954459
Longitude:	-82.450695
HCM Label:	Address Matching-House Number
Map Scale:	Not reported
Point of Reference:	Entrance Point of a Facility or Station
Highlights:	Not reported
Datum:	North American Datum of 1983
Acres Property ID:	136221
IC Data Access:	Not reported
Start Date:	Not reported
Redev Completion Date:	Not reported
Completed Date:	Not reported
Acres Cleaned Up:	Not reported
Cleanup Funding:	Not reported
Cleanup Funding Source:	Not reported
Assessment Funding:	3250
Assessment Funding Source:	US EPA - Brownfields Assessment Cooperative Agreement
Redevelopment Funding:	Not reported
Redev. Funding Source:	Not reported
Redev. Funding Entity Name:	Not reported
Redevelopment Start Date:	Not reported
Assessment Funding Entity:	EPA
Cleanup Funding Entity:	Not reported
Grant Type:	Hazardous & Petroleum
Accomplishment Type:	Phase I Environmental Assessment
Accomplishment Count:	1
Cooperative Agreement Number:	95427709
Start Date:	10/01/2011 00:00:00
Ownership Entity:	Government
Completion Date:	11/09/2011 00:00:00
Current Owner:	City of Tampa

Map ID  
Direction  
Distance  
Elevation

MAP FINDINGS

Site

Database(s)

EDR ID Number  
EPA ID Number

**ENCORE AREA - 1103 N NEBRASKA (Continued)**

**1014933362**

Did Owner Change:	N
Cleanup Required:	Y
Video Available:	N
Photo Available:	Y
Institutional Controls Required:	Y
IC Category Proprietary Controls:	Y
IC Cat. Info. Devices:	Not reported
IC Cat. Gov. Controls:	Not reported
IC Cat. Enforcement Permit Tools:	Not reported
IC in place date:	10/10/2016 00:00:00
IC in place:	Y
State/tribal program date:	Not reported
State/tribal program ID:	Not reported
State/tribal NFA date:	11/18/2016 00:00:00
Air contaminated:	Not reported
Air cleaned:	Not reported
Asbestos found:	Not reported
Asbestos cleaned:	Not reported
Controlled substance found:	Not reported
Controlled substance cleaned:	Not reported
Drinking water affected:	Not reported
Drinking water cleaned:	Not reported
Groundwater affected:	Not reported
Groundwater cleaned:	Not reported
Lead contaminant found:	Y
Lead cleaned up:	Y
No media affected:	Not reported
Unknown media affected:	Not reported
Other cleaned up:	Not reported
Other metals found:	Y
Other metals cleaned:	Y
Other contaminants found:	Not reported
Other contams found description:	Not reported
PAHs found:	Y
PAHs cleaned up:	Y
PCBs found:	Not reported
PCBs cleaned up:	Not reported
Petro products found:	Not reported
Petro products cleaned:	Not reported
Sediments found:	Not reported
Sediments cleaned:	Not reported
Soil affected:	Y
Soil cleaned up:	Y
Surface water cleaned:	Not reported
VOCs found:	Not reported
VOCs cleaned:	Not reported
Cleanup other description:	Not reported
Num. of cleanup and re-dev. jobs:	Not reported
Past use greenspace acreage:	Not reported
Past use residential acreage:	Not reported
Surface Water:	Not reported
Past use commercial acreage:	Not reported
Past use industrial acreage:	1.54
Future use greenspace acreage:	Not reported
Future use residential acreage:	Not reported
Future use commercial acreage:	Not reported
Future use industrial acreage:	Not reported

Map ID  
Direction  
Distance  
Elevation

MAP FINDINGS

Site

Database(s)

EDR ID Number  
EPA ID Number

**ENCORE AREA - 1103 N NEBRASKA (Continued)**

**1014933362**

Greenspace acreage and type:	Not reported
Superfund Fed. landowner flag:	Not reported
Arsenic cleaned up:	Y
Cadmium cleaned up:	Not reported
Chromium cleaned up:	Not reported
Copper cleaned up:	Not reported
Iron cleaned up:	Not reported
mercury cleaned up:	Not reported
Nickel Cleaned Up:	Not reported
No clean up:	Not reported
Pesticides cleaned up:	Not reported
Selenium cleaned up:	Not reported
SVOCs cleaned up:	Not reported
Unknown clean up:	Not reported
Arsenic contaminant found:	Y
Cadmium contaminant found:	Not reported
Chromium contaminant found:	Not reported
Copper contaminant found:	Not reported
Iron contaminant found:	Not reported
Mercury contaminant found:	Not reported
Nickel contaminant found:	Not reported
No contaminant found:	Not reported
Pesticides contaminant found:	Not reported
Selenium contaminant found:	Not reported
SVOCs contaminant found:	Not reported
Unknown contaminant found:	Not reported
Future Use: Multistory	Not reported
Media affected Bluiding Material:	Not reported
Media affected indoor air:	Not reported
Building material media cleaned up:	Not reported
Indoor air media cleaned up:	Not reported
Unknown media cleaned up:	Not reported
Past Use: Multistory	Not reported
Property Description:	Property is currently an undeveloped parcel located adjacent to the Encore development area of Tampa. History has included auto salvage/junk yard, retail gasoline facility, and portion of a ice company/cannery. The property was acquired by the City of Tampa in the late 1960's - early 1970's as part of urban renewal efforts.
Below Poverty Number:	835
Below Poverty Percent:	31.5%
Meidan Income:	4784
Meidan Income Number:	1128
Meidan Income Percent:	42.6%
Vacant Housing Number:	309
Vacant Housing Percent:	17.9%
Unemployed Number:	141
Unemployed Percent:	5.3%
Name:	ENCORE AREA - 1103 N NEBRASKA
Address:	1103 N NEBRASKA
City,State,Zip:	TAMPA, FL 33605
Recipient Name:	City of Tampa
Grant Type:	Multi-Purpose
Property Number:	Folio No. 198701.0000
Parcel size:	1.54
Latitude:	27.954459
Longitude:	-82.450695

Map ID  
Direction  
Distance  
Elevation

MAP FINDINGS

Site

Database(s)

EDR ID Number  
EPA ID Number

**ENCORE AREA - 1103 N NEBRASKA (Continued)**

**1014933362**

HCM Label:	Address Matching-House Number
Map Scale:	Not reported
Point of Reference:	Entrance Point of a Facility or Station
Highlights:	Not reported
Datum:	North American Datum of 1983
Acres Property ID:	136221
IC Data Access:	Not reported
Start Date:	01/01/2015 00:00:00
Redev Completion Date:	Not reported
Completed Date:	11/18/2016 00:00:00
Acres Cleaned Up:	Not reported
Cleanup Funding:	57037
Cleanup Funding Source:	Local Funding
Assessment Funding:	186000
Assessment Funding Source:	US EPA - Brownfields Assessment Cooperative Agreement
Redevelopment Funding:	Not reported
Redev. Funding Source:	Not reported
Redev. Funding Entity Name:	Not reported
Redevelopment Start Date:	Not reported
Assessment Funding Entity:	EPA
Cleanup Funding Entity:	City of Tampa
Grant Type:	Hazardous & Petroleum
Accomplishment Type:	Phase II Environmental Assessment
Accomplishment Count:	0
Cooperative Agreement Number:	95499012
Start Date:	01/01/2014 00:00:00
Ownership Entity:	Government
Completion Date:	09/30/2015 00:00:00
Current Owner:	City of Tampa
Did Owner Change:	N
Cleanup Required:	Y
Video Available:	N
Photo Available:	Y
Institutional Controls Required:	Y
IC Category Proprietary Controls:	Y
IC Cat. Info. Devices:	Not reported
IC Cat. Gov. Controls:	Not reported
IC Cat. Enforcement Permit Tools:	Not reported
IC in place date:	10/10/2016 00:00:00
IC in place:	Y
State/tribal program date:	Not reported
State/tribal program ID:	Not reported
State/tribal NFA date:	11/18/2016 00:00:00
Air contaminated:	Not reported
Air cleaned:	Not reported
Asbestos found:	Not reported
Asbestos cleaned:	Not reported
Controlled substance found:	Not reported
Controlled substance cleaned:	Not reported
Drinking water affected:	Not reported
Drinking water cleaned:	Not reported
Groundwater affected:	Not reported
Groundwater cleaned:	Not reported
Lead contaminant found:	Y
Lead cleaned up:	Y
No media affected:	Not reported
Unknown media affected:	Not reported

Map ID  
Direction  
Distance  
Elevation

MAP FINDINGS

Site

Database(s)

EDR ID Number  
EPA ID Number

**ENCORE AREA - 1103 N NEBRASKA (Continued)**

**1014933362**

Other cleaned up:	Not reported
Other metals found:	Y
Other metals cleaned:	Y
Other contaminants found:	Not reported
Other contams found description:	Not reported
PAHs found:	Y
PAHs cleaned up:	Y
PCBs found:	Not reported
PCBs cleaned up:	Not reported
Petro products found:	Not reported
Petro products cleaned:	Not reported
Sediments found:	Not reported
Sediments cleaned:	Not reported
Soil affected:	Y
Soil cleaned up:	Y
Surface water cleaned:	Not reported
VOCs found:	Not reported
VOCs cleaned:	Not reported
Cleanup other description:	Not reported
Num. of cleanup and re-dev. jobs:	Not reported
Past use greenspace acreage:	Not reported
Past use residential acreage:	Not reported
Surface Water:	Not reported
Past use commercial acreage:	Not reported
Past use industrial acreage:	1.54
Future use greenspace acreage:	Not reported
Future use residential acreage:	Not reported
Future use commercial acreage:	Not reported
Future use industrial acreage:	Not reported
Greenspace acreage and type:	Not reported
Superfund Fed. landowner flag:	Not reported
Arsenic cleaned up:	Y
Cadmium cleaned up:	Not reported
Chromium cleaned up:	Not reported
Copper cleaned up:	Not reported
Iron cleaned up:	Not reported
mercury cleaned up:	Not reported
Nickel Cleaned Up:	Not reported
No clean up:	Not reported
Pesticides cleaned up:	Not reported
Selenium cleaned up:	Not reported
SVOCs cleaned up:	Not reported
Unknown clean up:	Not reported
Arsenic contaminant found:	Y
Cadmium contaminant found:	Not reported
Chromium contaminant found:	Not reported
Copper contaminant found:	Not reported
Iron contaminant found:	Not reported
Mercury contaminant found:	Not reported
Nickel contaminant found:	Not reported
No contaminant found:	Not reported
Pesticides contaminant found:	Not reported
Selenium contaminant found:	Not reported
SVOCs contaminant found:	Not reported
Unknown contaminant found:	Not reported
Future Use: Multistory	Not reported
Media affected Bluiding Material:	Not reported



Map ID  
Direction  
Distance  
Elevation

MAP FINDINGS

Site

Database(s)

EDR ID Number  
EPA ID Number

**ENCORE AREA - 1103 N NEBRASKA (Continued)**

**1014933362**

Media affected indoor air:	Not reported
Building material media cleaned up:	Not reported
Indoor air media cleaned up:	Not reported
Unknown media cleaned up:	Not reported
Past Use: Multistory	Not reported
Property Description:	Property is currently an undeveloped parcel located adjacent to the Encore development area of Tampa. History has included auto salvage/junk yard, retail gasoline facility, and portion of a ice company/cannery. The property was acquired by the City of Tampa in the late 1960's - early 1970's as part of urban renewal efforts.
Below Poverty Number:	835
Below Poverty Percent:	31.5%
Meidan Income:	4784
Meidan Income Number:	1128
Meidan Income Percent:	42.6%
Vacant Housing Number:	309
Vacant Housing Percent:	17.9%
Unemployed Number:	141
Unemployed Percent:	5.3%
Name:	ENCORE AREA - 1103 N NEBRASKA
Address:	1103 N NEBRASKA
City,State,Zip:	TAMPA, FL 33605
Recipient Name:	City of Tampa
Grant Type:	Multi-Purpose
Property Number:	Folio No. 198701.0000
Parcel size:	1.54
Latitude:	27.954459
Longitude:	-82.450695
HCM Label:	Address Matching-House Number
Map Scale:	Not reported
Point of Reference:	Entrance Point of a Facility or Station
Highlights:	Not reported
Datum:	North American Datum of 1983
Acres Property ID:	136221
IC Data Access:	Not reported
Start Date:	01/01/2015 00:00:00
Redev Completion Date:	Not reported
Completed Date:	11/18/2016 00:00:00
Acres Cleaned Up:	Not reported
Cleanup Funding:	57037
Cleanup Funding Source:	Local Funding
Assessment Funding:	3000
Assessment Funding Source:	Other Federal Funding
Redevelopment Funding:	Not reported
Redev. Funding Source:	Not reported
Redev. Funding Entity Name:	Not reported
Redevelopment Start Date:	Not reported
Assessment Funding Entity:	EPA BF 95499012
Cleanup Funding Entity:	City of Tampa
Grant Type:	Hazardous & Petroleum
Accomplishment Type:	Phase I Environmental Assessment
Accomplishment Count:	0
Cooperative Agreement Number:	95499012
Start Date:	08/16/2013 00:00:00
Ownership Entity:	Government
Completion Date:	09/24/2013 00:00:00

Map ID  
Direction  
Distance  
Elevation

MAP FINDINGS

Site

Database(s)

EDR ID Number  
EPA ID Number

**ENCORE AREA - 1103 N NEBRASKA (Continued)**

**1014933362**

Current Owner:	City of Tampa
Did Owner Change:	N
Cleanup Required:	Y
Video Available:	N
Photo Available:	Y
Institutional Controls Required:	Y
IC Category Proprietary Controls:	Y
IC Cat. Info. Devices:	Not reported
IC Cat. Gov. Controls:	Not reported
IC Cat. Enforcement Permit Tools:	Not reported
IC in place date:	10/10/2016 00:00:00
IC in place:	Y
State/tribal program date:	Not reported
State/tribal program ID:	Not reported
State/tribal NFA date:	11/18/2016 00:00:00
Air contaminated:	Not reported
Air cleaned:	Not reported
Asbestos found:	Not reported
Asbestos cleaned:	Not reported
Controlled substance found:	Not reported
Controlled substance cleaned:	Not reported
Drinking water affected:	Not reported
Drinking water cleaned:	Not reported
Groundwater affected:	Not reported
Groundwater cleaned:	Not reported
Lead contaminant found:	Y
Lead cleaned up:	Y
No media affected:	Not reported
Unknown media affected:	Not reported
Other cleaned up:	Not reported
Other metals found:	Y
Other metals cleaned:	Y
Other contaminants found:	Not reported
Other contams found description:	Not reported
PAHs found:	Y
PAHs cleaned up:	Y
PCBs found:	Not reported
PCBs cleaned up:	Not reported
Petro products found:	Not reported
Petro products cleaned:	Not reported
Sediments found:	Not reported
Sediments cleaned:	Not reported
Soil affected:	Y
Soil cleaned up:	Y
Surface water cleaned:	Not reported
VOCs found:	Not reported
VOCs cleaned:	Not reported
Cleanup other description:	Not reported
Num. of cleanup and re-dev. jobs:	Not reported
Past use greenspace acreage:	Not reported
Past use residential acreage:	Not reported
Surface Water:	Not reported
Past use commercial acreage:	Not reported
Past use industrial acreage:	1.54
Future use greenspace acreage:	Not reported
Future use residential acreage:	Not reported
Future use commercial acreage:	Not reported

Map ID  
Direction  
Distance  
Elevation

MAP FINDINGS

Site

Database(s)

EDR ID Number  
EPA ID Number

**ENCORE AREA - 1103 N NEBRASKA (Continued)**

**1014933362**

Future use industrial acreage:	Not reported
Greenspace acreage and type:	Not reported
Superfund Fed. landowner flag:	Not reported
Arsenic cleaned up:	Y
Cadmium cleaned up:	Not reported
Chromium cleaned up:	Not reported
Copper cleaned up:	Not reported
Iron cleaned up:	Not reported
mercury cleaned up:	Not reported
Nickel Cleaned Up:	Not reported
No clean up:	Not reported
Pesticides cleaned up:	Not reported
Selenium cleaned up:	Not reported
SVOCs cleaned up:	Not reported
Unknown clean up:	Not reported
Arsenic contaminant found:	Y
Cadmium contaminant found:	Not reported
Chromium contaminant found:	Not reported
Copper contaminant found:	Not reported
Iron contaminant found:	Not reported
Mercury contaminant found:	Not reported
Nickel contaminant found:	Not reported
No contaminant found:	Not reported
Pesticides contaminant found:	Not reported
Selenium contaminant found:	Not reported
SVOCs contaminant found:	Not reported
Unknown contaminant found:	Not reported
Future Use: Multistory	Not reported
Media affected Bluiding Material:	Not reported
Media affected indoor air:	Not reported
Building material media cleaned up:	Not reported
Indoor air media cleaned up:	Not reported
Unknown media cleaned up:	Not reported
Past Use: Multistory	Not reported
Property Description:	Property is currently an undeveloped parcel located adjacent to the Encore development area of Tampa. History has included auto salvage/junk yard, retail gasoline facility, and portion of a ice company/cannery. The property was acquired by the City of Tampa in the late 1960's - early 1970's as part of urban renewal efforts.
Below Poverty Number:	835
Below Poverty Percent:	31.5%
Meidan Income:	4784
Meidan Income Number:	1128
Meidan Income Percent:	42.6%
Vacant Housing Number:	309
Vacant Housing Percent:	17.9%
Unemployed Number:	141
Unemployed Percent:	5.3%
Name:	ENCORE AREA - 1103 N NEBRASKA
Address:	1103 N NEBRASKA
City,State,Zip:	TAMPA, FL 33605
Recipient Name:	City of Tampa
Grant Type:	Multi-Purpose
Property Number:	Folio No. 198701.0000
Parcel size:	1.54
Latitude:	27.954459

Map ID  
Direction  
Distance  
Elevation

MAP FINDINGS

Site

Database(s)

EDR ID Number  
EPA ID Number

**ENCORE AREA - 1103 N NEBRASKA (Continued)**

**1014933362**

Longitude:	-82.450695
HCM Label:	Address Matching-House Number
Map Scale:	Not reported
Point of Reference:	Entrance Point of a Facility or Station
Highlights:	Not reported
Datum:	North American Datum of 1983
Acres Property ID:	136221
IC Data Access:	Not reported
Start Date:	01/01/2015 00:00:00
Redev Completion Date:	Not reported
Completed Date:	11/18/2016 00:00:00
Acres Cleaned Up:	Not reported
Cleanup Funding:	57037
Cleanup Funding Source:	Local Funding
Assessment Funding:	14000
Assessment Funding Source:	US EPA - Brownfields Assessment Cooperative Agreement
Redevelopment Funding:	Not reported
Redev. Funding Source:	Not reported
Redev. Funding Entity Name:	Not reported
Redevelopment Start Date:	Not reported
Assessment Funding Entity:	EPA
Cleanup Funding Entity:	City of Tampa
Grant Type:	Hazardous & Petroleum
Accomplishment Type:	Cleanup Planning
Accomplishment Count:	0
Cooperative Agreement Number:	95499012
Start Date:	06/01/2014 00:00:00
Ownership Entity:	Government
Completion Date:	09/30/2014 00:00:00
Current Owner:	City of Tampa
Did Owner Change:	N
Cleanup Required:	Y
Video Available:	N
Photo Available:	Y
Institutional Controls Required:	Y
IC Category Proprietary Controls:	Y
IC Cat. Info. Devices:	Not reported
IC Cat. Gov. Controls:	Not reported
IC Cat. Enforcement Permit Tools:	Not reported
IC in place date:	10/10/2016 00:00:00
IC in place:	Y
State/tribal program date:	Not reported
State/tribal program ID:	Not reported
State/tribal NFA date:	11/18/2016 00:00:00
Air contaminated:	Not reported
Air cleaned:	Not reported
Asbestos found:	Not reported
Asbestos cleaned:	Not reported
Controlled substance found:	Not reported
Controlled substance cleaned:	Not reported
Drinking water affected:	Not reported
Drinking water cleaned:	Not reported
Groundwater affected:	Not reported
Groundwater cleaned:	Not reported
Lead contaminant found:	Y
Lead cleaned up:	Y
No media affected:	Not reported

Map ID  
 Direction  
 Distance  
 Elevation

MAP FINDINGS

Site

Database(s)

EDR ID Number  
 EPA ID Number

**ENCORE AREA - 1103 N NEBRASKA (Continued)**

**1014933362**

Unknown media affected:	Not reported
Other cleaned up:	Not reported
Other metals found:	Y
Other metals cleaned:	Y
Other contaminants found:	Not reported
Other contams found description:	Not reported
PAHs found:	Y
PAHs cleaned up:	Y
PCBs found:	Not reported
PCBs cleaned up:	Not reported
Petro products found:	Not reported
Petro products cleaned:	Not reported
Sediments found:	Not reported
Sediments cleaned:	Not reported
Soil affected:	Y
Soil cleaned up:	Y
Surface water cleaned:	Not reported
VOCs found:	Not reported
VOCs cleaned:	Not reported
Cleanup other description:	Not reported
Num. of cleanup and re-dev. jobs:	Not reported
Past use greenspace acreage:	Not reported
Past use residential acreage:	Not reported
Surface Water:	Not reported
Past use commercial acreage:	Not reported
Past use industrial acreage:	1.54
Future use greenspace acreage:	Not reported
Future use residential acreage:	Not reported
Future use commercial acreage:	Not reported
Future use industrial acreage:	Not reported
Greenspace acreage and type:	Not reported
Superfund Fed. landowner flag:	Not reported
Arsenic cleaned up:	Y
Cadmium cleaned up:	Not reported
Chromium cleaned up:	Not reported
Copper cleaned up:	Not reported
Iron cleaned up:	Not reported
mercury cleaned up:	Not reported
Nickel Cleaned Up:	Not reported
No clean up:	Not reported
Pesticides cleaned up:	Not reported
Selenium cleaned up:	Not reported
SVOCs cleaned up:	Not reported
Unknown clean up:	Not reported
Arsenic contaminant found:	Y
Cadmium contaminant found:	Not reported
Chromium contaminant found:	Not reported
Copper contaminant found:	Not reported
Iron contaminant found:	Not reported
Mercury contaminant found:	Not reported
Nickel contaminant found:	Not reported
No contaminant found:	Not reported
Pesticides contaminant found:	Not reported
Selenium contaminant found:	Not reported
SVOCs contaminant found:	Not reported
Unknown contaminant found:	Not reported
Future Use: Multistory	Not reported

Map ID  
 Direction  
 Distance  
 Elevation

MAP FINDINGS

Site

Database(s)

EDR ID Number  
 EPA ID Number

**ENCORE AREA - 1103 N NEBRASKA (Continued)**

**1014933362**

Media affected Bluiding Material:	Not reported
Media affected indoor air:	Not reported
Building material media cleaned up:	Not reported
Indoor air media cleaned up:	Not reported
Unknown media cleaned up:	Not reported
Past Use: Multistory	Not reported
Property Description:	Property is currently an undeveloped parcel located adjacent to the Encore development area of Tampa. History has included auto salvage/junk yard, retail gasoline facility, and portion of a ice company/cannery. The property was acquired by the City of Tampa in the late 1960's - early 1970's as part of urban renewal efforts.
Below Poverty Number:	835
Below Poverty Percent:	31.5%
Meidan Income:	4784
Meidan Income Number:	1128
Meidan Income Percent:	42.6%
Vacant Housing Number:	309
Vacant Housing Percent:	17.9%
Unemployed Number:	141
Unemployed Percent:	5.3%

[Click this hyperlink](#) while viewing on your computer to access additional US BROWNFIELDS: detail in the EDR Site Report.

**DF454**  
**North**  
**1/4-1/2**  
**0.372 mi.**  
**1966 ft.**

**NEBRASKA AVE**  
**1103 N. NEBRASKA AVE**  
**TAMPA, FL 33602**  
**Site 2 of 3 in cluster DF**

**FL INST CONTROL**  
**FL VCP**  
**FL CLEANUP SITES**  
**FL RESP PARTY**

**S116350120**  
**N/A**

**Actual:**  
**20 ft.**  
**Focus Map:**  
**3**

Inst Control:	
Facility Id:	BF291306001
Inst Control Type:	LAND USE RESTRICTION
Eng Control Type:	NONE
Contaminated Media:	SOIL
Contamination:	METAL - ARSENIC
Lat/Long (dms):	27 57 15.84 / 82 27 2.87999999
Date Amended:	Not reported
Mechanism - Date IC Removed:	Not reported
Mechanism - Program Area:	Not reported
Mechanism - Date Order Issued:	Not reported
Date Removed:	Not reported
Inspection Date:	Not reported
Legal Description:	Not reported
Comments:	Soils above Residential SCTLs for As, Ba, Pb and BAPs. The only restriction is the prohibition for residential land development.
Township:	29S
Range:	19E
Parcel ID:	19291851R000000000060A
Section:	18
Book Number:	24446
Page Number:	361-368
Acquisition:	DPHO-DIGITAL ARIAL PHOTOGRAPHY WITH GROUND CONTROL
Previously Published:	Not reported
Description:	Not reported
Begin Date:	Not reported
DC4 Datum ID:	Not reported
CMC2 Coordinate Method ID:	Not reported

Map ID  
 Direction  
 Distance  
 Elevation

MAP FINDINGS

Site

Database(s)

EDR ID Number  
 EPA ID Number

**NEBRASKA AVE (Continued)**

**S116350120**

PC2 Proximity ID:	Not reported
Collector User Name:	Not reported
Collection Date:	Not reported
OIC Object of Interest ID:	Not reported
VSC1 Verification Status ID:	Not reported
Primary Facility ID:	Not reported
Primary Facility Name:	Not reported
Primary Site Address Line 2:	Not reported
Primary Site Program Type Key:	Not reported
Primary Site Managing Program:	Not reported
Primary Site DEP Office:	Not reported
Primary Site WMD:	Not reported
Boundary Control ID:	Not reported
Boundary Control Name:	Not reported
Boundary Mechanism Counties:	Not reported
Boundary Mechanism Types:	Not reported
Boundary Mechanism EFF Dates:	Not reported
All Facility ID:	Not reported
All Facility Names:	Not reported
All Site ID:	Not reported
All Site Names:	Not reported
Boundary Mechanism Instr Num:	Not reported
Primary Site Documents:	Not reported
Facility Id:	ERIC_6572
Inst Control Type:	Land Use
Eng Control Type:	None
Contaminated Media:	Soil
Contamination:	Metal-Arsenic-Legacy, Metal-Lead-Legacy, Metal-Other-Legacy, PAH-
Lat/Long (dms):	Not reported
Date Amended:	Not reported
Mechanism - Date IC Removed:	Not reported
Mechanism - Program Area:	Not reported
Mechanism - Date Order Issued:	Not reported
Date Removed:	Not reported
Inspection Date:	Not reported
Legal Description:	Not reported
Comments:	Soils above Residential SCTLs for As, Ba, Pb and BAPs. The only restriction is the prohibition for residential land development.
Township:	Not reported
Range:	Not reported
Parcel ID:	Not reported
Section:	Not reported
Book Number:	24446
Page Number:	361-368
Acquisition:	Not reported
Previously Published:	Not reported
Description:	Not reported
Begin Date:	Not reported
DC4 Datum ID:	Not reported
CMC2 Coordinate Method ID:	Not reported
PC2 Proximity ID:	Not reported
Collector User Name:	Not reported
Collection Date:	Not reported
OIC Object of Interest ID:	Not reported
VSC1 Verification Status ID:	Not reported
Primary Facility ID:	Not reported

Map ID  
Direction  
Distance  
Elevation

MAP FINDINGS

Site

Database(s)

EDR ID Number  
EPA ID Number

**NEBRASKA AVE (Continued)**

**S116350120**

Primary Facility Name:	Not reported
Primary Site Address Line 2:	Not reported
Primary Site Program Type Key:	Not reported
Primary Site Managing Program:	Not reported
Primary Site DEP Office:	Not reported
Primary Site WMD:	Not reported
Boundary Control ID:	Not reported
Boundary Control Name:	Not reported
Boundary Mechanism Counties:	Not reported
Boundary Mechanism Types:	Not reported
Boundary Mechanism EFF Dates:	Not reported
All Facility ID:	Not reported
All Facility Names:	Not reported
All Site ID:	Not reported
All Site Names:	Not reported
Boundary Mechanism Instr Num:	Not reported
Primary Site Documents:	Not reported
Facility Id:	BF291306001
Inst Control Type:	LAND USE RESTRICTION
Eng Control Type:	NONE
Contaminated Media:	SOIL
Contamination:	METAL - LEAD
Lat/Long (dms):	27 57 15.84 / 82 27 2.8799999
Date Amended:	Not reported
Mechanism - Date IC Removed:	Not reported
Mechanism - Program Area:	Not reported
Mechanism - Date Order Issued:	Not reported
Date Removed:	Not reported
Inspection Date:	Not reported
Legal Description:	Not reported
Comments:	Soils above Residential SCTLs for As, Ba, Pb and BAPs. The only restriction is the prohibition for residential land development.
Township:	29S
Range:	19E
Parcel ID:	19291851R00000000060A
Section:	18
Book Number:	24446
Page Number:	361-368
Acquisition:	DPHO-DIGITAL ARIAL PHOTOGRAPHY WITH GROUND CONTROL
Previously Published:	Not reported
Description:	Not reported
Begin Date:	Not reported
DC4 Datum ID:	Not reported
CMC2 Coordinate Method ID:	Not reported
PC2 Proximity ID:	Not reported
Collector User Name:	Not reported
Collection Date:	Not reported
OIC Object of Interest ID:	Not reported
VSC1 Verification Status ID:	Not reported
Primary Facility ID:	Not reported
Primary Facility Name:	Not reported
Primary Site Address Line 2:	Not reported
Primary Site Program Type Key:	Not reported
Primary Site Managing Program:	Not reported
Primary Site DEP Office:	Not reported
Primary Site WMD:	Not reported



Map ID  
Direction  
Distance  
Elevation

MAP FINDINGS

Site

Database(s)

EDR ID Number  
EPA ID Number

**NEBRASKA AVE (Continued)**

**S116350120**

Boundary Control ID:	Not reported
Boundary Control Name:	Not reported
Boundary Mechanism Counties:	Not reported
Boundary Mechanism Types:	Not reported
Boundary Mechanism EFF Dates:	Not reported
All Facility ID:	Not reported
All Facility Names:	Not reported
All Site ID:	Not reported
All Site Names:	Not reported
Boundary Mechanism Instr Num:	Not reported
Primary Site Documents:	Not reported
Facility Id:	BF291306001
Inst Control Type:	LAND USE RESTRICTION
Eng Control Type:	NONE
Contaminated Media:	SOIL
Contamination:	METAL - OTHER
Lat/Long (dms):	27 57 15.84 / 82 27 2.87999999
Date Amended:	Not reported
Mechanism - Date IC Removed:	Not reported
Mechanism - Program Area:	Not reported
Mechanism - Date Order Issued:	Not reported
Date Removed:	Not reported
Inspection Date:	Not reported
Legal Description:	Not reported
Comments:	Soils above Residential SCTLs for As, Ba, Pb and BAPs. The only restriction is the prohibition for residential land development.
Township:	29S
Range:	19E
Parcel ID:	19291851R000000000060A
Section:	18
Book Number:	24446
Page Number:	361-368
Acquisition:	DPHO-DIGITAL ARIAL PHOTOGRAPHY WITH GROUND CONTROL
Previously Published:	Not reported
Description:	Not reported
Begin Date:	Not reported
DC4 Datum ID:	Not reported
CMC2 Coordinate Method ID:	Not reported
PC2 Proximity ID:	Not reported
Collector User Name:	Not reported
Collection Date:	Not reported
OIC Object of Interest ID:	Not reported
VSC1 Verification Status ID:	Not reported
Primary Facility ID:	Not reported
Primary Facility Name:	Not reported
Primary Site Address Line 2:	Not reported
Primary Site Program Type Key:	Not reported
Primary Site Managing Program:	Not reported
Primary Site DEP Office:	Not reported
Primary Site WMD:	Not reported
Boundary Control ID:	Not reported
Boundary Control Name:	Not reported
Boundary Mechanism Counties:	Not reported
Boundary Mechanism Types:	Not reported
Boundary Mechanism EFF Dates:	Not reported
All Facility ID:	Not reported

Map ID  
Direction  
Distance  
Elevation

MAP FINDINGS

Site

Database(s)

EDR ID Number  
EPA ID Number

NEBRASKA AVE (Continued)

S116350120

All Facility Names: Not reported  
All Site ID: Not reported  
All Site Names: Not reported  
Boundary Mechanism Instr Num: Not reported  
Primary Site Documents: Not reported

Facility Id: ERIC\_6572  
Inst Control Type: Land Use  
Eng Control Type: None  
Contaminated Media: Soil  
Contamination: Metal-Arsenic-Legacy, Metal-Lead-Legacy, Metal-Other-Legacy, PAH-Polycyclic Aromatic Hydrocarbons  
Lat/Long (dms): Not reported  
Date Amended: Not reported  
Mechanism - Date IC Removed: Not reported  
Mechanism - Program Area: Not reported  
Mechanism - Date Order Issued: Not reported  
Date Removed: Not reported  
Inspection Date: Not reported  
Legal Description: Not reported  
Comments: Soils above Residential SCTLs for As, Ba, Pb and BAPs. The only restriction is the prohibition for residential land development.

Township: Not reported  
Range: Not reported  
Parcel ID: Not reported  
Section: Not reported  
Book Number: 24446  
Page Number: 361-368  
Acquisition: Not reported  
Previously Published: Y  
Description: LAND USE RESTRICTION  
Begin Date: 10/11/2016  
DC4 Datum ID: HARN  
CMC2 Coordinate Method ID: CSUR  
PC2 Proximity ID: EXACT  
Collector User Name: ERIC\_INIT\_ICR\_LOAD  
Collection Date: 11/29/2018  
OIC Object of Interest ID: SWIM  
VSC1 Verification Status ID: REVIEWED  
Primary Facility ID: STCM-9814040  
Primary Facility Name: 1103 N NEBRASKA AVE -VACANT LOT  
Primary Site Address Line 2: Not reported  
Primary Site Program Type Key: BROWNFIELDS, RESPONSAPARTY  
Primary Site Managing Program: Brownfield Site Rehabilitation, Responsible Party Cleanup  
Primary Site DEP Office: SWD  
Primary Site WMD: SWFWMD  
Boundary Control ID: IC-1015  
Boundary Control Name: NEBRASKA AVENUE BROWNFIELD SITE  
Boundary Mechanism Counties: Hillsborough  
Boundary Mechanism Types: Declaration of Restrictive Covenant  
Boundary Mechanism EFF Dates: 11-Oct-16  
All Facility ID: STCM-9814040  
All Facility Names: 1103 N NEBRASKA AVE -VACANT LOT  
All Site ID: ERIC\_6572  
All Site Names: NEBRASKA AVENUE BROWNFIELD SITE  
Boundary Mechanism Instr Num: Not reported  
Primary Site Documents: [http://prodenv.dep.state.fl.us/DepNexus/public/electronic-documents/ERIC\\_6572/gis-facility!search](http://prodenv.dep.state.fl.us/DepNexus/public/electronic-documents/ERIC_6572/gis-facility!search)

Map ID  
Direction  
Distance  
Elevation

MAP FINDINGS

Site

Database(s)

EDR ID Number  
EPA ID Number

**NEBRASKA AVE (Continued)**

**S116350120**

Facility Id: BF291306001  
Inst Control Type: LAND USE RESTRICTION  
Eng Control Type: NONE  
Contaminated Media: SOIL  
Contamination: PAH - POLYNUCLEAR AROMATIC HYDOCARBONS  
Lat/Long (dms): 27 57 15.84 / 82 27 2.87999999  
Date Amended: Not reported  
Mechanism - Date IC Removed: Not reported  
Mechanism - Program Area: Not reported  
Mechanism - Date Order Issued: Not reported  
Date Removed: Not reported  
Inspection Date: Not reported  
Legal Description: Not reported  
Comments: Soils above Residential SCTLs for As, Ba, Pb and BAPs. The only restriction is the prohibition for residential land development.  
Township: 29S  
Range: 19E  
Parcel ID: 19291851R000000000060A  
Section: 18  
Book Number: 24446  
Page Number: 361-368  
Acquisition: DPHO-DIGITAL ARIAL PHOTOGRAPHY WITH GROUND CONTROL  
Previously Published: Not reported  
Description: Not reported  
Begin Date: Not reported  
DC4 Datum ID: Not reported  
CMC2 Coordinate Method ID: Not reported  
PC2 Proximity ID: Not reported  
Collector User Name: Not reported  
Collection Date: Not reported  
OIC Object of Interest ID: Not reported  
VSC1 Verification Status ID: Not reported  
Primary Facility ID: Not reported  
Primary Facility Name: Not reported  
Primary Site Address Line 2: Not reported  
Primary Site Program Type Key: Not reported  
Primary Site Managing Program: Not reported  
Primary Site DEP Office: Not reported  
Primary Site WMD: Not reported  
Boundary Control ID: Not reported  
Boundary Control Name: Not reported  
Boundary Mechanism Counties: Not reported  
Boundary Mechanism Types: Not reported  
Boundary Mechanism EFF Dates: Not reported  
All Facility ID: Not reported  
All Facility Names: Not reported  
All Site ID: Not reported  
All Site Names: Not reported  
Boundary Mechanism Instr Num: Not reported  
Primary Site Documents: Not reported

[Click here for Florida Oculus:](#)

VCP:

Name: NEBRASKA AVE  
Address: 1103 N. NEBRASKA AVE  
City,State,Zip: TAMPA, FL 33602

Map ID  
Direction  
Distance  
Elevation

MAP FINDINGS

Site

Database(s)

EDR ID Number  
EPA ID Number

**NEBRASKA AVE (Continued)**

**S116350120**

System: BF  
System Id: 291306000  
Status: OPEN  
Activity Code: Brownfield Site Rehabilitation Agreement  
Comet Site Id: 325159  
Lat/Long (dms): 27 57 16.15 / 82 27 2.51  
Open Date: 03/21/2014  
Datum: NAD83  
Object of Interest: CAP\_RAP SITE  
Proximity: CENTR  
Accuracy: 3  
Verification Method: DPHO  
Verification Date: 03/25/2014  
Collection Method: DPHO

**CLEANUP SITES:**

DEP Cleanup Site Key: 58706962  
Source Database Name: Compliance and Enforcement Tracking - Responsible Party waste cleanup under 62-780  
Source Database Id: COM\_325159  
CPAC Program Area Id: CU  
CLLC Cleanup Category Key: OTHCU  
RSC2 Remediation Status Key: ACTIVE  
Data Load Date: 05/28/2019  
OC3 Office Id: SWHI  
Physical Address Line 2: Not reported  
OIC Object Of Interest Id: CAP\_R  
PC2 Proximity Id: CENTR  
Calc Coordinates Accuracy Level Id: 3  
CMC2 Coordinate Method Id: Digital Aerial Photography With Ground Control  
DC4 Datum Id: North American Datum of 1983  
VSC1 Verification Status: REVIEWED  
Collect Username: SEGO\_JR  
Collect Date: 03/25/2014  
Collect Affiliation: Florida Department of Environmental Protection  
Map Source: IMAGERY\_11\_13  
Map Source Scale: 5000  
Interpolation Scale: Not reported  
Verifier Username: SEGO\_JR  
Verifier Affiliation: FL DEPARTMENT OF ENVIRONMENTAL PROTECTION  
Verification Date: 03/25/2014  
Verified Coordinate Method Id: Digital Aerial Photography With Ground Control  
Source Database Name Code: COMET  
CMC2 Coordinate Method ID Code: DPHO  
DC4 Datum ID Code: NAD83  
Verified Coordinate Method ID Code: DPHO  
Comments: Not reported  
Latitude/Longitude (deg/min/sec): 27 57 16.15 / 82 27 2.51

**RESP PARTY:**

District: SWHI  
Site Id: 325159  
Project Id: 340863  
Site Status: OPEN  
Project Manager: AMRAM\_AE  
OGC Case Number: Not reported

Map ID  
Direction  
Distance  
Elevation

MAP FINDINGS

Site

Database(s)

EDR ID Number  
EPA ID Number

**NEBRASKA AVE (Continued)**

**S116350120**

Initial Date Received: Not reported  
Contaminants: Petroleum storage tank removal report  
Offsite Cont Impact: Not reported  
Priority Score: Not reported  
Datum: NAD83  
Method ID: DPHO  
Feature: Not reported  
Object Of Interest: CAP\_RAP SITE  
Proximity To Object: CENTR  
Collect Username: SEGO\_JR  
Collect Affiliation: Florida Department of Environmental Protection  
Collect Program Id: SW  
Collect Date: 03/25/2014  
Map Series Used: IMAGERY\_11\_13  
Map Source Scale: 5000  
Interpolation Scale: 5000  
Coordinate Accuracy Id: 3  
Verify Method Id: DPHO  
Verifier Username: SEGO\_JR  
Verifier Affiliation: FL DEPARTMENT OF ENVIRONMENTAL PROTECTION  
Verifying Program Id: SW  
Verification Date: 03/25/2014  
Decode for District: Not reported  
Decode for Datum: North American Datum of 1983  
Decode for Method: Digital Aerial Photography With Ground Control  
Decode for Off Site COC: Not reported  
Decode for V\_Method: Digital Aerial Photography With Ground Control  
Latitude/Longitude (deg/min/sec): 27 57 16.1499999 / 82 27 2.50999999

**DF455**  
North  
1/4-1/2  
0.372 mi.  
1966 ft.

**NEBRASKA AVE BROWNFIELD AREA/SITE**  
**1103 NORTH NEBRASKA AVE**  
**TAMPA, FL 33602**  
**Site 3 of 3 in cluster DF**

**FL BROWNFIELDS** S117395838  
**FL CLEANUP SITES** N/A  
**FL RESP PARTY**

**Actual:**  
**20 ft.**  
**Focus Map:**  
**3**

**BROWNFIELDS:**  
Site Id: BF291306001  
Object Id: 205  
County Code: 29  
Area Id: BF291306000  
Area Name: Nebraska Avenue Brownfield Area  
SRCO Date: Not reported  
District: Southwest  
Acreage: 1.53961068  
Remediation: Not reported  
BSRA Date: 09/03/2014  
X Coordinate: 552116.613  
Y Coordinate: 439684.2197  
Latitude: 27.9544  
Longitude: -82.4508000  
Lat DD: 27  
Lat MM: 57  
Lat SS: 15.75  
Long DD: 82  
Long MM: 27  
Long SS: 2.930  
Source: The City of Tampa  
Method: PAPER

Map ID  
Direction  
Distance  
Elevation

MAP FINDINGS

Site

Database(s)

EDR ID Number  
EPA ID Number

**NEBRASKA AVE BROWNFIELD AREA/SITE (Continued)**

**S117395838**

Verification: Not reported  
Date Verification: Not reported  
Comment: Not reported  
User Name: MCCLAIN\_B  
Datestamp: 09/04/2014

**BSRA:**

Area Id: BF291306000  
District: Southwest  
Acreage: 1.54  
Site Id: BF291306001  
Executed Date: 09/03/2014  
Issue Date: 11/18/2016 #  
Latitude: 27.9544  
Longitude: -82.4508000

**CLEANUP SITES:**

DEP Cleanup Site Key: 58707405  
Source Database Name: Compliance and Enforcement Tracking - Responsible Party waste cleanup under 62-780  
Source Database Id: COM\_322714  
CPAC Program Area Id: CU  
CLLC Cleanup Category Key: OTHCU  
RSC2 Remediation Status Key: ACTIVE  
Data Load Date: 05/28/2019  
OC3 Office Id: SWHI  
Physical Address Line 2: Not reported  
OIC Object Of Interest Id: CAP\_R  
PC2 Proximity Id: APPRX  
Calc Coordinates Accuracy Level Id: 3  
CMC2 Coordinate Method Id: Digital Aerial Photography With Ground Control  
DC4 Datum Id: North American Datum of 1983  
VSC1 Verification Status: REVIEWED  
Collect Username: SEGO\_JR  
Collect Date: 11/26/2013  
Collect Affiliation: Florida Department of Environmental Protection  
Map Source: IMAGERY\_04\_09  
Map Source Scale: 2500  
Interpolation Scale: Not reported  
Verifier Username: SEGO\_JR  
Verifier Affiliation: FL DEPARTMENT OF ENVIRONMENTAL PROTECTION  
Verification Date: 11/26/2013  
Verified Coordinate Method Id: Digital Aerial Photography With Ground Control  
Source Database Name Code: COMET  
CMC2 Coordinate Method ID Code: DPHO  
DC4 Datum ID Code: NAD83  
Verified Coordinate Method ID Code: DPHO  
Comments: Not reported  
Latitude/Longitude (deg/min/sec): 27 57 15.693 / 82 27 3.2286  
  
DEP Cleanup Site Key: 58706277  
Source Database Name: Not reported  
Source Database Id: BF291306001  
CPAC Program Area Id: BF  
CLLC Cleanup Category Key: BROWN  
RSC2 Remediation Status Key: ACTIVE

Map ID  
Direction  
Distance  
Elevation

MAP FINDINGS

Site

Database(s)

EDR ID Number  
EPA ID Number

**NEBRASKA AVE BROWNFIELD AREA/SITE (Continued)**

**S117395838**

Data Load Date: 05/28/2019  
OC3 Office Id: SWD  
Physical Address Line 2: Not reported  
OIC Object Of Interest Id: FACIL  
PC2 Proximity Id: CENTR  
Calc Coordinates Accuracy Level Id: 3  
CMC2 Coordinate Method Id: Unknown Method  
DC4 Datum Id: North American Datum of 1983  
VSC1 Verification Status: NOT REVIEWED  
Collect Username: Not reported  
Collect Date: Not reported  
Collect Affiliation: Not reported  
Map Source: Not reported  
Map Source Scale: Not reported  
Interpolation Scale: Not reported  
Verifier Username: MCCLAIN\_B  
Verifier Affiliation: FLORIDA DEPARTMENT OF ENVIRONMENTAL PROTECTION  
Verification Date: Not reported  
Verified Coordinate Method Id: Not reported  
Source Database Name Code: ARCSDE.DEP.BROWNFIELD\_SITES  
CMC2 Coordinate Method ID Code: UNKN  
DC4 Datum ID Code: NAD83  
Verified Coordinate Method ID Code: Not reported  
Comments: Not reported  
Latitude/Longitude (deg/min/sec): 27 57 15.75 / 82 27 2.93

**RESP PARTY:**

District: SWHI  
Site Id: 322714  
Project Id: 339572  
Site Status: OPEN  
Project Manager: GILBOY\_AE  
OGC Case Number: Not reported  
Initial Date Received: 10/14/2014  
Contaminants: Not reported  
Offsite Cont Impact: Not reported  
Priority Score: Not reported  
Datum: NAD83  
Method ID: DPHO  
Feature: Not reported  
Object Of Interest: CAP\_RAP SITE  
Proximity To Object: APPRX  
Collect Username: SEGO\_JR  
Collect Affiliation: Florida Department of Environmental Protection  
Collect Program Id: CL  
Collect Date: 11/26/2013  
Map Series Used: IMAGERY\_04\_09  
Map Source Scale: 2500  
Interpolation Scale: 2500  
Coordinate Accuracy Id: 3  
Verify Method Id: DPHO  
Verifier Username: SEGO\_JR  
Verifier Affiliation: FL DEPARTMENT OF ENVIRONMENTAL PROTECTION  
Verifying Program Id: CL  
Verification Date: 11/26/2013  
Decode for District: Not reported  
Decode for Datum: North American Datum of 1983

Map ID  
Direction  
Distance  
Elevation

MAP FINDINGS

Site

Database(s)

EDR ID Number  
EPA ID Number

**NEBRASKA AVE BROWNFIELD AREA/SITE (Continued)**

**S117395838**

Decode for Method: Digital Aerial Photography With Ground Control  
Decode for Off Site COC: Not reported  
Decode for V\_Method: Digital Aerial Photography With Ground Control  
Latitude/Longitude (deg/min/sec): 27 57 15.693 / 82 27 3.22860000

**457**  
**NE**  
**1/4-1/2**  
**0.377 mi.**  
**1989 ft.**

**J H WILLIAMS OIL CO INC-MAIN BULK PLT**  
**1237 E TWIGGS ST**  
**TAMPA, FL 33602**

**FL LAST** **S110505642**  
**FL LUST** **N/A**  
**FL AST**  
**FL AIRS**  
**FL CLEANUP SITES**  
**FL DWM CONTAM**  
**FL Financial Assurance**  
**FL TIER 2**  
**FL NPDES**

**Actual:**  
**7 ft.**

**Focus Map:**  
**3**

LAST:

Name: J H WILLIAMS OIL CO INC-MAIN BULK PLT  
Address: 1237 E TWIGGS ST  
City,State,Zip: TAMPA, FL 33602  
Facility Id: 8736356  
Placement: AST Only  
Tank Contents: Generator/Pump Diesel  
Tank Size: 18000  
Latitude: 27 57'7"  
Longitude: 82 26'43"

Name: J H WILLIAMS OIL CO INC-MAIN BULK PLT  
Address: 1237 E TWIGGS ST  
City,State,Zip: TAMPA, FL 33602  
Facility Id: 8736356  
Placement: AST Only  
Tank Contents: Kerosene  
Tank Size: 18000  
Latitude: 27 57'7"  
Longitude: 82 26'43"

Name: J H WILLIAMS OIL CO INC-MAIN BULK PLT  
Address: 1237 E TWIGGS ST  
City,State,Zip: TAMPA, FL 33602  
Facility Id: 8736356  
Placement: AST Only  
Tank Contents: Misc Petrol-Based Product  
Tank Size: 20000  
Latitude: 27 57'7"  
Longitude: 82 26'43"

Name: J H WILLIAMS OIL CO INC-MAIN BULK PLT  
Address: 1237 E TWIGGS ST  
City,State,Zip: TAMPA, FL 33602  
Facility Id: 8736356  
Placement: AST Only  
Tank Contents: Unleaded Gas  
Tank Size: 18000  
Latitude: 27 57'7"  
Longitude: 82 26'43"

Name: J H WILLIAMS OIL CO INC-MAIN BULK PLT  
Address: 1237 E TWIGGS ST



Map ID  
Direction  
Distance  
Elevation

MAP FINDINGS

Site

Database(s)

EDR ID Number  
EPA ID Number

**J H WILLIAMS OIL CO INC-MAIN BULK PLT (Continued)**

**S110505642**

City,State,Zip: TAMPA, FL 33602  
Facility Id: 8736356  
Placement: AST Only  
Tank Contents: Vehicular Diesel  
Tank Size: 18000  
Latitude: 27 57'7"  
Longitude: 82 26'43"

Name: J H WILLIAMS OIL CO INC-MAIN BULK PLT  
Address: 1237 E TWIGGS ST  
City,State,Zip: TAMPA, FL 33602  
Facility Id: 8736356  
Placement: AST Only  
Tank Contents: Vehicular Diesel  
Tank Size: 20000  
Latitude: 27 57'7"  
Longitude: 82 26'43"

Name: J H WILLIAMS OIL CO INC-MAIN BULK PLT  
Address: 1237 E TWIGGS ST  
City,State,Zip: TAMPA, FL 33602  
Facility Id: 8736356  
Placement: AST Only  
Tank Contents: Waste Oil  
Tank Size: 1000  
Latitude: 27 57'7"  
Longitude: 82 26'43"

[Click here for Florida Oculus:](#)

**LUST:**

Region: STATE  
Facility Id: 8736356  
Facility Status: OPEN  
Facility Type: D - Bulk Storage Facility  
Facility Phone: (813)917-8358  
Facility Cleanup Rank: 8533  
District: Southwest District  
Lat/Long (dms): 27 57 5.8266 / 82 26 46.7083  
Section: 19  
Township: 29  
Range: 19  
Feature: Not reported  
Method: AGPS  
Datum: 0  
Score: 10  
Score Effective Date: 2003-08-18 00:00:00  
Score When Ranked: 10  
Operator: TOM BUTLER  
Name Update: Not reported  
Address Update: 2016-03-03 00:00:00

**Petroleum Cleanup PCT Facility Score:**

Facility Cleanup Status: ONGO - ONGOING  
Contact: ACCOUNTS PAYABLE  
Contact Company: J H WILLIAMS OIL CO INC  
Contact Address: PO BOX 439

Map ID  
Direction  
Distance  
Elevation

MAP FINDINGS

Site

Database(s)

EDR ID Number  
EPA ID Number

**J H WILLIAMS OIL CO INC-MAIN BULK PLT (Continued)**

**S110505642**

Contact City/State/Zip: TAMPA, FL 33601  
Phone: (813)917-8358  
Bad Address Ind: N  
State: FL  
Zip: 33602, 3139  
Score: 10  
Score Effective Date: 2003-08-18 00:00:00  
Related Party ID: 11229  
Primary RP Role: ACCOUNT OWNER  
RP Begin Date: 1987-11-23  
RP Zip: 439  
RP Extension: Not reported

Discharge Cleanup Summary:

Discharge Date: 1/15/1988  
PCT Discharge Combined: Not reported  
Cleanup Required: R - CLEANUP REQUIRED  
Discharge Cleanup Status: RA - RA ONGOING  
Disch Cleanup Status Date: 7/10/1995  
Cleanup Work Status: INACTIVE  
Information Source: E - EDI  
Other Source Description: Not reported  
Eligibility Indicator: E - ELIGIBLE  
Site Manager: COUNCIL\_W  
Site Mgr End Date: Not reported  
Tank Office: PCLP29 - HILLSBOROUGH ENVIRONMENTAL PROTECTION COMMISSION  
Discharge Date: 4/20/1992  
PCT Discharge Combined: Not reported  
Cleanup Required: R - CLEANUP REQUIRED  
Discharge Cleanup Status: RA - RA ONGOING  
Disch Cleanup Status Date: 9/5/2000  
Cleanup Work Status: INACTIVE  
Information Source: I - PLIRP (INSURANCE)  
Other Source Description: Not reported  
Eligibility Indicator: E - ELIGIBLE  
Site Manager: COUNCIL\_W  
Site Mgr End Date: Not reported  
Tank Office: PCLP29 - HILLSBOROUGH ENVIRONMENTAL PROTECTION COMMISSION  
Discharge Date: 8/28/2000  
PCT Discharge Combined: Not reported  
Cleanup Required: R - CLEANUP REQUIRED  
Discharge Cleanup Status: NFA - NFA COMPLETE  
Disch Cleanup Status Date: 8/28/2002  
Cleanup Work Status: COMPLETED  
Information Source: D - DISCHARGE NOTIFICATION  
Other Source Description: hose break  
Eligibility Indicator: I - INELIGIBLE  
Site Manager: HEINTZ\_C  
Site Mgr End Date: 7/29/2002  
Tank Office: PCLP29 - HILLSBOROUGH ENVIRONMENTAL PROTECTION COMMISSION

Petroleum Cleanup Program Eligibility:

Facility ID: 8736356  
Discharge Date: 1/15/1988  
Pct Discharge Combined With: Not reported  
Cleanup Required: R - CLEANUP REQUIRED  
Discharge Cleanup Status: RA - RA ONGOING

Map ID  
Direction  
Distance  
Elevation

MAP FINDINGS

Site

Database(s)

EDR ID Number  
EPA ID Number

**J H WILLIAMS OIL CO INC-MAIN BULK PLT (Continued)**

**S110505642**

Disch Cleanup Status Date: 7/10/1995  
Cleanup Work Status: INACTIVE  
Information Source: E - EDI  
Other Source Description: Not reported  
Application Received Date: 12/29/1988  
Cleanup Program: E - EARLY DETECTION INCENTIVE  
Eligibility Status: 8/29/1997  
Elig Status Date: 8/29/1997  
Letter Of Intent Date: 12/27/1996  
Redetermined: No  
Inspection Date: 3/9/1990  
Site Manager: COUNCIL\_W  
Site Mgr End Date: Not reported  
Tank Office: PCLP29 - HILLSBOROUGH ENVIRONMENTAL PROTECTION COMMISSION  
Deductible Amount: Not reported  
Deductible Paid To Date: 0  
Co-Pay Amount: Not reported  
Co-Pay Paid To Date: 0  
Cap Amount: Not reported  
Facility ID: 8736356  
Discharge Date: 4/20/1992  
Pct Discharge Combined With: Not reported  
Cleanup Required: R - CLEANUP REQUIRED  
Discharge Cleanup Status: RA - RA ONGOING  
Disch Cleanup Status Date: 9/5/2000  
Cleanup Work Status: INACTIVE  
Information Source: I - PLIRP (INSURANCE)  
Other Source Description: Not reported  
Application Received Date: 5/21/1992  
Cleanup Program: P - PETROLEUM LIABILITY AND RESTORATION INSURANCE PROGRAM  
Eligibility Status: 8/29/1997  
Elig Status Date: 8/29/1997  
Letter Of Intent Date: 5/21/1992  
Redetermined: No  
Inspection Date: 4/28/1992  
Site Manager: COUNCIL\_W  
Site Mgr End Date: Not reported  
Tank Office: PCLP29 - HILLSBOROUGH ENVIRONMENTAL PROTECTION COMMISSION  
Deductible Amount: 500  
Deductible Paid To Date: 500  
Co-Pay Amount: 0  
Co-Pay Paid To Date: 0  
Cap Amount: 1200000

Contaminated Media:  
Discharge Date: 1/15/1988  
Pct Discharge Combined With: Not reported  
Cleanup Required: R - CLEANUP REQUIRED  
Discharge Cleanup Status: RA - RA ONGOING  
Disch Cleanup Status Date: 7/10/1995  
Cleanup Work Status: INACTIVE  
Information Source: E - EDI  
Other Source Description: Not reported  
Elig Indicator: E - ELIGIBLE  
Site Manager: COUNCIL\_W  
Site Mgr End Date: Not reported  
Tank Office: PCLP29 - HILLSBOROUGH ENVIRONM  
Contaminated Drinking Wells: 0

Map ID  
Direction  
Distance  
Elevation

MAP FINDINGS

Site

Database(s)

EDR ID Number  
EPA ID Number

**J H WILLIAMS OIL CO INC-MAIN BULK PLT (Continued)**

**S110505642**

Contaminated Monitoring Well: Yes  
Contaminated Soil: Yes  
Contaminated Surface Water: No  
Contaminated Ground Water: Yes  
Pollutant: D - Vehicular Diesel  
Pollutant Other Description: Not reported  
Gallons Discharged: Not reported  
Discharge Date: 4/20/1992  
Pct Discharge Combined With: Not reported  
Cleanup Required: R - CLEANUP REQUIRED  
Discharge Cleanup Status: RA - RA ONGOING  
Disch Cleanup Status Date: 9/5/2000  
Cleanup Work Status: INACTIVE  
Information Source: I - PLIRP (INSURANCE)  
Other Source Description: Not reported  
Elig Indicator: E - ELIGIBLE  
Site Manager: COUNCIL\_W  
Site Mgr End Date: Not reported  
Tank Office: PCLP29 - HILLSBOROUGH ENVIRONM  
Contaminated Drinking Wells: Not reported  
Contaminated Monitoring Well: Not reported  
Contaminated Soil: Not reported  
Contaminated Surface Water: Not reported  
Contaminated Ground Water: Not reported  
Pollutant: K - Kerosene  
Pollutant Other Description: Not reported  
Gallons Discharged: Not reported  
Discharge Date: 4/20/1992  
Pct Discharge Combined With: Not reported  
Cleanup Required: R - CLEANUP REQUIRED  
Discharge Cleanup Status: RA - RA ONGOING  
Disch Cleanup Status Date: 9/5/2000  
Cleanup Work Status: INACTIVE  
Information Source: I - PLIRP (INSURANCE)  
Other Source Description: Not reported  
Elig Indicator: E - ELIGIBLE  
Site Manager: COUNCIL\_W  
Site Mgr End Date: Not reported  
Tank Office: PCLP29 - HILLSBOROUGH ENVIRONM  
Contaminated Drinking Wells: Not reported  
Contaminated Monitoring Well: Not reported  
Contaminated Soil: Not reported  
Contaminated Surface Water: Not reported  
Contaminated Ground Water: Not reported  
Pollutant: M - Fuel Oil - Onsite Heat  
Pollutant Other Description: Not reported  
Gallons Discharged: Not reported  
Discharge Date: 8/28/2000  
Pct Discharge Combined With: Not reported  
Cleanup Required: R - CLEANUP REQUIRED  
Discharge Cleanup Status: NFA - NFA COMPLETE  
Disch Cleanup Status Date: 8/28/2002  
Cleanup Work Status: COMPLETED  
Information Source: D - DISCHARGE NOTIFICATION  
Other Source Description: hose break  
Elig Indicator: I - INELIGIBLE  
Site Manager: HEINTZ\_C

Map ID  
Direction  
Distance  
Elevation

MAP FINDINGS

Site

Database(s)

EDR ID Number  
EPA ID Number

**J H WILLIAMS OIL CO INC-MAIN BULK PLT (Continued)**

**S110505642**

Site Mgr End Date: 7/29/2002  
Tank Office: PCLP29 - HILLSBOROUGH ENVIRONM  
Contaminated Drinking Wells: Not reported  
Contaminated Monitoring Well: Not reported  
Contaminated Soil: Yes  
Contaminated Surface Water: No  
Contaminated Ground Water: Not reported  
Pollutant: D - Vehicular Diesel  
Pollutant Other Description: Not reported  
Gallons Discharged: 200

**Task Information:**

District: SWD  
Facility ID: 8736356  
Facility Status: OPEN  
Facility Type: D - Bulk Storage Facility -  
County: HILLSBOROUGH  
County ID: 29  
Cleanup Eligibility Status: E  
Source Effective Date: Not reported  
Discharge Date: 01-15-1988  
Cleanup Required: R - CLEANUP REQUIRED  
Discharge Cleanup Status: RA - RA ONGOING  
Disch Cleanup Status Date: 07-10-1995  
SRC Action Type: -  
SRC Submit Date: Not reported  
SRC Review Date: Not reported  
SRC Completion Status: -  
SRC Issue Date: Not reported  
SRC Comment: Not reported  
Cleanup Work Status: INACTIVE  
Site Mgr: COUNCIL\_W  
Site Mgr End Date: Not reported  
Tank Office: PCLP29 - Hillsborough County  
SR Task ID: 47721  
SR Cleanup Responsible: RP - RESPONSIBLE PARTY  
SR Funding Eligibility Type: -  
SR Actual Cost: Not reported  
SR Completion Date: Not reported  
SR Payment Date: Not reported  
SR Oral Date: Not reported  
SR Written Date: Not reported  
SR Soil Removal: Not reported  
SR Free Product Removal: Not reported  
SR Soil Tonnage Removed: Not reported  
SR Soil Treatment: Not reported  
SR Other Treatment: Not reported  
SR Alternate Proc Received Date: Not reported  
SR Alternate Procedure Status: Not reported  
SR Alternate Procedure Status Date: Not reported  
SR Alternate Procedure Comments: Not reported  
SA Task ID: 47722  
SA Cleanup Responsible: RP - RESPONSIBLE PARTY  
SA Funding Eligibility Type: -  
SA Actual Cost: Not reported  
SA Completion Date: 04-05-1994  
SA Payment Date: Not reported  
RAP Task ID: 47723

Map ID  
Direction  
Distance  
Elevation

MAP FINDINGS

Site

Database(s)

EDR ID Number  
EPA ID Number

**J H WILLIAMS OIL CO INC-MAIN BULK PLT (Continued)**

**S110505642**

RAP Cleanup Responsible ID: LP - LOCAL PROGRAM  
RAP Funding Eligibility Type: -  
RAP Actual Cost: Not reported  
RAP Completion Date: Not reported  
RAP Payment Date: Not reported  
RAP Last Order Approved: Not reported  
RA Task ID: 47724  
RA Cleanup Responsible: LP - LOCAL PROGRAM  
RA Funding Eligibility Type: -  
RA Years to Complete: Not reported  
RA Actual Cost: Not reported  
District: SWD  
Facility ID: 8736356  
Facility Status: OPEN  
Facility Type: D - Bulk Storage Facility -  
County: HILLSBOROUGH  
County ID: 29  
Cleanup Eligibility Status: E  
Source Effective Date: Not reported  
Discharge Date: 04-20-1992  
Cleanup Required: R - CLEANUP REQUIRED  
Discharge Cleanup Status: RA - RA ONGOING  
Disch Cleanup Status Date: 09-05-2000  
SRC Action Type: -  
SRC Submit Date: Not reported  
SRC Review Date: Not reported  
SRC Completion Status: -  
SRC Issue Date: Not reported  
SRC Comment: Not reported  
Cleanup Work Status: INACTIVE  
Site Mgr: COUNCIL\_W  
Site Mgr End Date: Not reported  
Tank Office: PCLP29 - Hillsborough County  
SR Task ID: Not reported  
SR Cleanup Responsible: -  
SR Funding Eligibility Type: -  
SR Actual Cost: Not reported  
SR Completion Date: Not reported  
SR Payment Date: Not reported  
SR Oral Date: Not reported  
SR Written Date: Not reported  
SR Soil Removal: Not reported  
SR Free Product Removal: Not reported  
SR Soil Tonnage Removed: Not reported  
SR Soil Treatment: Not reported  
SR Other Treatment: Not reported  
SR Alternate Proc Received Date: Not reported  
SR Alternate Procedure Status: Not reported  
SR Alternate Procedure Status Date: Not reported  
SR Alternate Procedure Comments: Not reported  
SA Task ID: 93605  
SA Cleanup Responsible: -  
SA Funding Eligibility Type: -  
SA Actual Cost: Not reported  
SA Completion Date: Not reported  
SA Payment Date: Not reported  
RAP Task ID: 70947

Map ID  
Direction  
Distance  
Elevation

MAP FINDINGS

Site

Database(s)

EDR ID Number  
EPA ID Number

**J H WILLIAMS OIL CO INC-MAIN BULK PLT (Continued)**

**S110505642**

RAP Cleanup Responsible ID: -  
RAP Funding Eligibility Type: -  
RAP Actual Cost: Not reported  
RAP Completion Date: Not reported  
RAP Payment Date: Not reported  
RAP Last Order Approved: Not reported  
RA Task ID: 64780  
RA Cleanup Responsible: -  
RA Funding Eligibility Type: -  
RA Years to Complete: Not reported  
RA Actual Cost: Not reported  
District: SWD  
Facility ID: 8736356  
Facility Status: OPEN  
Facility Type: D - Bulk Storage Facility -  
County: HILLSBOROUGH  
County ID: 29  
Cleanup Eligibility Status: I  
Source Effective Date: 07-29-2002  
Discharge Date: 08-28-2000  
Cleanup Required: R - CLEANUP REQUIRED  
Discharge Cleanup Status: NFA - NFA COMPLETE  
Disch Cleanup Status Date: 08-28-2002  
SRC Action Type: NFA - NO FURTHER ACTION  
SRC Submit Date: 06-14-2002  
SRC Review Date: 07-29-2002  
SRC Completion Status: A - APPROVED  
SRC Issue Date: 08-28-2002  
SRC Comment: SRCO  
Cleanup Work Status: COMPLETED  
Site Mgr: HEINTZ\_C  
Site Mgr End Date: 07-29-2002  
Tank Office: PCLP29 - Hillsborough County  
SR Task ID: 62290  
SR Cleanup Responsible: RP - RESPONSIBLE PARTY  
SR Funding Eligibility Type: -  
SR Actual Cost: Not reported  
SR Completion Date: Not reported  
SR Payment Date: Not reported  
SR Oral Date: Not reported  
SR Written Date: 09-25-2000  
SR Soil Removal: Y  
SR Free Product Removal: Y  
SR Soil Tonnage Removed: 37  
SR Soil Treatment: Y  
SR Other Treatment: Not reported  
SR Alternate Proc Received Date: Not reported  
SR Alternate Procedure Status: Not reported  
SR Alternate Procedure Status Date: Not reported  
SR Alternate Procedure Comments: Not reported  
SA Task ID: 62608  
SA Cleanup Responsible: RP - RESPONSIBLE PARTY  
SA Funding Eligibility Type: -  
SA Actual Cost: Not reported  
SA Completion Date: Not reported  
SA Payment Date: Not reported  
RAP Task ID: Not reported

Map ID  
Direction  
Distance  
Elevation

MAP FINDINGS

Site

Database(s)

EDR ID Number  
EPA ID Number

**J H WILLIAMS OIL CO INC-MAIN BULK PLT (Continued)**

**S110505642**

RAP Cleanup Responsible ID: -  
RAP Funding Eligibility Type: -  
RAP Actual Cost: Not reported  
RAP Completion Date: Not reported  
RAP Payment Date: Not reported  
RAP Last Order Approved: Not reported  
RA Task ID: 68595  
RA Cleanup Responsible: -  
RA Funding Eligibility Type: -  
RA Years to Complete: 0  
RA Actual Cost: Not reported

Click here for Florida Oculus:

**AST:**

Name: J H WILLIAMS OIL CO INC-MAIN BULK PLT  
Address: 1237 E TWIGGS ST  
Facility ID: 8736356  
Facility Status: OPEN  
Type Description: Bulk Storage Facility  
Facility Phone: 8139178358  
DEP Contractor Own: P  
Region: STATE  
Positioning Method: AGPS  
Lat/Long (dms): 27 57 7 / 82 26 43

**Owner:**

Owner Id: 11229  
Owner Name: J H WILLIAMS OIL CO INC  
Owner Address: PO BOX 439  
Owner Address 2: ATTN: ACCOUNTS PAYABLE  
Owner City,St,Zip: TAMPA, FL 33601  
Owner Contact: ACCOUNTS PAYABLE  
Owner Phone: 8139178358

Tank Id: 7  
Status: In service  
Status Date: Not reported  
Install Date: 3/1/1980  
Substance: Diesel-generator,pump  
Content Description: Generator/Pump Diesel  
Gallons: 18000  
Tank Location: ABOVEGROUND

**Construction:**

Tank Id: 7  
Construction Category: Primary Construction  
Construction Description: Steel

Tank Id: 7  
Construction Category: Secondary Containment  
Construction Description: AST containment

**Monitoring:**

Tank ID: 7



Map ID  
Direction  
Distance  
Elevation

MAP FINDINGS

Site

Database(s)

EDR ID Number  
EPA ID Number

**J H WILLIAMS OIL CO INC-MAIN BULK PLT (Continued)**

**S110505642**

Monitoring Description: SPCC Plan  
  
Tank ID: 7  
Monitoring Description: Monitor dbl wall pipe space  
  
Tank ID: 7  
Monitoring Description: Visual inspection of ASTs

Piping:

Tank ID: 7  
Piping Category: Miscellaneous Attributes  
Piping Description: Abv, no soil contact  
  
Tank ID: 7  
Piping Category: Miscellaneous Attributes  
Piping Description: Pressurized piping system  
  
Tank ID: 7  
Piping Category: Secondary Containment  
Piping Description: Double wall - pipe jacket  
  
Tank ID: 7  
Piping Category: Primary Construction  
Piping Description: Steel/galvanized metal

Tank Id: 9  
Status: Removed  
Status Date: 11/19/2003  
Install Date: 7/1/1994  
Substance: Waste oil  
Content Description: Waste Oil  
Gallons: 1000  
Tank Location: ABOVEGROUND

Tank Id: 1  
Status: In service  
Status Date: Not reported  
Install Date: 3/1/1980  
Substance: Misc. petrol-based product  
Content Description: Misc Petrol-Based Product  
Gallons: 20000  
Tank Location: ABOVEGROUND

Construction:

Tank Id: 1  
Construction Category: Primary Construction  
Construction Description: Steel  
  
Tank Id: 1  
Construction Category: Secondary Containment  
Construction Description: AST containment

Monitoring:

Tank ID: 1  
Monitoring Description: SPCC Plan

Map ID  
Direction  
Distance  
Elevation

MAP FINDINGS

Site

Database(s)

EDR ID Number  
EPA ID Number

**J H WILLIAMS OIL CO INC-MAIN BULK PLT (Continued)**

**S110505642**

Tank ID: 1  
Monitoring Description: Monitor dbl wall pipe space

Tank ID: 1  
Monitoring Description: Visual inspection of ASTs

Piping:

Tank ID: 1  
Piping Category: Secondary Containment  
Piping Description: Double wall - pipe jacket

Tank ID: 1  
Piping Category: Miscellaneous Attributes  
Piping Description: Abv, no soil contact

Tank ID: 1  
Piping Category: Primary Construction  
Piping Description: Steel/galvanized metal

Tank ID: 1  
Piping Category: Miscellaneous Attributes  
Piping Description: Pressurized piping system

Tank Id: 6  
Status: In service  
Status Date: Not reported  
Install Date: 3/1/1980  
Substance: Unleaded gas  
Content Description: Unleaded Gas  
Gallons: 18000  
Tank Location: ABOVEGROUND

Construction:

Tank Id: 6  
Construction Category: Primary Construction  
Construction Description: Steel

Tank Id: 6  
Construction Category: Secondary Containment  
Construction Description: AST containment

Monitoring:

Tank ID: 6  
Monitoring Description: Monitor dbl wall pipe space

Tank ID: 6  
Monitoring Description: SPCC Plan

Tank ID: 6  
Monitoring Description: Visual inspection of ASTs

Piping:

Tank ID: 6  
Piping Category: Secondary Containment  
Piping Description: Double wall - pipe jacket

Map ID  
Direction  
Distance  
Elevation

MAP FINDINGS

Site

Database(s)

EDR ID Number  
EPA ID Number

**J H WILLIAMS OIL CO INC-MAIN BULK PLT (Continued)**

**S110505642**

Tank ID: 6  
Piping Category: Miscellaneous Attributes  
Piping Description: Abv, no soil contact

Tank ID: 6  
Piping Category: Primary Construction  
Piping Description: Steel/galvanized metal

Tank ID: 6  
Piping Category: Miscellaneous Attributes  
Piping Description: Pressurized piping system

Tank Id: 5  
Status: In service  
Status Date: Not reported  
Install Date: 3/1/1980  
Substance: Unleaded gas  
Content Description: Unleaded Gas  
Gallons: 18000  
Tank Location: ABOVEGROUND

Construction:

Tank Id: 5  
Construction Category: Primary Construction  
Construction Description: Steel

Tank Id: 5  
Construction Category: Secondary Containment  
Construction Description: AST containment

Monitoring:

Tank ID: 5  
Monitoring Description: SPCC Plan

Tank ID: 5  
Monitoring Description: Monitor dbl wall pipe space

Tank ID: 5  
Monitoring Description: Visual inspection of ASTs

Piping:

Tank ID: 5  
Piping Category: Secondary Containment  
Piping Description: Double wall - pipe jacket

Tank ID: 5  
Piping Category: Miscellaneous Attributes  
Piping Description: Pressurized piping system

Tank ID: 5  
Piping Category: Primary Construction  
Piping Description: Steel/galvanized metal

Tank ID: 5  
Piping Category: Miscellaneous Attributes  
Piping Description: Abv, no soil contact

Map ID  
Direction  
Distance  
Elevation

MAP FINDINGS

Site

Database(s)

EDR ID Number  
EPA ID Number

**J H WILLIAMS OIL CO INC-MAIN BULK PLT (Continued)**

**S110505642**

Tank Id: 4  
Status: In service  
Status Date: Not reported  
Install Date: 3/1/1980  
Substance: Vehicular diesel  
Content Description: Vehicular Diesel  
Gallons: 18000  
Tank Location: ABOVEGROUND

Construction:

Tank Id: 4  
Construction Category: Primary Construction  
Construction Description: Steel

Tank Id: 4  
Construction Category: Secondary Containment  
Construction Description: AST containment

Monitoring:

Tank ID: 4  
Monitoring Description: SPCC Plan

Tank ID: 4  
Monitoring Description: Monitor dbl wall pipe space

Tank ID: 4  
Monitoring Description: Visual inspection of ASTs

Piping:

Tank ID: 4  
Piping Category: Secondary Containment  
Piping Description: Double wall - pipe jacket

Tank ID: 4  
Piping Category: Miscellaneous Attributes  
Piping Description: Pressurized piping system

Tank ID: 4  
Piping Category: Primary Construction  
Piping Description: Steel/galvanized metal

Tank ID: 4  
Piping Category: Miscellaneous Attributes  
Piping Description: Abv, no soil contact

Tank Id: 3  
Status: In service  
Status Date: Not reported  
Install Date: 3/1/1980  
Substance: Kerosene  
Content Description: Kerosene  
Gallons: 18000  
Tank Location: ABOVEGROUND

Construction:

Map ID  
Direction  
Distance  
Elevation

MAP FINDINGS

Site

Database(s)

EDR ID Number  
EPA ID Number

**J H WILLIAMS OIL CO INC-MAIN BULK PLT (Continued)**

**S110505642**

Tank Id: 3  
Construction Category: Primary Construction  
Construction Description: Steel

Tank Id: 3  
Construction Category: Secondary Containment  
Construction Description: AST containment

Monitoring:  
Tank ID: 3  
Monitoring Description: SPCC Plan

Tank ID: 3  
Monitoring Description: Monitor dbl wall pipe space

Tank ID: 3  
Monitoring Description: Visual inspection of ASTs

Piping:  
Tank ID: 3  
Piping Category: Secondary Containment  
Piping Description: Double wall - pipe jacket

Tank ID: 3  
Piping Category: Miscellaneous Attributes  
Piping Description: Pressurized piping system

Tank ID: 3  
Piping Category: Miscellaneous Attributes  
Piping Description: Abv, no soil contact

Tank ID: 3  
Piping Category: Primary Construction  
Piping Description: Steel/galvanized metal

Tank Id: 2  
Status: In service  
Status Date: Not reported  
Install Date: 3/1/1980  
Substance: Vehicular diesel  
Content Description: Vehicular Diesel  
Gallons: 20000  
Tank Location: ABOVEGROUND

Construction:  
Tank Id: 2  
Construction Category: Primary Construction  
Construction Description: Steel

Tank Id: 2  
Construction Category: Secondary Containment  
Construction Description: AST containment

Monitoring:  
Tank ID: 2

Map ID  
Direction  
Distance  
Elevation

MAP FINDINGS

Site

Database(s)

EDR ID Number  
EPA ID Number

**J H WILLIAMS OIL CO INC-MAIN BULK PLT (Continued)**

**S110505642**

Monitoring Description: SPCC Plan  
Tank ID: 2  
Monitoring Description: Monitor dbl wall pipe space  
Tank ID: 2  
Monitoring Description: Visual inspection of ASTs

Piping:

Tank ID: 2  
Piping Category: Miscellaneous Attributes  
Piping Description: Pressurized piping system  
Tank ID: 2  
Piping Category: Secondary Containment  
Piping Description: Double wall - pipe jacket  
Tank ID: 2  
Piping Category: Miscellaneous Attributes  
Piping Description: Abv, no soil contact  
Tank ID: 2  
Piping Category: Primary Construction  
Piping Description: Steel/galvanized metal

Tank Id: 8  
Status: In service  
Status Date: Not reported  
Install Date: 3/1/1980  
Substance: Diesel-generator,pump  
Content Description: Generator/Pump Diesel  
Gallons: 18000  
Tank Location: ABOVEGROUND

Construction:

Tank Id: 8  
Construction Category: Primary Construction  
Construction Description: Steel  
Tank Id: 8  
Construction Category: Secondary Containment  
Construction Description: AST containment

Monitoring:

Tank ID: 8  
Monitoring Description: Visual inspection of ASTs  
Tank ID: 8  
Monitoring Description: SPCC Plan  
Tank ID: 8  
Monitoring Description: Monitor dbl wall pipe space

Piping:

Tank ID: 8

Map ID  
Direction  
Distance  
Elevation

MAP FINDINGS

Site

Database(s)

EDR ID Number  
EPA ID Number

**J H WILLIAMS OIL CO INC-MAIN BULK PLT (Continued)**

**S110505642**

Piping Category: Secondary Containment  
Piping Description: Double wall - pipe jacket

Tank ID: 8  
Piping Category: Miscellaneous Attributes  
Piping Description: Abv, no soil contact

Tank ID: 8  
Piping Category: Miscellaneous Attributes  
Piping Description: Pressurized piping system

Tank ID: 8  
Piping Category: Primary Construction  
Piping Description: Steel/galvanized metal

[Click here for Florida Oculus:](#)

**AIRS:**

Name: J.H. WILLIAMS OIL COMPANY, INC.  
Address: 1237 E. TWIGGS STREET  
City,State,Zip: TAMPA, FL 33602  
Facility ID: 570397  
Facility Status: A  
Office: SWHI  
Category: POINT  
Owner Name: J.H. Williams Oil Company, Inc.  
SIC Code: Wholesale Trade-Nondurable Goods  
Title V: N  
Contact Name: John Ferrell  
Contact Address: P. O. Box 439  
Contact Address 2: Not reported  
Contact City: Tampa  
Issue Date: 03/13/2015  
Contact Zip Code: 33602  
Contact Zip4: Not reported  
Contact Phone: 813-371-6978  
Contact EMail: john.ferrell@jhwoil.com  
Permit Number: 0570397007AG  
Expiration Date: 03/13/2020  
UTM Zone: 17  
UTM North: 3092.7  
UTM East: 358.5  
Latitude Direction: 27  
Latitude Minute: 57  
Latitude Second: 12  
Longitude Direction: 82  
Longitude Minute: 26  
Longitude Second: 18

**CLEANUP SITES:**

DEP Cleanup Site Key: 58713382  
Source Database Name: Storage Tank Contamination Monitoring  
Source Database Id: 8736356  
CPAC Program Area Id: TK  
CLLC Cleanup Category Key: PETRO

Map ID  
Direction  
Distance  
Elevation

MAP FINDINGS

Site

Database(s)

EDR ID Number  
EPA ID Number

**J H WILLIAMS OIL CO INC-MAIN BULK PLT (Continued)**

**S110505642**

RSC2 Remediation Status Key: ACTIVE  
Data Load Date: 05/28/2019  
OC3 Office Id: SWD  
Physical Address Line 2: Not reported  
OIC Object Of Interest Id: FACIL  
PC2 Proximity Id: EXACT  
Calc Coordinates Accuracy Level Id: 4  
CMC2 Coordinate Method Id: Digital Aerial Photography With Ground Control  
DC4 Datum Id: High Accuracy Reference Network  
VSC1 Verification Status: REVIEWED  
Collect Username: RICCI\_L  
Collect Date: 05/20/2003  
Collect Affiliation: DEPARTMENT OF ENVIRONMENTAL PR  
Map Source: 1994 doqs  
Map Source Scale: 1964  
Interpolation Scale: Not reported  
Verifier Username: RICCI\_L  
Verifier Affiliation: DEPARTMENT OF ENVIRONMENTAL PR  
Verification Date: 05/20/2003  
Verified Coordinate Method Id: Digital Aerial Photography With Ground Control  
Source Database Name Code: STCM  
CMC2 Coordinate Method ID Code: DPHO  
DC4 Datum ID Code: HARN  
Verified Coordinate Method ID Code: DPHO  
Comments: Not reported  
Latitude/Longitude (deg/min/sec): 27 57 5.8266 / 82 26 46.7083

**DWM CONTAM:**

Program Site Id: 8736356  
Lat DD: 27  
Lat MM: 57  
Lat SS: 5.8266  
Long DD: 82  
Long MM: 26  
Long SS: 46.7083  
Office/ District: SWD  
Program Area: Storage Tanks  
Offsite Contamination: Not reported  
Project Manager: Not reported  
Priority Score: 10  
Datum: 0  
Method: AGPS  
Facility Status: OPEN  
Feature: Not reported  
Section: 19  
Township: 29  
Range: 19  
Staff Assigned: Not reported  
Priority (Y/N): Not reported

**FL Financial Assurance 3:**

Region: 3  
Facility ID: 8736356  
Facility Phone: 8139178358  
Facility Status: OPEN  
Facility Type: D



Map ID  
Direction  
Distance  
Elevation

MAP FINDINGS

Site

Database(s)

EDR ID Number  
EPA ID Number

**J H WILLIAMS OIL CO INC-MAIN BULK PLT (Continued)**

**S110505642**

Type Description: Bulk Storage Facility  
DEP CO: C  
Financial Responsibility: INSURANCE  
Insurance Company: COMMERCE & INDUSTRY  
Effective Date: 03/03/2008  
Expire Date: 03/03/2009  
Owner ID: 11229  
Owner Name: J H WILLIAMS OIL CO INC  
Owner Address: PO BOX 439  
Owner Address2: ATTN: ACCOUNTS PAYABLE  
Owner City,St,Zip: TAMPA, FL 33601  
Contact: ACCOUNTS PAYABLE  
Resp Party Phone: 8139178358

Region: 3  
Facility ID: 8736356  
Facility Phone: 8139178358  
Facility Status: OPEN  
Facility Type: D  
Type Description: Bulk Storage Facility  
DEP CO: C  
Financial Responsibility: INSURANCE  
Insurance Company: COMMERCE & INDUSTRY  
Effective Date: 03/03/2009  
Expire Date: 03/03/2010  
Owner ID: 11229  
Owner Name: J H WILLIAMS OIL CO INC  
Owner Address: PO BOX 439  
Owner Address2: ATTN: ACCOUNTS PAYABLE  
Owner City,St,Zip: TAMPA, FL 33601  
Contact: ACCOUNTS PAYABLE  
Resp Party Phone: 8139178358

Region: 3  
Facility ID: 8736356  
Facility Phone: 8139178358  
Facility Status: OPEN  
Facility Type: D  
Type Description: Bulk Storage Facility  
DEP CO: C  
Financial Responsibility: INSURANCE  
Insurance Company: COMMERCE & INDUSTRY  
Effective Date: 03/03/2010  
Expire Date: 03/03/2011  
Owner ID: 11229  
Owner Name: J H WILLIAMS OIL CO INC  
Owner Address: PO BOX 439  
Owner Address2: ATTN: ACCOUNTS PAYABLE  
Owner City,St,Zip: TAMPA, FL 33601  
Contact: ACCOUNTS PAYABLE  
Resp Party Phone: 8139178358

Region: 3  
Facility ID: 8736356  
Facility Phone: 8139178358  
Facility Status: OPEN  
Facility Type: D

Map ID  
Direction  
Distance  
Elevation

MAP FINDINGS

Site

Database(s)

EDR ID Number  
EPA ID Number

**J H WILLIAMS OIL CO INC-MAIN BULK PLT (Continued)**

**S110505642**

Type Description: Bulk Storage Facility  
DEP CO: C  
Financial Responsibility: INSURANCE  
Insurance Company: COMMERCE & INDUSTRY  
Effective Date: 03/03/2011  
Expire Date: 03/03/2012  
Owner ID: 11229  
Owner Name: J H WILLIAMS OIL CO INC  
Owner Address: PO BOX 439  
Owner Address2: ATTN: ACCOUNTS PAYABLE  
Owner City,St,Zip: TAMPA, FL 33601  
Contact: ACCOUNTS PAYABLE  
Resp Party Phone: 8139178358

Region: 3  
Facility ID: 8736356  
Facility Phone: 8139178358  
Facility Status: OPEN  
Facility Type: D  
Type Description: Bulk Storage Facility  
DEP CO: C  
Financial Responsibility: INSURANCE  
Insurance Company: COMMERCE & INDUSTRY  
Effective Date: 03/03/2012  
Expire Date: 03/03/2013  
Owner ID: 11229  
Owner Name: J H WILLIAMS OIL CO INC  
Owner Address: PO BOX 439  
Owner Address2: ATTN: ACCOUNTS PAYABLE  
Owner City,St,Zip: TAMPA, FL 33601  
Contact: ACCOUNTS PAYABLE  
Resp Party Phone: 8139178358

Region: 3  
Facility ID: 8736356  
Facility Phone: 8139178358  
Facility Status: OPEN  
Facility Type: D  
Type Description: Bulk Storage Facility  
DEP CO: C  
Financial Responsibility: INSURANCE  
Insurance Company: COMMERCE & INDUSTRY  
Effective Date: 03/03/2013  
Expire Date: 03/03/2014  
Owner ID: 11229  
Owner Name: J H WILLIAMS OIL CO INC  
Owner Address: PO BOX 439  
Owner Address2: ATTN: ACCOUNTS PAYABLE  
Owner City,St,Zip: TAMPA, FL 33601  
Contact: ACCOUNTS PAYABLE  
Resp Party Phone: 8139178358

Region: 3  
Facility ID: 8736356  
Facility Phone: 8139178358  
Facility Status: OPEN  
Facility Type: D

Map ID  
Direction  
Distance  
Elevation

MAP FINDINGS

Site

Database(s)

EDR ID Number  
EPA ID Number

**J H WILLIAMS OIL CO INC-MAIN BULK PLT (Continued)**

**S110505642**

Type Description: Bulk Storage Facility  
DEP CO: C  
Financial Responsibility: INSURANCE  
Insurance Company: COMMERCE & INDUSTRY  
Effective Date: 03/03/2014  
Expire Date: 03/03/2015  
Owner ID: 11229  
Owner Name: J H WILLIAMS OIL CO INC  
Owner Address: PO BOX 439  
Owner Address2: ATTN: ACCOUNTS PAYABLE  
Owner City,St,Zip: TAMPA, FL 33601  
Contact: ACCOUNTS PAYABLE  
Resp Party Phone: 8139178358

Region: 3  
Facility ID: 8736356  
Facility Phone: 8139178358  
Facility Status: OPEN  
Facility Type: D  
Type Description: Bulk Storage Facility  
DEP CO: C  
Financial Responsibility: INSURANCE  
Insurance Company: COMMERCE & INDUSTRY  
Effective Date: 03/03/2015  
Expire Date: 03/03/2016  
Owner ID: 11229  
Owner Name: J H WILLIAMS OIL CO INC  
Owner Address: PO BOX 439  
Owner Address2: ATTN: ACCOUNTS PAYABLE  
Owner City,St,Zip: TAMPA, FL 33601  
Contact: ACCOUNTS PAYABLE  
Resp Party Phone: 8139178358

Region: 3  
Facility ID: 8736356  
Facility Phone: 8139178358  
Facility Status: OPEN  
Facility Type: D  
Type Description: Bulk Storage Facility  
DEP CO: C  
Financial Responsibility: INSURANCE  
Insurance Company: COMMERCE & INDUSTRY  
Effective Date: 03/03/2016  
Expire Date: 03/03/2017  
Owner ID: 11229  
Owner Name: J H WILLIAMS OIL CO INC  
Owner Address: PO BOX 439  
Owner Address2: ATTN: ACCOUNTS PAYABLE  
Owner City,St,Zip: TAMPA, FL 33601  
Contact: ACCOUNTS PAYABLE  
Resp Party Phone: 8139178358

Region: 3  
Facility ID: 8736356  
Facility Phone: 8139178358  
Facility Status: OPEN  
Facility Type: D

Map ID  
Direction  
Distance  
Elevation

MAP FINDINGS

Site

Database(s)

EDR ID Number  
EPA ID Number

**J H WILLIAMS OIL CO INC-MAIN BULK PLT (Continued)**

**S110505642**

Type Description: Bulk Storage Facility  
DEP CO: C  
Financial Responsibility: INSURANCE  
Insurance Company: COMMERCE & INDUSTRY  
Effective Date: 03/03/2016  
Expire Date: 03/17/2017  
Owner ID: 11229  
Owner Name: J H WILLIAMS OIL CO INC  
Owner Address: PO BOX 439  
Owner Address2: ATTN: ACCOUNTS PAYABLE  
Owner City,St,Zip: TAMPA, FL 33601  
Contact: ACCOUNTS PAYABLE  
Resp Party Phone: 8139178358

Region: 3  
Facility ID: 8736356  
Facility Phone: 8139178358  
Facility Status: OPEN  
Facility Type: D  
Type Description: Bulk Storage Facility  
DEP CO: C  
Financial Responsibility: INSURANCE  
Insurance Company: COMMERCE & INDUSTRY  
Effective Date: 03/03/2017  
Expire Date: 03/03/2018  
Owner ID: 11229  
Owner Name: J H WILLIAMS OIL CO INC  
Owner Address: PO BOX 439  
Owner Address2: ATTN: ACCOUNTS PAYABLE  
Owner City,St,Zip: TAMPA, FL 33601  
Contact: ACCOUNTS PAYABLE  
Resp Party Phone: 8139178358

Region: 3  
Facility ID: 8736356  
Facility Phone: 8139178358  
Facility Status: OPEN  
Facility Type: D  
Type Description: Bulk Storage Facility  
DEP CO: C  
Financial Responsibility: INSURANCE  
Insurance Company: COMMERCE & INDUSTRY  
Effective Date: 03/03/2018  
Expire Date: 03/03/2019  
Owner ID: 11229  
Owner Name: J H WILLIAMS OIL CO INC  
Owner Address: PO BOX 439  
Owner Address2: ATTN: ACCOUNTS PAYABLE  
Owner City,St,Zip: TAMPA, FL 33601  
Contact: ACCOUNTS PAYABLE  
Resp Party Phone: 8139178358

**TIER 2:**

Name: J H WILLIAMS OIL CO.- TAMPA BULK FUEL PLANT  
Address: 1237 E TWIGGS ST.  
City,State,Zip: TAMPA, FL 33602

Map ID  
Direction  
Distance  
Elevation

MAP FINDINGS

Site

Database(s)

EDR ID Number  
EPA ID Number

**J H WILLIAMS OIL CO INC-MAIN BULK PLT (Continued)**

**S110505642**

Year: 2018  
Facility Id: 6389287  
Active Date: Not reported  
Inactive Date: Not reported  
Sale Pending: Not reported  
Original Date: Not reported  
PLOT Source: Not reported  
Latitude: Not reported  
Longitude: Not reported  
LEPC District: Not reported  
Counties: Not reported  
SERC: Not reported  
Program Level: Not reported  
PRIME: Not reported  
SIC Code: Not reported  
SIC Code 2: Not reported  
NAICS Code: 424710  
Last Modified Date: 02/11/2019  
First Submit Date: 02/11/2019  
Data Submitted By: J Hulon Williams, III  
Company Name: J H Williams Oil Co.  
Comments: Not reported

**Contact:**

Contact ID: Not reported  
Year: 2018  
Facility Id: 6389287  
Contact Type: Owner / Operator  
Contact Name: Hulon Williams  
Contact Title: Not reported  
Contact Phone: Not reported  
Contact 24Hr Phone: Not reported  
Contact Telephone 2: Not reported  
Contact Telephone 3: Not reported  
Contact Telephone 4: Not reported  
Contact Telephone 5: Not reported  
Contact Telephone 6: Not reported  
Contact Email: h.williams@jhwoil.com

Contact ID: Not reported  
Year: 2018  
Facility Id: 6389287  
Contact Type: Owner / Operator  
Contact Name: Hulon Williams  
Contact Title: Not reported  
Contact Phone: Not reported  
Contact 24Hr Phone: Not reported  
Contact Telephone 2: Not reported  
Contact Telephone 3: Not reported  
Contact Telephone 4: Not reported  
Contact Telephone 5: Not reported  
Contact Telephone 6: Not reported  
Contact Email: h.williams@jhwoil.com

Name: J H WILLIAMS OIL CO.- TAMPA BULK FUEL PLANT  
Address: 1237 E TWIGGS ST.

Map ID  
Direction  
Distance  
Elevation

MAP FINDINGS

Site

Database(s)

EDR ID Number  
EPA ID Number

**J H WILLIAMS OIL CO INC-MAIN BULK PLT (Continued)**

**S110505642**

City,State,Zip: TAMPA, FL 33602

Year: 2017  
Facility Id: 6090988  
Active Date: Not reported  
Inactive Date: Not reported  
Sale Pending: Not reported  
Original Date: Not reported  
PLOT Source: Not reported  
Latitude: Not reported  
Longitude: Not reported  
LEPC District: Not reported  
Counties: Not reported  
SERC: Not reported  
Program Level: Not reported  
PRIME: Not reported  
SIC Code: Not reported  
SIC Code 2: Not reported  
NAICS Code: 424710  
Last Modified Date: 02/28/2018  
First Submit Date: 02/27/2018  
Data Submitted By: J Hulon Williams, III  
Company Name: J H Williams Oil Co.  
Comments: Not reported

Contact:  
Contact ID: Not reported  
Year: 2017  
Facility Id: 6090988  
Contact Type: Emergency Contact  
Contact Name: Hulon Williams  
Contact Title: Not reported  
Contact Phone: 813-876-3970  
Contact 24Hr Phone: Not reported  
Contact Telephone 2: 813-876-3970  
Contact Telephone 3: Not reported  
Contact Telephone 4: 813-917-8358  
Contact Telephone 5: Not reported  
Contact Telephone 6: 813-876-3970  
Contact Email: h.williams@jhwoil.com

Name: J H WILLIAMS OIL CO.- TAMPA BULK FUEL PLANT  
Address: 1237 E TWIGGS ST.  
City,State,Zip: TAMPA, FL 33602

Year: 2015  
Facility Id: 5378482  
Active Date: Not reported  
Inactive Date: Not reported  
Sale Pending: Not reported  
Original Date: Not reported  
PLOT Source: Not reported  
Latitude: 27.9518  
Longitude: -82.446282  
LEPC District: Not reported  
Counties: Not reported

Map ID  
Direction  
Distance  
Elevation

MAP FINDINGS

Site

Database(s)

EDR ID Number  
EPA ID Number

**J H WILLIAMS OIL CO INC-MAIN BULK PLT (Continued)**

**S110505642**

SERC: Not reported  
Program Level: Not reported  
PRIME: Not reported  
SIC Code: Not reported  
SIC Code 2: Not reported  
NAICS Code: 424710  
Last Modified Date: 02/22/2016  
First Submit Date: 02/22/2016  
Data Submitted By: J Hulon Williams, III  
Company Name: J H Williams Oil Co.  
Comments: Not reported

Contact:

Contact ID: Not reported  
Year: 2015  
Facility Id: 5378482  
Contact Type: Emergency Contact  
Contact Name: Hulon Williams  
Contact Title: Not reported  
Contact Phone: 813-876-3970  
Contact 24Hr Phone: Not reported  
Contact Telephone 2: 813-876-3970  
Contact Telephone 3: 813-309-8148  
Contact Telephone 4: 813-371-6991  
Contact Telephone 5: Not reported  
Contact Telephone 6: 813-876-3970  
Contact Email: h.williams@jhwoil.com

Name: J H WILLIAMS OIL CO.-BULK PLANT  
Address: 1237 E TWIGGS ST.  
City,State,Zip: TAMPA, FL 33602

Year: 2014  
Facility Id: 4988547  
Active Date: Not reported  
Inactive Date: Not reported  
Sale Pending: Not reported  
Original Date: Not reported  
PLOT Source: Not reported  
Latitude: 27.9518  
Longitude: -82.446282  
LEPC District: Not reported  
Counties: Not reported  
SERC: Not reported  
Program Level: Not reported  
PRIME: Not reported  
SIC Code: Not reported  
SIC Code 2: Not reported  
NAICS Code: 424710  
Last Modified Date: 01/21/2015  
First Submit Date: 01/21/2015  
Data Submitted By: J Hulon Williams, III  
Company Name: J H Williams Oil Co.  
Comments: Not reported

Contact:

Map ID  
Direction  
Distance  
Elevation

MAP FINDINGS

Site

Database(s)

EDR ID Number  
EPA ID Number

**J H WILLIAMS OIL CO INC-MAIN BULK PLT (Continued)**

**S110505642**

Contact ID: Not reported  
Year: 2014  
Facility Id: 4988547  
Contact Type: Emergency Contact  
Contact Name: Hulon Williams  
Contact Title: Not reported  
Contact Phone: 813-876-3970  
Contact 24Hr Phone: Not reported  
Contact Telephone 2: 813-876-3970  
Contact Telephone 3: Not reported  
Contact Telephone 4: Not reported  
Contact Telephone 5: Not reported  
Contact Telephone 6: Not reported  
Contact Email: h.williams@jhwoil.com

Name: J H WILLIAMS OIL CO.-BULK PLANT  
Address: 1237 E TWIGGS ST.  
City,State,Zip: TAMPA, FL 33602

Year: 2013  
Facility Id: 4488569  
Active Date: Not reported  
Inactive Date: Not reported  
Sale Pending: Not reported  
Original Date: Not reported  
PLOT Source: Not reported  
Latitude: 27.9518  
Longitude: -82.446282  
LEPC District: Not reported  
Counties: Not reported  
SERC: Not reported  
Program Level: Not reported  
PRIME: Not reported  
SIC Code: Not reported  
SIC Code 2: Not reported  
NAICS Code: 424710  
Last Modified Date: 01/21/2014  
First Submit Date: 01/21/2014  
Data Submitted By: J Hulon Williams, III  
Company Name: J H Williams Oil Co.  
Comments: Not reported

Contact:  
Contact ID: Not reported  
Year: 2013  
Facility Id: 4488569  
Contact Type: Emergency Contact  
Contact Name: Hulon Williams  
Contact Title: Not reported  
Contact Phone: 813-371-6977  
Contact 24Hr Phone: Not reported  
Contact Telephone 2: 813-876-3970  
Contact Telephone 3: 813-876-3970  
Contact Telephone 4: Not reported  
Contact Telephone 5: Not reported  
Contact Telephone 6: Not reported



Map ID  
Direction  
Distance  
Elevation

MAP FINDINGS

Site

Database(s)

EDR ID Number  
EPA ID Number

**J H WILLIAMS OIL CO INC-MAIN BULK PLT (Continued)**

**S110505642**

Contact Email: h.williams@jhwoil.com

**WASTEWATER:**

Facility ID: FLR05H350  
Facility Type: Multi-Sector Stormwater GP  
Status: Active - Existing, permitted facility/site for which effluent, reclaimed water or wastewater residual discharge into the environment and/or monitoring is taking place.

District Office: TLST  
NPDES Permitted Site: Not reported  
Environmental Interest: Not reported  
Owner Type: Unknown  
Permit Capacity: Not reported  
Party Name: J Hulon Williams, President  
Company Name: J.H. Williams Oil Company, Inc  
RP Address: 1237 E Twiggs St  
RP Address 2: P.O. BOX 439  
RP City,Stat,Zip: Tampa FL 33602-3139  
Telephone: 8133716976  
Email: h.williams@jhwoil.com  
Issue Date: 05/08/2017  
Effective Date: 05/08/2017  
Expiration Date: 05/07/2022  
DOC Description: Generic Permit  
Latitude Degrees: 27  
Latitude Minutes: 57  
Latitude Seconds: 5.826  
Longitude Degrees: 82  
Longitude Minutes: 26  
Longitude Seconds: 46.70  
Treatment: Not reported  
Decode For Fstatus: Active

**DG458**  
**North**  
**1/4-1/2**  
**0.377 mi.**  
**1993 ft.**

**PHOTOENGRAVING BROWNFIELD SITE**  
**502 NORTH WILLOW AVENUE**  
**TAMPA, FL 33606**  
**Site 1 of 5 in cluster DG**

**FL BROWNFIELDS** **S116348572**  
**FL CLEANUP SITES** **N/A**

**Actual:**  
**19 ft.**

**BROWNFIELDS:**  
Site Id: BF291202001  
Object Id: 126  
County Code: 29  
Area Id: BF291202000  
Area Name: Photoengraving Incorporated  
SRCO Date: Not reported  
District: Southwest  
Acreage: 0.60037587  
Remediation: Not reported  
BSRA Date: 12/05/2012  
X Coordinate: 549933  
Y Coordinate: 438959  
Latitude: 27.9481  
Longitude: -82.4731000

**Focus Map:**  
**6**

Map ID  
Direction  
Distance  
Elevation

MAP FINDINGS

Site

Database(s)

EDR ID Number  
EPA ID Number

PHOTOENGRAVING BROWNFIELD SITE (Continued)

S116348572

Lat DD: 27  
Lat MM: 56  
Lat SS: 53.12  
Long DD: -82  
Long MM: 28  
Long SS: 23.30  
Source: City of Tampa  
Method: PAPER  
Verification: Not reported  
Date Verification: Not reported  
Comment: Not reported  
User Name: MCCLAIN\_B  
Datestamp: 12/19/2012

BSRA:

Area Id: BF291202000  
District: Southwest  
Acreage: 17.45  
Site Id: BF291202001  
Executed Date: 12/03/2012  
Issue Date: Not reported  
Latitude: 27.9481  
Longitude: -82.4731000

CLEANUP SITES:

DEP Cleanup Site Key: 58706200  
Source Database Name: Not reported  
Source Database Id: BF291202001  
CPAC Program Area Id: BF  
CLLC Cleanup Category Key: BROWN  
RSC2 Remediation Status Key: ACTIVE  
Data Load Date: 05/28/2019  
OC3 Office Id: SWD  
Physical Address Line 2: Not reported  
OIC Object Of Interest Id: FACIL  
PC2 Proximity Id: CENTR  
Calc Coordinates Accuracy Level Id: 3  
CMC2 Coordinate Method Id: Unknown Method  
DC4 Datum Id: North American Datum of 1983  
VSC1 Verification Status: NOT REVIEWED  
Collect Username: Not reported  
Collect Date: Not reported  
Collect Affiliation: Not reported  
Map Source: Not reported  
Map Source Scale: Not reported  
Interpolation Scale: Not reported  
Verifier Username: MCCLAIN\_B  
Verifier Affiliation: FLORIDA DEPARTMENT OF ENVIRONMENTAL PROTECTION  
Verification Date: Not reported  
Verified Coordinate Method Id: Not reported  
Source Database Name Code: ARCSDE.DEP.BROWNFIELD\_SITES  
CMC2 Coordinate Method ID Code: UNKN  
DC4 Datum ID Code: NAD83  
Verified Coordinate Method ID Code: Not reported  
Comments: Not reported  
Latitude/Longitude (deg/min/sec): 27 56 53.12 / 82 28 23.31

Map ID  
Direction  
Distance  
Elevation

MAP FINDINGS

Site

Database(s)

EDR ID Number  
EPA ID Number

**DG459**      **SOUTHERN GRAPHIC SYSTEMS LLC**  
**North**      **502 N WILLOW AVE**  
**1/4-1/2**      **TAMPA, FL 33606**  
**0.377 mi.**  
**1993 ft.**      **Site 2 of 5 in cluster DG**

**SEMS-ARCHIVE**      **1015733170**  
**RCRA NonGen / NLR**      **FL0000123125**

**Actual:**      SEMS Archive:  
**19 ft.**      Site ID:      0407630  
**Focus Map:**      EPA ID:      FL0000123125  
**6**      Cong District:      Not reported  
      FIPS Code:      12057  
      FF:      N  
      NPL:      Not on the NPL  
      Non NPL Status:      NFRAP-Site does not qualify for the NPL based on existing information

SEMS Archive Detail:

Region:      04  
Site ID:      0407630  
EPA ID:      FL0000123125  
Site Name:      PHOTOENGRAVING, INC.  
NPL:      N  
FF:      N  
OU:      00  
Action Code:      VS  
Action Name:      ARCH SITE  
SEQ:      1  
Start Date:      Not reported  
Finish Date:      2004-01-28 05:00:00  
Qual:      Not reported  
Current Action Lead:      EPA Perf In-Hse

Region:      04  
Site ID:      0407630  
EPA ID:      FL0000123125  
Site Name:      PHOTOENGRAVING, INC.  
NPL:      N  
FF:      N  
OU:      00  
Action Code:      PA  
Action Name:      PA  
SEQ:      1  
Start Date:      2003-01-01 05:00:00  
Finish Date:      2003-12-17 05:00:00  
Qual:      N  
Current Action Lead:      St Perf

Region:      04  
Site ID:      0407630  
EPA ID:      FL0000123125  
Site Name:      PHOTOENGRAVING, INC.  
NPL:      N  
FF:      N  
OU:      00  
Action Code:      DS  
Action Name:      DISCVRY  
SEQ:      1  
Start Date:      2003-05-01 04:00:00  
Finish Date:      2003-05-01 04:00:00  
Qual:      Not reported  
Current Action Lead:      EPA Perf

Map ID  
Direction  
Distance  
Elevation

MAP FINDINGS

Site

Database(s)

EDR ID Number  
EPA ID Number

**SOUTHERN GRAPHIC SYSTEMS LLC (Continued)**

**1015733170**

Region: 04  
Site ID: 0407630  
EPA ID: FL0000123125  
Site Name: PHOTOENGRAVING, INC.  
NPL: N  
FF: N  
OU: 00  
Action Code: VA  
Action Name: OTHR CLEANUP  
SEQ: 1  
Start Date: 2003-06-01 04:00:00  
Finish Date: Not reported  
Qual: Not reported  
Current Action Lead: St Ovrsght

Region: 04  
Site ID: 0407630  
EPA ID: FL0000123125  
Site Name: PHOTOENGRAVING, INC.  
NPL: N  
FF: N  
OU: 00  
Action Code: HX  
Action Name: PRE-CERC  
SEQ: 1  
Start Date: Not reported  
Finish Date: 2003-05-01 04:00:00  
Qual: Not reported  
Current Action Lead: St Perf

**RCRA NonGen / NLR:**

Date form received by agency: 12/21/2017  
Facility name: SOUTHERN GRAPHIC SYSTEMS LLC  
Facility address: 502 N WILLOW AVE  
TAMPA, FL 33606-1338  
EPA ID: FL0000123125  
Contact: JENNIFER LEBLANC  
Contact address: 67 COUNTY RD 59  
PHOENIX, NY 13135-0000  
Contact country: US  
Contact telephone: 850-245-8707  
Contact email: JEN.LEBLANC@SGSCO.COM  
EPA Region: 04  
Land type: Private  
Classification: Non-Generator  
Description: Handler: Non-Generators do not presently generate hazardous waste

**Owner/Operator Summary:**

Owner/operator name: SOUTHERN GRAPHIC SYSTEMS INC  
Owner/operator address: 502 N WILLOW AVE  
TAMPA, FL 33606  
Owner/operator country: US  
Owner/operator telephone: Not reported  
Owner/operator email: Not reported  
Owner/operator fax: Not reported

Map ID  
Direction  
Distance  
Elevation

MAP FINDINGS

Site

Database(s)

EDR ID Number  
EPA ID Number

**SOUTHERN GRAPHIC SYSTEMS LLC (Continued)**

**1015733170**

Owner/operator extension: Not reported  
Legal status: Private  
Owner/Operator Type: Operator  
Owner/Op start date: 10/17/2012  
Owner/Op end date: Not reported

Owner/operator name: ED DALTON  
Owner/operator address: 502 N WILLOW AVE  
TAMPA, FL 33606

Owner/operator country: US  
Owner/operator telephone: Not reported  
Owner/operator email: Not reported  
Owner/operator fax: Not reported  
Owner/operator extension: Not reported  
Legal status: Private  
Owner/Operator Type: Owner  
Owner/Op start date: 05/06/1997  
Owner/Op end date: 01/11/2018

Owner/operator name: ED DALTON  
Owner/operator address: 502 N WILLOW AVE  
TAMPA, FL 33606

Owner/operator country: US  
Owner/operator telephone: 813-253-3427  
Owner/operator email: Not reported  
Owner/operator fax: Not reported  
Owner/operator extension: Not reported  
Legal status: Private  
Owner/Operator Type: Owner  
Owner/Op start date: 06/20/2011  
Owner/Op end date: Not reported

Owner/operator name: PHOTOENGRAVING INC  
Owner/operator address: 502 N WILLOW AVE  
TAMPA, FL 33606

Owner/operator country: US  
Owner/operator telephone: Not reported  
Owner/operator email: Not reported  
Owner/operator fax: Not reported  
Owner/operator extension: Not reported  
Legal status: Private  
Owner/Operator Type: Owner  
Owner/Op start date: 05/06/1997  
Owner/Op end date: 01/11/2018

Owner/operator name: JOHN ALESSANDRINI  
Owner/operator address: 502 N WILLOW AVE  
TAMPA, FL 33606

Owner/operator country: US  
Owner/operator telephone: Not reported  
Owner/operator email: Not reported  
Owner/operator fax: Not reported  
Owner/operator extension: Not reported  
Legal status: Private  
Owner/Operator Type: Owner  
Owner/Op start date: 05/06/1997  
Owner/Op end date: 02/15/2000

Map ID  
Direction  
Distance  
Elevation

MAP FINDINGS

Site

Database(s)

EDR ID Number  
EPA ID Number

**SOUTHERN GRAPHIC SYSTEMS LLC (Continued)**

**1015733170**

Handler Activities Summary:

U.S. importer of hazardous waste: No  
Mixed waste (haz. and radioactive): No  
Recycler of hazardous waste: No  
Transporter of hazardous waste: No  
Treater, storer or disposer of HW: No  
Underground injection activity: No  
On-site burner exemption: No  
Furnace exemption: No  
Used oil fuel burner: No  
Used oil processor: No  
User oil refiner: No  
Used oil fuel marketer to burner: No  
Used oil Specification marketer: No  
Used oil transfer facility: No  
Used oil transporter: No

Historical Generators:

Date form received by agency: 10/11/2013  
Site name: SOUTHERN GRAPHIC SYSTEMS LLC  
Classification: Conditionally Exempt Small Quantity Generator

Date form received by agency: 11/08/2000  
Site name: PHOTOENGRAVING INC  
Classification: Small Quantity Generator

Date form received by agency: 02/15/2000  
Site name: PHOTOENGRAVING INC  
Classification: Large Quantity Generator

Hazardous Waste Summary:

. Waste code: D001  
. Waste name: IGNITABLE WASTE

. Waste code: D007  
. Waste name: CHROMIUM

. Waste code: F005  
. Waste name: THE FOLLOWING SPENT NONHALOGENATED SOLVENTS: TOLUENE, METHYL ETHYL KETONE, CARBON DISULFIDE, ISOBUTANOL, PYRIDINE, BENZENE, 2-ETHOXYETHANOL, AND 2-NITROPROPANE; ALL SPENT SOLVENT MIXTURES/BLENDS CONTAINING, BEFORE USE, A TOTAL OF TEN PERCENT OR MORE (BY VOLUME) OF ONE OR MORE OF THE ABOVE NONHALOGENATED SOLVENTS OR THOSE SOLVENTS LISTED IN F001, F002, OR F004; AND STILL BOTTOMS FROM THE RECOVERY OF THESE SPENT SOLVENTS AND SPENT SOLVENT MIXTURES.

. Waste code: F006  
. Waste name: WASTEWATER TREATMENT SLUDGES FROM ELECTROPLATING OPERATIONS, EXCEPT FROM THE FOLLOWING PROCESSES: (1) SULFURIC ACID ANODIZING OF ALUMINUM; (2) TIN PLATING ON CARBON STEEL; (3) ZINC PLATING (SEGREGATED BASIS) ON CARBON STEEL; (4) ALUMINUM OR ZINC-ALUMINUM PLATING ON CARBON STEEL; (5) CLEANING/STRIPPING ASSOCIATED WITH TIN, ZINC, AND ALUMINUM PLATING ON CARBON STEEL; AND (6) CHEMICAL ETCHING AND MILLING OF ALUMINUM.

Map ID  
Direction  
Distance  
Elevation

MAP FINDINGS

Site

Database(s)

EDR ID Number  
EPA ID Number

**SOUTHERN GRAPHIC SYSTEMS LLC (Continued)**

**1015733170**

Violation Status: No violations found

Evaluation Action Summary:

Evaluation date: 10/10/2013  
Evaluation: COMPLIANCE EVALUATION INSPECTION ON-SITE  
Area of violation: Not reported  
Date achieved compliance: Not reported  
Evaluation lead agency: State

Evaluation date: 11/08/2000  
Evaluation: COMPLIANCE EVALUATION INSPECTION ON-SITE  
Area of violation: Not reported  
Date achieved compliance: Not reported  
Evaluation lead agency: State

**DG460**  
**North**  
**1/4-1/2**  
**0.377 mi.**  
**1993 ft.**

**NORTH WILLOW AVENUE SOLVENT STUDY**  
**502 N WILLOW AVE**  
**TAMPA, FL 33606**  
**Site 3 of 5 in cluster DG**

**FL SITE INV SITES** **S108787437**  
**FL NPDES** **N/A**

**Actual:**  
**19 ft.**

**SITE INV SITES:**

**Focus Map:**  
**6**

Site Number: 5897  
Alternate Site Number: ERIC\_5897  
District: Southwest District  
Latitude/Longitude (deg/min/sec): 27 56 53 / 82 28 23  
Datum: NAD83  
Decode of Datum: North American Datum of 1983  
Decode of Districtcd: SWD  
X Coord: -82.473058962  
Y Coord: 27.948060727

**WASTEWATER:**

Facility ID: FLRNEF118  
Facility Type: Stormwater No Exposure Certification  
Status: Active - Existing, permitted facility/site for which effluent, reclaimed water or wastewater residual discharge into the environment and/or monitoring is taking place.

District Office: TLST  
NPDES Permitted Site: Not reported  
Environmental Interest: Not reported  
Owner Type: Unknown  
Permit Capacity: Not reported  
Party Name: Victor Baranowski, PMTE  
Company Name: Southern Graphic Systems Inc  
RP Address: 626 West Main Street Ste 500  
RP Address 2: Not reported  
RP City,Stat,Zip: Louisville KY 40202  
Telephone: 3156957079  
Email: vic.baranowski@sgsco.com  
Issue Date: 10/07/2017  
Effective Date: 10/07/2017  
Expiration Date: 10/06/2022  
DOC Description: Generic Permit  
Latitude Degrees: 27  
Latitude Minutes: 56  
Latitude Seconds: 52.99  
Longitude Degrees: 82

Map ID  
Direction  
Distance  
Elevation

MAP FINDINGS

Site

Database(s)

EDR ID Number  
EPA ID Number

**NORTH WILLOW AVENUE SOLVENT STUDY (Continued)**

**S108787437**

Longitude Minutes: 28  
Longitude Seconds: 22.99  
Treatment: Not reported  
Decode For Fstatus: Active

**DG461**  
North  
1/4-1/2  
0.378 mi.  
1996 ft.

**PHOTOENGRAVING INC**  
**502 WILLOW AVE**  
**TAMPA, FL 33606**  
**Site 4 of 5 in cluster DG**

**FL VCP**  
**FL CLEANUP SITES**  
**FL DWM CONTAM**  
**FL RESP PARTY**

**S107797888**  
**N/A**

**Actual:**  
**19 ft.**

VCP:

**Focus Map:**  
**6**

Name: PHOTOENGRAVING INC  
Address: 502 WILLOW AVE  
City,State,Zip: TAMPA, FL 33606  
System: Not reported  
System Id: Not reported  
Status: OPEN  
Activity Code: Brownfield Site Rehabilitation Agreement  
Comet Site Id: 257470  
Lat/Long (dms): 27 56 53.0906 / 82 28 22.8558  
Open Date: 12/05/2012  
Datum: WGS84  
Object of Interest: CAP\_RAP SITE  
Proximity: CENTR  
Accuracy: 3  
Verification Method: DPHO  
Verification Date: 05/28/2009  
Collection Method: DPHO

**CLEANUP SITES:**

DEP Cleanup Site Key: 58707210  
Source Database Name: Compliance and Enforcement Tracking - Responsible Party waste cleanup under 62-780  
Source Database Id: COM\_257470  
CPAC Program Area Id: CU  
CLLC Cleanup Category Key: OTHCU  
RSC2 Remediation Status Key: ACTIVE  
Data Load Date: 05/28/2019  
OC3 Office Id: SWD  
Physical Address Line 2: Not reported  
OIC Object Of Interest Id: CAP\_R  
PC2 Proximity Id: CENTR  
Calc Coordinates Accuracy Level Id: 3  
CMC2 Coordinate Method Id: Digital Aerial Photography With Ground Control  
DC4 Datum Id: Geodetic Survey of 1984  
VSC1 Verification Status: REVIEWED  
Collect Username: NEHLS\_T  
Collect Date: 05/28/2009  
Collect Affiliation: Florida Department of Environmental Protection  
Map Source: 2004\_DOQQ  
Map Source Scale: 1736  
Interpolation Scale: Not reported  
Verifier Username: NEHLS\_T  
Verifier Affiliation: DEPARTMENT OF ENVIRONMENTAL PROTECTION  
Verification Date: 05/28/2009  
Verified Coordinate Method Id: Digital Aerial Photography With Ground Control



Map ID  
Direction  
Distance  
Elevation

MAP FINDINGS

Site

Database(s)

EDR ID Number  
EPA ID Number

**PHOTOENGRAVING INC (Continued)**

**S107797888**

Source Database Name Code: COMET  
CMC2 Coordinate Method ID Code: DPHO  
DC4 Datum ID Code: WGS84  
Verified Coordinate Method ID Code: DPHO  
Comments: Not reported  
Latitude/Longitude (deg/min/sec): 27 56 53.0906 / 82 28 22.8558

DWM CONTAM:

Program Site Id: 257470  
Lat DD: 27  
Lat MM: 56  
Lat SS: 53.0906  
Long DD: 82  
Long MM: 28  
Long SS: 22.8558  
Office/ District: SWD  
Program Area: Responsible Party  
Offsite Contamination: N  
Project Manager: CORE\_S  
Priority Score: Not reported  
Datum: 83  
Method: DPHO  
Facility Status: OPEN  
Feature: Not reported  
Section: Not reported  
Township: Not reported  
Range: Not reported  
Staff Assigned: BARRON\_A  
Priority (Y/N): N

RESP PARTY:

District: Southwest District  
Site Id: 257470  
Project Id: 293460  
Site Status: OPEN  
Project Manager: CORE\_S  
OGC Case Number: 99-1889  
Initial Date Received: 03/16/2000  
Contaminants: Not reported  
Offsite Cont Impact: Y  
Priority Score: Not reported  
Datum: WGS84  
Method ID: DPHO  
Feature: Not reported  
Object Of Interest: CAP\_RAP SITE  
Proximity To Object: CENTR  
Collect Username: NEHLS\_T  
Collect Affiliation: Florida Department of Environmental Protection  
Collect Program Id: CL  
Collect Date: 05/28/2009  
Map Series Used: 2004\_DOQQ  
Map Source Scale: 1736  
Interpolation Scale: 1736  
Coordinate Accuracy Id: 3  
Verify Method Id: DPHO  
Verifier Username: NEHLS\_T

Map ID  
 Direction  
 Distance  
 Elevation

MAP FINDINGS

Site

Database(s)

EDR ID Number  
 EPA ID Number

**PHOTOENGRAVING INC (Continued)**

**S107797888**

Verifier Affiliation: DEPARTMENT OF ENVIRONMENTAL PROTECTION  
 Verifying Program Id: CL  
 Verification Date: 05/28/2009  
 Decode for District: Southwest District  
 Decode for Datum: Geodetic Survey of 1984  
 Decode for Method: Digital Aerial Photography With Ground Control  
 Decode for Off Site COC: Yes, there is documentation that contamination above applicable standards or criteria exists offsite.  
 Decode for V\_Method: Digital Aerial Photography With Ground Control  
 Latitude/Longitude (deg/min/sec): 27 56 53.0906000 / 82 28 22.8557999

**DH462  
 NE  
 1/4-1/2  
 0.379 mi.  
 2001 ft.**

**CITY OF TAMPA- 12TH ST YARD BROWNFIELDS SITE  
 612 N 12TH ST  
 TAMPA, FL 33602  
 Site 1 of 6 in cluster DH**

**FL LUST U003657601  
 FL UST N/A  
 FL CLEANUP SITES  
 FL DWM CONTAM  
 FL Financial Assurance**

**Actual:  
 11 ft.  
 Focus Map:  
 3**

**LUST:**  
 Region: STATE  
 Facility Id: 8625662  
 Facility Status: CLOSED  
 Facility Type: H - Local Government  
 Facility Phone: (813)348-1094  
 Facility Cleanup Rank: 8533  
 District: Southwest District  
 Lat/Long (dms): 27 57 14.7983 / 82 26 50.0058  
 Section: 18  
 Township: 29S  
 Range: 19E  
 Feature: Not reported  
 Method: AGPS  
 Datum: 0  
 Score: 10  
 Score Effective Date: 1997-11-04 00:00:00  
 Score When Ranked: 10  
 Operator: DANIEL M FAHEY  
 Name Update: 2005-09-06 00:00:00  
 Address Update: 2005-10-12 00:00:00

**Petroleum Cleanup PCT Facility Score:**  
 Facility Cleanup Status: APPL - APPLICATION  
 Contact: RICK SCHONDER  
 Contact Company: TAMPA CITY  
 Contact Address: 1508 N CLARK AVE  
 Contact City/State/Zip: TAMPA, FL 33607  
 Phone: (813)348-1005  
 Bad Address Ind: N  
 State: FL  
 Zip: 33602, 3115  
 Score: 10  
 Score Effective Date: 1997-11-04 00:00:00  
 Related Party ID: 21538  
 Primary RP Role: ACCOUNT OWNER  
 RP Begin Date: 1987-10-01  
 RP Zip: 2307  
 RP Extension: Not reported

Map ID  
Direction  
Distance  
Elevation

MAP FINDINGS

Site

Database(s)

EDR ID Number  
EPA ID Number

**CITY OF TAMPA- 12TH ST YARD BROWNFIELDS SITE (Continued)**

**U003657601**

Discharge Cleanup Summary:

Discharge Date: 2/28/1997  
PCT Discharge Combined: 12/20/1994  
Cleanup Required: N - NO CLEANUP REQUIRED  
Discharge Cleanup Status: NREQ - CLEANUP NOT REQUIRED  
Disch Cleanup Status Date: 4/23/2001  
Cleanup Work Status: COMPLETED  
Information Source: D - DISCHARGE NOTIFICATION  
Other Source Description: Not reported  
Eligibility Indicator: I - INELIGIBLE  
Site Manager: MCKELVEY\_M  
Site Mgr End Date: 4/1/1999  
Tank Office: PCLP29 - HILLSBOROUGH ENVIRONMENTAL PROTECTION COMMISSION  
Discharge Date: 4/20/1995  
PCT Discharge Combined: Not reported  
Cleanup Required: R - CLEANUP REQUIRED  
Discharge Cleanup Status: ENTD - ELIGIBLE - NO TASK LEVEL DATA  
Disch Cleanup Status Date: 8/11/1995  
Cleanup Work Status: INACTIVE  
Information Source: D - DISCHARGE NOTIFICATION  
Other Source Description: Not reported  
Eligibility Indicator: E - ELIGIBLE  
Site Manager: MCKELVEY\_M  
Site Mgr End Date: 4/1/1999  
Tank Office: PCLP29 - HILLSBOROUGH ENVIRONMENTAL PROTECTION COMMISSION  
Discharge Date: 12/18/1987  
PCT Discharge Combined: Not reported  
Cleanup Required: R - CLEANUP REQUIRED  
Discharge Cleanup Status: ENTD - ELIGIBLE - NO TASK LEVEL DATA  
Disch Cleanup Status Date: 5/26/1988  
Cleanup Work Status: INACTIVE  
Information Source: E - EDI  
Other Source Description: Not reported  
Eligibility Indicator: E - ELIGIBLE  
Site Manager: MCKELVEY\_M  
Site Mgr End Date: 4/1/1999  
Tank Office: PCLP29 - HILLSBOROUGH ENVIRONMENTAL PROTECTION COMMISSION  
Discharge Date: 12/20/1994  
PCT Discharge Combined: Not reported  
Cleanup Required: N - NO CLEANUP REQUIRED  
Discharge Cleanup Status: NREQ - CLEANUP NOT REQUIRED  
Disch Cleanup Status Date: 5/1/2003  
Cleanup Work Status: COMPLETED  
Information Source: D - DISCHARGE NOTIFICATION  
Other Source Description: Not reported  
Eligibility Indicator: I - INELIGIBLE  
Site Manager: MCKELVEY\_M  
Site Mgr End Date: 4/1/1999  
Tank Office: PCLP29 - HILLSBOROUGH ENVIRONMENTAL PROTECTION COMMISSION

Petroleum Cleanup Program Eligibility:

Facility ID: 8625662  
Discharge Date: 12/18/1987  
Pct Discharge Combined With: Not reported  
Cleanup Required: R - CLEANUP REQUIRED  
Discharge Cleanup Status: ENTD - ELIGIBLE - NO TASK LEVEL DATA  
Disch Cleanup Status Date: 5/26/1988

Map ID  
Direction  
Distance  
Elevation

MAP FINDINGS

Site

Database(s)

EDR ID Number  
EPA ID Number

**CITY OF TAMPA- 12TH ST YARD BROWNFIELDS SITE (Continued)**

**U003657601**

Cleanup Work Status: INACTIVE  
Information Source: E - EDI  
Other Source Description: Not reported  
Application Received Date: 1/28/1988  
Cleanup Program: E - EARLY DETECTION INCENTIVE  
Eligibility Status: 5/26/1988  
Elig Status Date: 5/26/1988  
Letter Of Intent Date: Not reported  
Redetermined: No  
Inspection Date: 5/10/1988  
Site Manager: MCKELVEY\_M  
Site Mgr End Date: 4/1/1999  
Tank Office: PCLP29 - HILLSBOROUGH ENVIRONMENTAL PROTECTION COMMISSION  
Deductible Amount: Not reported  
Deductible Paid To Date: 0  
Co-Pay Amount: Not reported  
Co-Pay Paid To Date: 0  
Cap Amount: Not reported  
Facility ID: 8625662  
Discharge Date: 4/20/1995  
Pct Discharge Combined With: Not reported  
Cleanup Required: R - CLEANUP REQUIRED  
Discharge Cleanup Status: ENTD - ELIGIBLE - NO TASK LEVEL DATA  
Disch Cleanup Status Date: 8/11/1995  
Cleanup Work Status: INACTIVE  
Information Source: D - DISCHARGE NOTIFICATION  
Other Source Description: Not reported  
Application Received Date: 7/31/1995  
Cleanup Program: P - PETROLEUM LIABILITY AND RESTORATION INSURANCE PROGRAM  
Eligibility Status: 8/11/1995  
Elig Status Date: 8/11/1995  
Letter Of Intent Date: 7/31/1995  
Redetermined: No  
Inspection Date: 4/21/1995  
Site Manager: MCKELVEY\_M  
Site Mgr End Date: 4/1/1999  
Tank Office: PCLP29 - HILLSBOROUGH ENVIRONMENTAL PROTECTION COMMISSION  
Deductible Amount: 10000  
Deductible Paid To Date: 0  
Co-Pay Amount: 0  
Co-Pay Paid To Date: 0  
Cap Amount: 400000

Contaminated Media:  
Discharge Date: 2/28/1997  
Pct Discharge Combined With: 12/20/1994  
Cleanup Required: N - NO CLEANUP REQUIRED  
Discharge Cleanup Status: NREQ - CLEANUP NOT REQUIRED  
Disch Cleanup Status Date: 4/23/2001  
Cleanup Work Status: COMPLETED  
Information Source: D - DISCHARGE NOTIFICATION  
Other Source Description: Not reported  
Elig Indicator: I - INELIGIBLE  
Site Manager: MCKELVEY\_M  
Site Mgr End Date: 4/1/1999  
Tank Office: PCLP29 - HILLSBOROUGH ENVIRONM  
Contaminated Drinking Wells: Not reported  
Contaminated Monitoring Well: Not reported

Map ID  
Direction  
Distance  
Elevation

MAP FINDINGS

Site

Database(s)

EDR ID Number  
EPA ID Number

**CITY OF TAMPA- 12TH ST YARD BROWNFIELDS SITE (Continued)**

**U003657601**

Contaminated Soil:	Not reported
Contaminated Surface Water:	Not reported
Contaminated Ground Water:	Not reported
Pollutant:	X - Misc Petrol-Based Product
Pollutant Other Description:	Not reported
Gallons Discharged:	Not reported
Discharge Date:	4/20/1995
Pct Discharge Combined With:	Not reported
Cleanup Required:	R - CLEANUP REQUIRED
Discharge Cleanup Status:	ENTD - ELIGIBLE - NO TASK LEVEL DATA
Disch Cleanup Status Date:	8/11/1995
Cleanup Work Status:	INACTIVE
Information Source:	D - DISCHARGE NOTIFICATION
Other Source Description:	Not reported
Elig Indicator:	E - ELIGIBLE
Site Manager:	MCKELVEY_M
Site Mgr End Date:	4/1/1999
Tank Office:	PCLP29 - HILLSBOROUGH ENVIRONM
Contaminated Drinking Wells:	Not reported
Contaminated Monitoring Well:	Not reported
Contaminated Soil:	Not reported
Contaminated Surface Water:	Not reported
Contaminated Ground Water:	Not reported
Pollutant:	D - Vehicular Diesel
Pollutant Other Description:	Not reported
Gallons Discharged:	Not reported
Discharge Date:	12/18/1987
Pct Discharge Combined With:	Not reported
Cleanup Required:	R - CLEANUP REQUIRED
Discharge Cleanup Status:	ENTD - ELIGIBLE - NO TASK LEVEL DATA
Disch Cleanup Status Date:	5/26/1988
Cleanup Work Status:	INACTIVE
Information Source:	E - EDI
Other Source Description:	Not reported
Elig Indicator:	E - ELIGIBLE
Site Manager:	MCKELVEY_M
Site Mgr End Date:	4/1/1999
Tank Office:	PCLP29 - HILLSBOROUGH ENVIRONM
Contaminated Drinking Wells:	0
Contaminated Monitoring Well:	Yes
Contaminated Soil:	Yes
Contaminated Surface Water:	No
Contaminated Ground Water:	Yes
Pollutant:	Z - Other Non Regulated
Pollutant Other Description:	Not reported
Gallons Discharged:	Not reported
Discharge Date:	12/20/1994
Pct Discharge Combined With:	Not reported
Cleanup Required:	N - NO CLEANUP REQUIRED
Discharge Cleanup Status:	NREQ - CLEANUP NOT REQUIRED
Disch Cleanup Status Date:	5/1/2003
Cleanup Work Status:	COMPLETED
Information Source:	D - DISCHARGE NOTIFICATION
Other Source Description:	Not reported
Elig Indicator:	I - INELIGIBLE
Site Manager:	MCKELVEY_M
Site Mgr End Date:	4/1/1999

Map ID  
Direction  
Distance  
Elevation

MAP FINDINGS

Site

Database(s)

EDR ID Number  
EPA ID Number

**CITY OF TAMPA- 12TH ST YARD BROWNFIELDS SITE (Continued)**

**U003657601**

Tank Office: PCLP29 - HILLSBOROUGH ENVIRONM  
Contaminated Drinking Wells: Not reported  
Contaminated Monitoring Well: Not reported  
Contaminated Soil: Not reported  
Contaminated Surface Water: Not reported  
Contaminated Ground Water: Not reported  
Pollutant: X - Misc Petrol-Based Product  
Pollutant Other Description: Not reported  
Gallons Discharged: Not reported

**Task Information:**

District: SWD  
Facility ID: 8625662  
Facility Status: CLOSED  
Facility Type: H - Local Government -  
County: HILLSBOROUGH  
County ID: 29  
Cleanup Eligibility Status: I  
Source Effective Date: Not reported  
Discharge Date: 02-28-1997  
Cleanup Required: N - NO CLEANUP REQUIRED  
Discharge Cleanup Status: NREQ - CLEANUP NOT REQUIRED  
Disch Cleanup Status Date: 04-23-2001  
SRC Action Type: -  
SRC Submit Date: Not reported  
SRC Review Date: Not reported  
SRC Completion Status: -  
SRC Issue Date: Not reported  
SRC Comment: Not reported  
Cleanup Work Status: COMPLETED  
Site Mgr: MCKELVEY\_M  
Site Mgr End Date: 04-01-1999  
Tank Office: PCLP29 - Hillsborough County  
SR Task ID: Not reported  
SR Cleanup Responsible: -  
SR Funding Eligibility Type: -  
SR Actual Cost: Not reported  
SR Completion Date: Not reported  
SR Payment Date: Not reported  
SR Oral Date: Not reported  
SR Written Date: Not reported  
SR Soil Removal: Not reported  
SR Free Product Removal: Not reported  
SR Soil Tonnage Removed: Not reported  
SR Soil Treatment: Not reported  
SR Other Treatment: Not reported  
SR Alternate Proc Received Date: Not reported  
SR Alternate Procedure Status: Not reported  
SR Alternate Procedure Status Date: Not reported  
SR Alternate Procedure Comments: Not reported  
SA Task ID: Not reported  
SA Cleanup Responsible: -  
SA Funding Eligibility Type: -  
SA Actual Cost: Not reported  
SA Completion Date: Not reported  
SA Payment Date: Not reported  
RAP Task ID: Not reported  
RAP Cleanup Responsible ID: -

Map ID  
Direction  
Distance  
Elevation

MAP FINDINGS

Site

Database(s)

EDR ID Number  
EPA ID Number

CITY OF TAMPA- 12TH ST YARD BROWNFIELDS SITE (Continued)

U003657601

RAP Funding Eligibility Type: -  
RAP Actual Cost: Not reported  
RAP Completion Date: Not reported  
RAP Payment Date: Not reported  
RAP Last Order Approved: Not reported  
RA Task ID: Not reported  
RA Cleanup Responsible: -  
RA Funding Eligibility Type: -  
RA Years to Complete: Not reported  
RA Actual Cost: Not reported  
District: SWD  
Facility ID: 8625662  
Facility Status: CLOSED  
Facility Type: H - Local Government -  
County: HILLSBOROUGH  
County ID: 29  
Cleanup Eligibility Status: E  
Source Effective Date: Not reported  
Discharge Date: 04-20-1995  
Cleanup Required: R - CLEANUP REQUIRED  
Discharge Cleanup Status: ENTD - ELIGIBLE - NO TASK LEVEL DATA  
Disch Cleanup Status Date: 08-11-1995  
SRC Action Type: -  
SRC Submit Date: Not reported  
SRC Review Date: Not reported  
SRC Completion Status: -  
SRC Issue Date: Not reported  
SRC Comment: Not reported  
Cleanup Work Status: INACTIVE  
Site Mgr: MCKELVEY\_M  
Site Mgr End Date: 04-01-1999  
Tank Office: PCLP29 - Hillsborough County  
SR Task ID: Not reported  
SR Cleanup Responsible: -  
SR Funding Eligibility Type: -  
SR Actual Cost: Not reported  
SR Completion Date: Not reported  
SR Payment Date: Not reported  
SR Oral Date: Not reported  
SR Written Date: Not reported  
SR Soil Removal: Not reported  
SR Free Product Removal: Not reported  
SR Soil Tonnage Removed: Not reported  
SR Soil Treatment: Not reported  
SR Other Treatment: Not reported  
SR Alternate Proc Received Date: Not reported  
SR Alternate Procedure Status: Not reported  
SR Alternate Procedure Status Date: Not reported  
SR Alternate Procedure Comments: Not reported  
SA Task ID: Not reported  
SA Cleanup Responsible: -  
SA Funding Eligibility Type: -  
SA Actual Cost: Not reported  
SA Completion Date: Not reported  
SA Payment Date: Not reported  
RAP Task ID: Not reported  
RAP Cleanup Responsible ID: -

Map ID  
Direction  
Distance  
Elevation

MAP FINDINGS

Site

Database(s)

EDR ID Number  
EPA ID Number

CITY OF TAMPA- 12TH ST YARD BROWNFIELDS SITE (Continued)

U003657601

RAP Funding Eligibility Type: -  
RAP Actual Cost: Not reported  
RAP Completion Date: Not reported  
RAP Payment Date: Not reported  
RAP Last Order Approved: Not reported  
RA Task ID: Not reported  
RA Cleanup Responsible: -  
RA Funding Eligibility Type: -  
RA Years to Complete: Not reported  
RA Actual Cost: Not reported  
District: SWD  
Facility ID: 8625662  
Facility Status: CLOSED  
Facility Type: H - Local Government -  
County: HILLSBOROUGH  
County ID: 29  
Cleanup Eligibility Status: E  
Source Effective Date: Not reported  
Discharge Date: 12-18-1987  
Cleanup Required: R - CLEANUP REQUIRED  
Discharge Cleanup Status: ENTD - ELIGIBLE - NO TASK LEVEL DATA  
Disch Cleanup Status Date: 05-26-1988  
SRC Action Type: -  
SRC Submit Date: Not reported  
SRC Review Date: Not reported  
SRC Completion Status: -  
SRC Issue Date: Not reported  
SRC Comment: Not reported  
Cleanup Work Status: INACTIVE  
Site Mgr: MCKELVEY\_M  
Site Mgr End Date: 04-01-1999  
Tank Office: PCLP29 - Hillsborough County  
SR Task ID: 48429  
SR Cleanup Responsible: ST - STATE  
SR Funding Eligibility Type: -  
SR Actual Cost: Not reported  
SR Completion Date: Not reported  
SR Payment Date: Not reported  
SR Oral Date: Not reported  
SR Written Date: Not reported  
SR Soil Removal: Not reported  
SR Free Product Removal: Not reported  
SR Soil Tonnage Removed: Not reported  
SR Soil Treatment: Not reported  
SR Other Treatment: Not reported  
SR Alternate Proc Received Date: Not reported  
SR Alternate Procedure Status: Not reported  
SR Alternate Procedure Status Date: Not reported  
SR Alternate Procedure Comments: Not reported  
SA Task ID: 48430  
SA Cleanup Responsible: ST - STATE  
SA Funding Eligibility Type: -  
SA Actual Cost: Not reported  
SA Completion Date: Not reported  
SA Payment Date: Not reported  
RAP Task ID: 48431  
RAP Cleanup Responsible ID: ST - STATE



Map ID  
Direction  
Distance  
Elevation

MAP FINDINGS

Site

Database(s)

EDR ID Number  
EPA ID Number

CITY OF TAMPA- 12TH ST YARD BROWNFIELDS SITE (Continued)

U003657601

RAP Funding Eligibility Type: -  
RAP Actual Cost: Not reported  
RAP Completion Date: Not reported  
RAP Payment Date: Not reported  
RAP Last Order Approved: Not reported  
RA Task ID: 48432  
RA Cleanup Responsible: ST - STATE  
RA Funding Eligibility Type: -  
RA Years to Complete: Not reported  
RA Actual Cost: Not reported  
District: SWD  
Facility ID: 8625662  
Facility Status: CLOSED  
Facility Type: H - Local Government -  
County: HILLSBOROUGH  
County ID: 29  
Cleanup Eligibility Status: I  
Source Effective Date: Not reported  
Discharge Date: 12-20-1994  
Cleanup Required: N - NO CLEANUP REQUIRED  
Discharge Cleanup Status: NREQ - CLEANUP NOT REQUIRED  
Disch Cleanup Status Date: 05-01-2003  
SRC Action Type: -  
SRC Submit Date: Not reported  
SRC Review Date: Not reported  
SRC Completion Status: -  
SRC Issue Date: Not reported  
SRC Comment: Not reported  
Cleanup Work Status: COMPLETED  
Site Mgr: MCKELVEY\_M  
Site Mgr End Date: 04-01-1999  
Tank Office: PCLP29 - Hillsborough County  
SR Task ID: Not reported  
SR Cleanup Responsible: -  
SR Funding Eligibility Type: -  
SR Actual Cost: Not reported  
SR Completion Date: Not reported  
SR Payment Date: Not reported  
SR Oral Date: Not reported  
SR Written Date: Not reported  
SR Soil Removal: Not reported  
SR Free Product Removal: Not reported  
SR Soil Tonnage Removed: Not reported  
SR Soil Treatment: Not reported  
SR Other Treatment: Not reported  
SR Alternate Proc Received Date: Not reported  
SR Alternate Procedure Status: Not reported  
SR Alternate Procedure Status Date: Not reported  
SR Alternate Procedure Comments: Not reported  
SA Task ID: Not reported  
SA Cleanup Responsible: -  
SA Funding Eligibility Type: -  
SA Actual Cost: Not reported  
SA Completion Date: Not reported  
SA Payment Date: Not reported  
RAP Task ID: Not reported  
RAP Cleanup Responsible ID: -

Map ID  
Direction  
Distance  
Elevation

MAP FINDINGS

Site

Database(s)

EDR ID Number  
EPA ID Number

**CITY OF TAMPA- 12TH ST YARD BROWNFIELDS SITE (Continued)**

**U003657601**

RAP Funding Eligibility Type: -  
RAP Actual Cost: Not reported  
RAP Completion Date: Not reported  
RAP Payment Date: Not reported  
RAP Last Order Approved: Not reported  
RA Task ID: Not reported  
RA Cleanup Responsible: -  
RA Funding Eligibility Type: -  
RA Years to Complete: Not reported  
RA Actual Cost: Not reported

Click here for Florida Oculus:

UST:

Facility Id: 8625662  
Facility Status: CLOSED  
Type Description: Local Government  
Facility Phone: 8133481094  
Region: STATE  
Positioning Method: AGPS  
Lat/Long (dms): 27 57 13 / 82 26 54

Owner:

Owner Id: 21538  
Owner Name: TAMPA CITY  
Owner Address: 1508 N CLARK AVE  
Owner Address 2: Not reported  
Owner City,St,Zip: TAMPA, FL 33607  
Owner Contact: RICK SCHONDER  
Owner Phone: 8133481005

Tank Info:

Name: CITY OF TAMPA- 12TH ST YARD BROWNFIELDS SITE  
Address: 612 N 12TH ST  
Tank Id: 1  
Status: Removed  
Status Date: 9/6/2005  
Install Date: 7/1/1983  
Substance: Vehicular diesel  
Content Description: Vehicular Diesel  
Gallons: 10000  
Vessel Indicator: TANK  
Tank Location: UNDERGROUND  
DEP Contractor: P

Name: CITY OF TAMPA- 12TH ST YARD BROWNFIELDS SITE  
Address: 612 N 12TH ST  
Tank Id: 10  
Status: Removed  
Status Date: 6/1/1997  
Install Date: 7/1/1983  
Substance: Waste oil  
Content Description: Waste Oil  
Gallons: 500  
Vessel Indicator: TANK  
Tank Location: UNDERGROUND  
DEP Contractor: P

Map ID  
Direction  
Distance  
Elevation

MAP FINDINGS

Site

Database(s)

EDR ID Number  
EPA ID Number

**CITY OF TAMPA- 12TH ST YARD BROWNFIELDS SITE (Continued)**

**U003657601**

Name: CITY OF TAMPA- 12TH ST YARD BROWNFIELDS SITE  
Address: 612 N 12TH ST  
Tank Id: 2  
Status: Removed  
Status Date: 9/6/2005  
Install Date: 7/1/1983  
Substance: Unleaded gas  
Content Description: Unleaded Gas  
Gallons: 10000  
Vessel Indicator: TANK  
Tank Location: UNDERGROUND  
DEP Contractor: P

Name: CITY OF TAMPA- 12TH ST YARD BROWNFIELDS SITE  
Address: 612 N 12TH ST  
Tank Id: 3  
Status: Removed  
Status Date: 10/12/2005  
Install Date: 7/1/1983  
Substance: Unleaded gas  
Content Description: Unleaded Gas  
Gallons: 10000  
Vessel Indicator: TANK  
Tank Location: UNDERGROUND  
DEP Contractor: P

Name: CITY OF TAMPA- 12TH ST YARD BROWNFIELDS SITE  
Address: 612 N 12TH ST  
Tank Id: 4  
Status: Removed  
Status Date: 3/1/2006  
Install Date: 1/1/1958  
Substance: Leaded gas  
Content Description: Leaded Gas  
Gallons: 4000  
Vessel Indicator: TANK  
Tank Location: UNDERGROUND  
DEP Contractor: P

Name: CITY OF TAMPA- 12TH ST YARD BROWNFIELDS SITE  
Address: 612 N 12TH ST  
Tank Id: 5  
Status: Removed  
Status Date: Not reported  
Install Date: 1/1/1958  
Substance: Vehicular diesel  
Content Description: Vehicular Diesel  
Gallons: 4000  
Vessel Indicator: TANK  
Tank Location: UNDERGROUND  
DEP Contractor: P

Name: CITY OF TAMPA- 12TH ST YARD BROWNFIELDS SITE  
Address: 612 N 12TH ST  
Tank Id: 6  
Status: Removed  
Status Date: Not reported

Map ID  
Direction  
Distance  
Elevation

MAP FINDINGS

Site

Database(s)

EDR ID Number  
EPA ID Number

**CITY OF TAMPA- 12TH ST YARD BROWNFIELDS SITE (Continued)**

**U003657601**

Install Date: 1/1/1958  
Substance: Leaded gas  
Content Description: Leaded Gas  
Gallons: 1000  
Vessel Indicator: TANK  
Tank Location: UNDERGROUND  
DEP Contractor: P

Name: CITY OF TAMPA- 12TH ST YARD BROWNFIELDS SITE  
Address: 612 N 12TH ST  
Tank Id: 7  
Status: Removed  
Status Date: Not reported  
Install Date: 1/1/1958  
Substance: Leaded gas  
Content Description: Leaded Gas  
Gallons: 1500  
Vessel Indicator: TANK  
Tank Location: UNDERGROUND  
DEP Contractor: P

Name: CITY OF TAMPA- 12TH ST YARD BROWNFIELDS SITE  
Address: 612 N 12TH ST  
Tank Id: 8  
Status: Removed  
Status Date: Not reported  
Install Date: 1/1/1958  
Substance: Leaded gas  
Content Description: Leaded Gas  
Gallons: 1500  
Vessel Indicator: TANK  
Tank Location: UNDERGROUND  
DEP Contractor: P

Name: CITY OF TAMPA- 12TH ST YARD BROWNFIELDS SITE  
Address: 612 N 12TH ST  
Tank Id: 9  
Status: Removed  
Status Date: 7/31/1989  
Install Date: 1/1/1958  
Substance: Leaded gas  
Content Description: Leaded Gas  
Gallons: 1500  
Vessel Indicator: TANK  
Tank Location: UNDERGROUND  
DEP Contractor: P

[Click here for Florida Oculus:](#)

**CLEANUP SITES:**

DEP Cleanup Site Key: 58717083  
Source Database Name: Storage Tank Contamination Monitoring  
Source Database Id: 8625662  
CPAC Program Area Id: TK  
CLLC Cleanup Category Key: PETRO  
RSC2 Remediation Status Key: PENDING

Map ID  
Direction  
Distance  
Elevation

MAP FINDINGS

Site

Database(s)

EDR ID Number  
EPA ID Number

**CITY OF TAMPA- 12TH ST YARD BROWNFIELDS SITE (Continued)**

**U003657601**

Data Load Date: 05/28/2019  
OC3 Office Id: SWD  
Physical Address Line 2: Not reported  
OIC Object Of Interest Id: FACIL  
PC2 Proximity Id: EXACT  
Calc Coordinates Accuracy Level Id: 4  
CMC2 Coordinate Method Id: Digital Aerial Photography With Ground Control  
DC4 Datum Id: High Accuracy Reference Network  
VSC1 Verification Status: REVIEWED  
Collect Username: RICCI\_L  
Collect Date: 06/23/2003  
Collect Affiliation: DEPARTMENT OF ENVIRONMENTAL PR  
Map Source: 1994 doqs  
Map Source Scale: 2563  
Interpolation Scale: Not reported  
Verifier Username: RICCI\_L  
Verifier Affiliation: DEPARTMENT OF ENVIRONMENTAL PR  
Verification Date: 06/23/2003  
Verified Coordinate Method Id: Digital Aerial Photography With Ground Control  
Source Database Name Code: STCM  
CMC2 Coordinate Method ID Code: DPHO  
DC4 Datum ID Code: HARN  
Verified Coordinate Method ID Code: DPHO  
Comments: Not reported  
Latitude/Longitude (deg/min/sec): 27 57 14.7983 / 82 26 50.0058

**DWM CONTAM:**

Program Site Id: 8625662  
Lat DD: 27  
Lat MM: 57  
Lat SS: 14.7983  
Long DD: 82  
Long MM: 26  
Long SS: 50.0058  
Office/ District: SWD  
Program Area: Storage Tanks  
Offsite Contamination: Not reported  
Project Manager: Not reported  
Priority Score: 10  
Datum: 0  
Method: AGPS  
Facility Status: CLOSED  
Feature: Not reported  
Section: 18  
Township: 29S  
Range: 19E  
Staff Assigned: Not reported  
Priority (Y/N): Not reported

**FL Financial Assurance 3:**

Region: 3  
Facility ID: 8625662  
Facility Phone: 8133481094  
Facility Status: CLOSED  
Facility Type: H  
Type Description: Local Government

Map ID  
Direction  
Distance  
Elevation

MAP FINDINGS

Site

Database(s)

EDR ID Number  
EPA ID Number

CITY OF TAMPA- 12TH ST YARD BROWNFIELDS SITE (Continued)

U003657601

DEP CO: P  
Financial Responsibility: SELF-INSURANCE - LETTER FROM CHIEF FINANCIAL OFFIC  
Insurance Company: Not reported  
Effective Date: 02/26/2004  
Expire Date: 02/26/2005  
Owner ID: 21538  
Owner Name: TAMPA CITY  
Owner Address: 1508 N CLARK AVE  
Owner Address2: Not reported  
Owner City,St,Zip: TAMPA, FL 33607  
Contact: RICK SCHONDER  
Resp Party Phone: 8133481005

DD465 TECO BAYCOURT  
ESE BAYCOURT ST AND MCDILL AVE  
1/4-1/2 TAMPA, FL  
0.383 mi.  
2020 ft. Site 2 of 2 in cluster DD

FL RESP PARTY S117361265  
N/A

Actual: 15 ft.  
Focus Map: 9  
RESP PARTY:  
District: Southwest District  
Site Id: 256701  
Project Id: 292810  
Site Status: CLOSED  
Project Manager: SELLERS\_R  
OGC Case Number: Not reported  
Initial Date Received: 10/07/2005  
Contaminants: release notification letter from TECO  
Offsite Cont Impact: Not reported  
Priority Score: Not reported  
Datum: HARN  
Method ID: DPHO  
Feature: TECO Substation  
Object Of Interest: CAP\_RAP SITE  
Proximity To Object: EXACT  
Collect Username: BERNHARD\_K  
Collect Affiliation: DEPARTMENT OF ENVIRONMENTAL PROTECTION  
Collect Program Id: CL  
Collect Date: 09/13/2006  
Map Series Used: 2004 doqq  
Map Source Scale: 5000  
Interpolation Scale: Not reported  
Coordinate Accuracy Id: 4  
Verify Method Id: DPHO  
Verifier Username: BERNHARD\_K  
Verifier Affiliation: DEPARTMENT OF ENVIRONMENTAL PROTECTION  
Verifying Program Id: CL  
Verification Date: 09/13/2006  
Decode for District: Southwest District  
Decode for Datum: High Accuracy Reference Network  
Decode for Method: Digital Aerial Photography With Ground Control  
Decode for Off Site COC: Not reported  
Decode for V\_Method: Digital Aerial Photography With Ground Control  
Latitude/Longitude (deg/min/sec): 27 54 26.3165000 / 82 29 36.5775999

Map ID  
 Direction  
 Distance  
 Elevation

MAP FINDINGS

Site

Database(s)

EDR ID Number  
 EPA ID Number

**DH466** TAMPA CITY-12TH ST MAINT YD AKA/SEAPORT TOWN CTR  
**NE** 616 N 12TH ST (AT RAYMOND & EVA ST)  
**1/4-1/2** TAMPA, FL 33602  
**0.387 mi.**  
**2043 ft.** Site 2 of 6 in cluster DH

**FL LUST** U004001440  
**FL UST** N/A  
**FL CLEANUP SITES**  
**FL DWM CONTAM**  
**FL Financial Assurance**

**Actual:** LUST:  
**12 ft.** Region: STATE  
**Focus Map:** Facility Id: 9807370  
**3** Facility Status: CLOSED  
 Facility Type: H - Local Government  
 Facility Phone: (813)348-1094  
 Facility Cleanup Rank: Not reported  
 District: Southwest District  
 Lat/Long (dms): 27 57 11.9844 / 82 26 54.132  
 Section: Not reported  
 Township: Not reported  
 Range: Not reported  
 Feature: Not reported  
 Method: Not reported  
 Datum: Not reported  
 Score: 10  
 Score Effective Date: 2006-01-11 00:00:00  
 Score When Ranked: Not reported  
 Operator: DAN FAHEY  
 Name Update: 2009-04-08 00:00:00  
 Address Update: 2005-06-08 00:00:00

**Petroleum Cleanup PCT Facility Score:**

Facility Cleanup Status: VCCR - VERIFIED CONTAMINATION - CLEANUP REQUIRED  
 Contact: RICK SCHONDER  
 Contact Company: TAMPA CITY  
 Contact Address: 1508 N CLARK AVE  
 Contact City/State/Zip: TAMPA, FL 33607  
 Phone: (813)348-1005  
 Bad Address Ind: N  
 State: FL  
 Zip: 33602, 3115  
 Score: 10  
 Score Effective Date: 2006-01-11 00:00:00  
 Related Party ID: 21538  
 Primary RP Role: ACCOUNT OWNER  
 RP Begin Date: 2005-06-08  
 RP Zip: 2307  
 RP Extension: Not reported

**Discharge Cleanup Summary:**

Discharge Date: 3/2/2005  
 PCT Discharge Combined: Not reported  
 Cleanup Required: R - CLEANUP REQUIRED  
 Discharge Cleanup Status: VCCR - VERIFIED CONTAMINATION, CLEANUP REQUIRED  
 Disch Cleanup Status Date: 6/21/2005  
 Cleanup Work Status: INACTIVE  
 Information Source: D - DISCHARGE NOTIFICATION  
 Other Source Description: Not reported  
 Eligibility Indicator: I - INELIGIBLE  
 Site Manager: Not reported  
 Site Mgr End Date: Not reported  
 Tank Office: -

Map ID  
Direction  
Distance  
Elevation

MAP FINDINGS

Site

Database(s)

EDR ID Number  
EPA ID Number

TAMPA CITY-12TH ST MAINT YD AKA/SEAPORT TOWN CTR (Continued)

U004001440

Discharge Date: 6/28/2005  
PCT Discharge Combined: Not reported  
Cleanup Required: R - CLEANUP REQUIRED  
Discharge Cleanup Status: VCCR - VERIFIED CONTAMINATION, CLEANUP REQUIRED  
Disch Cleanup Status Date: 8/24/2005  
Cleanup Work Status: INACTIVE  
Information Source: D - DISCHARGE NOTIFICATION  
Other Source Description: Not reported  
Eligibility Indicator: I - INELIGIBLE  
Site Manager: Not reported  
Site Mgr End Date: Not reported  
Tank Office: -

Task Information:  
District: SWD  
Facility ID: 9807370  
Facility Status: CLOSED  
Facility Type: H - Local Government -  
County: HILLSBOROUGH  
County ID: 29  
Cleanup Eligibility Status: I  
Source Effective Date: Not reported  
Discharge Date: 03-02-2005  
Cleanup Required: R - CLEANUP REQUIRED  
Discharge Cleanup Status: VCCR - VERIFIED CONTAMINATION, CLEANUP REQUIRED  
Disch Cleanup Status Date: 06-21-2005  
SRC Action Type: -  
SRC Submit Date: Not reported  
SRC Review Date: Not reported  
SRC Completion Status: -  
SRC Issue Date: Not reported  
SRC Comment: Not reported  
Cleanup Work Status: INACTIVE  
Site Mgr: Not reported  
Site Mgr End Date: Not reported  
Tank Office: -  
SR Task ID: Not reported  
SR Cleanup Responsible: -  
SR Funding Eligibility Type: -  
SR Actual Cost: Not reported  
SR Completion Date: Not reported  
SR Payment Date: Not reported  
SR Oral Date: Not reported  
SR Written Date: Not reported  
SR Soil Removal: Not reported  
SR Free Product Removal: Not reported  
SR Soil Tonnage Removed: Not reported  
SR Soil Treatment: Not reported  
SR Other Treatment: Not reported  
SR Alternate Proc Received Date: Not reported  
SR Alternate Procedure Status: Not reported  
SR Alternate Procedure Status Date: Not reported  
SR Alternate Procedure Comments: Not reported  
SA Task ID: Not reported  
SA Cleanup Responsible: -  
SA Funding Eligibility Type: -  
SA Actual Cost: Not reported  
SA Completion Date: Not reported



Map ID  
Direction  
Distance  
Elevation

MAP FINDINGS

Site

Database(s)

EDR ID Number  
EPA ID Number

TAMPA CITY-12TH ST MAINT YD AKA/SEAPORT TOWN CTR (Continued)

U004001440

SA Payment Date: Not reported  
RAP Task ID: Not reported  
RAP Cleanup Responsible ID: -  
RAP Funding Eligibility Type: -  
RAP Actual Cost: Not reported  
RAP Completion Date: Not reported  
RAP Payment Date: Not reported  
RAP Last Order Approved: Not reported  
RA Task ID: Not reported  
RA Cleanup Responsible: -  
RA Funding Eligibility Type: -  
RA Years to Complete: Not reported  
RA Actual Cost: Not reported  
District: SWD  
Facility ID: 9807370  
Facility Status: CLOSED  
Facility Type: H - Local Government -  
County: HILLSBOROUGH  
County ID: 29  
Cleanup Eligibility Status: I  
Source Effective Date: Not reported  
Discharge Date: 06-28-2005  
Cleanup Required: R - CLEANUP REQUIRED  
Discharge Cleanup Status: VCCR - VERIFIED CONTAMINATION, CLEANUP REQUIRED  
Disch Cleanup Status Date: 08-24-2005  
SRC Action Type: -  
SRC Submit Date: Not reported  
SRC Review Date: Not reported  
SRC Completion Status: -  
SRC Issue Date: Not reported  
SRC Comment: Not reported  
Cleanup Work Status: INACTIVE  
Site Mgr: Not reported  
Site Mgr End Date: Not reported  
Tank Office: -  
SR Task ID: Not reported  
SR Cleanup Responsible: -  
SR Funding Eligibility Type: -  
SR Actual Cost: Not reported  
SR Completion Date: Not reported  
SR Payment Date: Not reported  
SR Oral Date: Not reported  
SR Written Date: Not reported  
SR Soil Removal: Not reported  
SR Free Product Removal: Not reported  
SR Soil Tonnage Removed: Not reported  
SR Soil Treatment: Not reported  
SR Other Treatment: Not reported  
SR Alternate Proc Received Date: Not reported  
SR Alternate Procedure Status: Not reported  
SR Alternate Procedure Status Date: Not reported  
SR Alternate Procedure Comments: Not reported  
SA Task ID: Not reported  
SA Cleanup Responsible: -  
SA Funding Eligibility Type: -  
SA Actual Cost: Not reported  
SA Completion Date: Not reported

Map ID  
Direction  
Distance  
Elevation

MAP FINDINGS

Site

Database(s)

EDR ID Number  
EPA ID Number

**TAMPA CITY-12TH ST MAINT YD AKA/SEAPORT TOWN CTR (Continued)**

**U004001440**

SA Payment Date: Not reported  
RAP Task ID: Not reported  
RAP Cleanup Responsible ID: -  
RAP Funding Eligibility Type: -  
RAP Actual Cost: Not reported  
RAP Completion Date: Not reported  
RAP Payment Date: Not reported  
RAP Last Order Approved: Not reported  
RA Task ID: Not reported  
RA Cleanup Responsible: -  
RA Funding Eligibility Type: -  
RA Years to Complete: Not reported  
RA Actual Cost: Not reported

Click here for Florida Oculus:

UST:

Facility Id: 9807370  
Facility Status: CLOSED  
Type Description: Local Government  
Facility Phone: 8133481094  
Region: STATE  
Positioning Method: Not reported  
Lat/Long (dms): Not reported

Owner:

Owner Id: 21538  
Owner Name: TAMPA CITY  
Owner Address: 1508 N CLARK AVE  
Owner Address 2: Not reported  
Owner City,St,Zip: TAMPA, FL 33607  
Owner Contact: RICK SCHONDER  
Owner Phone: 8133481005

Tank Info:

Name: TAMPA CITY-12TH ST MAINT YD AKA/SEAPORT TOWN CTR  
Address: 616 N 12TH ST (AT RAYMOND & EVA ST)  
Tank Id: 1  
Status: Removed  
Status Date: Not reported  
Install Date: Not reported  
Substance: Leaded gas  
Content Description: Leaded Gas  
Gallons: 500  
Vessel Indicator: TANK  
Tank Location: UNDERGROUND  
DEP Contractor: P

Name: TAMPA CITY-12TH ST MAINT YD AKA/SEAPORT TOWN CTR  
Address: 616 N 12TH ST (AT RAYMOND & EVA ST)  
Tank Id: 2  
Status: Removed  
Status Date: Not reported  
Install Date: Not reported  
Substance: Unknown/Not reported  
Content Description: Unknown/Not Reported  
Gallons: 2000

Map ID  
Direction  
Distance  
Elevation

MAP FINDINGS

Site

Database(s)

EDR ID Number  
EPA ID Number

TAMPA CITY-12TH ST MAINT YD AKA/SEAPORT TOWN CTR (Continued)

U004001440

Vessel Indicator: TANK  
Tank Location: UNDERGROUND  
DEP Contractor: P

[Click here for Florida Oculus:](#)

CLEANUP SITES:

DEP Cleanup Site Key: 58718565  
Source Database Name: Storage Tank Contamination Monitoring  
Source Database Id: 9807370  
CPAC Program Area Id: TK  
CLLC Cleanup Category Key: PETRO  
RSC2 Remediation Status Key: PENDING  
Data Load Date: 05/28/2019  
OC3 Office Id: SWD  
Physical Address Line 2: Not reported  
OIC Object Of Interest Id: FACIL  
PC2 Proximity Id: ADMIN  
Calc Coordinates Accuracy Level Id: 4  
CMC2 Coordinate Method Id: Digital Aerial Photography With Ground Control  
DC4 Datum Id: North American Datum of 1983  
VSC1 Verification Status: REVIEWED  
Collect Username: KOCHER\_FF\_1  
Collect Date: 09/21/2012  
Collect Affiliation: YORK  
Map Source: imagery\_04\_09  
Map Source Scale: 1250  
Interpolation Scale: Not reported  
Verifier Username: KOCHER\_FF\_1  
Verifier Affiliation: YORK  
Verification Date: 09/21/2012  
Verified Coordinate Method Id: Digital Aerial Photography With Ground Control  
Source Database Name Code: STCM  
CMC2 Coordinate Method ID Code: DPHO  
DC4 Datum ID Code: NAD83  
Verified Coordinate Method ID Code: DPHO  
Comments: Not reported  
Latitude/Longitude (deg/min/sec): 27 57 11.9844 / 82 26 54.132

DWM CONTAM:

Program Site Id: 9807370  
Lat DD: 27  
Lat MM: 57  
Lat SS: 11.9844  
Long DD: 82  
Long MM: 26  
Long SS: 54.132  
Office/ District: SWD  
Program Area: Storage Tanks  
Offsite Contamination: Not reported  
Project Manager: Not reported  
Priority Score: 10  
Datum: Not reported  
Method: Not reported  
Facility Status: CLOSED

Map ID  
 Direction  
 Distance  
 Elevation

MAP FINDINGS

Site

Database(s)

EDR ID Number  
 EPA ID Number

**TAMPA CITY-12TH ST MAINT YD AKA/SEAPORT TOWN CTR (Continued)**

**U004001440**

Feature: Not reported  
 Section: Not reported  
 Township: Not reported  
 Range: Not reported  
 Staff Assigned: Not reported  
 Priority (Y/N): Not reported

FL Financial Assurance 3:

Region: 3  
 Facility ID: 9807370  
 Facility Phone: 8133481094  
 Facility Status: CLOSED  
 Facility Type: H  
 Type Description: Local Government  
 DEP CO: P  
 Financial Responsibility: SELF-INSURANCE - LETTER FROM CHIEF FINANCIAL OFFIC  
 Insurance Company: Not reported  
 Effective Date: 02/26/2004  
 Expire Date: 06/26/2005  
 Owner ID: 21538  
 Owner Name: TAMPA CITY  
 Owner Address: 1508 N CLARK AVE  
 Owner Address2: Not reported  
 Owner City,St,Zip: TAMPA, FL 33607  
 Contact: RICK SCHONDER  
 Resp Party Phone: 8133481005

**DH467  
 NE  
 1/4-1/2  
 0.387 mi.  
 2043 ft.**

**SEAPORT TOWN CENTER/12TH STREET MAINTENANCE YARD  
 616 NORTH 12TH STREET  
 TAMPA, FL 33602  
 Site 3 of 6 in cluster DH**

**FL INST CONTROL S106723772  
 N/A**

**Actual:  
 12 ft.  
 Focus Map:  
 3**

Inst Control:  
 Facility Id: ERIC\_6570  
 Inst Control Type: Groundwater Use  
 Eng Control Type: None  
 Contaminated Media: Groundwater  
 Contamination: Chlorinated Solvents-Legacy  
 Lat/Long (dms): Not reported  
 Date Amended: Not reported  
 Mechanism - Date IC Removed: Not reported  
 Mechanism - Program Area: Not reported  
 Mechanism - Date Order Issued: Not reported  
 Date Removed: Not reported  
 Inspection Date: Not reported  
 Legal Description: Not reported  
 Comments: Not reported  
 Township: Not reported  
 Range: Not reported  
 Parcel ID: Not reported  
 Section: Not reported  
 Book Number: 20782  
 Page Number: 704-713  
 Acquisition: Not reported  
 Previously Published: Y  
 Description: GROUNDWATER USE RESTRICTION

Map ID  
Direction  
Distance  
Elevation

MAP FINDINGS

Site

Database(s)

EDR ID Number  
EPA ID Number

**SEAPORT TOWN CENTER/12TH STREET MAINTENANCE YARD (Continued)**

**S106723772**

Begin Date: 10/31/2011  
DC4 Datum ID: HARN  
CMC2 Coordinate Method ID: CSUR  
PC2 Proximity ID: EXACT  
Collector User Name: ERIC\_INIT\_ICR\_LOAD  
Collection Date: 11/29/2018  
OIC Object of Interest ID: SWIM  
VSC1 Verification Status ID: REVIEWED  
Primary Facility ID: STCM-9807370  
Primary Facility Name: TAMPA CITY-12TH ST MAINT YD AKA/SEAPORT TOWN CTR  
Primary Site Address Line 2: Not reported  
Primary Site Program Type Key: BROWNFIELDS, RESPONSPARTY  
Primary Site Managing Program: Brownfield Site Rehabilitation, Responsible Party Cleanup  
Primary Site DEP Office: SWD  
Primary Site WMD: SWFWMD  
Boundary Control ID: IC-534  
Boundary Control Name: SEAPORT TOWN CENTER/12TH STREET MAINTENANCE YARD  
Boundary Mechanism Counties: Hillsborough  
Boundary Mechanism Types: Declaration of Restrictive Covenant  
Boundary Mechanism EFF Dates: 31-Oct-11  
All Facility ID: STCM-9807370  
All Facility Names: TAMPA CITY-12TH ST MAINT YD AKA/SEAPORT TOWN CTR  
All Site ID: ERIC\_6570  
All Site Names: SEAPORT TOWN CENTER/12TH STREET MAINTENANCE YARD  
Boundary Mechanism Instr Num: Not reported  
Primary Site Documents: [http://prodenv.dep.state.fl.us/DepNexus/public/electronic-documents/ERIC\\_6570/gis-facility!search](http://prodenv.dep.state.fl.us/DepNexus/public/electronic-documents/ERIC_6570/gis-facility!search)

Facility Id: ERIC\_6570  
Inst Control Type: Groundwater Use  
Eng Control Type: None  
Contaminated Media: Groundwater  
Contamination: Chlorinated Solvents-Legacy  
Lat/Long (dms): Not reported  
Date Amended: Not reported  
Mechanism - Date IC Removed: Not reported  
Mechanism - Program Area: Not reported  
Mechanism - Date Order Issued: Not reported  
Date Removed: Not reported  
Inspection Date: Not reported  
Legal Description: Not reported  
Comments: Not reported  
Township: Not reported  
Range: Not reported  
Parcel ID: Not reported  
Section: Not reported  
Book Number: 20782  
Page Number: 704-713  
Acquisition: Not reported  
Previously Published: Not reported  
Description: Not reported  
Begin Date: Not reported  
DC4 Datum ID: Not reported  
CMC2 Coordinate Method ID: Not reported  
PC2 Proximity ID: Not reported  
Collector User Name: Not reported  
Collection Date: Not reported

Map ID  
Direction  
Distance  
Elevation

MAP FINDINGS

Site

Database(s)

EDR ID Number  
EPA ID Number

SEAPORT TOWN CENTER/12TH STREET MAINTENANCE YARD (Continued)

S106723772

OIC Object of Interest ID:	Not reported
VSC1 Verification Status ID:	Not reported
Primary Facility ID:	Not reported
Primary Facility Name:	Not reported
Primary Site Address Line 2:	Not reported
Primary Site Program Type Key:	Not reported
Primary Site Managing Program:	Not reported
Primary Site DEP Office:	Not reported
Primary Site WMD:	Not reported
Boundary Control ID:	Not reported
Boundary Control Name:	Not reported
Boundary Mechanism Counties:	Not reported
Boundary Mechanism Types:	Not reported
Boundary Mechanism EFF Dates:	Not reported
All Facility ID:	Not reported
All Facility Names:	Not reported
All Site ID:	Not reported
All Site Names:	Not reported
Boundary Mechanism Instr Num:	Not reported
Primary Site Documents:	Not reported
Facility Id:	COM_170685
Inst Control Type:	GROUNDWATER USE RESTRICTION
Eng Control Type:	NONE
Contaminated Media:	GROUNDWATER
Contamination:	CHLORINATED SOLVENTS
Lat/Long (dms):	27 57 9.68999999 / 82 26 47.3299999
Date Amended:	Not reported
Mechanism - Date IC Removed:	/2/11/10/3
Mechanism - Program Area:	WASTE CLEANUP
Mechanism - Date Order Issued:	11/03/2011
Date Removed:	Not reported
Inspection Date:	Not reported
Legal Description:	Not reported
Comments:	Not reported
Township:	29S
Range:	19E
Parcel ID:	1929184WM000003000130A
Section:	18
Book Number:	20782
Page Number:	704-713
Acquisition:	DPHO-DIGITAL ARIAL PHOTOGRAPHY WITH GROUND CONTROL
Previously Published:	Not reported
Description:	Not reported
Begin Date:	Not reported
DC4 Datum ID:	Not reported
CMC2 Coordinate Method ID:	Not reported
PC2 Proximity ID:	Not reported
Collector User Name:	Not reported
Collection Date:	Not reported
OIC Object of Interest ID:	Not reported
VSC1 Verification Status ID:	Not reported
Primary Facility ID:	Not reported
Primary Facility Name:	Not reported
Primary Site Address Line 2:	Not reported
Primary Site Program Type Key:	Not reported
Primary Site Managing Program:	Not reported

Map ID  
Direction  
Distance  
Elevation

MAP FINDINGS

Site

Database(s)

EDR ID Number  
EPA ID Number

SEAPORT TOWN CENTER/12TH STREET MAINTENANCE YARD (Continued)

S106723772

Primary Site DEP Office: Not reported  
Primary Site WMD: Not reported  
Boundary Control ID: Not reported  
Boundary Control Name: Not reported  
Boundary Mechanism Counties: Not reported  
Boundary Mechanism Types: Not reported  
Boundary Mechanism EFF Dates: Not reported  
All Facility ID: Not reported  
All Facility Names: Not reported  
All Site ID: Not reported  
All Site Names: Not reported  
Boundary Mechanism Instr Num: Not reported  
Primary Site Documents: Not reported

[Click here for Florida Oculus:](#)

DH468 12TH STREET OPERATIONS YARD  
NE 616 NORTH 12TH STREET  
1/4-1/2 TAMPA, FL 33602  
0.387 mi.  
2043 ft. Site 4 of 6 in cluster DH

FL BROWNFIELDS S116348549  
FL CLEANUP SITES N/A

Actual: 12 ft. BROWNFIELDS:  
Focus Map: 3  
Site Id: BF290304001  
Object Id: 45  
County Code: 29  
Area Id: BF290304000  
Area Name: 12th Street Operations Yard  
SRCO Date: Not reported  
District: Southwest  
Acreage: 9.484  
Remediation: ACTIVE  
BSRA Date: 12/10/2004  
X Coordinate: 552464  
Y Coordinate: 439556  
Latitude: 27.9532000  
Longitude: -82.4472999  
Lat DD: 27  
Lat MM: 57  
Lat SS: 11.45  
Long DD: -82  
Long MM: 26  
Long SS: 50.25  
Source: City of Tampa  
Method: shp  
Verification: DPHO  
Date Verification: 03/24/2005  
Comment: Not reported  
User Name: CLARKE\_C  
Datestamp: 03/14/2005

BSRA:  
Area Id: BF290304000  
District: Southwest  
Acreage: 9.66  
Site Id: BF290304001  
Executed Date: 12/09/2004

Map ID  
Direction  
Distance  
Elevation

MAP FINDINGS

Site

Database(s)

EDR ID Number  
EPA ID Number

12TH STREET OPERATIONS YARD (Continued)

S116348549

Issue Date: 11/03/2011 #  
Latitude: 27.9532000  
Longitude: -82.4472999

CLEANUP SITES:

DEP Cleanup Site Key: 58706159  
Source Database Name: Not reported  
Source Database Id: BF290304001  
CPAC Program Area Id: BF  
CLLC Cleanup Category Key: BROWN  
RSC2 Remediation Status Key: ACTIVE  
Data Load Date: 05/28/2019  
OC3 Office Id: SWD  
Physical Address Line 2: Not reported  
OIC Object Of Interest Id: FACIL  
PC2 Proximity Id: CENTR  
Calc Coordinates Accuracy Level Id: 3  
CMC2 Coordinate Method Id: Digital Aerial Photography With Ground Control  
DC4 Datum Id: North American Datum of 1983  
VSC1 Verification Status: REVIEWED  
Collect Username: Not reported  
Collect Date: Not reported  
Collect Affiliation: Not reported  
Map Source: Not reported  
Map Source Scale: Not reported  
Interpolation Scale: Not reported  
Verifier Username: CLARKE\_C  
Verifier Affiliation: FLORIDA DEPARTMENT OF ENVIRONMENTAL PROTECTION  
Verification Date: 03/24/2005  
Verified Coordinate Method Id: Digital Aerial Photography With Ground Control  
Source Database Name Code: ARCSDE.DEP.BROWNFIELD\_SITES  
CMC2 Coordinate Method ID Code: DPHO  
DC4 Datum ID Code: NAD83  
Verified Coordinate Method ID Code: DPHO  
Comments: Not reported  
Latitude/Longitude (deg/min/sec): 27 57 11.45 / 82 26 50.26

DH469  
NE  
1/4-1/2  
0.387 mi.  
2043 ft.

12TH STREET MAINTENANCE YARD PROPERTIES  
616 N. 12TH STREET  
TAMPA, FL 33602  
Site 5 of 6 in cluster DH

RCRA-VSQQ 1014466868  
US BROWNFIELDS FLT050075514  
FINDS

Actual:  
12 ft.

RCRA-VSQQ:

Date form received by agency: 05/13/2005

Focus Map:  
3

Facility name: CITY OF TAMPA  
Facility address: 616 N 12TH STREET  
TAMPA, FL 33602

EPA ID: FLT050075514

Contact: Not reported

Contact address: Not reported

Contact address: Not reported

Contact country: US

Contact telephone: Not reported

Contact email: Not reported

EPA Region: 04

Classification: Conditionally Exempt Small Quantity Generator



Map ID  
Direction  
Distance  
Elevation

MAP FINDINGS

Site

Database(s)

EDR ID Number  
EPA ID Number

**12TH STREET MAINTENANCE YARD PROPERTIES (Continued)**

**1014466868**

Description: Handler: generates 100 kg or less of hazardous waste per calendar month, and accumulates 1000 kg or less of hazardous waste at any time; or generates 1 kg or less of acutely hazardous waste per calendar month, and accumulates at any time: 1 kg or less of acutely hazardous waste; or 100 kg or less of any residue or contaminated soil, waste or other debris resulting from the cleanup of a spill, into or on any land or water, of acutely hazardous waste; or generates 100 kg or less of any residue or contaminated soil, waste or other debris resulting from the cleanup of a spill, into or on any land or water, of acutely hazardous waste during any calendar month, and accumulates at any time: 1 kg or less of acutely hazardous waste; or 100 kg or less of any residue or contaminated soil, waste or other debris resulting from the cleanup of a spill, into or on any land or water, of acutely hazardous waste

Handler Activities Summary:

U.S. importer of hazardous waste: No  
Mixed waste (haz. and radioactive): No  
Recycler of hazardous waste: No  
Transporter of hazardous waste: No  
Treater, storer or disposer of HW: No  
Underground injection activity: No  
On-site burner exemption: No  
Furnace exemption: No  
Used oil fuel burner: No  
Used oil processor: No  
Used oil refiner: No  
Used oil fuel marketer to burner: No  
Used oil Specification marketer: No  
Used oil transfer facility: No  
Used oil transporter: No

Violation Status: No violations found

US BROWNFIELDS:

Name: 12TH STREET MAINTENANCE YARD PROPERTIES  
Address: 616 N. 12TH STREET  
City,State,Zip: TAMPA, FL 33602  
Recipient Name: R4 Brownfields TBA (previously Superfund TBA)  
Grant Type: TBA  
Property Number: A-18-29-19-ZZZ-000005-92680.0  
Parcel size: 7.5  
Latitude: 27.953889  
Longitude: -82.447222  
HCM Label: Global Positioning Method-Unspecified Parameters  
Map Scale: 0  
Point of Reference: Center of a Facility or Station  
Highlights: Not reported  
Datum: World Geodetic System of 1984  
Acres Property ID: 42281  
IC Data Access: Not reported  
Start Date: Not reported  
Redev Completion Date: Not reported  
Completed Date: Not reported  
Acres Cleaned Up: Not reported  
Cleanup Funding: Not reported  
Cleanup Funding Source: Not reported

Map ID  
Direction  
Distance  
Elevation

MAP FINDINGS

Site

Database(s)

EDR ID Number  
EPA ID Number

12TH STREET MAINTENANCE YARD PROPERTIES (Continued)

1014466868

Assessment Funding:	0
Assessment Funding Source:	US EPA - TBA Funding
Redevelopment Funding:	Not reported
Redev. Funding Source:	Not reported
Redev. Funding Entity Name:	Not reported
Redevelopment Start Date:	Not reported
Assessment Funding Entity:	Not reported
Cleanup Funding Entity:	Not reported
Grant Type:	Hazardous
Accomplishment Type:	Phase II Environmental Assessment
Accomplishment Count:	0
Cooperative Agreement Number:	n/a
Start Date:	05/30/2000 00:00:00
Ownership Entity:	Government
Completion Date:	05/30/2000 00:00:00
Current Owner:	City of Tampa
Did Owner Change:	N
Cleanup Required:	Y
Video Available:	N
Photo Available:	N
Institutional Controls Required:	Y
IC Category Proprietary Controls:	Not reported
IC Cat. Info. Devices:	Not reported
IC Cat. Gov. Controls:	Y
IC Cat. Enforcement Permit Tools:	Not reported
IC in place date:	10/23/2011 00:00:00
IC in place:	Y
State/tribal program date:	12/09/2004 00:00:00
State/tribal program ID:	BF290304001
State/tribal NFA date:	11/03/2011 00:00:00
Air contaminated:	Not reported
Air cleaned:	Not reported
Asbestos found:	Not reported
Asbestos cleaned:	Not reported
Controlled substance found:	Not reported
Controlled substance cleaned:	Not reported
Drinking water affected:	Not reported
Drinking water cleaned:	Not reported
Groundwater affected:	Not reported
Groundwater cleaned:	Not reported
Lead contaminant found:	Not reported
Lead cleaned up:	Not reported
No media affected:	Not reported
Unknown media affected:	Not reported
Other cleaned up:	Not reported
Other metals found:	Not reported
Other metals cleaned:	Not reported
Other contaminants found:	Not reported
Other contams found description:	Not reported
PAHs found:	Y
PAHs cleaned up:	Y
PCBs found:	Not reported
PCBs cleaned up:	Not reported
Petro products found:	Y
Petro products cleaned:	Y
Sediments found:	Not reported
Sediments cleaned:	Not reported

Map ID  
 Direction  
 Distance  
 Elevation

MAP FINDINGS

EDR ID Number  
 EPA ID Number

Site

Database(s)

**12TH STREET MAINTENANCE YARD PROPERTIES (Continued)**

**1014466868**

Soil affected:	Y	
Soil cleaned up:	Y	
Surface water cleaned:	Not reported	
VOCs found:	Not reported	
VOCs cleaned:	Not reported	
Cleanup other description:	Not reported	
Num. of cleanup and re-dev. jobs:	Not reported	
Past use greenspace acreage:	Not reported	
Past use residential acreage:	7.5	
Surface Water:	Not reported	
Past use commercial acreage:	Not reported	
Past use industrial acreage:	Not reported	
Future use greenspace acreage:	Not reported	
Future use residential acreage:	Not reported	
Future use commercial acreage:	Not reported	
Future use industrial acreage:	Not reported	
Greenspace acreage and type:	Not reported	
Superfund Fed. landowner flag:	Not reported	
Arsenic cleaned up:	Not reported	
Cadmium cleaned up:	Not reported	
Chromium cleaned up:	Not reported	
Copper cleaned up:	Not reported	
Iron cleaned up:	Not reported	
mercury cleaned up:	Not reported	
Nickel Cleaned Up:	Not reported	
No clean up:	Not reported	
Pesticides cleaned up:	Not reported	
Selenium cleaned up:	Not reported	
SVOCs cleaned up:	Not reported	
Unknown clean up:	Not reported	
Arsenic contaminant found:	Not reported	
Cadmium contaminant found:	Not reported	
Chromium contaminant found:	Not reported	
Copper contaminant found:	Not reported	
Iron contaminant found:	Not reported	
Mercury contaminant found:	Not reported	
Nickel contaminant found:	Not reported	
No contaminant found:	Not reported	
Pesticides contaminant found:	Not reported	
Selenium contaminant found:	Not reported	
SVOCs contaminant found:	Not reported	
Unknown contaminant found:	Not reported	
Future Use: Multistory	Not reported	
Media affected Bluiding Material:	Not reported	
Media affected indoor air:	Not reported	
Building material media cleaned up:	Not reported	
Indoor air media cleaned up:	Not reported	
Unknown media cleaned up:	Not reported	
Past Use: Multistory	Not reported	
Property Description:	The property has primarily been owned by the City of Tampa and has been designated a Brownfield Area. The City of Tampa plans to redevelop the historically industrial area to an urbanized one to enhance utilization of the property. It has since been redeveloped into brand new apartments by a private firm.	
Below Poverty Number:	706	
Below Poverty Percent:	24.7%	
Meidan Income:	17595	

Map ID  
Direction  
Distance  
Elevation

MAP FINDINGS

Site

Database(s)

EDR ID Number  
EPA ID Number

12TH STREET MAINTENANCE YARD PROPERTIES (Continued)

1014466868

Meidan Income Number: 989  
Meidan Income Percent: 34.6%  
Vacant Housing Number: 386  
Vacant Housing Percent: 19.7%  
Unemployed Number: 132  
Unemployed Percent: 4.6%

Name: 12TH STREET MAINTENANCE YARD PROPERTIES  
Address: 616 N. 12TH STREET  
City,State,Zip: TAMPA, FL 33602  
Recipient Name: Florida Department of Environmental Protection  
Grant Type: Section 128(a) State/Tribal  
Property Number: A-18-29-19-ZZZ-000005-92680.0  
Parcel size: 7.5  
Latitude: 27.953889  
Longitude: -82.447222  
HCM Label: Global Positioning Method-Unspecified Parameters  
Map Scale: 0  
Point of Reference: Center of a Facility or Station  
Highlights: Not reported  
Datum: World Geodetic System of 1984  
Acres Property ID: 42281  
IC Data Access: Not reported  
Start Date: 06/11/2005 00:00:00  
Redev Completion Date: Not reported  
Completed Date: 11/03/2011 00:00:00  
Acres Cleaned Up: Not reported  
Cleanup Funding: 116821  
Cleanup Funding Source: US EPA - State & Tribal Section 128(a) Funding  
Assessment Funding: Not reported  
Assessment Funding Source: Not reported  
Redevelopment Funding: Not reported  
Redev. Funding Source: Not reported  
Redev. Funding Entity Name: Not reported  
Redevelopment Start Date: Not reported  
Assessment Funding Entity: Not reported  
Cleanup Funding Entity: EPA  
Grant Type: Hazardous  
Accomplishment Type: Not reported  
Accomplishment Count: 0  
Cooperative Agreement Number: 00D13513  
Start Date: Not reported  
Ownership Entity: Government  
Completion Date: Not reported  
Current Owner: City of Tampa  
Did Owner Change: N  
Cleanup Required: Y  
Video Available: N  
Photo Available: N  
Institutional Controls Required: Y  
IC Category Proprietary Controls: Not reported  
IC Cat. Info. Devices: Not reported  
IC Cat. Gov. Controls: Y  
IC Cat. Enforcement Permit Tools: Not reported  
IC in place date: 10/23/2011 00:00:00  
IC in place: Y  
State/tribal program date: 12/09/2004 00:00:00

Map ID  
Direction  
Distance  
Elevation

MAP FINDINGS

Site

Database(s)

EDR ID Number  
EPA ID Number

12TH STREET MAINTENANCE YARD PROPERTIES (Continued)

1014466868

State/tribal program ID:	BF290304001
State/tribal NFA date:	11/03/2011 00:00:00
Air contaminated:	Not reported
Air cleaned:	Not reported
Asbestos found:	Not reported
Asbestos cleaned:	Not reported
Controlled substance found:	Not reported
Controlled substance cleaned:	Not reported
Drinking water affected:	Not reported
Drinking water cleaned:	Not reported
Groundwater affected:	Not reported
Groundwater cleaned:	Not reported
Lead contaminant found:	Not reported
Lead cleaned up:	Not reported
No media affected:	Not reported
Unknown media affected:	Not reported
Other cleaned up:	Not reported
Other metals found:	Not reported
Other metals cleaned:	Not reported
Other contaminants found:	Not reported
Other contams found description:	Not reported
PAHs found:	Y
PAHs cleaned up:	Y
PCBs found:	Not reported
PCBs cleaned up:	Not reported
Petro products found:	Y
Petro products cleaned:	Y
Sediments found:	Not reported
Sediments cleaned:	Not reported
Soil affected:	Y
Soil cleaned up:	Y
Surface water cleaned:	Not reported
VOCs found:	Not reported
VOCs cleaned:	Not reported
Cleanup other description:	Not reported
Num. of cleanup and re-dev. jobs:	Not reported
Past use greenspace acreage:	Not reported
Past use residential acreage:	7.5
Surface Water:	Not reported
Past use commercial acreage:	Not reported
Past use industrial acreage:	Not reported
Future use greenspace acreage:	Not reported
Future use residential acreage:	Not reported
Future use commercial acreage:	Not reported
Future use industrial acreage:	Not reported
Greenspace acreage and type:	Not reported
Superfund Fed. landowner flag:	Not reported
Arsenic cleaned up:	Not reported
Cadmium cleaned up:	Not reported
Chromium cleaned up:	Not reported
Copper cleaned up:	Not reported
Iron cleaned up:	Not reported
mercury cleaned up:	Not reported
Nickel Cleaned Up:	Not reported
No clean up:	Not reported
Pesticides cleaned up:	Not reported
Selenium cleaned up:	Not reported

Map ID  
 Direction  
 Distance  
 Elevation

MAP FINDINGS

Site

Database(s)  
 EDR ID Number  
 EPA ID Number

**12TH STREET MAINTENANCE YARD PROPERTIES (Continued)**

**1014466868**

SVOCs cleaned up:	Not reported
Unknown clean up:	Not reported
Arsenic contaminant found:	Not reported
Cadmium contaminant found:	Not reported
Chromium contaminant found:	Not reported
Copper contaminant found:	Not reported
Iron contaminant found:	Not reported
Mercury contaminant found:	Not reported
Nickel contaminant found:	Not reported
No contaminant found:	Not reported
Pesticides contaminant found:	Not reported
Selenium contaminant found:	Not reported
SVOCs contaminant found:	Not reported
Unknown contaminant found:	Not reported
Future Use: Multistory	Not reported
Media affected Bluiding Material:	Not reported
Media affected indoor air:	Not reported
Building material media cleaned up:	Not reported
Indoor air media cleaned up:	Not reported
Unknown media cleaned up:	Not reported
Past Use: Multistory	Not reported
Property Description:	The property has primarily been owned by the City of Tampa and has been designated a Brownfield Area. The City of Tampa plans to redevelop the historically industrial area to an urbanized one to enhance utilization of the property. It has since been redeveloped into brand new apartments by a private firm.

Below Poverty Number:	706
Below Poverty Percent:	24.7%
Meidan Income:	17595
Meidan Income Number:	989
Meidan Income Percent:	34.6%
Vacant Housing Number:	386
Vacant Housing Percent:	19.7%
Unemployed Number:	132
Unemployed Percent:	4.6%

Name:	12TH STREET MAINTENANCE YARD PROPERTIES
Address:	616 N. 12TH STREET
City,State,Zip:	TAMPA, FL 33602
Recipient Name:	Tampa, City of
Grant Type:	Assessment
Property Number:	A-18-29-19-ZZZ-000005-92680.0
Parcel size:	7.5
Latitude:	27.953889
Longitude:	-82.447222
HCM Label:	Global Positioning Method-Unspecified Parameters
Map Scale:	0
Point of Reference:	Center of a Facility or Station
Highlights:	Not reported
Datum:	World Geodetic System of 1984
Acres Property ID:	42281
IC Data Access:	Not reported
Start Date:	Not reported
Redev Completion Date:	Not reported
Completed Date:	Not reported
Acres Cleaned Up:	Not reported
Cleanup Funding:	Not reported

Map ID  
Direction  
Distance  
Elevation

MAP FINDINGS

Site

Database(s)

EDR ID Number  
EPA ID Number

12TH STREET MAINTENANCE YARD PROPERTIES (Continued)

1014466868

Cleanup Funding Source:	Not reported
Assessment Funding:	0
Assessment Funding Source:	US EPA - Brownfields Assessment Cooperative Agreement
Redevelopment Funding:	Not reported
Redev. Funding Source:	Not reported
Redev. Funding Entity Name:	Not reported
Redevelopment Start Date:	Not reported
Assessment Funding Entity:	EPA
Cleanup Funding Entity:	Not reported
Grant Type:	Hazardous
Accomplishment Type:	Phase II Environmental Assessment
Accomplishment Count:	0
Cooperative Agreement Number:	98480399
Start Date:	07/08/2003 00:00:00
Ownership Entity:	Government
Completion Date:	07/08/2003 00:00:00
Current Owner:	City of Tampa
Did Owner Change:	N
Cleanup Required:	Y
Video Available:	N
Photo Available:	N
Institutional Controls Required:	Y
IC Category Proprietary Controls:	Not reported
IC Cat. Info. Devices:	Not reported
IC Cat. Gov. Controls:	Y
IC Cat. Enforcement Permit Tools:	Not reported
IC in place date:	10/23/2011 00:00:00
IC in place:	Y
State/tribal program date:	12/09/2004 00:00:00
State/tribal program ID:	BF290304001
State/tribal NFA date:	11/03/2011 00:00:00
Air contaminated:	Not reported
Air cleaned:	Not reported
Asbestos found:	Not reported
Asbestos cleaned:	Not reported
Controlled substance found:	Not reported
Controlled substance cleaned:	Not reported
Drinking water affected:	Not reported
Drinking water cleaned:	Not reported
Groundwater affected:	Not reported
Groundwater cleaned:	Not reported
Lead contaminant found:	Not reported
Lead cleaned up:	Not reported
No media affected:	Not reported
Unknown media affected:	Not reported
Other cleaned up:	Not reported
Other metals found:	Not reported
Other metals cleaned:	Not reported
Other contaminants found:	Not reported
Other contams found description:	Not reported
PAHs found:	Y
PAHs cleaned up:	Y
PCBs found:	Not reported
PCBs cleaned up:	Not reported
Petro products found:	Y
Petro products cleaned:	Y
Sediments found:	Not reported

Map ID  
Direction  
Distance  
Elevation

MAP FINDINGS

Site

Database(s)

EDR ID Number  
EPA ID Number

**12TH STREET MAINTENANCE YARD PROPERTIES (Continued)**

**1014466868**

Sediments cleaned:	Not reported
Soil affected:	Y
Soil cleaned up:	Y
Surface water cleaned:	Not reported
VOCs found:	Not reported
VOCs cleaned:	Not reported
Cleanup other description:	Not reported
Num. of cleanup and re-dev. jobs:	Not reported
Past use greenspace acreage:	Not reported
Past use residential acreage:	7.5
Surface Water:	Not reported
Past use commercial acreage:	Not reported
Past use industrial acreage:	Not reported
Future use greenspace acreage:	Not reported
Future use residential acreage:	Not reported
Future use commercial acreage:	Not reported
Future use industrial acreage:	Not reported
Greenspace acreage and type:	Not reported
Superfund Fed. landowner flag:	Not reported
Arsenic cleaned up:	Not reported
Cadmium cleaned up:	Not reported
Chromium cleaned up:	Not reported
Copper cleaned up:	Not reported
Iron cleaned up:	Not reported
mercury cleaned up:	Not reported
Nickel Cleaned Up:	Not reported
No clean up:	Not reported
Pesticides cleaned up:	Not reported
Selenium cleaned up:	Not reported
SVOCs cleaned up:	Not reported
Unknown clean up:	Not reported
Arsenic contaminant found:	Not reported
Cadmium contaminant found:	Not reported
Chromium contaminant found:	Not reported
Copper contaminant found:	Not reported
Iron contaminant found:	Not reported
Mercury contaminant found:	Not reported
Nickel contaminant found:	Not reported
No contaminant found:	Not reported
Pesticides contaminant found:	Not reported
Selenium contaminant found:	Not reported
SVOCs contaminant found:	Not reported
Unknown contaminant found:	Not reported
Future Use: Multistory	Not reported
Media affected Bluiding Material:	Not reported
Media affected indoor air:	Not reported
Building material media cleaned up:	Not reported
Indoor air media cleaned up:	Not reported
Unknown media cleaned up:	Not reported
Past Use: Multistory	Not reported
Property Description:	The property has primarily been owned by the City of Tampa and has been designated a Brownfield Area. The City of Tampa plans to redevelop the historically industrial area to an urbanized one to enhance utilization of the property. It has since been redeveloped into brand new apartments by a private firm.
Below Poverty Number:	706
Below Poverty Percent:	24.7%



Map ID  
Direction  
Distance  
Elevation

MAP FINDINGS

Site

Database(s)

EDR ID Number  
EPA ID Number

12TH STREET MAINTENANCE YARD PROPERTIES (Continued)

1014466868

Meidan Income: 17595  
Meidan Income Number: 989  
Meidan Income Percent: 34.6%  
Vacant Housing Number: 386  
Vacant Housing Percent: 19.7%  
Unemployed Number: 132  
Unemployed Percent: 4.6%

Name: 12TH STREET MAINTENANCE YARD PROPERTIES  
Address: 616 N. 12TH STREET  
City,State,Zip: TAMPA, FL 33602  
Recipient Name: R4 Brownfields TBA (previously Superfund TBA)  
Grant Type: TBA  
Property Number: A-18-29-19-ZZZ-000005-92680.0  
Parcel size: 7.5  
Latitude: 27.953889  
Longitude: -82.447222  
HCM Label: Global Positioning Method-Unspecified Parameters  
Map Scale: 0  
Point of Reference: Center of a Facility or Station  
Highlights: Not reported  
Datum: World Geodetic System of 1984  
Acres Property ID: 42281  
IC Data Access: Not reported  
Start Date: Not reported  
Redev Completion Date: Not reported  
Completed Date: Not reported  
Acres Cleaned Up: Not reported  
Cleanup Funding: Not reported  
Cleanup Funding Source: Not reported  
Assessment Funding: 0  
Assessment Funding Source: US EPA - TBA Funding  
Redevelopment Funding: Not reported  
Redev. Funding Source: Not reported  
Redev. Funding Entity Name: Not reported  
Redevelopment Start Date: Not reported  
Assessment Funding Entity: Not reported  
Cleanup Funding Entity: Not reported  
Grant Type: Hazardous  
Accomplishment Type: Phase I Environmental Assessment  
Accomplishment Count: 0  
Cooperative Agreement Number: n/a  
Start Date: 04/05/1999 00:00:00  
Ownership Entity: Government  
Completion Date: 04/05/1999 00:00:00  
Current Owner: City of Tampa  
Did Owner Change: N  
Cleanup Required: Y  
Video Available: N  
Photo Available: N  
Institutional Controls Required: Y  
IC Category Proprietary Controls: Not reported  
IC Cat. Info. Devices: Not reported  
IC Cat. Gov. Controls: Y  
IC Cat. Enforcement Permit Tools: Not reported  
IC in place date: 10/23/2011 00:00:00  
IC in place: Y

Map ID  
Direction  
Distance  
Elevation

MAP FINDINGS

Site

Database(s)

EDR ID Number  
EPA ID Number

**12TH STREET MAINTENANCE YARD PROPERTIES (Continued)**

**1014466868**

State/tribal program date:	12/09/2004 00:00:00
State/tribal program ID:	BF290304001
State/tribal NFA date:	11/03/2011 00:00:00
Air contaminated:	Not reported
Air cleaned:	Not reported
Asbestos found:	Not reported
Asbestos cleaned:	Not reported
Controlled substance found:	Not reported
Controlled substance cleaned:	Not reported
Drinking water affected:	Not reported
Drinking water cleaned:	Not reported
Groundwater affected:	Not reported
Groundwater cleaned:	Not reported
Lead contaminant found:	Not reported
Lead cleaned up:	Not reported
No media affected:	Not reported
Unknown media affected:	Not reported
Other cleaned up:	Not reported
Other metals found:	Not reported
Other metals cleaned:	Not reported
Other contaminants found:	Not reported
Other contaminants found description:	Not reported
PAHs found:	Y
PAHs cleaned up:	Y
PCBs found:	Not reported
PCBs cleaned up:	Not reported
Petro products found:	Y
Petro products cleaned:	Y
Sediments found:	Not reported
Sediments cleaned:	Not reported
Soil affected:	Y
Soil cleaned up:	Y
Surface water cleaned:	Not reported
VOCs found:	Not reported
VOCs cleaned:	Not reported
Cleanup other description:	Not reported
Num. of cleanup and re-dev. jobs:	Not reported
Past use greenspace acreage:	Not reported
Past use residential acreage:	7.5
Surface Water:	Not reported
Past use commercial acreage:	Not reported
Past use industrial acreage:	Not reported
Future use greenspace acreage:	Not reported
Future use residential acreage:	Not reported
Future use commercial acreage:	Not reported
Future use industrial acreage:	Not reported
Greenspace acreage and type:	Not reported
Superfund Fed. landowner flag:	Not reported
Arsenic cleaned up:	Not reported
Cadmium cleaned up:	Not reported
Chromium cleaned up:	Not reported
Copper cleaned up:	Not reported
Iron cleaned up:	Not reported
mercury cleaned up:	Not reported
Nickel Cleaned Up:	Not reported
No clean up:	Not reported
Pesticides cleaned up:	Not reported

Map ID  
 Direction  
 Distance  
 Elevation

MAP FINDINGS

Site

Database(s)

EDR ID Number  
 EPA ID Number

**12TH STREET MAINTENANCE YARD PROPERTIES (Continued)**

**1014466868**

Selenium cleaned up:	Not reported
SVOCs cleaned up:	Not reported
Unknown clean up:	Not reported
Arsenic contaminant found:	Not reported
Cadmium contaminant found:	Not reported
Chromium contaminant found:	Not reported
Copper contaminant found:	Not reported
Iron contaminant found:	Not reported
Mercury contaminant found:	Not reported
Nickel contaminant found:	Not reported
No contaminant found:	Not reported
Pesticides contaminant found:	Not reported
Selenium contaminant found:	Not reported
SVOCs contaminant found:	Not reported
Unknown contaminant found:	Not reported
Future Use: Multistory	Not reported
Media affected Bluiding Material:	Not reported
Media affected indoor air:	Not reported
Building material media cleaned up:	Not reported
Indoor air media cleaned up:	Not reported
Unknown media cleaned up:	Not reported
Past Use: Multistory	Not reported
Property Description:	The property has primarily been owned by the City of Tampa and has been designated a Brownfield Area. The City of Tampa plans to redevelop the historically industrial area to an urbanized one to enhance utilization of the property. It has since been redeveloped into brand new apartments by a private firm.
Below Poverty Number:	706
Below Poverty Percent:	24.7%
Meidan Income:	17595
Meidan Income Number:	989
Meidan Income Percent:	34.6%
Vacant Housing Number:	386
Vacant Housing Percent:	19.7%
Unemployed Number:	132
Unemployed Percent:	4.6%
Name:	12TH STREET MAINTENANCE YARD PROPERTIES
Address:	616 N. 12TH STREET
City,State,Zip:	TAMPA, FL 33602
Recipient Name:	Florida Department of Environmental Protection
Grant Type:	Section 128(a) State/Tribal
Property Number:	A-18-29-19-ZZZ-000005-92680.0
Parcel size:	7.5
Latitude:	27.953889
Longitude:	-82.447222
HCM Label:	Global Positioning Method-Unspecified Parameters
Map Scale:	0
Point of Reference:	Center of a Facility or Station
Highlights:	Not reported
Datum:	World Geodetic System of 1984
Acres Property ID:	42281
IC Data Access:	Not reported
Start Date:	06/11/2005 00:00:00
Redev Completion Date:	Not reported
Completed Date:	11/03/2011 00:00:00
Acres Cleaned Up:	Not reported

Map ID  
Direction  
Distance  
Elevation

MAP FINDINGS

Site

Database(s)

EDR ID Number  
EPA ID Number

12TH STREET MAINTENANCE YARD PROPERTIES (Continued)

1014466868

Cleanup Funding:	2818
Cleanup Funding Source:	US EPA - State & Tribal Section 128(a) Funding
Assessment Funding:	Not reported
Assessment Funding Source:	Not reported
Redevelopment Funding:	Not reported
Redev. Funding Source:	Not reported
Redev. Funding Entity Name:	Not reported
Redevelopment Start Date:	Not reported
Assessment Funding Entity:	Not reported
Cleanup Funding Entity:	EPA
Grant Type:	Hazardous
Accomplishment Type:	Not reported
Accomplishment Count:	0
Cooperative Agreement Number:	00D13513
Start Date:	Not reported
Ownership Entity:	Government
Completion Date:	Not reported
Current Owner:	City of Tampa
Did Owner Change:	N
Cleanup Required:	Y
Video Available:	N
Photo Available:	N
Institutional Controls Required:	Y
IC Category Proprietary Controls:	Not reported
IC Cat. Info. Devices:	Not reported
IC Cat. Gov. Controls:	Y
IC Cat. Enforcement Permit Tools:	Not reported
IC in place date:	10/23/2011 00:00:00
IC in place:	Y
State/tribal program date:	12/09/2004 00:00:00
State/tribal program ID:	BF290304001
State/tribal NFA date:	11/03/2011 00:00:00
Air contaminated:	Not reported
Air cleaned:	Not reported
Asbestos found:	Not reported
Asbestos cleaned:	Not reported
Controlled substance found:	Not reported
Controlled substance cleaned:	Not reported
Drinking water affected:	Not reported
Drinking water cleaned:	Not reported
Groundwater affected:	Not reported
Groundwater cleaned:	Not reported
Lead contaminant found:	Not reported
Lead cleaned up:	Not reported
No media affected:	Not reported
Unknown media affected:	Not reported
Other cleaned up:	Not reported
Other metals found:	Not reported
Other metals cleaned:	Not reported
Other contaminants found:	Not reported
Other contams found description:	Not reported
PAHs found:	Y
PAHs cleaned up:	Y
PCBs found:	Not reported
PCBs cleaned up:	Not reported
Petro products found:	Y
Petro products cleaned:	Y

Map ID  
Direction  
Distance  
Elevation

MAP FINDINGS

Site

Database(s)

EDR ID Number  
EPA ID Number

12TH STREET MAINTENANCE YARD PROPERTIES (Continued)

1014466868

Sediments found:	Not reported
Sediments cleaned:	Not reported
Soil affected:	Y
Soil cleaned up:	Y
Surface water cleaned:	Not reported
VOCs found:	Not reported
VOCs cleaned:	Not reported
Cleanup other description:	Not reported
Num. of cleanup and re-dev. jobs:	Not reported
Past use greenspace acreage:	Not reported
Past use residential acreage:	7.5
Surface Water:	Not reported
Past use commercial acreage:	Not reported
Past use industrial acreage:	Not reported
Future use greenspace acreage:	Not reported
Future use residential acreage:	Not reported
Future use commercial acreage:	Not reported
Future use industrial acreage:	Not reported
Greenspace acreage and type:	Not reported
Superfund Fed. landowner flag:	Not reported
Arsenic cleaned up:	Not reported
Cadmium cleaned up:	Not reported
Chromium cleaned up:	Not reported
Copper cleaned up:	Not reported
Iron cleaned up:	Not reported
mercury cleaned up:	Not reported
Nickel Cleaned Up:	Not reported
No clean up:	Not reported
Pesticides cleaned up:	Not reported
Selenium cleaned up:	Not reported
SVOCs cleaned up:	Not reported
Unknown clean up:	Not reported
Arsenic contaminant found:	Not reported
Cadmium contaminant found:	Not reported
Chromium contaminant found:	Not reported
Copper contaminant found:	Not reported
Iron contaminant found:	Not reported
Mercury contaminant found:	Not reported
Nickel contaminant found:	Not reported
No contaminant found:	Not reported
Pesticides contaminant found:	Not reported
Selenium contaminant found:	Not reported
SVOCs contaminant found:	Not reported
Unknown contaminant found:	Not reported
Future Use: Multistory	Not reported
Media affected Bluiding Material:	Not reported
Media affected indoor air:	Not reported
Building material media cleaned up:	Not reported
Indoor air media cleaned up:	Not reported
Unknown media cleaned up:	Not reported
Past Use: Multistory	Not reported
Property Description:	The property has primarily been owned by the City of Tampa and has been designated a Brownfield Area. The City of Tampa plans to redevelop the historically industrial area to an urbanized one to enhance utilization of the property. It has since been redeveloped into brand new apartments by a private firm.
Below Poverty Number:	706

Map ID  
Direction  
Distance  
Elevation

MAP FINDINGS

Site

Database(s)

EDR ID Number  
EPA ID Number

12TH STREET MAINTENANCE YARD PROPERTIES (Continued)

1014466868

Below Poverty Percent: 24.7%  
Meidan Income: 17595  
Meidan Income Number: 989  
Meidan Income Percent: 34.6%  
Vacant Housing Number: 386  
Vacant Housing Percent: 19.7%  
Unemployed Number: 132  
Unemployed Percent: 4.6%

Name: 12TH STREET MAINTENANCE YARD PROPERTIES  
Address: 616 N. 12TH STREET  
City,State,Zip: TAMPA, FL 33602  
Recipient Name: Florida Department of Environmental Protection  
Grant Type: Section 128(a) State/Tribal  
Property Number: A-18-29-19-ZZZ-000005-92680.0  
Parcel size: 7.5  
Latitude: 27.953889  
Longitude: -82.447222  
HCM Label: Global Positioning Method-Unspecified Parameters  
Map Scale: 0  
Point of Reference: Center of a Facility or Station  
Highlights: Not reported  
Datum: World Geodetic System of 1984  
Acres Property ID: 42281  
IC Data Access: Not reported  
Start Date: 11/30/2005 00:00:00  
Redev Completion Date: Not reported  
Completed Date: Not reported  
Acres Cleaned Up: Not reported  
Cleanup Funding: 126415.56  
Cleanup Funding Source: US EPA - State & Tribal Section 128(a) Funding  
Assessment Funding: 65000  
Assessment Funding Source: Not reported  
Redevelopment Funding: Not reported  
Redev. Funding Source: Not reported  
Redev. Funding Entity Name: Not reported  
Redevelopment Start Date: Not reported  
Assessment Funding Entity: Not reported  
Cleanup Funding Entity: EPA  
Grant Type: Hazardous  
Accomplishment Type: Phase II Environmental Assessment  
Accomplishment Count: 0  
Cooperative Agreement Number: 97484603  
Start Date: 05/01/2000 00:00:00  
Ownership Entity: Government  
Completion Date: 05/01/2000 00:00:00  
Current Owner: City of Tampa  
Did Owner Change: N  
Cleanup Required: Y  
Video Available: N  
Photo Available: N  
Institutional Controls Required: Y  
IC Category Proprietary Controls: Not reported  
IC Cat. Info. Devices: Not reported  
IC Cat. Gov. Controls: Y  
IC Cat. Enforcement Permit Tools: Not reported  
IC in place date: 10/23/2011 00:00:00

Map ID  
Direction  
Distance  
Elevation

MAP FINDINGS

Site

Database(s)

EDR ID Number  
EPA ID Number

12TH STREET MAINTENANCE YARD PROPERTIES (Continued)

1014466868

IC in place:	Y
State/tribal program date:	12/09/2004 00:00:00
State/tribal program ID:	BF290304001
State/tribal NFA date:	11/03/2011 00:00:00
Air contaminated:	Not reported
Air cleaned:	Not reported
Asbestos found:	Not reported
Asbestos cleaned:	Not reported
Controlled substance found:	Not reported
Controlled substance cleaned:	Not reported
Drinking water affected:	Not reported
Drinking water cleaned:	Not reported
Groundwater affected:	Not reported
Groundwater cleaned:	Not reported
Lead contaminant found:	Not reported
Lead cleaned up:	Not reported
No media affected:	Not reported
Unknown media affected:	Not reported
Other cleaned up:	Not reported
Other metals found:	Not reported
Other metals cleaned:	Not reported
Other contaminants found:	Not reported
Other contams found description:	Not reported
PAHs found:	Y
PAHs cleaned up:	Y
PCBs found:	Not reported
PCBs cleaned up:	Not reported
Petro products found:	Y
Petro products cleaned:	Y
Sediments found:	Not reported
Sediments cleaned:	Not reported
Soil affected:	Y
Soil cleaned up:	Y
Surface water cleaned:	Not reported
VOCs found:	Not reported
VOCs cleaned:	Not reported
Cleanup other description:	Not reported
Num. of cleanup and re-dev. jobs:	Not reported
Past use greenspace acreage:	Not reported
Past use residential acreage:	7.5
Surface Water:	Not reported
Past use commercial acreage:	Not reported
Past use industrial acreage:	Not reported
Future use greenspace acreage:	Not reported
Future use residential acreage:	Not reported
Future use commercial acreage:	Not reported
Future use industrial acreage:	Not reported
Greenspace acreage and type:	Not reported
Superfund Fed. landowner flag:	Not reported
Arsenic cleaned up:	Not reported
Cadmium cleaned up:	Not reported
Chromium cleaned up:	Not reported
Copper cleaned up:	Not reported
Iron cleaned up:	Not reported
mercury cleaned up:	Not reported
Nickel Cleaned Up:	Not reported
No clean up:	Not reported

Map ID  
 Direction  
 Distance  
 Elevation

MAP FINDINGS

Site

Database(s)

EDR ID Number  
 EPA ID Number

**12TH STREET MAINTENANCE YARD PROPERTIES (Continued)**

**1014466868**

Pesticides cleaned up:	Not reported
Selenium cleaned up:	Not reported
SVOCs cleaned up:	Not reported
Unknown clean up:	Not reported
Arsenic contaminant found:	Not reported
Cadmium contaminant found:	Not reported
Chromium contaminant found:	Not reported
Copper contaminant found:	Not reported
Iron contaminant found:	Not reported
Mercury contaminant found:	Not reported
Nickel contaminant found:	Not reported
No contaminant found:	Not reported
Pesticides contaminant found:	Not reported
Selenium contaminant found:	Not reported
SVOCs contaminant found:	Not reported
Unknown contaminant found:	Not reported
Future Use: Multistory	Not reported
Media affected Bluiding Material:	Not reported
Media affected indoor air:	Not reported
Building material media cleaned up:	Not reported
Indoor air media cleaned up:	Not reported
Unknown media cleaned up:	Not reported
Past Use: Multistory	Not reported
Property Description:	The property has primarily been owned by the City of Tampa and has been designated a Brownfield Area. The City of Tampa plans to redevelop the historically industrial area to an urbanized one to enhance utilization of the property. It has since been redeveloped into brand new apartments by a private firm.
Below Poverty Number:	706
Below Poverty Percent:	24.7%
Meidan Income:	17595
Meidan Income Number:	989
Meidan Income Percent:	34.6%
Vacant Housing Number:	386
Vacant Housing Percent:	19.7%
Unemployed Number:	132
Unemployed Percent:	4.6%
Name:	12TH STREET MAINTENANCE YARD PROPERTIES
Address:	616 N. 12TH STREET
City,State,Zip:	TAMPA, FL 33602
Recipient Name:	Florida Department of Environmental Protection
Grant Type:	Section 128(a) State/Tribal
Property Number:	A-18-29-19-ZZZ-000005-92680.0
Parcel size:	7.5
Latitude:	27.953889
Longitude:	-82.447222
HCM Label:	Global Positioning Method-Unspecified Parameters
Map Scale:	0
Point of Reference:	Center of a Facility or Station
Highlights:	Not reported
Datum:	World Geodetic System of 1984
Acres Property ID:	42281
IC Data Access:	Not reported
Start Date:	06/11/2005 00:00:00
Redev Completion Date:	Not reported
Completed Date:	11/03/2011 00:00:00



Map ID  
Direction  
Distance  
Elevation

MAP FINDINGS

Site

Database(s)

EDR ID Number  
EPA ID Number

**12TH STREET MAINTENANCE YARD PROPERTIES (Continued)**

**1014466868**

Acres Cleaned Up:	Not reported
Cleanup Funding:	6777
Cleanup Funding Source:	US EPA - State & Tribal Section 128(a) Funding
Assessment Funding:	Not reported
Assessment Funding Source:	Not reported
Redevelopment Funding:	Not reported
Redev. Funding Source:	Not reported
Redev. Funding Entity Name:	Not reported
Redevelopment Start Date:	Not reported
Assessment Funding Entity:	Not reported
Cleanup Funding Entity:	EPA
Grant Type:	Hazardous
Accomplishment Type:	Not reported
Accomplishment Count:	0
Cooperative Agreement Number:	00D13513
Start Date:	Not reported
Ownership Entity:	Government
Completion Date:	Not reported
Current Owner:	City of Tampa
Did Owner Change:	N
Cleanup Required:	Y
Video Available:	N
Photo Available:	N
Institutional Controls Required:	Y
IC Category Proprietary Controls:	Not reported
IC Cat. Info. Devices:	Not reported
IC Cat. Gov. Controls:	Y
IC Cat. Enforcement Permit Tools:	Not reported
IC in place date:	10/23/2011 00:00:00
IC in place:	Y
State/tribal program date:	12/09/2004 00:00:00
State/tribal program ID:	BF290304001
State/tribal NFA date:	11/03/2011 00:00:00
Air contaminated:	Not reported
Air cleaned:	Not reported
Asbestos found:	Not reported
Asbestos cleaned:	Not reported
Controlled substance found:	Not reported
Controlled substance cleaned:	Not reported
Drinking water affected:	Not reported
Drinking water cleaned:	Not reported
Groundwater affected:	Not reported
Groundwater cleaned:	Not reported
Lead contaminant found:	Not reported
Lead cleaned up:	Not reported
No media affected:	Not reported
Unknown media affected:	Not reported
Other cleaned up:	Not reported
Other metals found:	Not reported
Other metals cleaned:	Not reported
Other contaminants found:	Not reported
Other contams found description:	Not reported
PAHs found:	Y
PAHs cleaned up:	Y
PCBs found:	Not reported
PCBs cleaned up:	Not reported
Petro products found:	Y

Map ID  
 Direction  
 Distance  
 Elevation

MAP FINDINGS

Site

Database(s)

EDR ID Number  
 EPA ID Number

**12TH STREET MAINTENANCE YARD PROPERTIES (Continued)**

**1014466868**

Petro products cleaned:	Y
Sediments found:	Not reported
Sediments cleaned:	Not reported
Soil affected:	Y
Soil cleaned up:	Y
Surface water cleaned:	Not reported
VOCs found:	Not reported
VOCs cleaned:	Not reported
Cleanup other description:	Not reported
Num. of cleanup and re-dev. jobs:	Not reported
Past use greenspace acreage:	Not reported
Past use residential acreage:	7.5
Surface Water:	Not reported
Past use commercial acreage:	Not reported
Past use industrial acreage:	Not reported
Future use greenspace acreage:	Not reported
Future use residential acreage:	Not reported
Future use commercial acreage:	Not reported
Future use industrial acreage:	Not reported
Greenspace acreage and type:	Not reported
Superfund Fed. landowner flag:	Not reported
Arsenic cleaned up:	Not reported
Cadmium cleaned up:	Not reported
Chromium cleaned up:	Not reported
Copper cleaned up:	Not reported
Iron cleaned up:	Not reported
mercury cleaned up:	Not reported
Nickel Cleaned Up:	Not reported
No clean up:	Not reported
Pesticides cleaned up:	Not reported
Selenium cleaned up:	Not reported
SVOCs cleaned up:	Not reported
Unknown clean up:	Not reported
Arsenic contaminant found:	Not reported
Cadmium contaminant found:	Not reported
Chromium contaminant found:	Not reported
Copper contaminant found:	Not reported
Iron contaminant found:	Not reported
Mercury contaminant found:	Not reported
Nickel contaminant found:	Not reported
No contaminant found:	Not reported
Pesticides contaminant found:	Not reported
Selenium contaminant found:	Not reported
SVOCs contaminant found:	Not reported
Unknown contaminant found:	Not reported
Future Use: Multistory	Not reported
Media affected Bluiding Material:	Not reported
Media affected indoor air:	Not reported
Building material media cleaned up:	Not reported
Indoor air media cleaned up:	Not reported
Unknown media cleaned up:	Not reported
Past Use: Multistory	Not reported
Property Description:	The property has primarily been owned by the City of Tampa and has been designated a Brownfield Area. The City of Tampa plans to redevelop the historically industrial area to an urbanized one to enhance utilization of the property. It has since been redeveloped into brand new apartments by a private firm.

Map ID  
Direction  
Distance  
Elevation

MAP FINDINGS

Site

Database(s)

EDR ID Number  
EPA ID Number

12TH STREET MAINTENANCE YARD PROPERTIES (Continued)

1014466868

Below Poverty Number: 706  
Below Poverty Percent: 24.7%  
Meidan Income: 17595  
Meidan Income Number: 989  
Meidan Income Percent: 34.6%  
Vacant Housing Number: 386  
Vacant Housing Percent: 19.7%  
Unemployed Number: 132  
Unemployed Percent: 4.6%

Name: 12TH STREET MAINTENANCE YARD PROPERTIES  
Address: 616 N. 12TH STREET  
City,State,Zip: TAMPA, FL 33602  
Recipient Name: Florida Department of Environmental Protection  
Grant Type: Section 128(a) State/Tribal  
Property Number: A-18-29-19-ZZZ-000005-92680.0  
Parcel size: 7.5  
Latitude: 27.953889  
Longitude: -82.447222  
HCM Label: Global Positioning Method-Unspecified Parameters  
Map Scale: 0  
Point of Reference: Center of a Facility or Station  
Highlights: Not reported  
Datum: World Geodetic System of 1984  
Acres Property ID: 42281  
IC Data Access: Not reported  
Start Date: 11/30/2005 00:00:00  
Redev Completion Date: Not reported  
Completed Date: Not reported  
Acres Cleaned Up: Not reported  
Cleanup Funding: 126415.56  
Cleanup Funding Source: US EPA - State & Tribal Section 128(a) Funding  
Assessment Funding: Not reported  
Assessment Funding Source: Not reported  
Redevelopment Funding: Not reported  
Redev. Funding Source: Not reported  
Redev. Funding Entity Name: Not reported  
Redevelopment Start Date: Not reported  
Assessment Funding Entity: Not reported  
Cleanup Funding Entity: EPA  
Grant Type: Hazardous  
Accomplishment Type: Phase I Environmental Assessment  
Accomplishment Count: 0  
Cooperative Agreement Number: 97484603  
Start Date: 04/01/1999 00:00:00  
Ownership Entity: Government  
Completion Date: 04/01/1999 00:00:00  
Current Owner: City of Tampa  
Did Owner Change: N  
Cleanup Required: Y  
Video Available: N  
Photo Available: N  
Institutional Controls Required: Y  
IC Category Proprietary Controls: Not reported  
IC Cat. Info. Devices: Not reported  
IC Cat. Gov. Controls: Y  
IC Cat. Enforcement Permit Tools: Not reported

Map ID  
Direction  
Distance  
Elevation

MAP FINDINGS

Site

Database(s)

EDR ID Number  
EPA ID Number

12TH STREET MAINTENANCE YARD PROPERTIES (Continued)

1014466868

IC in place date:	10/23/2011 00:00:00
IC in place:	Y
State/tribal program date:	12/09/2004 00:00:00
State/tribal program ID:	BF290304001
State/tribal NFA date:	11/03/2011 00:00:00
Air contaminated:	Not reported
Air cleaned:	Not reported
Asbestos found:	Not reported
Asbestos cleaned:	Not reported
Controlled substance found:	Not reported
Controlled substance cleaned:	Not reported
Drinking water affected:	Not reported
Drinking water cleaned:	Not reported
Groundwater affected:	Not reported
Groundwater cleaned:	Not reported
Lead contaminant found:	Not reported
Lead cleaned up:	Not reported
No media affected:	Not reported
Unknown media affected:	Not reported
Other cleaned up:	Not reported
Other metals found:	Not reported
Other metals cleaned:	Not reported
Other contaminants found:	Not reported
Other contams found description:	Not reported
PAHs found:	Y
PAHs cleaned up:	Y
PCBs found:	Not reported
PCBs cleaned up:	Not reported
Petro products found:	Y
Petro products cleaned:	Y
Sediments found:	Not reported
Sediments cleaned:	Not reported
Soil affected:	Y
Soil cleaned up:	Y
Surface water cleaned:	Not reported
VOCs found:	Not reported
VOCs cleaned:	Not reported
Cleanup other description:	Not reported
Num. of cleanup and re-dev. jobs:	Not reported
Past use greenspace acreage:	Not reported
Past use residential acreage:	7.5
Surface Water:	Not reported
Past use commercial acreage:	Not reported
Past use industrial acreage:	Not reported
Future use greenspace acreage:	Not reported
Future use residential acreage:	Not reported
Future use commercial acreage:	Not reported
Future use industrial acreage:	Not reported
Greenspace acreage and type:	Not reported
Superfund Fed. landowner flag:	Not reported
Arsenic cleaned up:	Not reported
Cadmium cleaned up:	Not reported
Chromium cleaned up:	Not reported
Copper cleaned up:	Not reported
Iron cleaned up:	Not reported
mercury cleaned up:	Not reported
Nickel Cleaned Up:	Not reported

Map ID  
Direction  
Distance  
Elevation

MAP FINDINGS

Site

Database(s)

EDR ID Number  
EPA ID Number

12TH STREET MAINTENANCE YARD PROPERTIES (Continued)

1014466868

No clean up:	Not reported
Pesticides cleaned up:	Not reported
Selenium cleaned up:	Not reported
SVOCs cleaned up:	Not reported
Unknown clean up:	Not reported
Arsenic contaminant found:	Not reported
Cadmium contaminant found:	Not reported
Chromium contaminant found:	Not reported
Copper contaminant found:	Not reported
Iron contaminant found:	Not reported
Mercury contaminant found:	Not reported
Nickel contaminant found:	Not reported
No contaminant found:	Not reported
Pesticides contaminant found:	Not reported
Selenium contaminant found:	Not reported
SVOCs contaminant found:	Not reported
Unknown contaminant found:	Not reported
Future Use: Multistory	Not reported
Media affected Bluiding Material:	Not reported
Media affected indoor air:	Not reported
Building material media cleaned up:	Not reported
Indoor air media cleaned up:	Not reported
Unknown media cleaned up:	Not reported
Past Use: Multistory	Not reported
Property Description:	The property has primarily been owned by the City of Tampa and has been designated a Brownfield Area. The City of Tampa plans to redevelop the historically industrial area to an urbanized one to enhance utilization of the property. It has since been redeveloped into brand new apartments by a private firm.
Below Poverty Number:	706
Below Poverty Percent:	24.7%
Meidan Income:	17595
Meidan Income Number:	989
Meidan Income Percent:	34.6%
Vacant Housing Number:	386
Vacant Housing Percent:	19.7%
Unemployed Number:	132
Unemployed Percent:	4.6%

FINDS:

Registry ID: 110038758920

Environmental Interest/Information System

US EPA Assessment, Cleanup and Redevelopment Exchange System (ACRES) is an federal online database for Brownfields Grantees to electronically submit data directly to EPA.

[Click this hyperlink](#) while viewing on your computer to access additional FINDS: detail in the EDR Site Report.

Map ID  
Direction  
Distance  
Elevation

MAP FINDINGS

Site

Database(s)

EDR ID Number  
EPA ID Number

470 HARBOUR ISLAND  
SE ONE HARBOUR PLACE #270  
1/4-1/2 TAMPA, FL 33602  
0.388 mi.  
2049 ft.

FL LUST U001356447  
FL UST N/A  
FL AST

Actual:  
2 ft.

Focus Map:  
7

LUST:  
Region: STATE  
Facility Id: 9202003  
Facility Status: CLOSED  
Facility Type: C - Fuel user/Non-retail  
Facility Phone: Not reported  
Facility Cleanup Rank: Not reported  
District: Southwest District  
Lat/Long (dms): 27 56 18.75 / 82 27 3.07  
Section: Not reported  
Township: Not reported  
Range: Not reported  
Feature: Not reported  
Method: UNVR  
Datum: 0  
Score: 5  
Score Effective Date: 1998-01-06 00:00:00  
Score When Ranked: Not reported  
Operator: UNKNOWN  
Name Update: 1998-03-12 00:00:00  
Address Update: Not reported

Petroleum Cleanup PCT Facility Score:

Facility Cleanup Status: CMPL - COMPLETED  
Contact: JOHN FOLKS  
Contact Company: FL DEPT OF AGRICULTURE  
Contact Address: 1203 GOVERNORS SQUARE BLVD  
Contact City/State/Zip: TALLAHASSEE, FL 32301  
Phone: (850)414-9928  
Bad Address Ind: N  
State: FL  
Zip: 33602  
Score: 5  
Score Effective Date: 1998-01-06 00:00:00  
Related Party ID: 5881  
Primary RP Role: ACCOUNT OWNER  
RP Begin Date: 1993-03-12  
RP Zip: 2994  
RP Extension: Not reported

Discharge Cleanup Summary:

Discharge Date: 9/9/1988  
PCT Discharge Combined: Not reported  
Cleanup Required: R - CLEANUP REQUIRED  
Discharge Cleanup Status: NFA - NFA COMPLETE  
Disch Cleanup Status Date: 2/13/1995  
Cleanup Work Status: COMPLETED  
Information Source: A - ABANDONED TANK RESTORATION  
Other Source Description: Not reported  
Eligibility Indicator: E - ELIGIBLE  
Site Manager: MCKELVEY\_M  
Site Mgr End Date: 3/11/1999  
Tank Office: PCLP29 - HILLSBOROUGH ENVIRONMENTAL PROTECTION COMMISSION

Map ID  
Direction  
Distance  
Elevation

MAP FINDINGS

Site

Database(s)

EDR ID Number  
EPA ID Number

**HARBOUR ISLAND (Continued)**

**U001356447**

Petroleum Cleanup Program Eligibility:

Facility ID: 9202003  
Discharge Date: 9/9/1988  
Pct Discharge Combined With: Not reported  
Cleanup Required: R - CLEANUP REQUIRED  
Discharge Cleanup Status: NFA - NFA COMPLETE  
Disch Cleanup Status Date: 2/13/1995  
Cleanup Work Status: COMPLETED  
Information Source: A - ABANDONED TANK RESTORATION  
Other Source Description: Not reported  
Application Received Date: 6/30/1992  
Cleanup Program: A - ABANDONED TANK RESTORATION PROGRAM  
Eligibility Status: 11/4/1992  
Elig Status Date: 11/4/1992  
Letter Of Intent Date: 6/30/1992  
Redetermined: No  
Inspection Date: 8/27/1992  
Site Manager: MCKELVEY\_M  
Site Mgr End Date: 3/11/1999  
Tank Office: PCLP29 - HILLSBOROUGH ENVIRONMENTAL PROTECTION COMMISSION  
Deductible Amount: 500  
Deductible Paid To Date: 500  
Co-Pay Amount: 0  
Co-Pay Paid To Date: 0  
Cap Amount: Not reported

Contaminated Media:

Discharge Date: 9/9/1988  
Pct Discharge Combined With: Not reported  
Cleanup Required: R - CLEANUP REQUIRED  
Discharge Cleanup Status: NFA - NFA COMPLETE  
Disch Cleanup Status Date: 2/13/1995  
Cleanup Work Status: COMPLETED  
Information Source: A - ABANDONED TANK RESTORATION  
Other Source Description: Not reported  
Elig Indicator: E - ELIGIBLE  
Site Manager: MCKELVEY\_M  
Site Mgr End Date: 3/11/1999  
Tank Office: PCLP29 - HILLSBOROUGH ENVIRONM  
Contaminated Drinking Wells: 0  
Contaminated Monitoring Well: Yes  
Contaminated Soil: Yes  
Contaminated Surface Water: No  
Contaminated Ground Water: Yes  
Pollutant: A - Leaded Gas  
Pollutant Other Description: Not reported  
Gallons Discharged: Not reported  
Discharge Date: 9/9/1988  
Pct Discharge Combined With: Not reported  
Cleanup Required: R - CLEANUP REQUIRED  
Discharge Cleanup Status: NFA - NFA COMPLETE  
Disch Cleanup Status Date: 2/13/1995  
Cleanup Work Status: COMPLETED  
Information Source: A - ABANDONED TANK RESTORATION  
Other Source Description: Not reported  
Elig Indicator: E - ELIGIBLE  
Site Manager: MCKELVEY\_M

Map ID  
Direction  
Distance  
Elevation

MAP FINDINGS

Site

Database(s)

EDR ID Number  
EPA ID Number

**HARBOUR ISLAND (Continued)**

**U001356447**

Site Mgr End Date: 3/11/1999  
Tank Office: PCLP29 - HILLSBOROUGH ENVIRONM  
Contaminated Drinking Wells: 0  
Contaminated Monitoring Well: Yes  
Contaminated Soil: Yes  
Contaminated Surface Water: No  
Contaminated Ground Water: Yes  
Pollutant: D - Vehicular Diesel  
Pollutant Other Description: Not reported  
Gallons Discharged: Not reported  
Discharge Date: 9/9/1988  
Pct Discharge Combined With: Not reported  
Cleanup Required: R - CLEANUP REQUIRED  
Discharge Cleanup Status: NFA - NFA COMPLETE  
Disch Cleanup Status Date: 2/13/1995  
Cleanup Work Status: COMPLETED  
Information Source: A - ABANDONED TANK RESTORATION  
Other Source Description: Not reported  
Elig Indicator: E - ELIGIBLE  
Site Manager: MCKELVEY\_M  
Site Mgr End Date: 3/11/1999  
Tank Office: PCLP29 - HILLSBOROUGH ENVIRONM  
Contaminated Drinking Wells: 0  
Contaminated Monitoring Well: Yes  
Contaminated Soil: Yes  
Contaminated Surface Water: No  
Contaminated Ground Water: Yes  
Pollutant: Z - Other Non Regulated  
Pollutant Other Description: PESTICIDES  
Gallons Discharged: Not reported

Task Information:  
District: SWD  
Facility ID: 9202003  
Facility Status: CLOSED  
Facility Type: C - Fuel user/Non-retail -  
County: HILLSBOROUGH  
County ID: 29  
Cleanup Eligibility Status: E  
Source Effective Date: 02-13-1995  
Discharge Date: 09-09-1988  
Cleanup Required: R - CLEANUP REQUIRED  
Discharge Cleanup Status: NFA - NFA COMPLETE  
Disch Cleanup Status Date: 02-13-1995  
SRC Action Type: NFA - NO FURTHER ACTION  
SRC Submit Date: 02-06-1994  
SRC Review Date: 02-10-1995  
SRC Completion Status: A - APPROVED  
SRC Issue Date: 02-13-1995  
SRC Comment: Not reported  
Cleanup Work Status: COMPLETED  
Site Mgr: MCKELVEY\_M  
Site Mgr End Date: 03-11-1999  
Tank Office: PCLP29 - Hillsborough County  
SR Task ID: Not reported  
SR Cleanup Responsible: -  
SR Funding Eligibility Type: -  
SR Actual Cost: Not reported



Map ID  
Direction  
Distance  
Elevation

MAP FINDINGS

Site

Database(s)

EDR ID Number  
EPA ID Number

**HARBOUR ISLAND (Continued)**

**U001356447**

SR Completion Date: Not reported  
SR Payment Date: Not reported  
SR Oral Date: Not reported  
SR Written Date: Not reported  
SR Soil Removal: Not reported  
SR Free Product Removal: Not reported  
SR Soil Tonnage Removed: Not reported  
SR Soil Treatment: Not reported  
SR Other Treatment: Not reported  
SR Alternate Proc Received Date: Not reported  
SR Alternate Procedure Status: Not reported  
SR Alternate Procedure Status Date: Not reported  
SR Alternate Procedure Comments: Not reported  
SA Task ID: 46239  
SA Cleanup Responsible: -  
SA Funding Eligibility Type: -  
SA Actual Cost: Not reported  
SA Completion Date: 02-10-1995  
SA Payment Date: Not reported  
RAP Task ID: 74441  
RAP Cleanup Responsible ID: -  
RAP Funding Eligibility Type: -  
RAP Actual Cost: Not reported  
RAP Completion Date: Not reported  
RAP Payment Date: Not reported  
RAP Last Order Approved: Not reported  
RA Task ID: 46240  
RA Cleanup Responsible: RP - RESPONSIBLE PARTY  
RA Funding Eligibility Type: -  
RA Years to Complete: Not reported  
RA Actual Cost: Not reported

[Click here for Florida Oculus:](#)

**UST:**

Facility Id: 9202003  
Facility Status: CLOSED  
Type Description: Fuel user/Non-retail  
Facility Phone: Not reported  
Region: STATE  
Positioning Method: UNVR  
Lat/Long (dms): 27 56 26 / 82 26 57

**Owner:**

Owner Id: 5881  
Owner Name: FL DEPT OF AGRICULTURE  
Owner Address: 1203 GOVERNORS SQUARE BLVD  
Owner Address 2: ATTN: CATHY SELLERS STE 200  
Owner City,St,Zip: TALLAHASSEE, FL 32301  
Owner Contact: JOHN FOLKS  
Owner Phone: 8504149928

**Tank Info:**

Name: HARBOUR ISLAND  
Address: ONE HARBOUR PLACE #270  
Tank Id: 1  
Status: Removed

Map ID  
Direction  
Distance  
Elevation

MAP FINDINGS

Site

Database(s)

EDR ID Number  
EPA ID Number

**HARBOUR ISLAND (Continued)**

**U001356447**

Status Date: 6/30/1991  
Install Date: Not reported  
Substance: Leaded gas  
Content Description: Leaded Gas  
Gallons: 1200  
Vessel Indicator: TANK  
Tank Location: UNDERGROUND  
DEP Contractor: P

Name: HARBOUR ISLAND  
Address: ONE HARBOUR PLACE #270  
Tank Id: 5  
Status: Removed  
Status Date: 6/30/1991  
Install Date: Not reported  
Substance: Leaded gas  
Content Description: Leaded Gas  
Gallons: 1200  
Vessel Indicator: TANK  
Tank Location: UNDERGROUND  
DEP Contractor: P

[Click here for Florida Oculus:](#)

**AST:**

Name: HARBOUR ISLAND  
Address: ONE HARBOUR PLACE #270  
Facility ID: 9202003  
Facility Status: CLOSED  
Type Description: Fuel user/Non-retail  
Facility Phone: Not reported  
DEP Contractor Own: P  
Region: STATE  
Positioning Method: UNVR  
Lat/Long (dms): 27 56 26 / 82 26 57

**Owner:**

Owner Id: 5881  
Owner Name: FL DEPT OF AGRICULTURE  
Owner Address: 1203 GOVERNORS SQUARE BLVD  
Owner Address 2: ATTN: CATHY SELLERS STE 200  
Owner City,St,Zip: TALLAHASSEE, FL 32301  
Owner Contact: JOHN FOLKS  
Owner Phone: 8504149928

Tank Id: 3  
Status: Removed  
Status Date: 6/30/1991  
Install Date: Not reported  
Substance: New/lube oil  
Content Description: New/Lube Oil  
Gallons: 4000  
Tank Location: ABOVEGROUND

Tank Id: 8

Map ID  
Direction  
Distance  
Elevation

MAP FINDINGS

Site

Database(s)

EDR ID Number  
EPA ID Number

**HARBOUR ISLAND (Continued)**

**U001356447**

Status: Removed  
Status Date: 6/30/1991  
Install Date: Not reported  
Substance: New/lube oil  
Content Description: New/Lube Oil  
Gallons: 1000  
Tank Location: ABOVEGROUND

Tank Id: 9  
Status: Removed  
Status Date: 6/30/1991  
Install Date: Not reported  
Substance: New/lube oil  
Content Description: New/Lube Oil  
Gallons: 2000  
Tank Location: ABOVEGROUND

Tank Id: 6  
Status: Removed  
Status Date: 6/30/1991  
Install Date: Not reported  
Substance: New/lube oil  
Content Description: New/Lube Oil  
Gallons: 2000  
Tank Location: ABOVEGROUND

Tank Id: 4  
Status: Removed  
Status Date: 6/30/1991  
Install Date: Not reported  
Substance: New/lube oil  
Content Description: New/Lube Oil  
Gallons: 10000  
Tank Location: ABOVEGROUND

Tank Id: 7  
Status: Removed  
Status Date: 6/30/1991  
Install Date: Not reported  
Substance: New/lube oil  
Content Description: New/Lube Oil  
Gallons: 2000  
Tank Location: ABOVEGROUND

Tank Id: 2  
Status: Removed  
Status Date: 6/30/1991  
Install Date: Not reported  
Substance: New/lube oil  
Content Description: New/Lube Oil  
Gallons: 7000  
Tank Location: ABOVEGROUND

[Click here for Florida Oculus:](#)

Map ID  
Direction  
Distance  
Elevation

MAP FINDINGS

Site

Database(s)

EDR ID Number  
EPA ID Number

**DI471**      **PORT YBOR**  
**East**      **1101 CHANNELSIDE DRIVE**  
**1/4-1/2**    **TAMPA, FL 33605**  
**0.389 mi.**  
**2056 ft.**    **Site 1 of 2 in cluster DI**

**FL BROWNFIELDS**    **S116348536**  
**FL CLEANUP SITES**    **N/A**

**Actual:**  
**9 ft.**

**Focus Map:**  
**3**

**BROWNFIELDS:**  
Site Id: BF290101001  
Object Id: 103  
County Code: 29  
Area Id: BF290101000  
Area Name: Tampa Port Authority  
SRCO Date: Not reported  
District: Southwest  
Acreage: 47.4541789  
Remediation: AWAITING CLEANUP  
BSRA Date: 10/29/2001  
X Coordinate: 553149  
Y Coordinate: 438427  
Latitude: 27.9429000  
Longitude: -82.4405  
Lat DD: 27  
Lat MM: 56  
Lat SS: 34.57  
Long DD: -82  
Long MM: 26  
Long SS: 25.67  
Source: City of Tampa  
Method: paper  
Verification: DPHO  
Date Verification: 05/15/2006  
Comment: October 29, 2001, Tampa Port Authority. PHA2: Site Assessment is incomplete. BSRA applies to numerous sub-properties that all must be cleared Site Assessment-wise per John Seago on 4/11/2007.  
User Name: CLARKE\_C  
Datestamp: 03/22/2004

**BSRA:**  
Area Id: BF290101000  
District: Southwest  
Acreage: 59  
Site Id: BF290101001  
Executed Date: 10/29/2001  
Issue Date: Not reported  
Latitude: 27.9429000  
Longitude: -82.4405

**CLEANUP SITES:**  
DEP Cleanup Site Key: 58706192  
Source Database Name: Not reported  
Source Database Id: BF290101001  
CPAC Program Area Id: BF  
CLLC Cleanup Category Key: BROWN  
RSC2 Remediation Status Key: ACTIVE  
Data Load Date: 05/28/2019  
OC3 Office Id: SWD  
Physical Address Line 2: Not reported  
OIC Object Of Interest Id: FACIL

Map ID  
Direction  
Distance  
Elevation

MAP FINDINGS

Site

Database(s)

EDR ID Number  
EPA ID Number

**PORT YBOR (Continued)**

**S116348536**

PC2 Proximity Id: CENTR  
Calc Coordinates Accuracy Level Id: 3  
CMC2 Coordinate Method Id: Digital Aerial Photography With Ground Control  
DC4 Datum Id: North American Datum of 1983  
VSC1 Verification Status: REVIEWED  
Collect Username: Not reported  
Collect Date: Not reported  
Collect Affiliation: Not reported  
Map Source: Not reported  
Map Source Scale: Not reported  
Interpolation Scale: Not reported  
Verifier Username: CLARKE\_C  
Verifier Affiliation: FLORIDA DEPARTMENT OF ENVIRONMENTAL PROTECTION  
Verification Date: 05/15/2006  
Verified Coordinate Method Id: Digital Aerial Photography With Ground Control  
Source Database Name Code: ARCSDE.DEP.BROWNFIELD\_SITES  
CMC2 Coordinate Method ID Code: DPHO  
DC4 Datum ID Code: NAD83  
Verified Coordinate Method ID Code: DPHO  
Comments: October 29, 2001, Tampa Port Authority. PHA2: Site Assessment is incomplete. BSRA applies to un  
Latitude/Longitude (deg/min/sec): 27 56 34.57 / 82 26 25.67

**DI472**  
**East**  
**1/4-1/2**  
**0.389 mi.**  
**2056 ft.**

**TAMPA PORT AUTHORITY**  
**1101 CHANNELSIDE DRIVE**  
**TAMPA, FL 33602**  
**Site 2 of 2 in cluster DI**

**FL AST** **S105590762**  
**FL BROWNFIELDS** **N/A**  
**FL TIER 2**

**Actual:**  
**9 ft.**  
**Focus Map:**  
**3**

**AST:**  
Name: TAMPA PORT AUTHORITY  
Address: 2120 GUY VERGER BLVD  
Facility ID: 9805638  
Facility Status: OPEN  
Type Description: Local Government  
Facility Phone: 8132411701  
DEP Contractor Own: P  
Region: STATE  
Positioning Method: Not reported  
Lat/Long (dms): Not reported

**Owner:**  
Owner Id: 68865  
Owner Name: TAMPA PORT AUTHORITY  
Owner Address: 2120 GUY N VERGER BLVD  
Owner Address 2: ATTN: NORBERTO SANCHEZ  
Owner City,St,Zip: TAMPA, FL 33605  
Owner Contact: NORBERTO SANCHEZ  
Owner Phone: 8132411700

Tank Id: T  
Status: In service  
Status Date: 3/1/2003  
Install Date: 3/1/2003  
Substance: Unleaded gas  
Content Description: Unleaded Gas  
Gallons: 2000  
Tank Location: ABOVEGROUND

Map ID  
Direction  
Distance  
Elevation

MAP FINDINGS

Site

Database(s)

EDR ID Number  
EPA ID Number

**TAMPA PORT AUTHORITY (Continued)**

**S105590762**

Construction:

Tank Id: T  
Construction Category: Primary Construction  
Construction Description: Steel

Tank Id: T  
Construction Category: Secondary Containment  
Construction Description: Double wall

Tank Id: T  
Construction Category: Overfill/Spill  
Construction Description: Spill containment bucket

Tank Id: T  
Construction Category: Overfill/Spill  
Construction Description: Tight fill

Tank Id: T  
Construction Category: Overfill/Spill  
Construction Description: DEP approved protection

Monitoring:

Tank ID: T  
Monitoring Description: Monitor dbl wall tank space

Tank ID: T  
Monitoring Description: Visual inspection of ASTs

Piping:

Tank ID: T  
Piping Category: Primary Construction  
Piping Description: Steel/galvanized metal

Tank ID: T  
Piping Category: Miscellaneous Attributes  
Piping Description: Abv, no soil contact

Tank ID: T  
Piping Category: Miscellaneous Attributes  
Piping Description: Suction piping system

[Click here for Florida Oculus:](#)

**BROWNFIELDS AREAS:**

Area id: BF290101000  
District: Southwest  
Acreage: 842.427222  
Resolution: 2001-0034  
Resolution Date: 01/04/2001  
Source: City of Tampa  
Object Id: 155  
Method: PAPER  
Area: 18056.7935  
XCoord: 553533.165

Map ID  
Direction  
Distance  
Elevation

MAP FINDINGS

Site

Database(s)

EDR ID Number  
EPA ID Number

**TAMPA PORT AUTHORITY (Continued)**

**S105590762**

YCoord: 436070.9025

TIER 2:  
Name: TAMPA PORT AUTHORITY  
Address: 1101 CHANNELSIDE DRIVE  
City,State,Zip: TAMPA, FL 33602

Year: 2018  
Facility Id: 6438082  
Active Date: Not reported  
Inactive Date: Not reported  
Sale Pending: Not reported  
Original Date: Not reported  
PLOT Source: Not reported  
Latitude: Not reported  
Longitude: Not reported  
LEPC District: Not reported  
Counties: Not reported  
SERC: Not reported  
Program Level: Not reported  
PRIME: Not reported  
SIC Code: Not reported  
SIC Code 2: Not reported  
NAICS Code: 488310  
Last Modified Date: 04/05/2019  
First Submit Date: 04/05/2019  
Data Submitted By: Phillip A Steadham / Environmental Director  
Company Name: TAMPA PORT AUTHORITY  
Comments: Not reported

Contact:  
Contact ID: Not reported  
Year: 2018  
Facility Id: 6438082  
Contact Type: Owner / Operator  
Contact Name: Christopher Cooley  
Contact Title: Not reported  
Contact Phone: Not reported  
Contact 24Hr Phone: Not reported  
Contact Telephone 2: 813-905-7678  
Contact Telephone 3: Not reported  
Contact Telephone 4: Not reported  
Contact Telephone 5: Not reported  
Contact Telephone 6: Not reported  
Contact Email: ccooley@tampaport.com

Contact ID: Not reported  
Year: 2018  
Facility Id: 6438082  
Contact Type: Owner / Operator  
Contact Name: Christopher Cooley  
Contact Title: Not reported  
Contact Phone: Not reported  
Contact 24Hr Phone: Not reported  
Contact Telephone 2: 813-905-7678  
Contact Telephone 3: Not reported  
Contact Telephone 4: Not reported

Map ID  
Direction  
Distance  
Elevation

MAP FINDINGS

Site

Database(s)

EDR ID Number  
EPA ID Number

**TAMPA PORT AUTHORITY (Continued)**

**S105590762**

Contact Telephone 5: Not reported  
Contact Telephone 6: Not reported  
Contact Email: ccooley@tampaport.com

Name: TAMPA PORT AUTHORITY  
Address: 1101 CHANNELSIDE DRIVE  
City,State,Zip: TAMPA, FL 33602

Year: 2017  
Facility Id: 6189516  
Active Date: Not reported  
Inactive Date: Not reported  
Sale Pending: Not reported  
Original Date: Not reported  
PLOT Source: Not reported  
Latitude: Not reported  
Longitude: Not reported  
LEPC District: Not reported  
Counties: Not reported  
SERC: Not reported  
Program Level: Not reported  
PRIME: Not reported  
SIC Code: 4491  
SIC Code 2: Not reported  
NAICS Code: 488310  
Last Modified Date: 06/19/2018  
First Submit Date: 06/19/2018  
Data Submitted By: Phillip A Steadham / Environmental Director  
Company Name: TAMPA PORT AUTHORITY  
Comments: Not reported

Contact:  
Contact ID: Not reported  
Year: 2017  
Facility Id: 6189516  
Contact Type: Emergency Contact  
Contact Name: Christopher Cooley  
Contact Title: Not reported  
Contact Phone: 813-215-0950  
Contact 24Hr Phone: Not reported  
Contact Telephone 2: 813-905-5030  
Contact Telephone 3: 813-241-1886  
Contact Telephone 4: 813-905-5030  
Contact Telephone 5: Not reported  
Contact Telephone 6: 813-905-7678  
Contact Email: ccooley@tampaport.com

Name: TAMPA PORT AUTHORITY  
Address: 1101 CHANNELSIDE DRIVE  
City,State,Zip: TAMPA, FL 33602

Year: 2016  
Facility Id: 5865185  
Active Date: Not reported



Map ID  
Direction  
Distance  
Elevation

MAP FINDINGS

Site

Database(s)

EDR ID Number  
EPA ID Number

**TAMPA PORT AUTHORITY (Continued)**

**S105590762**

Inactive Date: Not reported  
Sale Pending: Not reported  
Original Date: Not reported  
PLOT Source: Not reported  
Latitude: Not reported  
Longitude: Not reported  
LEPC District: Not reported  
Counties: Not reported  
SERC: Not reported  
Program Level: Not reported  
PRIME: Not reported  
SIC Code: 4491  
SIC Code 2: Not reported  
NAICS Code: 488310  
Last Modified Date: 04/03/2017  
First Submit Date: 04/03/2017  
Data Submitted By: Phillip A Steadham / Environmental Director  
Company Name: TAMPA PORT AUTHORITY  
Comments: Not reported

Contact:

Contact ID: Not reported  
Year: 2016  
Facility Id: 5865185  
Contact Type: Emergency Contact  
Contact Name: Christopher Cooley  
Contact Title: Not reported  
Contact Phone: 813-215-0950  
Contact 24Hr Phone: Not reported  
Contact Telephone 2: 813-905-5030  
Contact Telephone 3: 813-241-1886  
Contact Telephone 4: 813-905-5030  
Contact Telephone 5: Not reported  
Contact Telephone 6: 813-905-7678  
Contact Email: ccooley@tampaport.com

Name: TAMPA PORT AUTHORITY  
Address: 1101 CHANNELSIDE DRIVE  
City,State,Zip: TAMPA, FL 33602

Year: 2015  
Facility Id: 5413678  
Active Date: Not reported  
Inactive Date: Not reported  
Sale Pending: Not reported  
Original Date: Not reported  
PLOT Source: Not reported  
Latitude: 27.9503134  
Longitude: -82.44503680000002  
LEPC District: Not reported  
Counties: Not reported  
SERC: Not reported  
Program Level: Not reported  
PRIME: Not reported  
SIC Code: 4491  
SIC Code 2: Not reported

Map ID  
Direction  
Distance  
Elevation

MAP FINDINGS

Site

Database(s)

EDR ID Number  
EPA ID Number

**TAMPA PORT AUTHORITY (Continued)**

**S105590762**

NAICS Code: 488310  
Last Modified Date: 02/24/2016  
First Submit Date: 02/24/2016  
Data Submitted By: Phillip A Steadham / Environmental Director  
Company Name: TAMPA PORT AUTHORITY  
Comments: Not reported

Contact:

Contact ID: Not reported  
Year: 2015  
Facility Id: 5413678  
Contact Type: Emergency Contact  
Contact Name: Christopher Cooley  
Contact Title: Not reported  
Contact Phone: 813-215-0950  
Contact 24Hr Phone: Not reported  
Contact Telephone 2: 813-905-5030  
Contact Telephone 3: Not reported  
Contact Telephone 4: 813-905-7678  
Contact Telephone 5: Not reported  
Contact Telephone 6: 813-905-7678  
Contact Email: ccooley@tampaport.com

Name: TAMPA PORT AUTHORITY  
Address: 1101 CHANNELSIDE DRIVE  
City,State,Zip: TAMPA, FL 33602

Year: 2014  
Facility Id: 4984407  
Active Date: Not reported  
Inactive Date: Not reported  
Sale Pending: Not reported  
Original Date: Not reported  
PLOT Source: Not reported  
Latitude: 27.9503134  
Longitude: -82.44503680000002  
LEPC District: Not reported  
Counties: Not reported  
SERC: Not reported  
Program Level: Not reported  
PRIME: Not reported  
SIC Code: 4491  
SIC Code 2: Not reported  
NAICS Code: 488310  
Last Modified Date: 01/14/2015  
First Submit Date: 01/14/2015  
Data Submitted By: Phillip A Steadham / Environmental Director  
Company Name: TAMPA PORT AUTHORITY  
Comments: Not reported

Contact:

Contact ID: Not reported  
Year: 2014  
Facility Id: 4984407  
Contact Type: Emergency Contact  
Contact Name: PHILLIP STEADHAM

Map ID  
Direction  
Distance  
Elevation

MAP FINDINGS

Site

Database(s)

EDR ID Number  
EPA ID Number

**TAMPA PORT AUTHORITY (Continued)**

**S105590762**

Contact Title: Not reported  
Contact Phone: 813-905-5030  
Contact 24Hr Phone: Not reported  
Contact Telephone 2: 813-905-7678  
Contact Telephone 3: Not reported  
Contact Telephone 4: Not reported  
Contact Telephone 5: Not reported  
Contact Telephone 6: Not reported  
Contact Email: psteadham@tampaport.com

Name: TAMPA PORT AUTHORITY  
Address: 1101 CHANNELSIDE DRIVE  
City,State,Zip: TAMPA, FL 33602

Year: 2013  
Facility Id: 4565735  
Active Date: Not reported  
Inactive Date: Not reported  
Sale Pending: Not reported  
Original Date: Not reported  
PLOT Source: Not reported  
Latitude: 27.44577  
Longitude: -81.445770  
LEPC District: Not reported  
Counties: Not reported  
SERC: Not reported  
Program Level: Not reported  
PRIME: Not reported  
SIC Code: 4491  
SIC Code 2: Not reported  
NAICS Code: 488310  
Last Modified Date: 03/04/2014  
First Submit Date: 03/04/2014  
Data Submitted By: Phillip A Steadham / Environmental Director  
Company Name: TAMPA PORT AUTHORITY  
Comments: Not reported

Contact:  
Contact ID: Not reported  
Year: 2013  
Facility Id: 4565735  
Contact Type: Emergency Contact  
Contact Name: PHILLIP STEADHAM  
Contact Title: Not reported  
Contact Phone: 813-905-7678  
Contact 24Hr Phone: Not reported  
Contact Telephone 2: 813-905-5030  
Contact Telephone 3: Not reported  
Contact Telephone 4: Not reported  
Contact Telephone 5: Not reported  
Contact Telephone 6: Not reported  
Contact Email: psteadham@tampaport.com

Name: TAMPA PORT AUTHORITY

Map ID  
Direction  
Distance  
Elevation

MAP FINDINGS

Site

Database(s)

EDR ID Number  
EPA ID Number

**TAMPA PORT AUTHORITY (Continued)**

**S105590762**

Address: 1101 CHANNELSIDE DRIVE  
City,State,Zip: TAMPA, FL 33602  
  
Year: 2012  
Facility Id: 4255141  
Active Date: Not reported  
Inactive Date: Not reported  
Sale Pending: Not reported  
Original Date: Not reported  
PLOT Source: Not reported  
Latitude: 27.44577  
Longitude: -81.445770  
LEPC District: Not reported  
Counties: Not reported  
SERC: Not reported  
Program Level: Not reported  
PRIME: Not reported  
SIC Code: 4491  
SIC Code 2: Not reported  
NAICS Code: 488310  
Last Modified Date: 06/13/2013  
First Submit Date: 06/13/2013  
Data Submitted By: Phillip A Steadham / Environmental Director  
Company Name: TAMPA PORT AUTHORITY  
Comments: Not reported

**Contact:**

Contact ID: Not reported  
Year: 2012  
Facility Id: 4255141  
Contact Type: Tier II Emergency 24 Hour Contact  
Contact Name: SECURITY OPERATIONS CENTER SECURITY OPERATIONS CENTER  
Contact Title: Not reported  
Contact Phone: 813-241-1886  
Contact 24Hr Phone: Not reported  
Contact Telephone 2: Not reported  
Contact Telephone 3: Not reported  
Contact Telephone 4: Not reported  
Contact Telephone 5: Not reported  
Contact Telephone 6: Not reported  
Contact Email: Not reported

Contact ID: Not reported  
Year: 2012  
Facility Id: 4255141  
Contact Type: Emergency Contact  
Contact Name: PHILLIP STEADHAM  
Contact Title: Not reported  
Contact Phone: 813-905-7678  
Contact 24Hr Phone: Not reported  
Contact Telephone 2: 813-905-5030  
Contact Telephone 3: Not reported  
Contact Telephone 4: Not reported  
Contact Telephone 5: Not reported  
Contact Telephone 6: Not reported  
Contact Email: psteadham@tampaport.com

Contact ID: Not reported

Map ID  
Direction  
Distance  
Elevation

MAP FINDINGS

Site

Database(s)

EDR ID Number  
EPA ID Number

**TAMPA PORT AUTHORITY (Continued)**

**S105590762**

Year: 2012  
Facility Id: 4255141  
Contact Type: Owner / Operator  
Contact Name: TAMPA PORT AUTHORITY  
Contact Title: Not reported  
Contact Phone: 813-905-7678  
Contact 24Hr Phone: Not reported  
Contact Telephone 2: Not reported  
Contact Telephone 3: Not reported  
Contact Telephone 4: Not reported  
Contact Telephone 5: Not reported  
Contact Telephone 6: Not reported  
Contact Email: PSteadham@TampaPort.com

Name: TAMPA PORT AUTHORITY  
Address: 1101 CHANNELSIDE DRIVE  
City,State,Zip: TAMPA, FL 33602

Year: 2011  
Facility Id: 3993619  
Active Date: Not reported  
Inactive Date: Not reported  
Sale Pending: Not reported  
Original Date: Not reported  
PLOT Source: Not reported  
Latitude: 27.44577  
Longitude: -81.445770  
LEPC District: Not reported  
Counties: Not reported  
SERC: Not reported  
Program Level: Not reported  
PRIME: Not reported  
SIC Code: Not reported  
SIC Code 2: Not reported  
NAICS Code: Not reported  
Last Modified Date: 11/12/2012  
First Submit Date: 11/09/2012  
Data Submitted By: Florida Division of Emergency Management  
Company Name: TAMPA PORT AUTHORITY  
Comments: Not reported

Contact:  
Contact ID: Not reported  
Year: 2011  
Facility Id: 3993619  
Contact Type: Tier II Emergency Contact  
Contact Name: PHILLIP STEADHAM  
Contact Title: Not reported  
Contact Phone: 813-905-5030  
Contact 24Hr Phone: Not reported  
Contact Telephone 2: Not reported  
Contact Telephone 3: Not reported  
Contact Telephone 4: Not reported  
Contact Telephone 5: Not reported  
Contact Telephone 6: Not reported  
Contact Email: psteadham@tampaport.com

Map ID  
Direction  
Distance  
Elevation

MAP FINDINGS

Site

Database(s)

EDR ID Number  
EPA ID Number

**TAMPA PORT AUTHORITY (Continued)**

**S105590762**

Contact ID: Not reported  
Year: 2011  
Facility Id: 3993619  
Contact Type: Tier II Secondary 24 Hour Contact  
Contact Name: PHILLIP STEADHAM  
Contact Title: Not reported  
Contact Phone: 813-905-5030  
Contact 24Hr Phone: Not reported  
Contact Telephone 2: Not reported  
Contact Telephone 3: Not reported  
Contact Telephone 4: Not reported  
Contact Telephone 5: Not reported  
Contact Telephone 6: Not reported  
Contact Email: psteadham@tampaport.com

Contact ID: Not reported  
Year: 2011  
Facility Id: 3993619  
Contact Type: Tier II Secondary Contact  
Contact Name: PHILLIP STEADHAM  
Contact Title: Not reported  
Contact Phone: 813-905-5030  
Contact 24Hr Phone: Not reported  
Contact Telephone 2: Not reported  
Contact Telephone 3: Not reported  
Contact Telephone 4: Not reported  
Contact Telephone 5: Not reported  
Contact Telephone 6: Not reported  
Contact Email: psteadham@tampaport.com

Contact ID: Not reported  
Year: 2011  
Facility Id: 3993619  
Contact Type: Tier II Emergency 24 Hour Contact  
Contact Name: SECURITY OPERATIONS CENTER SECURITY OPERATIONS CENTER  
Contact Title: Not reported  
Contact Phone: 813-241-1886  
Contact 24Hr Phone: Not reported  
Contact Telephone 2: Not reported  
Contact Telephone 3: Not reported  
Contact Telephone 4: Not reported  
Contact Telephone 5: Not reported  
Contact Telephone 6: Not reported  
Contact Email: Not reported

Name: TAMPA PORT AUTHORITY  
Address: 1101 CHANNELSIDE DRIVE  
City,State,Zip: TAMPA, FL 33602

Year: 2010  
Facility Id: Not reported  
Active Date: Not reported  
Inactive Date: Not reported  
Sale Pending: Not reported  
Original Date: Not reported

Map ID  
Direction  
Distance  
Elevation

MAP FINDINGS

Site

Database(s)

EDR ID Number  
EPA ID Number

**TAMPA PORT AUTHORITY (Continued)**

**S105590762**

PLOT Source: Not reported  
Latitude: 27.44577  
Longitude: -81.45  
LEPC District: Not reported  
Counties: Not reported  
SERC: Not reported  
Program Level: Not reported  
PRIME: Not reported  
SIC Code: Not reported  
SIC Code 2: Not reported  
NAICS Code: Not reported  
Last Modified Date: Not reported  
First Submit Date: Not reported  
Data Submitted By: Not reported  
Company Name: Not reported  
Comments: Not reported

Chemical Code: 8006619  
Chemical Name: GASOLINE  
Chemical State: LIQUID  
Location Name: Entire Facility  
Container Code: A  
Pressure Code: 1  
Temperature Code: 4  
Average Quantity: 12800  
Maximum Quantity: 12800  
Days On Site: 365

Name: TAMPA PORT AUTHORITY  
Address: 1101 CHANNELSIDE DRIVE  
City,State,Zip: TAMPA, FL 33602

Year: 2010  
Facility Id: Not reported  
Active Date: Not reported  
Inactive Date: Not reported  
Sale Pending: Not reported  
Original Date: Not reported  
PLOT Source: Not reported  
Latitude: 27.44577  
Longitude: -81.45  
LEPC District: Not reported  
Counties: Not reported  
SERC: Not reported  
Program Level: Not reported  
PRIME: Not reported  
SIC Code: Not reported  
SIC Code 2: Not reported  
NAICS Code: Not reported  
Last Modified Date: Not reported  
First Submit Date: Not reported  
Data Submitted By: Not reported  
Company Name: Not reported  
Comments: Not reported

Chemical Code: 68476346  
Chemical Name: Diesel Fuel Oil (low sulfur)

Map ID  
Direction  
Distance  
Elevation

MAP FINDINGS

Site

Database(s)

EDR ID Number  
EPA ID Number

**TAMPA PORT AUTHORITY (Continued)**

**S105590762**

Chemical State: LIQUID  
Location Name: Entire Facility  
Container Code: A  
Pressure Code: 1  
Temperature Code: 4  
Average Quantity: 17346  
Maximum Quantity: 17346  
Days On Site: 365

[Click this hyperlink](#) while viewing on your computer to access  
1 additional FL\_TIER2: record(s) in the EDR Site Report.

**473 AIR DROME TIRE**  
**NW 612 E CASS ST**  
**1/4-1/2 TAMPA, FL 33602**  
**0.390 mi.**  
**2059 ft.**

**FL LUST U001354064**  
**FL UST N/A**  
**FL CLEANUP SITES**  
**FL DWM CONTAM**

**Actual:**  
**19 ft.**  
**Focus Map:**  
**2**

**LUST:**  
Region: STATE  
Facility Id: 8624801  
Facility Status: CLOSED  
Facility Type: C - Fuel user/Non-retail  
Facility Phone: (813)229-0631  
Facility Cleanup Rank: Not reported  
District: Southwest District  
Lat/Long (dms): 27 57 10.1753 / 82 27 24.4115  
Section: Not reported  
Township: Not reported  
Range: Not reported  
Feature: Not reported  
Method: UNVR  
Datum: 0  
Score: 10  
Score Effective Date: 2005-11-02 00:00:00  
Score When Ranked: Not reported  
Operator: AIR DROME TIRE  
Name Update: Not reported  
Address Update: Not reported

**Petroleum Cleanup PCT Facility Score:**  
Facility Cleanup Status: ONGO - ONGOING  
Contact: ACCOUNTS PAYABLE  
Contact Company: J H WILLIAMS OIL CO INC  
Contact Address: PO BOX 439  
Contact City/State/Zip: TAMPA, FL 33601  
Phone: (813)917-8358  
Bad Address Ind: N  
State: FL  
Zip: 33602, 3434  
Score: 10  
Score Effective Date: 2005-11-02 00:00:00  
Related Party ID: 11229  
Primary RP Role: ACCOUNT OWNER  
RP Begin Date: 1986-05-05  
RP Zip: 439  
RP Extension: Not reported



Map ID  
Direction  
Distance  
Elevation

MAP FINDINGS

Site

Database(s)

EDR ID Number  
EPA ID Number

**AIR DROME TIRE (Continued)**

**U001354064**

Discharge Cleanup Summary:

Discharge Date: 2/25/2005  
PCT Discharge Combined: Not reported  
Cleanup Required: R - CLEANUP REQUIRED  
Discharge Cleanup Status: SA - SA ONGOING  
Disch Cleanup Status Date: 3/16/2017  
Cleanup Work Status: INACTIVE  
Information Source: D - DISCHARGE NOTIFICATION  
Other Source Description: Not reported  
Eligibility Indicator: E - ELIGIBLE  
Site Manager: SMITH\_LWS  
Site Mgr End Date: 4/11/2018  
Tank Office: PCTM5 - PETROLEUM CLEANUP TEAM 5

Petroleum Cleanup Program Eligibility:

Facility ID: 8624801  
Discharge Date: 2/25/2005  
Pct Discharge Combined With: Not reported  
Cleanup Required: R - CLEANUP REQUIRED  
Discharge Cleanup Status: SA - SA ONGOING  
Disch Cleanup Status Date: 3/16/2017  
Cleanup Work Status: INACTIVE  
Information Source: D - DISCHARGE NOTIFICATION  
Other Source Description: Not reported  
Application Received Date: 8/19/2005  
Cleanup Program: I - INNOCENT VICTIM PETROLEUM STORAGE SYSTEM RESTORATION PROGRAM  
Eligibility Status: 9/15/2005  
Elig Status Date: 9/15/2005  
Letter Of Intent Date: Not reported  
Redetermined: No  
Inspection Date: 2/25/2005  
Site Manager: SMITH\_LWS  
Site Mgr End Date: 4/11/2018  
Tank Office: PCTM5 - PETROLEUM CLEANUP TEAM 5  
Deductible Amount: 500  
Deductible Paid To Date: 0  
Co-Pay Amount: Not reported  
Co-Pay Paid To Date: 0  
Cap Amount: Not reported

Contaminated Media:

Discharge Date: 2/25/2005  
Pct Discharge Combined With: Not reported  
Cleanup Required: R - CLEANUP REQUIRED  
Discharge Cleanup Status: SA - SA ONGOING  
Disch Cleanup Status Date: 3/16/2017  
Cleanup Work Status: INACTIVE  
Information Source: D - DISCHARGE NOTIFICATION  
Other Source Description: Not reported  
Elig Indicator: E - ELIGIBLE  
Site Manager: SMITH\_LWS  
Site Mgr End Date: 4/11/2018  
Tank Office: PCTM5 - PETROLEUM CLEANUP TEAM  
Contaminated Drinking Wells: Not reported  
Contaminated Monitoring Well: Not reported  
Contaminated Soil: Yes  
Contaminated Surface Water: Not reported  
Contaminated Ground Water: Yes

Map ID  
Direction  
Distance  
Elevation

MAP FINDINGS

Site

Database(s)

EDR ID Number  
EPA ID Number

**AIR DROME TIRE (Continued)**

**U001354064**

Pollutant: A - Leaded Gas  
Pollutant Other Description: Not reported  
Gallons Discharged: Not reported

Task Information:  
District: SWD  
Facility ID: 8624801  
Facility Status: CLOSED  
Facility Type: C - Fuel user/Non-retail -  
County: HILLSBOROUGH  
County ID: 29  
Cleanup Eligibility Status: E  
Source Effective Date: Not reported  
Discharge Date: 02-25-2005  
Cleanup Required: R - CLEANUP REQUIRED  
Discharge Cleanup Status: SA - SA ONGOING  
Disch Cleanup Status Date: 03-16-2017  
SRC Action Type: -  
SRC Submit Date: Not reported  
SRC Review Date: Not reported  
SRC Completion Status: -  
SRC Issue Date: Not reported  
SRC Comment: Not reported  
Cleanup Work Status: INACTIVE  
Site Mgr: SMITH\_LWS  
Site Mgr End Date: 04-11-2018  
Tank Office: PCTM5 - Team 5  
SR Task ID: Not reported  
SR Cleanup Responsible: -  
SR Funding Eligibility Type: -  
SR Actual Cost: Not reported  
SR Completion Date: Not reported  
SR Payment Date: Not reported  
SR Oral Date: Not reported  
SR Written Date: Not reported  
SR Soil Removal: Not reported  
SR Free Product Removal: Not reported  
SR Soil Tonnage Removed: Not reported  
SR Soil Treatment: Not reported  
SR Other Treatment: Not reported  
SR Alternate Proc Received Date: Not reported  
SR Alternate Procedure Status: Not reported  
SR Alternate Procedure Status Date: Not reported  
SR Alternate Procedure Comments: Not reported  
SA Task ID: 93806  
SA Cleanup Responsible: -  
SA Funding Eligibility Type: -  
SA Actual Cost: Not reported  
SA Completion Date: Not reported  
SA Payment Date: Not reported  
RAP Task ID: Not reported  
RAP Cleanup Responsible ID: -  
RAP Funding Eligibility Type: -  
RAP Actual Cost: Not reported  
RAP Completion Date: Not reported  
RAP Payment Date: Not reported  
RAP Last Order Approved: Not reported  
RA Task ID: Not reported

Map ID  
Direction  
Distance  
Elevation

MAP FINDINGS

Site

Database(s)

EDR ID Number  
EPA ID Number

**AIR DROME TIRE (Continued)**

**U001354064**

RA Cleanup Responsible: -  
RA Funding Eligibility Type: -  
RA Years to Complete: Not reported  
RA Actual Cost: Not reported

[Click here for Florida Oculus:](#)

UST:

Facility Id: 8624801  
Facility Status: CLOSED  
Type Description: Fuel user/Non-retail  
Facility Phone: 8132290631  
Region: STATE  
Positioning Method: UNVR  
Lat/Long (dms): 27 57 11 / 82 27 28

Owner:

Owner Id: 11229  
Owner Name: J H WILLIAMS OIL CO INC  
Owner Address: PO BOX 439  
Owner Address 2: ATTN: ACCOUNTS PAYABLE  
Owner City,St,Zip: TAMPA, FL 33601  
Owner Contact: ACCOUNTS PAYABLE  
Owner Phone: 8139178358

Tank Info:

Name: AIR DROME TIRE  
Address: 612 E CASS ST  
Tank Id: 1  
Status: Removed  
Status Date: Not reported  
Install Date: 6/1/1964  
Substance: Z  
Content Description: Other Non Regulated  
Gallons: 1000  
Vessel Indicator: TANK  
Tank Location: UNDERGROUND  
DEP Contractor: P

[Click here for Florida Oculus:](#)

CLEANUP SITES:

DEP Cleanup Site Key: 58717016  
Source Database Name: Storage Tank Contamination Monitoring  
Source Database Id: 8624801  
CPAC Program Area Id: TK  
CLLC Cleanup Category Key: PETRO  
RSC2 Remediation Status Key: PENDING  
Data Load Date: 05/28/2019  
OC3 Office Id: SWD  
Physical Address Line 2: Not reported  
OIC Object Of Interest Id: FACIL  
PC2 Proximity Id: VICIN  
Calc Coordinates Accuracy Level Id: 4  
CMC2 Coordinate Method Id: Digital Aerial Photography With Ground Control

Map ID  
Direction  
Distance  
Elevation

MAP FINDINGS

Site

Database(s)

EDR ID Number  
EPA ID Number

**AIR DROME TIRE (Continued)**

**U001354064**

DC4 Datum Id: High Accuracy Reference Network  
VSC1 Verification Status: REVIEWED  
Collect Username: BERNHARD\_K  
Collect Date: 03/08/2006  
Collect Affiliation: DEPARTMENT OF ENVIRONMENTAL PROTECTION  
Map Source: 1999 doqs  
Map Source Scale: 5000  
Interpolation Scale: Not reported  
Verifier Username: BERNHARD\_K  
Verifier Affiliation: DEPARTMENT OF ENVIRONMENTAL PROTECTION  
Verification Date: 03/08/2006  
Verified Coordinate Method Id: Digital Aerial Photography With Ground Control  
Source Database Name Code: STCM  
CMC2 Coordinate Method ID Code: DPHO  
DC4 Datum ID Code: HARN  
Verified Coordinate Method ID Code: DPHO  
Comments: Not reported  
Latitude/Longitude (deg/min/sec): 27 57 10.1753 / 82 27 24.4115

**DWM CONTAM:**

Program Site Id: 8624801  
Lat DD: 27  
Lat MM: 57  
Lat SS: 10.1753  
Long DD: 82  
Long MM: 27  
Long SS: 24.4115  
Office/ District: SWD  
Program Area: Storage Tanks  
Offsite Contamination: Not reported  
Project Manager: Not reported  
Priority Score: 10  
Datum: 0  
Method: UNVR  
Facility Status: CLOSED  
Feature: Not reported  
Section: Not reported  
Township: Not reported  
Range: Not reported  
Staff Assigned: Not reported  
Priority (Y/N): Not reported

**474 CANTERBURY TOWER**  
**ESE 3501 BAYSHORE BLVD**  
**1/4-1/2 TAMPA, FL 33629**  
**0.392 mi.**  
**2070 ft.**

**FL LUST U001356413**  
**FL UST N/A**  
**FL ASBESTOS**

**Actual:** LUST:  
**7 ft.** Region: STATE  
**Focus Map:** Facility Id: 9201260  
**9** Facility Status: CLOSED  
Facility Type: C - Fuel user/Non-retail  
Facility Phone: (813)837-1083  
Facility Cleanup Rank: Not reported  
District: Southwest District  
Lat/Long (dms): 27 54 39.46 / 82 29 27.8

Map ID  
Direction  
Distance  
Elevation

MAP FINDINGS

Site

Database(s)

EDR ID Number  
EPA ID Number

**CANTERBURY TOWER (Continued)**

**U001356413**

Section: Not reported  
Township: Not reported  
Range: Not reported  
Feature: Not reported  
Method: UNVR  
Datum: 0  
Score: Not reported  
Score Effective Date: Not reported  
Score When Ranked: Not reported  
Operator: DR FLOYD M MYERS  
Name Update: Not reported  
Address Update: Not reported

**Petroleum Cleanup PCT Facility Score:**

Facility Cleanup Status: CMPL - COMPLETED  
Contact: DR FLOYD M MYERS  
Contact Company: CANTERBURY TOWER  
Contact Address: 3501 BAYSHORE BLVD  
Contact City/State/Zip: TAMPA, FL 33629  
Phone: (813)837-1083  
Bad Address Ind: N  
State: FL  
Zip: 33629, 8933  
Score: Not reported  
Score Effective Date: Not reported  
Related Party ID: 25708  
Primary RP Role: ACCOUNT OWNER  
RP Begin Date: 1992-05-21  
RP Zip: 8933  
RP Extension: Not reported

**Discharge Cleanup Summary:**

Discharge Date: 1/15/1992  
PCT Discharge Combined: Not reported  
Cleanup Required: R - CLEANUP REQUIRED  
Discharge Cleanup Status: NFA - NFA COMPLETE  
Disch Cleanup Status Date: 5/10/1993  
Cleanup Work Status: COMPLETED  
Information Source: D - DISCHARGE NOTIFICATION  
Other Source Description: Not reported  
Eligibility Indicator: I - INELIGIBLE  
Site Manager: MCKELVEY\_M  
Site Mgr End Date: 3/11/1999  
Tank Office: PCLP29 - HILLSBOROUGH ENVIRONMENTAL PROTECTION COMMISSION

**Contaminated Media:**

Discharge Date: 1/15/1992  
Pct Discharge Combined With: Not reported  
Cleanup Required: R - CLEANUP REQUIRED  
Discharge Cleanup Status: NFA - NFA COMPLETE  
Disch Cleanup Status Date: 5/10/1993  
Cleanup Work Status: COMPLETED  
Information Source: D - DISCHARGE NOTIFICATION  
Other Source Description: Not reported  
Elig Indicator: I - INELIGIBLE  
Site Manager: MCKELVEY\_M  
Site Mgr End Date: 3/11/1999  
Tank Office: PCLP29 - HILLSBOROUGH ENVIRONM

Map ID  
Direction  
Distance  
Elevation

MAP FINDINGS

Site

Database(s)

EDR ID Number  
EPA ID Number

**CANTERBURY TOWER (Continued)**

**U001356413**

Contaminated Drinking Wells: 0  
Contaminated Monitoring Well: No  
Contaminated Soil: No  
Contaminated Surface Water: Yes  
Contaminated Ground Water: No  
Pollutant: M - Fuel Oil - Onsite Heat  
Pollutant Other Description: Not reported  
Gallons Discharged: Not reported

Task Information:  
District: SWD  
Facility ID: 9201260  
Facility Status: CLOSED  
Facility Type: C - Fuel user/Non-retail -  
County: HILLSBOROUGH  
County ID: 29  
Cleanup Eligibility Status: I  
Source Effective Date: 05-10-1993  
Discharge Date: 01-15-1992  
Cleanup Required: R - CLEANUP REQUIRED  
Discharge Cleanup Status: NFA - NFA COMPLETE  
Disch Cleanup Status Date: 05-10-1993  
SRC Action Type: NFA - NO FURTHER ACTION  
SRC Submit Date: 11-20-1992  
SRC Review Date: 04-26-1993  
SRC Completion Status: A - APPROVED  
SRC Issue Date: 05-10-1993  
SRC Comment: Not reported  
Cleanup Work Status: COMPLETED  
Site Mgr: MCKELVEY\_M  
Site Mgr End Date: 03-11-1999  
Tank Office: PCLP29 - Hillsborough County  
SR Task ID: Not reported  
SR Cleanup Responsible: -  
SR Funding Eligibility Type: -  
SR Actual Cost: Not reported  
SR Completion Date: Not reported  
SR Payment Date: Not reported  
SR Oral Date: Not reported  
SR Written Date: Not reported  
SR Soil Removal: Not reported  
SR Free Product Removal: Not reported  
SR Soil Tonnage Removed: Not reported  
SR Soil Treatment: Not reported  
SR Other Treatment: Not reported  
SR Alternate Proc Received Date: Not reported  
SR Alternate Procedure Status: Not reported  
SR Alternate Procedure Status Date: Not reported  
SR Alternate Procedure Comments: Not reported  
SA Task ID: 46478  
SA Cleanup Responsible: -  
SA Funding Eligibility Type: -  
SA Actual Cost: Not reported  
SA Completion Date: 04-22-1993  
SA Payment Date: Not reported  
RAP Task ID: 46479  
RAP Cleanup Responsible ID: NA - NOT APPLICABLE  
RAP Funding Eligibility Type: -

Map ID  
Direction  
Distance  
Elevation

MAP FINDINGS

Site

Database(s)

EDR ID Number  
EPA ID Number

**CANTERBURY TOWER (Continued)**

**U001356413**

RAP Actual Cost: Not reported  
RAP Completion Date: Not reported  
RAP Payment Date: Not reported  
RAP Last Order Approved: Not reported  
RA Task ID: 46480  
RA Cleanup Responsible: NA - NOT APPLICABLE  
RA Funding Eligibility Type: -  
RA Years to Complete: Not reported  
RA Actual Cost: Not reported

[Click here for Florida Oculus:](#)

UST:

Facility Id: 9201260  
Facility Status: CLOSED  
Type Description: Fuel user/Non-retail  
Facility Phone: 8138371083  
Region: STATE  
Positioning Method: UNVR  
Lat/Long (dms): 27 54 40 / 82 29 28

Owner:

Owner Id: 25708  
Owner Name: CANTERBURY TOWER  
Owner Address: 3501 BAYSHORE BLVD  
Owner Address 2: Not reported  
Owner City,St,Zip: TAMPA, FL 33629  
Owner Contact: DR FLOYD M MYERS  
Owner Phone: 8138371083

Tank Info:

Name: CANTERBURY TOWER  
Address: 3501 BAYSHORE BLVD  
Tank Id: 1  
Status: Removed  
Status Date: 1/31/1992  
Install Date: 7/1/1978  
Substance: Diesel-generator,pump  
Content Description: Generator/Pump Diesel  
Gallons: 300  
Vessel Indicator: TANK  
Tank Location: UNDERGROUND  
DEP Contractor: P

Name: CANTERBURY TOWER  
Address: 3501 BAYSHORE BLVD  
Tank Id: 2  
Status: Removed  
Status Date: 4/30/1992  
Install Date: 7/1/1978  
Substance: Diesel-generator,pump  
Content Description: Generator/Pump Diesel  
Gallons: 300  
Vessel Indicator: TANK  
Tank Location: UNDERGROUND  
DEP Contractor: P

Map ID  
Direction  
Distance  
Elevation

MAP FINDINGS

Site

Database(s)

EDR ID Number  
EPA ID Number

**CANTERBURY TOWER (Continued)**

**U001356413**

[Click here for Florida Oculus:](#)

**ASBESTOS:**

Facility ID:	AS0574673
Notification ID:	90161
Notification Type:	REVISED
Project Type:	RENOVATION
Notification Status:	REVIEWED
Site Name:	BEAUTY SALON
Ordered Demolition?:	N
Annual Notification:	Not reported
Owner Name:	CANTERBURY TOWERS
Contractor Name:	JES ABATEMENT INC
Start Date:	11/21/2016
Finish Date:	11/23/2016
Cementitious RACM:	Not reported
Cementitious SF:	Not reported
Floor RACM:	Not reported
Floor SF:	Not reported
Pipe RACM:	Not reported
Pipe SF:	Not reported
CF RACM:	Not reported
Roof RACM:	Not reported
Roof SF:	Not reported
Surface Mat RACM:	Not reported
Surface Mat SF:	Not reported
Waste Disposal Site:	ENTERPRISE LF & RECYC (FKA SID LARKIN & SON, INC.)
Waste Disposal Address:	41111 ENTERPRISE ROAD
Waste Disposal City:	DADE CITY
Waste Disposal State:	FL
Waste Disposal Zip:	33525
Transporter Name:	Not reported
Contractor is Transporter:	Y
Waste Disp ID:	87895
Waste Disp Source:	W
Transporter Address:	Not reported
Transporter City:	Not reported
Transporter State:	FL
Transporter Zip:	Not reported
Date Receive:	Not reported
Facility ID:	AS05711264
Notification ID:	100151
Notification Type:	ORIGINAL
Project Type:	RENOVATION
Notification Status:	REVIEWED
Site Name:	PIANO ROOM
Ordered Demolition?:	Not reported
Annual Notification:	Not reported
Owner Name:	CANTERBURY TOWERS, INC.
Contractor Name:	EE&G CONSTRUCTION AND ELECTRICAL
Start Date:	12/20/2018
Finish Date:	12/24/2018
Cementitious RACM:	Not reported
Cementitious SF:	0
Floor RACM:	Not reported



Map ID  
 Direction  
 Distance  
 Elevation

MAP FINDINGS

Site

Database(s)

EDR ID Number  
 EPA ID Number

**CANTERBURY TOWER (Continued)**

**U001356413**

Floor SF: 0  
 Pipe RACM: Not reported  
 Pipe SF: 0  
 CF RACM: Not reported  
 Roof RACM: Not reported  
 Roof SF: 0  
 Surface Mat RACM: Not reported  
 Surface Mat SF: 500  
 Waste Disposal Site: ENTERPRISE LF & RECYC (FKA SID LARKIN & SON, INC.)  
 Waste Disposal Address: 41111 ENTERPRISE ROAD  
 Waste Disposal City: DADE CITY  
 Waste Disposal State: FL  
 Waste Disposal Zip: 33525  
 Transporter Name: Not reported  
 Contractor is Transporter: Y  
 Waste Disp ID: 87895  
 Waste Disp Source: W  
 Transporter Address: Not reported  
 Transporter City: Not reported  
 Transporter State: Not reported  
 Transporter Zip: Not reported  
 Date Receive: 12/06/2018

**DH475 12TH STREET MAINTENANCE YARD**  
**NE 12TH ST**  
**1/4-1/2 TAMPA, FL 33602**  
**0.393 mi.**  
**2074 ft. Site 6 of 6 in cluster DH**

**FL VCP S112224973**  
**FL RESP PARTY N/A**

**Actual:** VCP:  
**9 ft.** Name: 12TH STREET MAINTENANCE YARD  
**Focus Map:** Address: 12TH ST  
**3** City,State,Zip: TAMPA, FL 33602  
 System: BF  
 System Id: BF290304001  
 Status: CLOSED  
 Activity Code: Brownfield Site Rehabilitation Agreement  
 Comet Site Id: 170685  
 Lat/Long (dms): 27 57 9.6925 / 82 26 47.3334  
 Open Date: 12/05/1997  
 Datum: WGS84  
 Object of Interest: CAP\_RAP SITE  
 Proximity: CENTR  
 Accuracy: 3  
 Verification Method: DPHO  
 Verification Date: 05/29/2009  
 Collection Method: DPHO

**RESP PARTY:**  
 District: Southwest District  
 Site Id: 170685  
 Project Id: 238890  
 Site Status: CLOSED  
 Project Manager: SEGO\_JR  
 OGC Case Number: Not reported  
 Initial Date Received: 12/05/1997  
 Contaminants: Solvents, Metals

Map ID  
 Direction  
 Distance  
 Elevation

MAP FINDINGS

Site

Database(s)

EDR ID Number  
 EPA ID Number

**12TH STREET MAINTENANCE YARD (Continued)**

**S112224973**

Offsite Cont Impact: Y  
 Priority Score: Not reported  
 Datum: WGS84  
 Method ID: DPHO  
 Feature: Not reported  
 Object Of Interest: CAP\_RAP SITE  
 Proximity To Object: CENTR  
 Collect Username: SEGO\_JR  
 Collect Affiliation: Florida Department of Environmental Protection  
 Collect Program Id: CL  
 Collect Date: 05/29/2009  
 Map Series Used: 2004\_DOQQ  
 Map Source Scale: 6999  
 Interpolation Scale: 6999  
 Coordinate Accuracy Id: 3  
 Verify Method Id: DPHO  
 Verifier Username: SEGO\_JR  
 Verifier Affiliation: FL DEPARTMENT OF ENVIRONMENTAL PROTECTION  
 Verifying Program Id: CL  
 Verification Date: 05/29/2009  
 Decode for District: Southwest District  
 Decode for Datum: Geodetic Survey of 1984  
 Decode for Method: Digital Aerial Photography With Ground Control  
 Decode for Off Site COC: Yes, there is documentation that contamination above applicable standards or criteria exists offsite.  
 Decode for V\_Method: Digital Aerial Photography With Ground Control  
 Latitude/Longitude (deg/min/sec): 27 57 9.69250000 / 82 26 47.3333999

**DJ476 NEWPORT PROPERTY**  
**North 515 N NEWPORT AVE**  
**1/4-1/2 TAMPA, FL 33606**  
**0.395 mi.**  
**2083 ft. Site 1 of 2 in cluster DJ**

**FL LUST U004194826**  
**FL UST N/A**  
**FL Financial Assurance**

**Actual:** LUST:  
**16 ft.** Region: STATE  
**Focus Map:** Facility Id: 9813529  
**2** Facility Status: CLOSED  
 Facility Type: C - Fuel user/Non-retail  
 Facility Phone: Not reported  
 Facility Cleanup Rank: Not reported  
 District: Southwest District  
 Lat/Long (dms): 27 56 54.24 / 82 28 17.76  
 Section: Not reported  
 Township: Not reported  
 Range: Not reported  
 Feature: Not reported  
 Method: Not reported  
 Datum: Not reported  
 Score: Not reported  
 Score Effective Date: Not reported  
 Score When Ranked: Not reported  
 Operator: LINDA MILLER  
 Name Update: Not reported  
 Address Update: Not reported

Petroleum Cleanup PCT Facility Score:  
 Facility Cleanup Status: CMPL - COMPLETED

Map ID  
Direction  
Distance  
Elevation

MAP FINDINGS

Site

Database(s)

EDR ID Number  
EPA ID Number

**NEWPORT PROPERTY (Continued)**

**U004194826**

Contact: LINDA MILLER  
Contact Company: NEWPORT PROPERTY  
Contact Address: 4409 BLANTYRE PL  
Contact City/State/Zip: VALRICO, FL 33596  
Phone: Not reported  
Bad Address Ind: N  
State: FL  
Zip: 33606  
Score: Not reported  
Score Effective Date: Not reported  
Related Party ID: 68793  
Primary RP Role: ACCOUNT OWNER  
RP Begin Date: 2013-01-23  
RP Zip: Not reported  
RP Extension: Not reported

Discharge Cleanup Summary:  
Discharge Date: 2/27/2013  
PCT Discharge Combined: Not reported  
Cleanup Required: R - CLEANUP REQUIRED  
Discharge Cleanup Status: NFA - NFA COMPLETE  
Disch Cleanup Status Date: 8/13/2013  
Cleanup Work Status: COMPLETED  
Information Source: C - CLOSURE REPORT  
Other Source Description: Not reported  
Eligibility Indicator: I - INELIGIBLE  
Site Manager: KOECHLEIN\_H  
Site Mgr End Date: 6/30/2013  
Tank Office: PCLP29 - HILLSBOROUGH ENVIRONMENTAL PROTECTION COMMISSION

Contaminated Media:  
Discharge Date: 2/27/2013  
Pct Discharge Combined With: Not reported  
Cleanup Required: R - CLEANUP REQUIRED  
Discharge Cleanup Status: NFA - NFA COMPLETE  
Disch Cleanup Status Date: 8/13/2013  
Cleanup Work Status: COMPLETED  
Information Source: C - CLOSURE REPORT  
Other Source Description: Not reported  
Elig Indicator: I - INELIGIBLE  
Site Manager: KOECHLEIN\_H  
Site Mgr End Date: 6/30/2013  
Tank Office: PCLP29 - HILLSBOROUGH ENVIRONM

Contaminated Drinking Wells: Not reported  
Contaminated Monitoring Well: No  
Contaminated Soil: No  
Contaminated Surface Water: No  
Contaminated Ground Water: Yes  
Pollutant: Y - Unknown/Not Reported  
Pollutant Other Description: Not reported  
Gallons Discharged: Not reported

Task Information:  
District: SWD  
Facility ID: 9813529  
Facility Status: CLOSED  
Facility Type: C - Fuel user/Non-retail -  
County: HILLSBOROUGH

Map ID  
Direction  
Distance  
Elevation

MAP FINDINGS

Site

Database(s)

EDR ID Number  
EPA ID Number

**NEWPORT PROPERTY (Continued)**

**U004194826**

County ID: 29  
Cleanup Eligibility Status: I  
Source Effective Date: 06-30-2013  
Discharge Date: 02-27-2013  
Cleanup Required: R - CLEANUP REQUIRED  
Discharge Cleanup Status: NFA - NFA COMPLETE  
Disch Cleanup Status Date: 08-13-2013  
SRC Action Type: NFA - NO FURTHER ACTION  
SRC Submit Date: 06-20-2013  
SRC Review Date: 06-27-2013  
SRC Completion Status: A - APPROVED  
SRC Issue Date: 08-13-2013  
SRC Comment: Not reported  
Cleanup Work Status: COMPLETED  
Site Mgr: KOECHLEIN\_H  
Site Mgr End Date: 06-30-2013  
Tank Office: PCLP29 - Hillsborough County  
SR Task ID: Not reported  
SR Cleanup Responsible: -  
SR Funding Eligibility Type: -  
SR Actual Cost: Not reported  
SR Completion Date: Not reported  
SR Payment Date: Not reported  
SR Oral Date: Not reported  
SR Written Date: Not reported  
SR Soil Removal: Not reported  
SR Free Product Removal: Not reported  
SR Soil Tonnage Removed: Not reported  
SR Soil Treatment: Not reported  
SR Other Treatment: Not reported  
SR Alternate Proc Received Date: Not reported  
SR Alternate Procedure Status: Not reported  
SR Alternate Procedure Status Date: Not reported  
SR Alternate Procedure Comments: Not reported  
SA Task ID: Not reported  
SA Cleanup Responsible: -  
SA Funding Eligibility Type: -  
SA Actual Cost: Not reported  
SA Completion Date: Not reported  
SA Payment Date: Not reported  
RAP Task ID: Not reported  
RAP Cleanup Responsible ID: -  
RAP Funding Eligibility Type: -  
RAP Actual Cost: Not reported  
RAP Completion Date: Not reported  
RAP Payment Date: Not reported  
RAP Last Order Approved: Not reported  
RA Task ID: 90338  
RA Cleanup Responsible: -  
RA Funding Eligibility Type: -  
RA Years to Complete: 0  
RA Actual Cost: Not reported

[Click here for Florida Oculus:](#)

UST:

Facility Id: 9813529

Map ID  
Direction  
Distance  
Elevation

MAP FINDINGS

Site

Database(s)

EDR ID Number  
EPA ID Number

**NEWPORT PROPERTY (Continued)**

**U004194826**

Facility Status: CLOSED  
Type Description: Fuel user/Non-retail  
Facility Phone: Not reported  
Region: STATE  
Positioning Method: Not reported  
Lat/Long (dms): Not reported

Owner:  
Owner Id: 68793  
Owner Name: NEWPORT PROPERTY  
Owner Address: 4409 BLANTYRE PL  
Owner Address 2: ATTN: LINDA MILLER  
Owner City,St,Zip: VALRICO, FL 33596  
Owner Contact: LINDA MILLER  
Owner Phone: Not reported

Tank Info:  
Name: NEWPORT PROPERTY  
Address: 515 N NEWPORT AVE  
Tank Id: 1  
Status: Removed  
Status Date: 1/23/2013  
Install Date: Not reported  
Substance: Unknown/Not reported  
Content Description: Unknown/Not Reported  
Gallons: 10000  
Vessel Indicator: TANK  
Tank Location: UNDERGROUND  
DEP Contractor: P

Name: NEWPORT PROPERTY  
Address: 515 N NEWPORT AVE  
Tank Id: 2  
Status: Removed  
Status Date: 1/23/2013  
Install Date: Not reported  
Substance: Waste oil  
Content Description: Waste Oil  
Gallons: 750  
Vessel Indicator: TANK  
Tank Location: UNDERGROUND  
DEP Contractor: P

Name: NEWPORT PROPERTY  
Address: 515 N NEWPORT AVE  
Tank Id: 3  
Status: Removed  
Status Date: 1/23/2013  
Install Date: Not reported  
Substance: Unknown/Not reported  
Content Description: Unknown/Not Reported  
Gallons: 20000  
Vessel Indicator: TANK  
Tank Location: UNDERGROUND  
DEP Contractor: P

Map ID  
 Direction  
 Distance  
 Elevation

MAP FINDINGS

Site

Database(s)

EDR ID Number  
 EPA ID Number

**NEWPORT PROPERTY (Continued)**

**U004194826**

Click here for Florida Oculus:

**FL Financial Assurance 3:**

Region: 3  
 Facility ID: 9813529  
 Facility Phone: Not reported  
 Facility Status: CLOSED  
 Facility Type: C  
 Type Description: Fuel user/Non-retail  
 DEP CO: P  
 Financial Responsibility: NONE  
 Insurance Company: Not reported  
 Effective Date: Not reported  
 Expire Date: Not reported  
 Owner ID: 68793  
 Owner Name: NEWPORT PROPERTY  
 Owner Address: 4409 BLANTYRE PL  
 Owner Address2: ATTN: LINDA MILLER  
 Owner City,St,Zip: VALRICO, FL 33596  
 Contact: LINDA MILLER  
 Resp Party Phone: Not reported

**DE477**  
**SSE**  
**1/4-1/2**  
**0.399 mi.**  
**2108 ft.**

**TAMPA CITY-DPW FLEET MAINT-FIRE #15**  
**4919 S HIMES AVE**  
**TAMPA, FL 33611**  
**Site 2 of 2 in cluster DE**

**FL LUST** **U001354373**  
**FL UST** **N/A**  
**FL AST**  
**FL Financial Assurance**

**Actual:**  
**12 ft.**

**LUST:**  
 Region: STATE  
 Facility Id: 8625136  
 Facility Status: CLOSED  
 Facility Type: H - Local Government  
 Facility Phone: (813)225-5729  
 Facility Cleanup Rank: Not reported  
 District: Southwest District  
 Lat/Long (dms): 27 53 34.2 / 82 30 7.98  
 Section: 10  
 Township: 30S  
 Range: 18E  
 Feature: Not reported  
 Method: ADDM  
 Datum: 0  
 Score: Not reported  
 Score Effective Date: Not reported  
 Score When Ranked: Not reported  
 Operator: TAMPA, CITY-FIRE DEPT.  
 Name Update: 2005-05-27 00:00:00  
 Address Update: Not reported

**Focus Map:**  
**12**

**Petroleum Cleanup PCT Facility Score:**  
 Facility Cleanup Status: CMPL - COMPLETED  
 Contact: FRANK PFISTER  
 Contact Company: TAMPA FIRE RESCUE  
 Contact Address: 808 E ZACK ST  
 Contact City/State/Zip: TAMPA, FL 33602  
 Phone: (813)274-7528

Map ID  
Direction  
Distance  
Elevation

MAP FINDINGS

Site

Database(s)

EDR ID Number  
EPA ID Number

**TAMPA CITY-DPW FLEET MAINT-FIRE #15 (Continued)**

**U001354373**

Bad Address Ind: N  
State: FL  
Zip: 33611, 3619  
Score: Not reported  
Score Effective Date: Not reported  
Related Party ID: 21536  
Primary RP Role: ACCOUNT OWNER  
RP Begin Date: 1986-05-09  
RP Zip: 5223  
RP Extension: Not reported

**Discharge Cleanup Summary:**

Discharge Date: 3/20/1991  
PCT Discharge Combined: Not reported  
Cleanup Required: R - CLEANUP REQUIRED  
Discharge Cleanup Status: NFA - NFA COMPLETE  
Disch Cleanup Status Date: 9/1/1992  
Cleanup Work Status: COMPLETED  
Information Source: D - DISCHARGE NOTIFICATION  
Other Source Description: Not reported  
Eligibility Indicator: I - INELIGIBLE  
Site Manager: Not reported  
Site Mgr End Date: Not reported  
Tank Office: -

**Task Information:**

District: SWD  
Facility ID: 8625136  
Facility Status: CLOSED  
Facility Type: H - Local Government -  
County: HILLSBOROUGH  
County ID: 29  
Cleanup Eligibility Status: I  
Source Effective Date: 09-01-1992  
Discharge Date: 03-20-1991  
Cleanup Required: R - CLEANUP REQUIRED  
Discharge Cleanup Status: NFA - NFA COMPLETE  
Disch Cleanup Status Date: 09-01-1992  
SRC Action Type: NFA - NO FURTHER ACTION  
SRC Submit Date: 06-30-1992  
SRC Review Date: 09-01-1992  
SRC Completion Status: A - APPROVED  
SRC Issue Date: 09-01-1992  
SRC Comment: Not reported  
Cleanup Work Status: COMPLETED  
Site Mgr: Not reported  
Site Mgr End Date: Not reported  
Tank Office: -  
SR Task ID: 46822  
SR Cleanup Responsible: RP - RESPONSIBLE PARTY  
SR Funding Eligibility Type: -  
SR Actual Cost: Not reported  
SR Completion Date: Not reported  
SR Payment Date: Not reported  
SR Oral Date: Not reported  
SR Written Date: Not reported  
SR Soil Removal: Not reported

Map ID  
Direction  
Distance  
Elevation

MAP FINDINGS

Site

Database(s)

EDR ID Number  
EPA ID Number

**TAMPA CITY-DPW FLEET MAINT-FIRE #15 (Continued)**

**U001354373**

SR Free Product Removal: Not reported  
SR Soil Tonnage Removed: Not reported  
SR Soil Treatment: Not reported  
SR Other Treatment: Not reported  
SR Alternate Proc Received Date: Not reported  
SR Alternate Procedure Status: Not reported  
SR Alternate Procedure Status Date: Not reported  
SR Alternate Procedure Comments: Not reported  
SA Task ID: 46823  
SA Cleanup Responsible: RP - RESPONSIBLE PARTY  
SA Funding Eligibility Type: -  
SA Actual Cost: Not reported  
SA Completion Date: 08-13-1992  
SA Payment Date: Not reported  
RAP Task ID: 46824  
RAP Cleanup Responsible ID: NA - NOT APPLICABLE  
RAP Funding Eligibility Type: -  
RAP Actual Cost: Not reported  
RAP Completion Date: Not reported  
RAP Payment Date: Not reported  
RAP Last Order Approved: Not reported  
RA Task ID: 46825  
RA Cleanup Responsible: NA - NOT APPLICABLE  
RA Funding Eligibility Type: -  
RA Years to Complete: Not reported  
RA Actual Cost: Not reported

Click here for Florida Oculus:

UST:

Facility Id: 8625136  
Facility Status: CLOSED  
Type Description: Local Government  
Facility Phone: 8132255729  
Region: STATE  
Positioning Method: ADDM  
Lat/Long (dms): 27 53 36.1018 / 82 30 8.053

Owner:

Owner Id: 21536  
Owner Name: TAMPA FIRE RESCUE  
Owner Address: 808 E ZACK ST  
Owner Address 2: ATTN: FRANK PFISTER  
Owner City,St,Zip: TAMPA, FL 33602  
Owner Contact: FRANK PFISTER  
Owner Phone: 8132747528

Tank Info:

Name: TAMPA CITY-DPW FLEET MAINT-FIRE #15  
Address: 4919 S HIMES AVE  
Tank Id: 1  
Status: Removed  
Status Date: 10/31/1990  
Install Date: Not reported  
Substance: Vehicular diesel  
Content Description: Vehicular Diesel  
Gallons: 1000



Map ID  
Direction  
Distance  
Elevation

MAP FINDINGS

Site

Database(s)

EDR ID Number  
EPA ID Number

**TAMPA CITY-DPW FLEET MAINT-FIRE #15 (Continued)**

**U001354373**

Vessel Indicator: TANK  
Tank Location: UNDERGROUND  
DEP Contractor: P  
  
Name: TAMPA CITY-DPW FLEET MAINT-FIRE #15  
Address: 4919 S HIMES AVE  
Tank Id: 2  
Status: Removed  
Status Date: 10/31/1990  
Install Date: Not reported  
Substance: Unleaded gas  
Content Description: Unleaded Gas  
Gallons: 1000  
Vessel Indicator: TANK  
Tank Location: UNDERGROUND  
DEP Contractor: P

[Click here for Florida Oculus:](#)

**AST:**

Name: TAMPA CITY-FIRE STATION #15  
Address: 4919 S HIMES AVE  
Facility ID: 9103396  
Facility Status: OPEN  
Type Description: Local Government  
Facility Phone: 8132747011  
DEP Contractor Own: P  
Region: STATE  
Positioning Method: AGPS  
Lat/Long (dms): 27 59 8 / 82 24 43

**Owner:**

Owner Id: 21543  
Owner Name: TAMPA CITY FIRE DEPT  
Owner Address: 808 E ZACK ST  
Owner Address 2: ATTN: FRANK PFISTER  
Owner City,St,Zip: TAMPA, FL 33602  
Owner Contact: FRANK PFISTER  
Owner Phone: 8132747528

Tank Id: 1  
Status: In service  
Status Date: Not reported  
Install Date: 9/1/1991  
Substance: Vehicular diesel  
Content Description: Vehicular Diesel  
Gallons: 1000  
Tank Location: ABOVEGROUND

**Construction:**

Tank Id: 1  
Construction Category: Primary Construction  
Construction Description: Steel

Tank Id: 1

Map ID  
Direction  
Distance  
Elevation

MAP FINDINGS

Site

Database(s)

EDR ID Number  
EPA ID Number

**TAMPA CITY-DPW FLEET MAINT-FIRE #15 (Continued)**

**U001354373**

Construction Category: Secondary Containment  
Construction Description: Double wall

Tank Id: 1  
Construction Category: Overfill/Spill  
Construction Description: Spill containment bucket

Tank Id: 1  
Construction Category: Overfill/Spill  
Construction Description: Tight fill

Tank Id: 1  
Construction Category: Primary Construction  
Construction Description: Concrete

Tank Id: 1  
Construction Category: Secondary Containment  
Construction Description: Double wall - tank jacket

Monitoring:  
Tank ID: 1  
Monitoring Description: Monitor dbl wall tank space

Tank ID: 1  
Monitoring Description: Visual inspection of ASTs

Piping:  
Tank ID: 1  
Piping Category: Miscellaneous Attributes  
Piping Description: Abv, no soil contact

Tank ID: 1  
Piping Category: Primary Construction  
Piping Description: Steel/galvanized metal

Tank ID: 1  
Piping Category: Miscellaneous Attributes  
Piping Description: Suction piping system

[Click here for Florida Oculus:](#)

**FL Financial Assurance 3:**

Region: 3  
Facility ID: 9103396  
Facility Phone: 8132747011  
Facility Status: OPEN  
Facility Type: H  
Type Description: Local Government  
DEP CO: C  
Financial Responsibility: SELF-INSURANCE - LETTER FROM CHIEF FINANCIAL OFFIC  
Insurance Company: Not reported  
Effective Date: 01/31/2008  
Expire Date: 01/31/2009  
Owner ID: 21543  
Owner Name: TAMPA CITY FIRE DEPT

Map ID  
Direction  
Distance  
Elevation

MAP FINDINGS

Site

Database(s)

EDR ID Number  
EPA ID Number

**TAMPA CITY-DPW FLEET MAINT-FIRE #15 (Continued)**

**U001354373**

Owner Address: 808 E ZACK ST  
Owner Address2: ATTN: FRANK PFISTER  
Owner City,St,Zip: TAMPA, FL 33602  
Contact: FRANK PFISTER  
Resp Party Phone: 8132747528

Region: 3  
Facility ID: 9103396  
Facility Phone: 8132747011  
Facility Status: OPEN  
Facility Type: H  
Type Description: Local Government  
DEP CO: C  
Financial Responsibility: SELF-INSURANCE - LETTER FROM CHIEF FINANCIAL OFFIC  
Insurance Company: Not reported  
Effective Date: 04/15/2009  
Expire Date: 04/15/2010  
Owner ID: 21543  
Owner Name: TAMPA CITY FIRE DEPT  
Owner Address: 808 E ZACK ST  
Owner Address2: ATTN: FRANK PFISTER  
Owner City,St,Zip: TAMPA, FL 33602  
Contact: FRANK PFISTER  
Resp Party Phone: 8132747528

Region: 3  
Facility ID: 9103396  
Facility Phone: 8132747011  
Facility Status: OPEN  
Facility Type: H  
Type Description: Local Government  
DEP CO: C  
Financial Responsibility: SELF-INSURANCE - LETTER FROM CHIEF FINANCIAL OFFIC  
Insurance Company: Not reported  
Effective Date: 04/15/2010  
Expire Date: 04/15/2011  
Owner ID: 21543  
Owner Name: TAMPA CITY FIRE DEPT  
Owner Address: 808 E ZACK ST  
Owner Address2: ATTN: FRANK PFISTER  
Owner City,St,Zip: TAMPA, FL 33602  
Contact: FRANK PFISTER  
Resp Party Phone: 8132747528

Region: 3  
Facility ID: 9103396  
Facility Phone: 8132747011  
Facility Status: OPEN  
Facility Type: H  
Type Description: Local Government  
DEP CO: C  
Financial Responsibility: SELF-INSURANCE - LETTER FROM CHIEF FINANCIAL OFFIC  
Insurance Company: Not reported  
Effective Date: 04/15/2011  
Expire Date: 04/15/2012  
Owner ID: 21543  
Owner Name: TAMPA CITY FIRE DEPT

Map ID  
Direction  
Distance  
Elevation

MAP FINDINGS

Site

Database(s)

EDR ID Number  
EPA ID Number

**TAMPA CITY-DPW FLEET MAINT-FIRE #15 (Continued)**

**U001354373**

Owner Address: 808 E ZACK ST  
Owner Address2: ATTN: FRANK PFISTER  
Owner City,St,Zip: TAMPA, FL 33602  
Contact: FRANK PFISTER  
Resp Party Phone: 8132747528

Region: 3  
Facility ID: 9103396  
Facility Phone: 8132747011  
Facility Status: OPEN  
Facility Type: H  
Type Description: Local Government  
DEP CO: C  
Financial Responsibility: SELF-INSURANCE - LETTER FROM CHIEF FINANCIAL OFFIC  
Insurance Company: Not reported  
Effective Date: 04/15/2014  
Expire Date: 04/15/2015  
Owner ID: 21543  
Owner Name: TAMPA CITY FIRE DEPT  
Owner Address: 808 E ZACK ST  
Owner Address2: ATTN: FRANK PFISTER  
Owner City,St,Zip: TAMPA, FL 33602  
Contact: FRANK PFISTER  
Resp Party Phone: 8132747528

Region: 3  
Facility ID: 9103396  
Facility Phone: 8132747011  
Facility Status: OPEN  
Facility Type: H  
Type Description: Local Government  
DEP CO: C  
Financial Responsibility: SELF-INSURANCE - LETTER FROM CHIEF FINANCIAL OFFIC  
Insurance Company: Not reported  
Effective Date: 04/15/2015  
Expire Date: 04/15/2016  
Owner ID: 21543  
Owner Name: TAMPA CITY FIRE DEPT  
Owner Address: 808 E ZACK ST  
Owner Address2: ATTN: FRANK PFISTER  
Owner City,St,Zip: TAMPA, FL 33602  
Contact: FRANK PFISTER  
Resp Party Phone: 8132747528

Region: 3  
Facility ID: 9103396  
Facility Phone: 8132747011  
Facility Status: OPEN  
Facility Type: H  
Type Description: Local Government  
DEP CO: C  
Financial Responsibility: SELF-INSURANCE - LETTER FROM CHIEF FINANCIAL OFFIC  
Insurance Company: Not reported  
Effective Date: 04/15/2016  
Expire Date: 04/15/2017  
Owner ID: 21543  
Owner Name: TAMPA CITY FIRE DEPT

Map ID  
Direction  
Distance  
Elevation

MAP FINDINGS

Site

Database(s)

EDR ID Number  
EPA ID Number

TAMPA CITY-DPW FLEET MAINT-FIRE #15 (Continued)

U001354373

Owner Address: 808 E ZACK ST  
 Owner Address2: ATTN: FRANK PFISTER  
 Owner City,St,Zip: TAMPA, FL 33602  
 Contact: FRANK PFISTER  
 Resp Party Phone: 8132747528

Region: 3  
 Facility ID: 9103396  
 Facility Phone: 8132747011  
 Facility Status: OPEN  
 Facility Type: H  
 Type Description: Local Government  
 DEP CO: C  
 Financial Responsibility: SELF-INSURANCE - LETTER FROM CHIEF FINANCIAL OFFIC  
 Insurance Company: Not reported  
 Effective Date: 04/15/2017  
 Expire Date: 04/15/2018  
 Owner ID: 21543  
 Owner Name: TAMPA CITY FIRE DEPT  
 Owner Address: 808 E ZACK ST  
 Owner Address2: ATTN: FRANK PFISTER  
 Owner City,St,Zip: TAMPA, FL 33602  
 Contact: FRANK PFISTER  
 Resp Party Phone: 8132747528

Region: 3  
 Facility ID: 9103396  
 Facility Phone: 8132747011  
 Facility Status: OPEN  
 Facility Type: H  
 Type Description: Local Government  
 DEP CO: C  
 Financial Responsibility: SELF-INSURANCE - LETTER FROM CHIEF FINANCIAL OFFIC  
 Insurance Company: Not reported  
 Effective Date: 04/15/2018  
 Expire Date: 04/15/2019  
 Owner ID: 21543  
 Owner Name: TAMPA CITY FIRE DEPT  
 Owner Address: 808 E ZACK ST  
 Owner Address2: ATTN: FRANK PFISTER  
 Owner City,St,Zip: TAMPA, FL 33602  
 Contact: FRANK PFISTER  
 Resp Party Phone: 8132747528

478  
ESE  
1/4-1/2  
0.400 mi.  
2111 ft.

MARATHON-MACDILL #506  
4001 S MACDILL AVE  
TAMPA, FL 33611

FL LUST U004274642  
FL UST N/A  
FL CLEANUP SITES  
FL DWM CONTAM  
FL Financial Assurance

Actual:  
14 ft.  
Focus Map:  
9

LUST:  
Region: STATE  
Facility Id: 8625724  
Facility Status: OPEN  
Facility Type: A - Retail Station  
Facility Phone: (813)681-4279  
Facility Cleanup Rank: 11086  
District: Southwest District

Map ID  
Direction  
Distance  
Elevation

MAP FINDINGS

Site

Database(s)

EDR ID Number  
EPA ID Number

**MARATHON-MACDILL #506 (Continued)**

**U004274642**

Lat/Long (dms): 27 54 22.158 / 82 29 38.2344  
Section: 3  
Township: 30S  
Range: 18E  
Feature: Not reported  
Method: AGPS  
Datum: 0  
Score: 13  
Score Effective Date: 2007-04-16 00:00:00  
Score When Ranked: 9  
Operator: RICK HERWEH  
Name Update: 2017-09-25 00:00:00  
Address Update: 2017-09-25 00:00:00

**Petroleum Cleanup PCT Facility Score:**

Facility Cleanup Status: ONGO - ONGOING  
Contact: BILL MCKNIGHT | RICK HERWEH  
Contact Company: AUTOMATED PETROLEUM & ENERGY CO INC (APEC)  
Contact Address: PO BOX 1110  
Contact City/State/Zip: BRANDON, FL 33509  
Phone: (813)681-4279  
Bad Address Ind: N  
State: FL  
Zip: 33611, 1546  
Score: 13  
Score Effective Date: 2007-04-16 00:00:00  
Related Party ID: 922  
Primary RP Role: ACCOUNT OWNER  
RP Begin Date: 2017-09-25  
RP Zip: 1110  
RP Extension: 211

**Discharge Cleanup Summary:**

Discharge Date: 8/2/1988  
PCT Discharge Combined: Not reported  
Cleanup Required: R - CLEANUP REQUIRED  
Discharge Cleanup Status: RA - RA ONGOING  
Disch Cleanup Status Date: 2/19/1992  
Cleanup Work Status: INACTIVE  
Information Source: E - EDI  
Other Source Description: Not reported  
Eligibility Indicator: E - ELIGIBLE  
Site Manager: SCARBOROUGH\_B  
Site Mgr End Date: Not reported  
Tank Office: PCTM1 - PETROLEUM CLEANUP TEAM 1

**Petroleum Cleanup Program Eligibility:**

Facility ID: 8625724  
Discharge Date: 8/2/1988  
Pct Discharge Combined With: Not reported  
Cleanup Required: R - CLEANUP REQUIRED  
Discharge Cleanup Status: RA - RA ONGOING  
Disch Cleanup Status Date: 2/19/1992  
Cleanup Work Status: INACTIVE  
Information Source: E - EDI  
Other Source Description: Not reported  
Application Received Date: 8/15/1988  
Cleanup Program: E - EARLY DETECTION INCENTIVE

Map ID  
Direction  
Distance  
Elevation

MAP FINDINGS

Site

Database(s)

EDR ID Number  
EPA ID Number

**MARATHON-MACDILL #506 (Continued)**

**U004274642**

Eligibility Status: 7/17/1989  
Elig Status Date: 7/17/1989  
Letter Of Intent Date: 8/15/1988  
Redetermined: No  
Inspection Date: 11/28/1988  
Site Manager: SCARBOROUG\_B  
Site Mgr End Date: Not reported  
Tank Office: PCTM1 - PETROLEUM CLEANUP TEAM 1  
Deductible Amount: Not reported  
Deductible Paid To Date: 0  
Co-Pay Amount: Not reported  
Co-Pay Paid To Date: 0  
Cap Amount: Not reported

Contaminated Media:  
Discharge Date: 8/2/1988  
Pct Discharge Combined With: Not reported  
Cleanup Required: R - CLEANUP REQUIRED  
Discharge Cleanup Status: RA - RA ONGOING  
Disch Cleanup Status Date: 2/19/1992  
Cleanup Work Status: INACTIVE  
Information Source: E - EDI  
Other Source Description: Not reported  
Elig Indicator: E - ELIGIBLE  
Site Manager: SCARBOROUG\_B  
Site Mgr End Date: Not reported  
Tank Office: PCTM1 - PETROLEUM CLEANUP TEAM  
Contaminated Drinking Wells: 0  
Contaminated Monitoring Well: Yes  
Contaminated Soil: Yes  
Contaminated Surface Water: No  
Contaminated Ground Water: Yes  
Pollutant: Z - Other Non Regulated  
Pollutant Other Description: Not reported  
Gallons Discharged: Not reported

Task Information:  
District: SWD  
Facility ID: 8625724  
Facility Status: OPEN  
Facility Type: A - Retail Station -  
County: HILLSBOROUGH  
County ID: 29  
Cleanup Eligibility Status: E  
Source Effective Date: Not reported  
Discharge Date: 08-02-1988  
Cleanup Required: R - CLEANUP REQUIRED  
Discharge Cleanup Status: RA - RA ONGOING  
Disch Cleanup Status Date: 02-19-1992  
SRC Action Type: -  
SRC Submit Date: Not reported  
SRC Review Date: Not reported  
SRC Completion Status: -  
SRC Issue Date: Not reported  
SRC Comment: Not reported  
Cleanup Work Status: INACTIVE  
Site Mgr: SCARBOROUG\_B  
Site Mgr End Date: Not reported

Map ID  
Direction  
Distance  
Elevation

MAP FINDINGS

Site

Database(s)

EDR ID Number  
EPA ID Number

**MARATHON-MACDILL #506 (Continued)**

**U004274642**

Tank Office: PCTM1 - Team 1  
SR Task ID: 48338  
SR Cleanup Responsible: RP - RESPONSIBLE PARTY  
SR Funding Eligibility Type: -  
SR Actual Cost: Not reported  
SR Completion Date: 06-10-1991  
SR Payment Date: Not reported  
SR Oral Date: Not reported  
SR Written Date: Not reported  
SR Soil Removal: Not reported  
SR Free Product Removal: Y  
SR Soil Tonnage Removed: Not reported  
SR Soil Treatment: Not reported  
SR Other Treatment: TRACE AMTS OF FFP  
SR Alternate Proc Received Date: Not reported  
SR Alternate Procedure Status: Not reported  
SR Alternate Procedure Status Date: Not reported  
SR Alternate Procedure Comments: Not reported  
SA Task ID: 48339  
SA Cleanup Responsible: RP - RESPONSIBLE PARTY  
SA Funding Eligibility Type: -  
SA Actual Cost: \$25,393.79  
SA Completion Date: 06-04-1990  
SA Payment Date: 04-20-1992  
RAP Task ID: 48340  
RAP Cleanup Responsible ID: RP - RESPONSIBLE PARTY  
RAP Funding Eligibility Type: -  
RAP Actual Cost: \$24,101.74  
RAP Completion Date: 06-10-1991  
RAP Payment Date: 04-19-1993  
RAP Last Order Approved: 1991-06-10 00:00:00  
RA Task ID: 48341  
RA Cleanup Responsible: RP - RESPONSIBLE PARTY  
RA Funding Eligibility Type: -  
RA Years to Complete: Not reported  
RA Actual Cost: \$93,471.47

Click here for Florida Oculus:

UST:

Facility Id: 8625724  
Facility Status: OPEN  
Type Description: Retail Station  
Facility Phone: 8136814279  
Region: STATE  
Positioning Method: AGPS  
Lat/Long (dms): 27 54 22.158 / 82 29 38.2344

Owner:

Owner Id: 922  
Owner Name: AUTOMATED PETROLEUM & ENERGY CO INC (APEC)  
Owner Address: PO BOX 1110  
Owner Address 2: Not reported  
Owner City,St,Zip: BRANDON, FL 33509  
Owner Contact: BILL MCKNIGHT  
Owner Phone: 8139999999



Map ID  
Direction  
Distance  
Elevation

MAP FINDINGS

Site

Database(s)

EDR ID Number  
EPA ID Number

**MARATHON-MACDILL #506 (Continued)**

**U004274642**

Tank Info:

Name: MARATHON-MACDILL #506  
Address: 4001 S MACDILL AVE  
Tank Id: 1  
Status: Removed  
Status Date: 4/1/1976  
Install Date: 4/1/1976  
Substance: Unleaded gas  
Content Description: Unleaded Gas  
Gallons: 12000  
Vessel Indicator: TANK  
Tank Location: UNDERGROUND  
DEP Contractor: P

Name: MARATHON-MACDILL #506  
Address: 4001 S MACDILL AVE  
Tank Id: 2  
Status: Removed  
Status Date: 4/1/1976  
Install Date: 4/1/1976  
Substance: Unleaded gas  
Content Description: Unleaded Gas  
Gallons: 12000  
Vessel Indicator: TANK  
Tank Location: UNDERGROUND  
DEP Contractor: P

Name: MARATHON-MACDILL #506  
Address: 4001 S MACDILL AVE  
Tank Id: 3  
Status: Removed  
Status Date: 4/1/1976  
Install Date: 4/1/1976  
Substance: Unleaded gas  
Content Description: Unleaded Gas  
Gallons: 12000  
Vessel Indicator: TANK  
Tank Location: UNDERGROUND  
DEP Contractor: P

Name: MARATHON-MACDILL #506  
Address: 4001 S MACDILL AVE  
Tank Id: 4  
Status: Removed  
Status Date: 10/1/2008  
Install Date: 4/1/1976  
Substance: Unleaded gas  
Content Description: Unleaded Gas  
Gallons: 4000  
Vessel Indicator: TANK  
Tank Location: UNDERGROUND  
DEP Contractor: P

Name: MARATHON-MACDILL #506  
Address: 4001 S MACDILL AVE  
Tank Id: 5  
Status: Removed

Map ID  
Direction  
Distance  
Elevation

MAP FINDINGS

Site

Database(s)

EDR ID Number  
EPA ID Number

**MARATHON-MACDILL #506 (Continued)**

**U004274642**

Status Date: 10/1/2008  
Install Date: 4/1/1976  
Substance: Unleaded gas  
Content Description: Unleaded Gas  
Gallons: 4000  
Vessel Indicator: TANK  
Tank Location: UNDERGROUND  
DEP Contractor: P

Name: MARATHON-MACDILL #506  
Address: 4001 S MACDILL AVE  
Tank Id: 6  
Status: In service  
Status Date: 12/1/2008  
Install Date: 12/1/2008  
Substance: Unleaded gas  
Content Description: Unleaded Gas  
Gallons: 15000  
Vessel Indicator: TANK  
Tank Location: UNDERGROUND  
DEP Contractor: P

Construction:

Tank Id: 6  
Construction Category: Primary Construction  
Construction Description: Fiberglass

Tank Id: 6  
Construction Category: Overfill/Spill  
Construction Description: Spill containment bucket

Tank Id: 6  
Construction Category: Overfill/Spill  
Construction Description: Flow shut-Off

Tank Id: 6  
Construction Category: Overfill/Spill  
Construction Description: Tight fill

Tank Id: 6  
Construction Category: Secondary Containment  
Construction Description: Double wall

Monitoring:

Tank ID: 6  
Monitoring Description: Monitor dbl wall tank space

Tank ID: 6  
Monitoring Description: Mechanical line leak detector

Tank ID: 6  
Monitoring Description: Monitor dbl wall pipe space

Tank ID: 6  
Monitoring Description: Continuous electronic sensing

Tank ID: 6

Map ID  
Direction  
Distance  
Elevation

MAP FINDINGS

Site

Database(s)

EDR ID Number  
EPA ID Number

**MARATHON-MACDILL #506 (Continued)**

**U004274642**

Monitoring Description: Visual inspect pipe sumps

Tank ID: 6  
Monitoring Description: Visual inspect dispenser liners

Piping:  
Tank ID: 6  
Piping Category: Secondary Containment  
Piping Description: Double wall

Tank ID: 6  
Piping Category: Miscellaneous Attributes  
Piping Description: Pressurized piping system

Tank ID: 6  
Piping Category: Miscellaneous Attributes  
Piping Description: Dispenser liners

Tank ID: 6  
Piping Category: Primary Construction  
Piping Description: Fiberglass

Name: MARATHON-MACDILL #506  
Address: 4001 S MACDILL AVE  
Tank Id: 7  
Status: In service  
Status Date: 12/1/2008  
Install Date: 12/1/2008  
Substance: Vehicular diesel  
Content Description: Vehicular Diesel  
Gallons: 15000  
Vessel Indicator: TANK  
Tank Location: UNDERGROUND  
DEP Contractor: P

Construction:  
Tank Id: 7  
Construction Category: Primary Construction  
Construction Description: Fiberglass

Tank Id: 7  
Construction Category: Overfill/Spill  
Construction Description: Flow shut-Off

Tank Id: 7  
Construction Category: Overfill/Spill  
Construction Description: Spill containment bucket

Tank Id: 7  
Construction Category: Secondary Containment  
Construction Description: Double wall

Tank Id: 7  
Construction Category: Overfill/Spill  
Construction Description: Tight fill

Map ID  
Direction  
Distance  
Elevation

MAP FINDINGS

Site

Database(s)

EDR ID Number  
EPA ID Number

**MARATHON-MACDILL #506 (Continued)**

**U004274642**

Tank ID: 7  
Construction Category: Miscellaneous Attributes  
Construction Description: Compartmented

Monitoring:

Tank ID: 7  
Monitoring Description: Monitor dbl wall tank space

Tank ID: 7  
Monitoring Description: Mechanical line leak detector

Tank ID: 7  
Monitoring Description: Monitor dbl wall pipe space

Tank ID: 7  
Monitoring Description: Continuous electronic sensing

Tank ID: 7  
Monitoring Description: Visual inspect pipe sumps

Tank ID: 7  
Monitoring Description: Visual inspect dispenser liners

Piping:

Tank ID: 7  
Piping Category: Miscellaneous Attributes  
Piping Description: Dispenser liners

Tank ID: 7  
Piping Category: Primary Construction  
Piping Description: Fiberglass

Tank ID: 7  
Piping Category: Miscellaneous Attributes  
Piping Description: Pressurized piping system

Tank ID: 7  
Piping Category: Secondary Containment  
Piping Description: Double wall

[Click here for Florida Oculus:](#)

**CLEANUP SITES:**

DEP Cleanup Site Key: 58713325  
Source Database Name: Storage Tank Contamination Monitoring  
Source Database Id: 8625724  
CPAC Program Area Id: TK  
CLLC Cleanup Category Key: PETRO  
RSC2 Remediation Status Key: ACTIVE  
Data Load Date: 05/28/2019  
OC3 Office Id: SWD  
Physical Address Line 2: Not reported  
OIC Object Of Interest Id: FACIL  
PC2 Proximity Id: EXACT

Map ID  
Direction  
Distance  
Elevation

MAP FINDINGS

Site

Database(s)

EDR ID Number  
EPA ID Number

**MARATHON-MACDILL #506 (Continued)**

**U004274642**

Calc Coordinates Accuracy Level Id: 4  
CMC2 Coordinate Method Id: Digital Aerial Photography With Ground Control  
DC4 Datum Id: North American Datum of 1983  
VSC1 Verification Status: REVIEWED  
Collect Username: bayevsky\_a  
Collect Date: 07/06/2015  
Collect Affiliation: DEPARTMENT OF ENVIRONMENTAL PROTECTION  
Map Source: imagery\_11\_13  
Map Source Scale: 1250  
Interpolation Scale: Not reported  
Verifier Username: bayevsky\_a  
Verifier Affiliation: DEPARTMENT OF ENVIRONMENTAL PROTECTION  
Verification Date: 07/06/2015  
Verified Coordinate Method Id: Digital Aerial Photography With Ground Control  
Source Database Name Code: STCM  
CMC2 Coordinate Method ID Code: DPHO  
DC4 Datum ID Code: NAD83  
Verified Coordinate Method ID Code: DPHO  
Comments: Not reported  
Latitude/Longitude (deg/min/sec): 27 54 22.158 / 82 29 38.2344

**DWM CONTAM:**

Program Site Id: 8625724  
Lat DD: 27  
Lat MM: 54  
Lat SS: 22.158  
Long DD: 82  
Long MM: 29  
Long SS: 38.2344  
Office/ District: SWD  
Program Area: Storage Tanks  
Offsite Contamination: Not reported  
Project Manager: Not reported  
Priority Score: 13  
Datum: 0  
Method: AGPS  
Facility Status: OPEN  
Feature: Not reported  
Section: 3  
Township: 30S  
Range: 18E  
Staff Assigned: Not reported  
Priority (Y/N): Not reported

**FL Financial Assurance 3:**

Region: 3  
Facility ID: 8625724  
Facility Phone: 8136814279  
Facility Status: OPEN  
Facility Type: A  
Type Description: Retail Station  
DEP CO: C  
Financial Responsibility: INSURANCE  
Insurance Company: COMMERCE & INDUSTRY  
Effective Date: 10/01/2008  
Expire Date: 10/01/2009

Map ID  
Direction  
Distance  
Elevation

MAP FINDINGS

Site

Database(s)

EDR ID Number  
EPA ID Number

**MARATHON-MACDILL #506 (Continued)**

**U004274642**

Owner ID: 922  
Owner Name: AUTOMATED PETROLEUM & ENERGY CO INC (APEC)  
Owner Address: PO BOX 1110  
Owner Address2: Not reported  
Owner City,St,Zip: BRANDON, FL 33509  
Contact: BILL MCKNIGHT  
Resp Party Phone: 8139999999

Region: 3  
Facility ID: 8625724  
Facility Phone: 8136814279  
Facility Status: OPEN  
Facility Type: A  
Type Description: Retail Station  
DEP CO: C  
Financial Responsibility: INSURANCE  
Insurance Company: COMMERCE & INDUSTRY  
Effective Date: 10/01/2009  
Expire Date: 10/01/2010

Owner ID: 922  
Owner Name: AUTOMATED PETROLEUM & ENERGY CO INC (APEC)  
Owner Address: PO BOX 1110  
Owner Address2: Not reported  
Owner City,St,Zip: BRANDON, FL 33509  
Contact: BILL MCKNIGHT  
Resp Party Phone: 8139999999

Region: 3  
Facility ID: 8625724  
Facility Phone: 8136814279  
Facility Status: OPEN  
Facility Type: A  
Type Description: Retail Station  
DEP CO: C  
Financial Responsibility: INSURANCE  
Insurance Company: COMMERCE & INDUSTRY  
Effective Date: 10/01/2010  
Expire Date: 10/01/2011

Owner ID: 922  
Owner Name: AUTOMATED PETROLEUM & ENERGY CO INC (APEC)  
Owner Address: PO BOX 1110  
Owner Address2: Not reported  
Owner City,St,Zip: BRANDON, FL 33509  
Contact: BILL MCKNIGHT  
Resp Party Phone: 8139999999

Region: 3  
Facility ID: 8625724  
Facility Phone: 8136814279  
Facility Status: OPEN  
Facility Type: A  
Type Description: Retail Station  
DEP CO: C  
Financial Responsibility: INSURANCE  
Insurance Company: COMMERCE & INDUSTRY  
Effective Date: 10/01/2011  
Expire Date: 10/01/2012

Map ID  
Direction  
Distance  
Elevation

MAP FINDINGS

Site

Database(s)

EDR ID Number  
EPA ID Number

**MARATHON-MACDILL #506 (Continued)**

**U004274642**

Owner ID: 922  
Owner Name: AUTOMATED PETROLEUM & ENERGY CO INC (APEC)  
Owner Address: PO BOX 1110  
Owner Address2: Not reported  
Owner City,St,Zip: BRANDON, FL 33509  
Contact: BILL MCKNIGHT  
Resp Party Phone: 8139999999

Region: 3  
Facility ID: 8625724  
Facility Phone: 8136814279  
Facility Status: OPEN  
Facility Type: A  
Type Description: Retail Station  
DEP CO: C  
Financial Responsibility: INSURANCE  
Insurance Company: COMMERCE & INDUSTRY  
Effective Date: 10/01/2012  
Expire Date: 10/01/2013

Owner ID: 922  
Owner Name: AUTOMATED PETROLEUM & ENERGY CO INC (APEC)  
Owner Address: PO BOX 1110  
Owner Address2: Not reported  
Owner City,St,Zip: BRANDON, FL 33509  
Contact: BILL MCKNIGHT  
Resp Party Phone: 8139999999

Region: 3  
Facility ID: 8625724  
Facility Phone: 8136814279  
Facility Status: OPEN  
Facility Type: A  
Type Description: Retail Station  
DEP CO: C  
Financial Responsibility: INSURANCE  
Insurance Company: CRUM & FORSTER SPECIALTY INS. CO.  
Effective Date: 10/01/2014  
Expire Date: 10/01/2015

Owner ID: 922  
Owner Name: AUTOMATED PETROLEUM & ENERGY CO INC (APEC)  
Owner Address: PO BOX 1110  
Owner Address2: Not reported  
Owner City,St,Zip: BRANDON, FL 33509  
Contact: BILL MCKNIGHT  
Resp Party Phone: 8139999999

Region: 3  
Facility ID: 8625724  
Facility Phone: 8136814279  
Facility Status: OPEN  
Facility Type: A  
Type Description: Retail Station  
DEP CO: C  
Financial Responsibility: INSURANCE  
Insurance Company: CRUM & FORSTER SPECIALTY INS. CO.  
Effective Date: 10/01/2015  
Expire Date: 10/01/2016

Map ID  
Direction  
Distance  
Elevation

MAP FINDINGS

Site

Database(s)

EDR ID Number  
EPA ID Number

**MARATHON-MACDILL #506 (Continued)**

**U004274642**

Owner ID: 922  
Owner Name: AUTOMATED PETROLEUM & ENERGY CO INC (APEC)  
Owner Address: PO BOX 1110  
Owner Address2: Not reported  
Owner City,St,Zip: BRANDON, FL 33509  
Contact: BILL MCKNIGHT  
Resp Party Phone: 8139999999

Region: 3  
Facility ID: 8625724  
Facility Phone: 8136814279  
Facility Status: OPEN  
Facility Type: A  
Type Description: Retail Station  
DEP CO: C

Financial Responsibility: INSURANCE  
Insurance Company: NAUTILUS INSURANCE COMPANY  
Effective Date: 12/31/2016  
Expire Date: 12/31/2017

Owner ID: 922  
Owner Name: AUTOMATED PETROLEUM & ENERGY CO INC (APEC)  
Owner Address: PO BOX 1110  
Owner Address2: Not reported  
Owner City,St,Zip: BRANDON, FL 33509  
Contact: BILL MCKNIGHT  
Resp Party Phone: 8139999999

Region: 3  
Facility ID: 8625724  
Facility Phone: 8136814279  
Facility Status: OPEN  
Facility Type: A  
Type Description: Retail Station  
DEP CO: C

Financial Responsibility: INSURANCE  
Insurance Company: NAUTILUS INSURANCE COMPANY  
Effective Date: Not reported  
Expire Date: Not reported

Owner ID: 922  
Owner Name: AUTOMATED PETROLEUM & ENERGY CO INC (APEC)  
Owner Address: PO BOX 1110  
Owner Address2: Not reported  
Owner City,St,Zip: BRANDON, FL 33509  
Contact: BILL MCKNIGHT  
Resp Party Phone: 8139999999

Region: 3  
Facility ID: 8625724  
Facility Phone: 8136814279  
Facility Status: OPEN  
Facility Type: A  
Type Description: Retail Station  
DEP CO: C

Financial Responsibility: INSURANCE  
Insurance Company: SCOTTSDALE INSURANCE COMPANY  
Effective Date: 12/31/2017  
Expire Date: 12/31/2018



Map ID  
Direction  
Distance  
Elevation

MAP FINDINGS

Site

Database(s)

EDR ID Number  
EPA ID Number

**MARATHON-MACDILL #506 (Continued)**

**U004274642**

Owner ID: 922  
Owner Name: AUTOMATED PETROLEUM & ENERGY CO INC (APEC)  
Owner Address: PO BOX 1110  
Owner Address2: Not reported  
Owner City,St,Zip: BRANDON, FL 33509  
Contact: BILL MCKNIGHT  
Resp Party Phone: 8139999999

Region: 3  
Facility ID: 8625724  
Facility Phone: 8136814279  
Facility Status: OPEN  
Facility Type: A  
Type Description: Retail Station  
DEP CO: C  
Financial Responsibility: SELF-INSURANCE - LETTER FROM CHIEF FINANCIAL OFFIC  
Insurance Company: Not reported  
Effective Date: 05/31/2018  
Expire Date: 05/31/2019  
Owner ID: 922  
Owner Name: AUTOMATED PETROLEUM & ENERGY CO INC (APEC)  
Owner Address: PO BOX 1110  
Owner Address2: Not reported  
Owner City,St,Zip: BRANDON, FL 33509  
Contact: BILL MCKNIGHT  
Resp Party Phone: 8139999999

**DK479**  
**WNW**  
**1/4-1/2**  
**0.400 mi.**  
**2114 ft.**

**CREATIVE CARE**  
**3713 EL PRADO BLVD**  
**TAMPA, FL 33629**  
**Site 1 of 5 in cluster DK**

**SEMS-ARCHIVE** **1003867755**  
**FLD981015506**

**Actual:**  
**14 ft.**

**Focus Map:**  
**8**

SEMS Archive:  
Site ID: 0401059  
EPA ID: FLD981015506  
Cong District: Not reported  
FIPS Code: 12057  
FF: N  
NPL: Not on the NPL  
Non NPL Status: NFRAP-Site does not qualify for the NPL based on existing information

**SEMS Archive Detail:**

Region: 04  
Site ID: 0401059  
EPA ID: FLD981015506  
Site Name: CREATIVE CARE  
NPL: N  
FF: N  
OU: 00  
Action Code: SI  
Action Name: SI  
SEQ: 1  
Start Date: Not reported  
Finish Date: 1989-12-14 05:00:00  
Qual: N  
Current Action Lead: EPA Perf

Map ID  
Direction  
Distance  
Elevation

MAP FINDINGS

Site

Database(s)

EDR ID Number  
EPA ID Number

**CREATIVE CARE (Continued)**

**1003867755**

Region: 04  
Site ID: 0401059  
EPA ID: FLD981015506  
Site Name: CREATIVE CARE  
NPL: N  
FF: N  
OU: 00  
Action Code: VS  
Action Name: ARCH SITE  
SEQ: 1  
Start Date: Not reported  
Finish Date: 1989-12-14 05:00:00  
Qual: Not reported  
Current Action Lead: EPA Perf In-Hse

Region: 04  
Site ID: 0401059  
EPA ID: FLD981015506  
Site Name: CREATIVE CARE  
NPL: N  
FF: N  
OU: 00  
Action Code: PA  
Action Name: PA  
SEQ: 1  
Start Date: Not reported  
Finish Date: 1985-09-12 05:00:00  
Qual: L  
Current Action Lead: St Perf

Region: 04  
Site ID: 0401059  
EPA ID: FLD981015506  
Site Name: CREATIVE CARE  
NPL: N  
FF: N  
OU: 00  
Action Code: DS  
Action Name: DISCVRY  
SEQ: 1  
Start Date: 1985-06-30 05:00:00  
Finish Date: 1985-06-30 05:00:00  
Qual: Not reported  
Current Action Lead: EPA Perf

**DK480 CREATIVE CARE**  
**WNW 3713 EL PRADO BLVD**  
**1/4-1/2 TAMPA, FL**  
**0.400 mi.**  
**2114 ft. Site 2 of 5 in cluster DK**

**FL RESP PARTY S117359655**  
**N/A**

**Actual: 14 ft.** RESP PARTY:  
District: Southwest District  
**Focus Map: 8** Site Id: 123934  
Project Id: 73174  
Site Status: CLOSED  
Project Manager: YEARGAN\_M

Map ID  
Direction  
Distance  
Elevation

MAP FINDINGS

Site

Database(s)

EDR ID Number  
EPA ID Number

**CREATIVE CARE (Continued)**

**S117359655**

OGC Case Number: Not reported  
Initial Date Received: 10/02/1989  
Contaminants: Not reported  
Offsite Cont Impact: Not reported  
Priority Score: Not reported  
Datum: HARN  
Method ID: GGPS  
Feature: Not reported  
Object Of Interest: CAP\_RAP SITE  
Proximity To Object: CENTR  
Collect Username: STANDRIDGE\_B  
Collect Affiliation: DEPARTMENT OF ENVIRONMENTAL PROTECTION  
Collect Program Id: CL  
Collect Date: 04/06/2005  
Map Series Used: 1999 doqs  
Map Source Scale: 3639  
Interpolation Scale: Not reported  
Coordinate Accuracy Id: 4  
Verify Method Id: DPHO  
Verifier Username: STANDRIDGE\_B  
Verifier Affiliation: DEPARTMENT OF ENVIRONMENTAL PROTECTION  
Verifying Program Id: CL  
Verification Date: 04/06/2005  
Decode for District: Southwest District  
Decode for Datum: High Accuracy Reference Network  
Decode for Method: Geodetic Quality GPS  
Decode for Off Site COC: Not reported  
Decode for V\_Method: Digital Aerial Photography With Ground Control  
Latitude/Longitude (deg/min/sec): 27 54 42.0794 / 82 30 19.4241999

481  
SE  
1/4-1/2  
0.402 mi.  
2120 ft.

**ECONOMY TRANSMISSIONS INC**  
**3403 W GANDY BLVD**  
**TAMPA, FL 33611**

**FL LUST U001356291**  
**FL UST N/A**

**Actual:**  
**13 ft.**  
**Focus Map:**  
**12**

**LUST:**  
Region: STATE  
Facility Id: 9101270  
Facility Status: CLOSED  
Facility Type: C - Fuel user/Non-retail  
Facility Phone: (813)837-8905  
Facility Cleanup Rank: Not reported  
District: Southwest District  
Lat/Long (dms): 27 53 38.07 / 82 30 2.13  
Section: Not reported  
Township: Not reported  
Range: Not reported  
Feature: Not reported  
Method: UNVR  
Datum: 0  
Score: Not reported  
Score Effective Date: Not reported  
Score When Ranked: Not reported  
Operator: ECONOMY TRANSMISSIONS INC  
Name Update: Not reported  
Address Update: Not reported

Map ID  
Direction  
Distance  
Elevation

MAP FINDINGS

Site

Database(s)

EDR ID Number  
EPA ID Number

**ECONOMY TRANSMISSIONS INC (Continued)**

**U001356291**

Petroleum Cleanup PCT Facility Score:

Facility Cleanup Status: NREQ - NOT REQUIRED  
Contact: JOSEPH DEMARTINO  
Contact Company: DEMARTINO, JOSEPH  
Contact Address: 6201 S MAIN AVE  
Contact City/State/Zip: TAMPA, FL 33611  
Phone: (813)837-8905  
Bad Address Ind: N  
State: FL  
Zip: 33611, 2933  
Score: Not reported  
Score Effective Date: Not reported  
Related Party ID: 5636  
Primary RP Role: ACCOUNT OWNER  
RP Begin Date: 1991-03-28  
RP Zip: 4920  
RP Extension: Not reported

Discharge Cleanup Summary:

Discharge Date: 4/24/1991  
PCT Discharge Combined: Not reported  
Cleanup Required: N - NO CLEANUP REQUIRED  
Discharge Cleanup Status: NREQ - CLEANUP NOT REQUIRED  
Disch Cleanup Status Date: 5/29/2001  
Cleanup Work Status: COMPLETED  
Information Source: D - DISCHARGE NOTIFICATION  
Other Source Description: Not reported  
Eligibility Indicator: I - INELIGIBLE  
Site Manager: MCKELVEY\_M  
Site Mgr End Date: 3/11/1999  
Tank Office: PCLP29 - HILLSBOROUGH ENVIRONMENTAL PROTECTION COMMISSION

Contaminated Media:

Discharge Date: 4/24/1991  
Pct Discharge Combined With: Not reported  
Cleanup Required: N - NO CLEANUP REQUIRED  
Discharge Cleanup Status: NREQ - CLEANUP NOT REQUIRED  
Disch Cleanup Status Date: 5/29/2001  
Cleanup Work Status: COMPLETED  
Information Source: D - DISCHARGE NOTIFICATION  
Other Source Description: Not reported  
Elig Indicator: I - INELIGIBLE  
Site Manager: MCKELVEY\_M  
Site Mgr End Date: 3/11/1999  
Tank Office: PCLP29 - HILLSBOROUGH ENVIRONM  
Contaminated Drinking Wells: Not reported  
Contaminated Monitoring Well: Not reported  
Contaminated Soil: Not reported  
Contaminated Surface Water: Not reported  
Contaminated Ground Water: Not reported  
Pollutant: Y - Unknown/Not Reported  
Pollutant Other Description: Not reported  
Gallons Discharged: Not reported

Task Information:

District: SWD  
Facility ID: 9101270

Map ID  
Direction  
Distance  
Elevation

MAP FINDINGS

Site

Database(s)

EDR ID Number  
EPA ID Number

**ECONOMY TRANSMISSIONS INC (Continued)**

**U001356291**

Facility Status: CLOSED  
Facility Type: C - Fuel user/Non-retail -  
County: HILLSBOROUGH  
County ID: 29  
Cleanup Eligibility Status: I  
Source Effective Date: Not reported  
Discharge Date: 04-24-1991  
Cleanup Required: N - NO CLEANUP REQUIRED  
Discharge Cleanup Status: NREQ - CLEANUP NOT REQUIRED  
Disch Cleanup Status Date: 05-29-2001  
SRC Action Type: -  
SRC Submit Date: Not reported  
SRC Review Date: Not reported  
SRC Completion Status: -  
SRC Issue Date: Not reported  
SRC Comment: Not reported  
Cleanup Work Status: COMPLETED  
Site Mgr: MCKELVEY\_M  
Site Mgr End Date: 03-11-1999  
Tank Office: PCLP29 - Hillsborough County  
SR Task ID: Not reported  
SR Cleanup Responsible: -  
SR Funding Eligibility Type: -  
SR Actual Cost: Not reported  
SR Completion Date: Not reported  
SR Payment Date: Not reported  
SR Oral Date: Not reported  
SR Written Date: Not reported  
SR Soil Removal: Not reported  
SR Free Product Removal: Not reported  
SR Soil Tonnage Removed: Not reported  
SR Soil Treatment: Not reported  
SR Other Treatment: Not reported  
SR Alternate Proc Received Date: Not reported  
SR Alternate Procedure Status: Not reported  
SR Alternate Procedure Status Date: Not reported  
SR Alternate Procedure Comments: Not reported  
SA Task ID: 46003  
SA Cleanup Responsible: -  
SA Funding Eligibility Type: -  
SA Actual Cost: Not reported  
SA Completion Date: Not reported  
SA Payment Date: Not reported  
RAP Task ID: 46004  
RAP Cleanup Responsible ID: ST - STATE  
RAP Funding Eligibility Type: -  
RAP Actual Cost: Not reported  
RAP Completion Date: Not reported  
RAP Payment Date: Not reported  
RAP Last Order Approved: Not reported  
RA Task ID: 46005  
RA Cleanup Responsible: ST - STATE  
RA Funding Eligibility Type: -  
RA Years to Complete: Not reported  
RA Actual Cost: Not reported

Map ID  
Direction  
Distance  
Elevation

MAP FINDINGS

Site

Database(s)

EDR ID Number  
EPA ID Number

**ECONOMY TRANSMISSIONS INC (Continued)**

**U001356291**

[Click here for Florida Oculus:](#)

UST:

Facility Id: 9101270  
Facility Status: CLOSED  
Type Description: Fuel user/Non-retail  
Facility Phone: 8138378905  
Region: STATE  
Positioning Method: UNVR  
Lat/Long (dms): 27 53 37 / 82 29 58

Owner:

Owner Id: 5636  
Owner Name: DEMARTINO, JOSEPH  
Owner Address: 6201 S MAIN AVE  
Owner Address 2: Not reported  
Owner City,St,Zip: TAMPA, FL 33611  
Owner Contact: JOSEPH DEMARTINO  
Owner Phone: 8138378905

Tank Info:

Name: ECONOMY TRANSMISSIONS INC  
Address: 3403 W GANDY BLVD  
Tank Id: 1  
Status: Removed  
Status Date: 12/31/1990  
Install Date: Not reported  
Substance: Generic gasoline  
Content Description: Generic Gasoline  
Gallons: 4000  
Vessel Indicator: TANK  
Tank Location: UNDERGROUND  
DEP Contractor: P

Name: ECONOMY TRANSMISSIONS INC  
Address: 3403 W GANDY BLVD  
Tank Id: 2  
Status: Removed  
Status Date: 12/31/1990  
Install Date: Not reported  
Substance: Generic gasoline  
Content Description: Generic Gasoline  
Gallons: 3000  
Vessel Indicator: TANK  
Tank Location: UNDERGROUND  
DEP Contractor: P

Name: ECONOMY TRANSMISSIONS INC  
Address: 3403 W GANDY BLVD  
Tank Id: 3  
Status: Removed  
Status Date: 12/31/1990  
Install Date: Not reported  
Substance: Generic gasoline  
Content Description: Generic Gasoline  
Gallons: 3000  
Vessel Indicator: TANK

Map ID  
Direction  
Distance  
Elevation

MAP FINDINGS

Site

Database(s)

EDR ID Number  
EPA ID Number

**ECONOMY TRANSMISSIONS INC (Continued)**

**U001356291**

Tank Location: UNDERGROUND  
DEP Contractor: P  
  
Name: ECONOMY TRANSMISSIONS INC  
Address: 3403 W GANDY BLVD  
Tank Id: 4  
Status: Removed  
Status Date: 12/31/1990  
Install Date: Not reported  
Substance: Generic gasoline  
Content Description: Generic Gasoline  
Gallons: 3000  
Vessel Indicator: TANK  
Tank Location: UNDERGROUND  
DEP Contractor: P

Name: ECONOMY TRANSMISSIONS INC  
Address: 3403 W GANDY BLVD  
Tank Id: 5  
Status: Removed  
Status Date: 12/31/1990  
Install Date: Not reported  
Substance: Waste oil  
Content Description: Waste Oil  
Gallons: 550  
Vessel Indicator: TANK  
Tank Location: UNDERGROUND  
DEP Contractor: P

[Click here for Florida Oculus:](#)

**DG482 NATIONAL LINEN SERVICE**  
**North 507 N WILLOW AVE**  
**1/4-1/2 TAMPA, FL 33606**  
**0.403 mi.**  
**2128 ft. Site 5 of 5 in cluster DG**

**FL LUST U001354545**  
**FL UST N/A**

**Actual:** 19 ft. LUST:  
**Focus Map:** 2  
Region: STATE  
Facility Id: 8625323  
Facility Status: CLOSED  
Facility Type: C - Fuel user/Non-retail  
Facility Phone: (813)253-0431  
Facility Cleanup Rank: Not reported  
District: Southwest District  
Lat/Long (dms): 27 56 54.81 / 82 28 19.96  
Section: Not reported  
Township: Not reported  
Range: Not reported  
Feature: Not reported  
Method: UNVR  
Datum: 0  
Score: Not reported  
Score Effective Date: Not reported  
Score When Ranked: Not reported  
Operator: RAY HINSON  
Name Update: Not reported

Map ID  
Direction  
Distance  
Elevation

MAP FINDINGS

Site

Database(s)

EDR ID Number  
EPA ID Number

**NATIONAL LINEN SERVICE (Continued)**

**U001354545**

Address Update: Not reported

Petroleum Cleanup PCT Facility Score:

Facility Cleanup Status: CMPL - COMPLETED  
Contact: PAT SNIDER  
Contact Company: NATIONAL LINEN SERVICE  
Contact Address: 507 N WILLOW AVE  
Contact City/State/Zip: TAMPA, FL 33606  
Phone: (813)253-0431  
Bad Address Ind: N  
State: FL  
Zip: 33606, 1337  
Score: Not reported  
Score Effective Date: Not reported  
Related Party ID: 15231  
Primary RP Role: ACCOUNT OWNER  
RP Begin Date: 1994-05-20  
RP Zip: 1337  
RP Extension: Not reported

Discharge Cleanup Summary:

Discharge Date: 1/6/1993  
PCT Discharge Combined: Not reported  
Cleanup Required: N - NO CLEANUP REQUIRED  
Discharge Cleanup Status: NREQ - CLEANUP NOT REQUIRED  
Disch Cleanup Status Date: 5/29/2001  
Cleanup Work Status: COMPLETED  
Information Source: D - DISCHARGE NOTIFICATION  
Other Source Description: Not reported  
Eligibility Indicator: I - INELIGIBLE  
Site Manager: Not reported  
Site Mgr End Date: Not reported  
Tank Office: -  
Discharge Date: 10/1/1988  
PCT Discharge Combined: Not reported  
Cleanup Required: R - CLEANUP REQUIRED  
Discharge Cleanup Status: NFA - NFA COMPLETE  
Disch Cleanup Status Date: 4/26/1994  
Cleanup Work Status: COMPLETED  
Information Source: E - EDI  
Other Source Description: Not reported  
Eligibility Indicator: I - INELIGIBLE  
Site Manager: Not reported  
Site Mgr End Date: Not reported  
Tank Office: -

Task Information:

District: SWD  
Facility ID: 8625323  
Facility Status: CLOSED  
Facility Type: C - Fuel user/Non-retail -  
County: HILLSBOROUGH  
County ID: 29  
Cleanup Eligibility Status: I  
Source Effective Date: Not reported  
Discharge Date: 01-06-1993  
Cleanup Required: N - NO CLEANUP REQUIRED  
Discharge Cleanup Status: NREQ - CLEANUP NOT REQUIRED



Map ID  
Direction  
Distance  
Elevation

MAP FINDINGS

Site

Database(s)

EDR ID Number  
EPA ID Number

**NATIONAL LINEN SERVICE (Continued)**

**U001354545**

Disch Cleanup Status Date: 05-29-2001  
SRC Action Type: -  
SRC Submit Date: Not reported  
SRC Review Date: Not reported  
SRC Completion Status: -  
SRC Issue Date: Not reported  
SRC Comment: Not reported  
Cleanup Work Status: COMPLETED  
Site Mgr: Not reported  
Site Mgr End Date: Not reported  
Tank Office: -  
SR Task ID: Not reported  
SR Cleanup Responsible: -  
SR Funding Eligibility Type: -  
SR Actual Cost: Not reported  
SR Completion Date: Not reported  
SR Payment Date: Not reported  
SR Oral Date: Not reported  
SR Written Date: Not reported  
SR Soil Removal: Not reported  
SR Free Product Removal: Not reported  
SR Soil Tonnage Removed: Not reported  
SR Soil Treatment: Not reported  
SR Other Treatment: Not reported  
SR Alternate Proc Received Date: Not reported  
SR Alternate Procedure Status: Not reported  
SR Alternate Procedure Status Date: Not reported  
SR Alternate Procedure Comments: Not reported  
SA Task ID: Not reported  
SA Cleanup Responsible: -  
SA Funding Eligibility Type: -  
SA Actual Cost: Not reported  
SA Completion Date: Not reported  
SA Payment Date: Not reported  
RAP Task ID: Not reported  
RAP Cleanup Responsible ID: -  
RAP Funding Eligibility Type: -  
RAP Actual Cost: Not reported  
RAP Completion Date: Not reported  
RAP Payment Date: Not reported  
RAP Last Order Approved: Not reported  
RA Task ID: Not reported  
RA Cleanup Responsible: -  
RA Funding Eligibility Type: -  
RA Years to Complete: Not reported  
RA Actual Cost: Not reported  
District: SWD  
Facility ID: 8625323  
Facility Status: CLOSED  
Facility Type: C - Fuel user/Non-retail -  
County: HILLSBOROUGH  
County ID: 29  
Cleanup Eligibility Status: I  
Source Effective Date: 04-26-1994  
Discharge Date: 10-01-1988  
Cleanup Required: R - CLEANUP REQUIRED  
Discharge Cleanup Status: NFA - NFA COMPLETE

Map ID  
Direction  
Distance  
Elevation

MAP FINDINGS

Site

Database(s)

EDR ID Number  
EPA ID Number

**NATIONAL LINEN SERVICE (Continued)**

**U001354545**

Disch Cleanup Status Date: 04-26-1994  
SRC Action Type: NFA - NO FURTHER ACTION  
SRC Submit Date: 04-01-1994  
SRC Review Date: 04-19-1994  
SRC Completion Status: A - APPROVED  
SRC Issue Date: 04-26-1994  
SRC Comment: UST #1 ONLY  
Cleanup Work Status: COMPLETED  
Site Mgr: Not reported  
Site Mgr End Date: Not reported  
Tank Office: -  
SR Task ID: 49002  
SR Cleanup Responsible: ST - STATE  
SR Funding Eligibility Type: -  
SR Actual Cost: Not reported  
SR Completion Date: Not reported  
SR Payment Date: Not reported  
SR Oral Date: Not reported  
SR Written Date: Not reported  
SR Soil Removal: Not reported  
SR Free Product Removal: Not reported  
SR Soil Tonnage Removed: Not reported  
SR Soil Treatment: Not reported  
SR Other Treatment: Not reported  
SR Alternate Proc Received Date: Not reported  
SR Alternate Procedure Status: Not reported  
SR Alternate Procedure Status Date: Not reported  
SR Alternate Procedure Comments: Not reported  
SA Task ID: 49003  
SA Cleanup Responsible: ST - STATE  
SA Funding Eligibility Type: -  
SA Actual Cost: Not reported  
SA Completion Date: 04-19-1994  
SA Payment Date: Not reported  
RAP Task ID: 49004  
RAP Cleanup Responsible ID: NA - NOT APPLICABLE  
RAP Funding Eligibility Type: -  
RAP Actual Cost: Not reported  
RAP Completion Date: Not reported  
RAP Payment Date: Not reported  
RAP Last Order Approved: Not reported  
RA Task ID: 49005  
RA Cleanup Responsible: NA - NOT APPLICABLE  
RA Funding Eligibility Type: -  
RA Years to Complete: 0  
RA Actual Cost: Not reported

[Click here for Florida Oculus:](#)

UST:

Facility Id: 8625323  
Facility Status: CLOSED  
Type Description: Fuel user/Non-retail  
Facility Phone: 8132530431  
Region: STATE  
Positioning Method: UNVR  
Lat/Long (dms): 27 56 54 / 82 28 21

Map ID  
Direction  
Distance  
Elevation

MAP FINDINGS

Site

Database(s)

EDR ID Number  
EPA ID Number

**NATIONAL LINEN SERVICE (Continued)**

**U001354545**

Owner:

Owner Id: 15231  
Owner Name: NATIONAL LINEN SERVICE  
Owner Address: 507 N WILLOW AVE  
Owner Address 2: Not reported  
Owner City,St,Zip: TAMPA, FL 33606  
Owner Contact: PAT SNIDER  
Owner Phone: 8132530431

Tank Info:

Name: NATIONAL LINEN SERVICE  
Address: 507 N WILLOW AVE  
Tank Id: 1  
Status: Closed in place  
Status Date: 7/31/1970  
Install Date: Not reported  
Substance: Unleaded gas  
Content Description: Unleaded Gas  
Gallons: 1000  
Vessel Indicator: TANK  
Tank Location: UNDERGROUND  
DEP Contractor: P

Name: NATIONAL LINEN SERVICE  
Address: 507 N WILLOW AVE  
Tank Id: 2  
Status: Removed  
Status Date: 11/30/1989  
Install Date: 7/1/1960  
Substance: Vehicular diesel  
Content Description: Vehicular Diesel  
Gallons: 4000  
Vessel Indicator: TANK  
Tank Location: UNDERGROUND  
DEP Contractor: P

Name: NATIONAL LINEN SERVICE  
Address: 507 N WILLOW AVE  
Tank Id: 3  
Status: Removed  
Status Date: 11/30/1989  
Install Date: 7/1/1960  
Substance: Vehicular diesel  
Content Description: Vehicular Diesel  
Gallons: 4000  
Vessel Indicator: TANK  
Tank Location: UNDERGROUND  
DEP Contractor: P

Name: NATIONAL LINEN SERVICE  
Address: 507 N WILLOW AVE  
Tank Id: 4  
Status: Removed  
Status Date: 1/1/1993  
Install Date: 1/1/1990  
Substance: Unleaded gas

Map ID  
Direction  
Distance  
Elevation

MAP FINDINGS

Site

Database(s)

EDR ID Number  
EPA ID Number

**NATIONAL LINEN SERVICE (Continued)**

**U001354545**

Content Description: Unleaded Gas  
Gallons: 10000  
Vessel Indicator: TANK  
Tank Location: UNDERGROUND  
DEP Contractor: P

Name: NATIONAL LINEN SERVICE  
Address: 507 N WILLOW AVE  
Tank Id: 5  
Status: Removed  
Status Date: 5/1/1994  
Install Date: 1/1/1990  
Substance: Vehicular diesel  
Content Description: Vehicular Diesel  
Gallons: 10000  
Vessel Indicator: TANK  
Tank Location: UNDERGROUND  
DEP Contractor: P

Name: NATIONAL LINEN SERVICE  
Address: 507 N WILLOW AVE  
Tank Id: 6  
Status: Closed in place  
Status Date: 1/1/1993  
Install Date: Not reported  
Substance: Fuel oil-on site heat  
Content Description: Fuel Oil - Onsite Heat  
Gallons: 12000  
Vessel Indicator: TANK  
Tank Location: UNDERGROUND  
DEP Contractor: P

Name: NATIONAL LINEN SERVICE  
Address: 507 N WILLOW AVE  
Tank Id: 7  
Status: Removed  
Status Date: 1/1/1993  
Install Date: 1/1/1990  
Substance: Unleaded gas  
Content Description: Unleaded Gas  
Gallons: 10000  
Vessel Indicator: TANK  
Tank Location: UNDERGROUND  
DEP Contractor: P

Name: NATIONAL LINEN SERVICE  
Address: 507 N WILLOW AVE  
Tank Id: 8  
Status: Removed  
Status Date: 1/1/1993  
Install Date: 1/1/1990  
Substance: Vehicular diesel  
Content Description: Vehicular Diesel  
Gallons: 10000  
Vessel Indicator: TANK  
Tank Location: UNDERGROUND  
DEP Contractor: P

Map ID  
Direction  
Distance  
Elevation

MAP FINDINGS

Site

Database(s)

EDR ID Number  
EPA ID Number

**NATIONAL LINEN SERVICE (Continued)**

**U001354545**

[Click here for Florida Oculus:](#)

**483**  
**East**  
**1/4-1/2**  
**0.403 mi.**  
**2130 ft.**

**COCA-COLA BOTTLING CO-TAMPA**  
**13TH & YORK ST**  
**TAMPA, FL 33602**

**FL LUST**  
**FL UST**  
**FL CLEANUP SITES**  
**FL DWM CONTAM**

**U001377986**  
**N/A**

**Actual:**  
**6 ft.**

**Focus Map:**  
**7**

**LUST:**  
Region: STATE  
Facility Id: 8626344  
Facility Status: CLOSED  
Facility Type: C - Fuel user/Non-retail  
Facility Phone: (813)623-5411  
Facility Cleanup Rank: 8533  
District: Southwest District  
Lat/Long (dms): 27 56 51.9648 / 82 26 42.2232  
Section: 19  
Township: 29S  
Range: 19E  
Feature: Not reported  
Method: UNVR  
Datum: 0  
Score: 10  
Score Effective Date: 1997-11-04 00:00:00  
Score When Ranked: 10  
Operator: FL COCA-COLA BOTTLING CO  
Name Update: Not reported  
Address Update: Not reported

**Petroleum Cleanup PCT Facility Score:**

Facility Cleanup Status: ONGO - ONGOING  
Contact: EDWARD L. SUTTER  
Contact Company: COCA COLA BOTTLING DAYTONA BCH  
Contact Address: PO BOX 2249  
Contact City/State/Zip: DAYTONA BEACH, FL 32015  
Phone: (904)258-3355  
Bad Address Ind: Y  
State: FL  
Zip: 33602  
Score: 10  
Score Effective Date: 1997-11-04 00:00:00  
Related Party ID: 7281  
Primary RP Role: ACCOUNT OWNER  
RP Begin Date: 1994-05-20  
RP Zip: Not reported  
RP Extension: Not reported

**Discharge Cleanup Summary:**

Discharge Date: 10/15/1991  
PCT Discharge Combined: Not reported  
Cleanup Required: R - CLEANUP REQUIRED  
Discharge Cleanup Status: RA - RA ONGOING  
Disch Cleanup Status Date: 12/11/1996  
Cleanup Work Status: INACTIVE  
Information Source: A - ABANDONED TANK RESTORATION  
Other Source Description: Not reported

Map ID  
Direction  
Distance  
Elevation

MAP FINDINGS

Site

Database(s)

EDR ID Number  
EPA ID Number

**COCA-COLA BOTTLING CO-TAMPA (Continued)**

**U001377986**

Eligibility Indicator: E - ELIGIBLE  
Site Manager: KOECHLEIN\_H  
Site Mgr End Date: 8/14/2007  
Tank Office: PCLP29 - HILLSBOROUGH ENVIRONMENTAL PROTECTION COMMISSION

Petroleum Cleanup Program Eligibility:  
Facility ID: 8626344  
Discharge Date: 10/15/1991  
Pct Discharge Combined With: Not reported  
Cleanup Required: R - CLEANUP REQUIRED  
Discharge Cleanup Status: RA - RA ONGOING  
Disch Cleanup Status Date: 12/11/1996  
Cleanup Work Status: INACTIVE  
Information Source: A - ABANDONED TANK RESTORATION  
Other Source Description: Not reported  
Application Received Date: 1/6/1992  
Cleanup Program: A - ABANDONED TANK RESTORATION PROGRAM  
Eligibility Status: 1/13/1992  
Elig Status Date: 1/13/1992  
Letter Of Intent Date: 1/6/1992  
Redetermined: No  
Inspection Date: 10/25/1991  
Site Manager: KOECHLEIN\_H  
Site Mgr End Date: 8/14/2007  
Tank Office: PCLP29 - HILLSBOROUGH ENVIRONMENTAL PROTECTION COMMISSION  
Deductible Amount: 500  
Deductible Paid To Date: 500  
Co-Pay Amount: 0  
Co-Pay Paid To Date: 0  
Cap Amount: Not reported

Contaminated Media:  
Discharge Date: 10/15/1991  
Pct Discharge Combined With: Not reported  
Cleanup Required: R - CLEANUP REQUIRED  
Discharge Cleanup Status: RA - RA ONGOING  
Disch Cleanup Status Date: 12/11/1996  
Cleanup Work Status: INACTIVE  
Information Source: A - ABANDONED TANK RESTORATION  
Other Source Description: Not reported  
Elig Indicator: E - ELIGIBLE  
Site Manager: KOECHLEIN\_H  
Site Mgr End Date: 8/14/2007  
Tank Office: PCLP29 - HILLSBOROUGH ENVIRONM  
Contaminated Drinking Wells: 0  
Contaminated Monitoring Well: No  
Contaminated Soil: Yes  
Contaminated Surface Water: No  
Contaminated Ground Water: No  
Pollutant: B - Unleaded Gas  
Pollutant Other Description: Not reported  
Gallons Discharged: Not reported  
Discharge Date: 10/15/1991  
Pct Discharge Combined With: Not reported  
Cleanup Required: R - CLEANUP REQUIRED  
Discharge Cleanup Status: RA - RA ONGOING  
Disch Cleanup Status Date: 12/11/1996  
Cleanup Work Status: INACTIVE

Map ID  
Direction  
Distance  
Elevation

MAP FINDINGS

Site

Database(s)

EDR ID Number  
EPA ID Number

**COCA-COLA BOTTLING CO-TAMPA (Continued)**

**U001377986**

Information Source: A - ABANDONED TANK RESTORATION  
Other Source Description: Not reported  
Elig Indicator: E - ELIGIBLE  
Site Manager: KOECHLEIN\_H  
Site Mgr End Date: 8/14/2007  
Tank Office: PCLP29 - HILLSBOROUGH ENVIRONM  
Contaminated Drinking Wells: 0  
Contaminated Monitoring Well: No  
Contaminated Soil: Yes  
Contaminated Surface Water: No  
Contaminated Ground Water: No  
Pollutant: D - Vehicular Diesel  
Pollutant Other Description: Not reported  
Gallons Discharged: Not reported

Task Information:  
District: SWD  
Facility ID: 8626344  
Facility Status: CLOSED  
Facility Type: C - Fuel user/Non-retail -  
County: HILLSBOROUGH  
County ID: 29  
Cleanup Eligibility Status: E  
Source Effective Date: Not reported  
Discharge Date: 10-15-1991  
Cleanup Required: R - CLEANUP REQUIRED  
Discharge Cleanup Status: RA - RA ONGOING  
Disch Cleanup Status Date: 12-11-1996  
SRC Action Type: -  
SRC Submit Date: Not reported  
SRC Review Date: Not reported  
SRC Completion Status: -  
SRC Issue Date: Not reported  
SRC Comment: Not reported  
Cleanup Work Status: INACTIVE  
Site Mgr: KOECHLEIN\_H  
Site Mgr End Date: 08-14-2007  
Tank Office: PCLP29 - Hillsborough County  
SR Task ID: 46766  
SR Cleanup Responsible: -  
SR Funding Eligibility Type: -  
SR Actual Cost: Not reported  
SR Completion Date: Not reported  
SR Payment Date: Not reported  
SR Oral Date: Not reported  
SR Written Date: Not reported  
SR Soil Removal: Not reported  
SR Free Product Removal: Not reported  
SR Soil Tonnage Removed: Not reported  
SR Soil Treatment: Not reported  
SR Other Treatment: Not reported  
SR Alternate Proc Received Date: Not reported  
SR Alternate Procedure Status: Not reported  
SR Alternate Procedure Status Date: Not reported  
SR Alternate Procedure Comments: Not reported  
SA Task ID: 46767  
SA Cleanup Responsible: -  
SA Funding Eligibility Type: -

Map ID  
Direction  
Distance  
Elevation

MAP FINDINGS

Site

Database(s)

EDR ID Number  
EPA ID Number

**COCA-COLA BOTTLING CO-TAMPA (Continued)**

**U001377986**

SA Actual Cost: Not reported  
SA Completion Date: 11-23-1993  
SA Payment Date: Not reported  
RAP Task ID: 46768  
RAP Cleanup Responsible ID: RP - RESPONSIBLE PARTY  
RAP Funding Eligibility Type: -  
RAP Actual Cost: Not reported  
RAP Completion Date: 08-22-1994  
RAP Payment Date: Not reported  
RAP Last Order Approved: 1994-08-22 00:00:00  
RA Task ID: 46769  
RA Cleanup Responsible: RP - RESPONSIBLE PARTY  
RA Funding Eligibility Type: -  
RA Years to Complete: Not reported  
RA Actual Cost: Not reported

[Click here for Florida Oculus:](#)

**UST:**

Facility Id: 8626344  
Facility Status: CLOSED  
Type Description: Fuel user/Non-retail  
Facility Phone: 8136235411  
Region: STATE  
Positioning Method: UNVR  
Lat/Long (dms): 27 56 50 / 82 26 42

**Owner:**

Owner Id: 7281  
Owner Name: COCA COLA BOTTLING DAYTONA BCH  
Owner Address: PO BOX 2249  
Owner Address 2: Not reported  
Owner City,St,Zip: DAYTONA BEACH, FL 32015  
Owner Contact: EDWARD L. SUTTER  
Owner Phone: 9042583355

**Tank Info:**

Name: COCA-COLA BOTTLING CO-TAMPA  
Address: 13TH & YORK ST  
Tank Id: 1  
Status: Removed  
Status Date: Not reported  
Install Date: Not reported  
Substance: Unknown/Not reported  
Content Description: Unknown/Not Reported  
Gallons: 5000  
Vessel Indicator: TANK  
Tank Location: UNDERGROUND  
DEP Contractor: P

Name: COCA-COLA BOTTLING CO-TAMPA  
Address: 13TH & YORK ST  
Tank Id: 2  
Status: Removed  
Status Date: Not reported  
Install Date: Not reported  
Substance: Unknown/Not reported



Map ID  
Direction  
Distance  
Elevation

MAP FINDINGS

Site

Database(s)

EDR ID Number  
EPA ID Number

**COCA-COLA BOTTLING CO-TAMPA (Continued)**

**U001377986**

Content Description: Unknown/Not Reported  
Gallons: 5000  
Vessel Indicator: TANK  
Tank Location: UNDERGROUND  
DEP Contractor: P

Name: COCA-COLA BOTTLING CO-TAMPA  
Address: 13TH & YORK ST  
Tank Id: 3  
Status: Removed  
Status Date: Not reported  
Install Date: Not reported  
Substance: Unknown/Not reported  
Content Description: Unknown/Not Reported  
Gallons: 888  
Vessel Indicator: TANK  
Tank Location: UNDERGROUND  
DEP Contractor: P

Name: COCA-COLA BOTTLING CO-TAMPA  
Address: 13TH & YORK ST  
Tank Id: 4  
Status: Removed  
Status Date: Not reported  
Install Date: Not reported  
Substance: Unknown/Not reported  
Content Description: Unknown/Not Reported  
Gallons: 888  
Vessel Indicator: TANK  
Tank Location: UNDERGROUND  
DEP Contractor: P

[Click here for Florida Oculus:](#)

**CLEANUP SITES:**

DEP Cleanup Site Key: 58717126  
Source Database Name: Storage Tank Contamination Monitoring  
Source Database Id: 8626344  
CPAC Program Area Id: TK  
CLLC Cleanup Category Key: PETRO  
RSC2 Remediation Status Key: PENDING  
Data Load Date: 05/28/2019  
OC3 Office Id: SWD  
Physical Address Line 2: Not reported  
OIC Object Of Interest Id: FACIL  
PC2 Proximity Id: ADMIN  
Calc Coordinates Accuracy Level Id: 4  
CMC2 Coordinate Method Id: Digital Aerial Photography With Ground Control  
DC4 Datum Id: North American Datum of 1983  
VSC1 Verification Status: REVIEWED  
Collect Username: KOCHER\_FF\_1  
Collect Date: 09/21/2012  
Collect Affiliation: YORK  
Map Source: imagery\_04\_09  
Map Source Scale: 2500  
Interpolation Scale: Not reported

Map ID  
Direction  
Distance  
Elevation

MAP FINDINGS

Site

Database(s)

EDR ID Number  
EPA ID Number

**COCA-COLA BOTTLING CO-TAMPA (Continued)**

**U001377986**

Verifier Username: KOCHER\_FF\_1  
Verifier Affiliation: YORK  
Verification Date: 09/21/2012  
Verified Coordinate Method Id: Digital Aerial Photography With Ground Control  
Source Database Name Code: STCM  
CMC2 Coordinate Method ID Code: DPHO  
DC4 Datum ID Code: NAD83  
Verified Coordinate Method ID Code: DPHO  
Comments: Not reported  
Latitude/Longitude (deg/min/sec): 27 56 51.9648 / 82 26 42.2232

**DWM CONTAM:**

Program Site Id: 8626344  
Lat DD: 27  
Lat MM: 56  
Lat SS: 51.9648  
Long DD: 82  
Long MM: 26  
Long SS: 42.2232  
Office/ District: SWD  
Program Area: Storage Tanks  
Offsite Contamination: Not reported  
Project Manager: Not reported  
Priority Score: 10  
Datum: 0  
Method: UNVR  
Facility Status: CLOSED  
Feature: Not reported  
Section: 19  
Township: 29S  
Range: 19E  
Staff Assigned: Not reported  
Priority (Y/N): Not reported

**484 ALLIED DISCOUNT TIRES STORE #28**  
**WNW 3603 S DALE MABRY HWY**  
**1/4-1/2 TAMPA, FL 33629**  
**0.408 mi.**  
**2154 ft.**

**FL LUST U001354020**  
**FL UST N/A**

**Actual:**  
**13 ft.**

**LUST:**

**Focus Map:**  
**8**

Region: STATE  
Facility Id: 8624756  
Facility Status: CLOSED  
Facility Type: A - Retail Station  
Facility Phone: (813)839-3937  
Facility Cleanup Rank: Not reported  
District: Southwest District  
Lat/Long (dms): 27 54 37.52 / 82 30 22.79  
Section: 33  
Township: 29  
Range: 18  
Feature: Not reported  
Method: UNVR  
Datum: 0  
Score: 30  
Score Effective Date: 1997-11-04 00:00:00

Map ID  
Direction  
Distance  
Elevation

MAP FINDINGS

Site

Database(s)

EDR ID Number  
EPA ID Number

**ALLIED DISCOUNT TIRES STORE #28 (Continued)**

**U001354020**

Score When Ranked: Not reported  
Operator: MORRIS HURWITZ  
Name Update: Not reported  
Address Update: Not reported

Petroleum Cleanup PCT Facility Score:

Facility Cleanup Status: CMPL - COMPLETED  
Contact: DONALD L BODIE JR  
Contact Company: VENTO OIL CO  
Contact Address: 207 N 11TH ST  
Contact City/State/Zip: TAMPA, FL 33602  
Phone: (813)221-0339  
Bad Address Ind: N  
State: FL  
Zip: 33629, 8608  
Score: 30  
Score Effective Date: 1997-11-04 00:00:00  
Related Party ID: 23065  
Primary RP Role: ACCOUNT OWNER  
RP Begin Date: 1986-05-05  
RP Zip: 3601  
RP Extension: Not reported

Discharge Cleanup Summary:

Discharge Date: 9/1/1989  
PCT Discharge Combined: Not reported  
Cleanup Required: R - CLEANUP REQUIRED  
Discharge Cleanup Status: NFA - NFA COMPLETE  
Disch Cleanup Status Date: 10/21/1992  
Cleanup Work Status: COMPLETED  
Information Source: A - ABANDONED TANK RESTORATION  
Other Source Description: Not reported  
Eligibility Indicator: E - ELIGIBLE  
Site Manager: MCKELVEY\_M  
Site Mgr End Date: 3/11/1999  
Tank Office: PCLP29 - HILLSBOROUGH ENVIRONMENTAL PROTECTION COMMISSION

Petroleum Cleanup Program Eligibility:

Facility ID: 8624756  
Discharge Date: 9/1/1989  
Pct Discharge Combined With: Not reported  
Cleanup Required: R - CLEANUP REQUIRED  
Discharge Cleanup Status: NFA - NFA COMPLETE  
Disch Cleanup Status Date: 10/21/1992  
Cleanup Work Status: COMPLETED  
Information Source: A - ABANDONED TANK RESTORATION  
Other Source Description: Not reported  
Application Received Date: 1/30/1991  
Cleanup Program: A - ABANDONED TANK RESTORATION PROGRAM  
Eligibility Status: 9/6/1991  
Elig Status Date: 9/6/1991  
Letter Of Intent Date: 1/30/1991  
Redetermined: No  
Inspection Date: 6/4/1991  
Site Manager: MCKELVEY\_M  
Site Mgr End Date: 3/11/1999  
Tank Office: PCLP29 - HILLSBOROUGH ENVIRONMENTAL PROTECTION COMMISSION  
Deductible Amount: 500

Map ID  
Direction  
Distance  
Elevation

MAP FINDINGS

Site

Database(s)

EDR ID Number  
EPA ID Number

**ALLIED DISCOUNT TIRES STORE #28 (Continued)**

**U001354020**

Deductible Paid To Date: 500  
Co-Pay Amount: 0  
Co-Pay Paid To Date: 0  
Cap Amount: Not reported

Contaminated Media:  
Discharge Date: 9/1/1989  
Pct Discharge Combined With: Not reported  
Cleanup Required: R - CLEANUP REQUIRED  
Discharge Cleanup Status: NFA - NFA COMPLETE  
Disch Cleanup Status Date: 10/21/1992  
Cleanup Work Status: COMPLETED  
Information Source: A - ABANDONED TANK RESTORATION  
Other Source Description: Not reported  
Elig Indicator: E - ELIGIBLE  
Site Manager: MCKELVEY\_M  
Site Mgr End Date: 3/11/1999  
Tank Office: PCLP29 - HILLSBOROUGH ENVIRONM  
Contaminated Drinking Wells: 0  
Contaminated Monitoring Well: Yes  
Contaminated Soil: Yes  
Contaminated Surface Water: No  
Contaminated Ground Water: Yes  
Pollutant: A - Leaded Gas  
Pollutant Other Description: Not reported  
Gallons Discharged: Not reported  
Discharge Date: 9/1/1989  
Pct Discharge Combined With: Not reported  
Cleanup Required: R - CLEANUP REQUIRED  
Discharge Cleanup Status: NFA - NFA COMPLETE  
Disch Cleanup Status Date: 10/21/1992  
Cleanup Work Status: COMPLETED  
Information Source: A - ABANDONED TANK RESTORATION  
Other Source Description: Not reported  
Elig Indicator: E - ELIGIBLE  
Site Manager: MCKELVEY\_M  
Site Mgr End Date: 3/11/1999  
Tank Office: PCLP29 - HILLSBOROUGH ENVIRONM  
Contaminated Drinking Wells: 0  
Contaminated Monitoring Well: Yes  
Contaminated Soil: Yes  
Contaminated Surface Water: No  
Contaminated Ground Water: Yes  
Pollutant: B - Unleaded Gas  
Pollutant Other Description: Not reported  
Gallons Discharged: Not reported

Task Information:  
District: SWD  
Facility ID: 8624756  
Facility Status: CLOSED  
Facility Type: A - Retail Station -  
County: HILLSBOROUGH  
County ID: 29  
Cleanup Eligibility Status: E  
Source Effective Date: 10-21-1992  
Discharge Date: 09-01-1989  
Cleanup Required: R - CLEANUP REQUIRED

Map ID  
Direction  
Distance  
Elevation

MAP FINDINGS

Site

Database(s)

EDR ID Number  
EPA ID Number

**ALLIED DISCOUNT TIRES STORE #28 (Continued)**

**U001354020**

Discharge Cleanup Status: NFA - NFA COMPLETE  
Disch Cleanup Status Date: 10-21-1992  
SRC Action Type: NFA - NO FURTHER ACTION  
SRC Submit Date: 10-05-1992  
SRC Review Date: 10-12-1992  
SRC Completion Status: A - APPROVED  
SRC Issue Date: 10-21-1992  
SRC Comment: Not reported  
Cleanup Work Status: COMPLETED  
Site Mgr: MCKELVEY\_M  
Site Mgr End Date: 03-11-1999  
Tank Office: PCLP29 - Hillsborough County  
SR Task ID: Not reported  
SR Cleanup Responsible: -  
SR Funding Eligibility Type: -  
SR Actual Cost: Not reported  
SR Completion Date: Not reported  
SR Payment Date: Not reported  
SR Oral Date: Not reported  
SR Written Date: Not reported  
SR Soil Removal: Not reported  
SR Free Product Removal: Not reported  
SR Soil Tonnage Removed: Not reported  
SR Soil Treatment: Not reported  
SR Other Treatment: Not reported  
SR Alternate Proc Received Date: Not reported  
SR Alternate Procedure Status: Not reported  
SR Alternate Procedure Status Date: Not reported  
SR Alternate Procedure Comments: Not reported  
SA Task ID: 47105  
SA Cleanup Responsible: -  
SA Funding Eligibility Type: -  
SA Actual Cost: Not reported  
SA Completion Date: 10-12-1992  
SA Payment Date: Not reported  
RAP Task ID: 47106  
RAP Cleanup Responsible ID: NA - NOT APPLICABLE  
RAP Funding Eligibility Type: -  
RAP Actual Cost: Not reported  
RAP Completion Date: Not reported  
RAP Payment Date: Not reported  
RAP Last Order Approved: Not reported  
RA Task ID: 47107  
RA Cleanup Responsible: NA - NOT APPLICABLE  
RA Funding Eligibility Type: -  
RA Years to Complete: Not reported  
RA Actual Cost: Not reported

[Click here for Florida Oculus:](#)

**UST:**

Facility Id: 8624756  
Facility Status: CLOSED  
Type Description: Retail Station  
Facility Phone: 8138393937  
Region: STATE  
Positioning Method: UNVR

Map ID  
Direction  
Distance  
Elevation

MAP FINDINGS

Site

Database(s)

EDR ID Number  
EPA ID Number

**ALLIED DISCOUNT TIRES STORE #28 (Continued)**

**U001354020**

Lat/Long (dms): 27 54 35 / 82 30 25

Owner:  
Owner Id: 23065  
Owner Name: VENTO OIL CO  
Owner Address: 207 N 11TH ST  
Owner Address 2: Not reported  
Owner City,St,Zip: TAMPA, FL 33602  
Owner Contact: DONALD L BODIE JR  
Owner Phone: 8132210339

Tank Info:  
Name: ALLIED DISCOUNT TIRES STORE #28  
Address: 3603 S DALE MABRY HWY  
Tank Id: 1  
Status: Removed  
Status Date: 3/31/1987  
Install Date: 7/1/1968  
Substance: Leaded gas  
Content Description: Leaded Gas  
Gallons: 1000  
Vessel Indicator: TANK  
Tank Location: UNDERGROUND  
DEP Contractor: P

Name: ALLIED DISCOUNT TIRES STORE #28  
Address: 3603 S DALE MABRY HWY  
Tank Id: 2  
Status: Removed  
Status Date: 3/31/1987  
Install Date: 7/1/1968  
Substance: Unleaded gas  
Content Description: Unleaded Gas  
Gallons: 4000  
Vessel Indicator: TANK  
Tank Location: UNDERGROUND  
DEP Contractor: P

Name: ALLIED DISCOUNT TIRES STORE #28  
Address: 3603 S DALE MABRY HWY  
Tank Id: 3  
Status: Removed  
Status Date: 3/31/1987  
Install Date: 7/1/1968  
Substance: Unleaded gas  
Content Description: Unleaded Gas  
Gallons: 4000  
Vessel Indicator: TANK  
Tank Location: UNDERGROUND  
DEP Contractor: P

[Click here for Florida Oculus:](#)

Map ID  
Direction  
Distance  
Elevation

MAP FINDINGS

Site

Database(s)

EDR ID Number  
EPA ID Number

**485**      **TAMPA BAY CAB (FORMER)**  
**NW**      **301 S HOWARD AVE**  
**1/4-1/2**    **TAMPA, FL 33606**  
**0.409 mi.**  
**2159 ft.**

**FL LUST**      **U001354003**  
**FL UST**      **N/A**  
**FL CLEANUP SITES**  
**FL DWM CONTAM**

**Actual:**  
**19 ft.**

**LUST:**

**Focus Map:**  
**5**

Region: STATE  
Facility Id: 8521239  
Facility Status: CLOSED  
Facility Type: A - Retail Station  
Facility Phone: (813)253-0511  
Facility Cleanup Rank: 8533  
District: Southwest District  
Lat/Long (dms): 27 56 29.92 / 82 28 59.5  
Section: 23  
Township: 29S  
Range: 18E  
Feature: Not reported  
Method: UNVR  
Datum: 0  
Score: 10  
Score Effective Date: 1999-11-22 00:00:00  
Score When Ranked: 10  
Operator: BEN MARINO  
Name Update: Not reported  
Address Update: Not reported

**Petroleum Cleanup PCT Facility Score:**

Facility Cleanup Status: ONGO - ONGOING  
Contact: BEN MARINO  
Contact Company: MARINO, BEN  
Contact Address: 4828 W SAN JOSE ST  
Contact City/State/Zip: TAMPA, FL 33629  
Phone: Not reported  
Bad Address Ind: N  
State: FL  
Zip: 33606, 1728  
Score: 10  
Score Effective Date: 1999-11-22 00:00:00  
Related Party ID: 13594  
Primary RP Role: ACCOUNT OWNER  
RP Begin Date: 1982-01-01  
RP Zip: 6436  
RP Extension: Not reported

**Discharge Cleanup Summary:**

Discharge Date: 12/27/1988  
PCT Discharge Combined: Not reported  
Cleanup Required: R - CLEANUP REQUIRED  
Discharge Cleanup Status: RAP - RAP ONGOING  
Disch Cleanup Status Date: 10/23/1995  
Cleanup Work Status: INACTIVE  
Information Source: E - EDI  
Other Source Description: Not reported  
Eligibility Indicator: E - ELIGIBLE  
Site Manager: WITT\_GM  
Site Mgr End Date: 7/25/2016  
Tank Office: PCTM5 - PETROLEUM CLEANUP TEAM 5

Map ID  
Direction  
Distance  
Elevation

MAP FINDINGS

Site

Database(s)

EDR ID Number  
EPA ID Number

**TAMPA BAY CAB (FORMER) (Continued)**

**U001354003**

Petroleum Cleanup Program Eligibility:

Facility ID: 8521239  
Discharge Date: 12/27/1988  
Pct Discharge Combined With: Not reported  
Cleanup Required: R - CLEANUP REQUIRED  
Discharge Cleanup Status: RAP - RAP ONGOING  
Disch Cleanup Status Date: 10/23/1995  
Cleanup Work Status: INACTIVE  
Information Source: E - EDI  
Other Source Description: Not reported  
Application Received Date: 1/5/1989  
Cleanup Program: E - EARLY DETECTION INCENTIVE  
Eligibility Status: 9/23/1992  
Elig Status Date: 9/23/1992  
Letter Of Intent Date: 7/5/1991  
Redetermined: No  
Inspection Date: 6/30/1989  
Site Manager: WITT\_GM  
Site Mgr End Date: 7/25/2016  
Tank Office: PCTM5 - PETROLEUM CLEANUP TEAM 5  
Deductible Amount: Not reported  
Deductible Paid To Date: 0  
Co-Pay Amount: Not reported  
Co-Pay Paid To Date: 0  
Cap Amount: Not reported

Contaminated Media:

Discharge Date: 12/27/1988  
Pct Discharge Combined With: Not reported  
Cleanup Required: R - CLEANUP REQUIRED  
Discharge Cleanup Status: RAP - RAP ONGOING  
Disch Cleanup Status Date: 10/23/1995  
Cleanup Work Status: INACTIVE  
Information Source: E - EDI  
Other Source Description: Not reported  
Elig Indicator: E - ELIGIBLE  
Site Manager: WITT\_GM  
Site Mgr End Date: 7/25/2016  
Tank Office: PCTM5 - PETROLEUM CLEANUP TEAM  
Contaminated Drinking Wells: 0  
Contaminated Monitoring Well: Yes  
Contaminated Soil: Yes  
Contaminated Surface Water: No  
Contaminated Ground Water: Yes  
Pollutant: Z - Other Non Regulated  
Pollutant Other Description: Not reported  
Gallons Discharged: Not reported

Task Information:

District: SWD  
Facility ID: 8521239  
Facility Status: CLOSED  
Facility Type: A - Retail Station -  
County: HILLSBOROUGH  
County ID: 29  
Cleanup Eligibility Status: E  
Source Effective Date: Not reported  
Discharge Date: 12-27-1988



Map ID  
Direction  
Distance  
Elevation

MAP FINDINGS

Site

Database(s)

EDR ID Number  
EPA ID Number

TAMPA BAY CAB (FORMER) (Continued)

U001354003

Cleanup Required: R - CLEANUP REQUIRED  
Discharge Cleanup Status: RAP - RAP ONGOING  
Disch Cleanup Status Date: 10-23-1995  
SRC Action Type: -  
SRC Submit Date: Not reported  
SRC Review Date: Not reported  
SRC Completion Status: -  
SRC Issue Date: Not reported  
SRC Comment: Not reported  
Cleanup Work Status: INACTIVE  
Site Mgr: WITT\_GM  
Site Mgr End Date: 07-25-2016  
Tank Office: PCTM5 - Team 5  
SR Task ID: 49911  
SR Cleanup Responsible: RP - RESPONSIBLE PARTY  
SR Funding Eligibility Type: -  
SR Actual Cost: \$17,732.31  
SR Completion Date: Not reported  
SR Payment Date: 04-19-1993  
SR Oral Date: Not reported  
SR Written Date: Not reported  
SR Soil Removal: Y  
SR Free Product Removal: Not reported  
SR Soil Tonnage Removed: Not reported  
SR Soil Treatment: Not reported  
SR Other Treatment: Not reported  
SR Alternate Proc Received Date: Not reported  
SR Alternate Procedure Status: Not reported  
SR Alternate Procedure Status Date: Not reported  
SR Alternate Procedure Comments: Not reported  
SA Task ID: 49912  
SA Cleanup Responsible: RP - RESPONSIBLE PARTY  
SA Funding Eligibility Type: -  
SA Actual Cost: Not reported  
SA Completion Date: 02-28-1995  
SA Payment Date: Not reported  
RAP Task ID: 49913  
RAP Cleanup Responsible ID: RP - RESPONSIBLE PARTY  
RAP Funding Eligibility Type: -  
RAP Actual Cost: Not reported  
RAP Completion Date: 03-28-1996  
RAP Payment Date: Not reported  
RAP Last Order Approved: 1996-03-28 00:00:00  
RA Task ID: 49914  
RA Cleanup Responsible: RP - RESPONSIBLE PARTY  
RA Funding Eligibility Type: -  
RA Years to Complete: Not reported  
RA Actual Cost: Not reported

[Click here for Florida Oculus:](#)

UST:

Facility Id: 8521239  
Facility Status: CLOSED  
Type Description: Retail Station  
Facility Phone: 8132530511  
Region: STATE

Map ID  
Direction  
Distance  
Elevation

MAP FINDINGS

Site

Database(s)

EDR ID Number  
EPA ID Number

**TAMPA BAY CAB (FORMER) (Continued)**

**U001354003**

Positioning Method: UNVR  
Lat/Long (dms): 27 56 59 / 82 28 30

Owner:  
Owner Id: 13594  
Owner Name: MARINO, BEN  
Owner Address: 4828 W SAN JOSE ST  
Owner Address 2: Not reported  
Owner City,St,Zip: TAMPA, FL 33629  
Owner Contact: BEN MARINO  
Owner Phone: Not reported

Tank Info:

Name: TAMPA BAY CAB (FORMER)  
Address: 301 S HOWARD AVE  
Tank Id: 1  
Status: Removed  
Status Date: 2/28/1991  
Install Date: Not reported  
Substance: Leaded gas  
Content Description: Leaded Gas  
Gallons: 888  
Vessel Indicator: TANK  
Tank Location: UNDERGROUND  
DEP Contractor: P

Name: TAMPA BAY CAB (FORMER)  
Address: 301 S HOWARD AVE  
Tank Id: 2  
Status: Removed  
Status Date: 2/28/1991  
Install Date: Not reported  
Substance: Leaded gas  
Content Description: Leaded Gas  
Gallons: 888  
Vessel Indicator: TANK  
Tank Location: UNDERGROUND  
DEP Contractor: P

Name: TAMPA BAY CAB (FORMER)  
Address: 301 S HOWARD AVE  
Tank Id: 3  
Status: Removed  
Status Date: 2/28/1991  
Install Date: Not reported  
Substance: Unknown/Not reported  
Content Description: Unknown/Not Reported  
Gallons: 888  
Vessel Indicator: TANK  
Tank Location: UNDERGROUND  
DEP Contractor: P

Name: TAMPA BAY CAB (FORMER)  
Address: 301 S HOWARD AVE  
Tank Id: 4  
Status: Removed  
Status Date: 2/28/1991

Map ID  
Direction  
Distance  
Elevation

MAP FINDINGS

Site

Database(s)

EDR ID Number  
EPA ID Number

**TAMPA BAY CAB (FORMER) (Continued)**

**U001354003**

Install Date: Not reported  
Substance: Unknown/Not reported  
Content Description: Unknown/Not Reported  
Gallons: 888  
Vessel Indicator: TANK  
Tank Location: UNDERGROUND  
DEP Contractor: P

Name: TAMPA BAY CAB (FORMER)  
Address: 301 S HOWARD AVE  
Tank Id: 5  
Status: Removed  
Status Date: 2/28/1991  
Install Date: Not reported  
Substance: Unknown/Not reported  
Content Description: Unknown/Not Reported  
Gallons: 888  
Vessel Indicator: TANK  
Tank Location: UNDERGROUND  
DEP Contractor: P

[Click here for Florida Oculus:](#)

**CLEANUP SITES:**

DEP Cleanup Site Key: 58716796  
Source Database Name: Storage Tank Contamination Monitoring  
Source Database Id: 8521239  
CPAC Program Area Id: TK  
CLLC Cleanup Category Key: PETRO  
RSC2 Remediation Status Key: PENDING  
Data Load Date: 05/28/2019  
OC3 Office Id: SWD  
Physical Address Line 2: Not reported  
OIC Object Of Interest Id: FACIL  
PC2 Proximity Id: EXACT  
Calc Coordinates Accuracy Level Id: 4  
CMC2 Coordinate Method Id: Digital Aerial Photography With Ground Control  
DC4 Datum Id: North American Datum of 1983  
VSC1 Verification Status: REVIEWED  
Collect Username: WILLIAMS\_CA  
Collect Date: 07/29/2010  
Collect Affiliation: TKHQ  
Map Source: 1999 doqs  
Map Source Scale: 4078  
Interpolation Scale: Not reported  
Verifier Username: ROSELLI\_J  
Verifier Affiliation: DEPARTMENT OF ENVIRONMENTAL PR  
Verification Date: 07/18/2005  
Verified Coordinate Method Id: Digital Aerial Photography With Ground Control  
Source Database Name Code: STCM  
CMC2 Coordinate Method ID Code: DPHO  
DC4 Datum ID Code: NAD83  
Verified Coordinate Method ID Code: DPHO  
Comments: Not reported  
Latitude/Longitude (deg/min/sec): 27 56 29.92 / 82 28 59.5

Map ID  
Direction  
Distance  
Elevation

MAP FINDINGS

Site

Database(s)

EDR ID Number  
EPA ID Number

TAMPA BAY CAB (FORMER) (Continued)

U001354003

DWM CONTAM:  
Program Site Id: 8521239  
Lat DD: 27  
Lat MM: 56  
Lat SS: 29.92  
Long DD: 82  
Long MM: 28  
Long SS: 59.5  
Office/ District: SWD  
Program Area: Storage Tanks  
Offsite Contamination: Not reported  
Project Manager: Not reported  
Priority Score: 10  
Datum: 0  
Method: UNVR  
Facility Status: CLOSED  
Feature: Not reported  
Section: 23  
Township: 29S  
Range: 18E  
Staff Assigned: Not reported  
Priority (Y/N): Not reported

486  
ESE  
1/4-1/2  
0.411 mi.  
2171 ft.

SEL MADURO FL INC  
401 N 13TH ST  
TAMPA, FL 33602

FL LUST U001354648  
FL UST N/A

Actual:  
4 ft.  
Focus Map:  
7

LUST:  
Region: STATE  
Facility Id: 8625429  
Facility Status: CLOSED  
Facility Type: C - Fuel user/Non-retail  
Facility Phone: (813)223-4721  
Facility Cleanup Rank: Not reported  
District: Southwest District  
Lat/Long (dms): 27 57 1.48 / 82 26 43.25  
Section: Not reported  
Township: Not reported  
Range: Not reported  
Feature: Not reported  
Method: UNVR  
Datum: 0  
Score: 30  
Score Effective Date: 1997-11-04 00:00:00  
Score When Ranked: Not reported  
Operator: SEL MADURO FL,INC.  
Name Update: 2005-05-27 00:00:00  
Address Update: Not reported

Petroleum Cleanup PCT Facility Score:  
Facility Cleanup Status: CMPL - COMPLETED  
Contact: SAM ZAGARIA  
Contact Company: GULF FL TERMINAL  
Contact Address: PO BOX 2481  
Contact City/State/Zip: TAMPA, FL 33601  
Phone: (813)576-3050

Map ID  
Direction  
Distance  
Elevation

MAP FINDINGS

Site

Database(s)

EDR ID Number  
EPA ID Number

**SEL MADURO FL INC (Continued)**

**U001354648**

Bad Address Ind: N  
State: FL  
Zip: 33602, 3609  
Score: 30  
Score Effective Date: 1997-11-04 00:00:00  
Related Party ID: 9100  
Primary RP Role: ACCOUNT OWNER  
RP Begin Date: 1986-05-20  
RP Zip: 2481  
RP Extension: Not reported

**Discharge Cleanup Summary:**

Discharge Date: 6/19/1992  
PCT Discharge Combined: Not reported  
Cleanup Required: R - CLEANUP REQUIRED  
Discharge Cleanup Status: NFA - NFA COMPLETE  
Disch Cleanup Status Date: 11/9/1994  
Cleanup Work Status: COMPLETED  
Information Source: A - ABANDONED TANK RESTORATION  
Other Source Description: Not reported  
Eligibility Indicator: E - ELIGIBLE  
Site Manager: MCKELVEY\_M  
Site Mgr End Date: 11/3/2000  
Tank Office: PCLP29 - HILLSBOROUGH ENVIRONMENTAL PROTECTION COMMISSION

**Petroleum Cleanup Program Eligibility:**

Facility ID: 8625429  
Discharge Date: 6/19/1992  
Pct Discharge Combined With: Not reported  
Cleanup Required: R - CLEANUP REQUIRED  
Discharge Cleanup Status: NFA - NFA COMPLETE  
Disch Cleanup Status Date: 11/9/1994  
Cleanup Work Status: COMPLETED  
Information Source: A - ABANDONED TANK RESTORATION  
Other Source Description: Not reported  
Application Received Date: 6/29/1992  
Cleanup Program: A - ABANDONED TANK RESTORATION PROGRAM  
Eligibility Status: 8/19/1992  
Elig Status Date: 8/19/1992  
Letter Of Intent Date: Not reported  
Redetermined: No  
Inspection Date: 6/29/1992  
Site Manager: MCKELVEY\_M  
Site Mgr End Date: 11/3/2000  
Tank Office: PCLP29 - HILLSBOROUGH ENVIRONMENTAL PROTECTION COMMISSION  
Deductible Amount: 500  
Deductible Paid To Date: 0  
Co-Pay Amount: 0  
Co-Pay Paid To Date: 0  
Cap Amount: Not reported

**Contaminated Media:**

Discharge Date: 6/19/1992  
Pct Discharge Combined With: Not reported  
Cleanup Required: R - CLEANUP REQUIRED  
Discharge Cleanup Status: NFA - NFA COMPLETE  
Disch Cleanup Status Date: 11/9/1994  
Cleanup Work Status: COMPLETED

Map ID  
Direction  
Distance  
Elevation

MAP FINDINGS

Site

Database(s)

EDR ID Number  
EPA ID Number

**SEL MADURO FL INC (Continued)**

**U001354648**

Information Source: A - ABANDONED TANK RESTORATION  
Other Source Description: Not reported  
Elig Indicator: E - ELIGIBLE  
Site Manager: MCKELVEY\_M  
Site Mgr End Date: 11/3/2000  
Tank Office: PCLP29 - HILLSBOROUGH ENVIRONM  
Contaminated Drinking Wells: 0  
Contaminated Monitoring Well: Yes  
Contaminated Soil: Yes  
Contaminated Surface Water: No  
Contaminated Ground Water: Yes  
Pollutant: B - Unleaded Gas  
Pollutant Other Description: Not reported  
Gallons Discharged: Not reported  
Discharge Date: 6/19/1992  
Pct Discharge Combined With: Not reported  
Cleanup Required: R - CLEANUP REQUIRED  
Discharge Cleanup Status: NFA - NFA COMPLETE  
Disch Cleanup Status Date: 11/9/1994  
Cleanup Work Status: COMPLETED  
Information Source: A - ABANDONED TANK RESTORATION  
Other Source Description: Not reported  
Elig Indicator: E - ELIGIBLE  
Site Manager: MCKELVEY\_M  
Site Mgr End Date: 11/3/2000  
Tank Office: PCLP29 - HILLSBOROUGH ENVIRONM  
Contaminated Drinking Wells: 0  
Contaminated Monitoring Well: Yes  
Contaminated Soil: Yes  
Contaminated Surface Water: No  
Contaminated Ground Water: Yes  
Pollutant: D - Vehicular Diesel  
Pollutant Other Description: Not reported  
Gallons Discharged: Not reported

**Task Information:**

District: SWD  
Facility ID: 8625429  
Facility Status: CLOSED  
Facility Type: C - Fuel user/Non-retail -  
County: HILLSBOROUGH  
County ID: 29  
Cleanup Eligibility Status: E  
Source Effective Date: 11-09-1994  
Discharge Date: 06-19-1992  
Cleanup Required: R - CLEANUP REQUIRED  
Discharge Cleanup Status: NFA - NFA COMPLETE  
Disch Cleanup Status Date: 11-09-1994  
SRC Action Type: NFA - NO FURTHER ACTION  
SRC Submit Date: 10-03-1994  
SRC Review Date: 10-26-1994  
SRC Completion Status: A - APPROVED  
SRC Issue Date: 11-09-1994  
SRC Comment: Not reported  
Cleanup Work Status: COMPLETED  
Site Mgr: MCKELVEY\_M  
Site Mgr End Date: 11-03-2000  
Tank Office: PCLP29 - Hillsborough County

Map ID  
Direction  
Distance  
Elevation

MAP FINDINGS

Site

Database(s)

EDR ID Number  
EPA ID Number

**SEL MADURO FL INC (Continued)**

**U001354648**

SR Task ID: Not reported  
SR Cleanup Responsible: -  
SR Funding Eligibility Type: -  
SR Actual Cost: Not reported  
SR Completion Date: Not reported  
SR Payment Date: Not reported  
SR Oral Date: Not reported  
SR Written Date: Not reported  
SR Soil Removal: Not reported  
SR Free Product Removal: Not reported  
SR Soil Tonnage Removed: Not reported  
SR Soil Treatment: Not reported  
SR Other Treatment: Not reported  
SR Alternate Proc Received Date: Not reported  
SR Alternate Procedure Status: Not reported  
SR Alternate Procedure Status Date: Not reported  
SR Alternate Procedure Comments: Not reported  
SA Task ID: 46436  
SA Cleanup Responsible: -  
SA Funding Eligibility Type: -  
SA Actual Cost: Not reported  
SA Completion Date: 10-26-1994  
SA Payment Date: Not reported  
RAP Task ID: 46437  
RAP Cleanup Responsible ID: NA - NOT APPLICABLE  
RAP Funding Eligibility Type: -  
RAP Actual Cost: Not reported  
RAP Completion Date: Not reported  
RAP Payment Date: Not reported  
RAP Last Order Approved: Not reported  
RA Task ID: 46438  
RA Cleanup Responsible: NA - NOT APPLICABLE  
RA Funding Eligibility Type: -  
RA Years to Complete: Not reported  
RA Actual Cost: Not reported

[Click here for Florida Oculus:](#)

**UST:**

Facility Id: 8625429  
Facility Status: CLOSED  
Type Description: Fuel user/Non-retail  
Facility Phone: 8132234721  
Region: STATE  
Positioning Method: UNVR  
Lat/Long (dms): 27 56 40 / 82 26 44

**Owner:**

Owner Id: 9100  
Owner Name: GULF FL TERMINAL  
Owner Address: PO BOX 2481  
Owner Address 2: Not reported  
Owner City,St,Zip: TAMPA, FL 33601  
Owner Contact: SAM ZAGARIA  
Owner Phone: 8135763050

Map ID  
Direction  
Distance  
Elevation

MAP FINDINGS

Site

Database(s)

EDR ID Number  
EPA ID Number

**SEL MADURO FL INC (Continued)**

**U001354648**

Tank Info:  
Name: SEL MADURO FL INC  
Address: 401 N 13TH ST  
Tank Id: 1  
Status: Removed  
Status Date: 6/30/1992  
Install Date: Not reported  
Substance: Z  
Content Description: Other Non Regulated  
Gallons: 3000  
Vessel Indicator: TANK  
Tank Location: UNDERGROUND  
DEP Contractor: P

Name: SEL MADURO FL INC  
Address: 401 N 13TH ST  
Tank Id: 2  
Status: Removed  
Status Date: 6/30/1992  
Install Date: Not reported  
Substance: Z  
Content Description: Other Non Regulated  
Gallons: 3000  
Vessel Indicator: TANK  
Tank Location: UNDERGROUND  
DEP Contractor: P

[Click here for Florida Oculus:](#)

**DJ487 PAUL SMITH CONTRACTING CO INC**  
**North 1202 W CARMEN ST**  
**1/4-1/2 TAMPA, FL 33606**  
**0.412 mi.**  
**2173 ft. Site 2 of 2 in cluster DJ**

**FL LUST U001354520**  
**FL UST N/A**  
**FL CLEANUP SITES**  
**FL DWM CONTAM**

**Actual:** 15 ft.  
**Focus Map:** 2

LUST:  
Region: STATE  
Facility Id: 8625292  
Facility Status: CLOSED  
Facility Type: C - Fuel user/Non-retail  
Facility Phone: (813)253-5321  
Facility Cleanup Rank: 7438  
District: Southwest District  
Lat/Long (dms): 27 56 55.84 / 82 28 14.89  
Section: 24  
Township: 29S  
Range: 18E  
Feature: Not reported  
Method: UNVR  
Datum: 0  
Score: 10  
Score Effective Date: 2012-09-18 00:00:00  
Score When Ranked: 22  
Operator: VERNON FLANAGAN  
Name Update: Not reported  
Address Update: Not reported



Map ID  
Direction  
Distance  
Elevation

MAP FINDINGS

Site

Database(s)

EDR ID Number  
EPA ID Number

**PAUL SMITH CONTRACTING CO INC (Continued)**

**U001354520**

Petroleum Cleanup PCT Facility Score:

Facility Cleanup Status: CMPL - COMPLETED  
Contact: PAUL H. SMITH, JR.  
Contact Company: PAUL SMITH CONTRACTING CO INC  
Contact Address: 1202 W CARMEN ST  
Contact City/State/Zip: TAMPA, FL 33606  
Phone: (813)253-5321  
Bad Address Ind: N  
State: FL  
Zip: 33606, 1303  
Score: 10  
Score Effective Date: 2012-09-18 00:00:00  
Related Party ID: 16531  
Primary RP Role: ACCOUNT OWNER  
RP Begin Date: 1986-05-15  
RP Zip: 1303  
RP Extension: Not reported

Discharge Cleanup Summary:

Discharge Date: 4/30/1990  
PCT Discharge Combined: Not reported  
Cleanup Required: R - CLEANUP REQUIRED  
Discharge Cleanup Status: SRCR - SRCR COMPLETE  
Disch Cleanup Status Date: 7/10/2019  
Cleanup Work Status: COMPLETED  
Information Source: A - ABANDONED TANK RESTORATION  
Other Source Description: Not reported  
Eligibility Indicator: E - ELIGIBLE  
Site Manager: CIRIC\_A  
Site Mgr End Date: 5/28/2019  
Tank Office: PCTM5 - PETROLEUM CLEANUP TEAM 5

Petroleum Cleanup Program Eligibility:

Facility ID: 8625292  
Discharge Date: 4/30/1990  
Pct Discharge Combined With: Not reported  
Cleanup Required: R - CLEANUP REQUIRED  
Discharge Cleanup Status: SRCR - SRCR COMPLETE  
Disch Cleanup Status Date: 7/10/2019  
Cleanup Work Status: COMPLETED  
Information Source: A - ABANDONED TANK RESTORATION  
Other Source Description: Not reported  
Application Received Date: 10/30/1990  
Cleanup Program: A - ABANDONED TANK RESTORATION PROGRAM  
Eligibility Status: 2/21/1991  
Elig Status Date: 2/21/1991  
Letter Of Intent Date: Not reported  
Redetermined: No  
Inspection Date: 7/2/1990  
Site Manager: CIRIC\_A  
Site Mgr End Date: 5/28/2019  
Tank Office: PCTM5 - PETROLEUM CLEANUP TEAM 5  
Deductible Amount: 500  
Deductible Paid To Date: 500  
Co-Pay Amount: 0  
Co-Pay Paid To Date: 0  
Cap Amount: Not reported

Map ID  
Direction  
Distance  
Elevation

MAP FINDINGS

Site

Database(s)

EDR ID Number  
EPA ID Number

**PAUL SMITH CONTRACTING CO INC (Continued)**

**U001354520**

Contaminated Media:

Discharge Date: 4/30/1990  
Pct Discharge Combined With: Not reported  
Cleanup Required: R - CLEANUP REQUIRED  
Discharge Cleanup Status: SRCR - SRCR COMPLETE  
Disch Cleanup Status Date: 7/10/2019  
Cleanup Work Status: COMPLETED  
Information Source: A - ABANDONED TANK RESTORATION  
Other Source Description: Not reported  
Elig Indicator: E - ELIGIBLE  
Site Manager: CIRIC\_A  
Site Mgr End Date: 5/28/2019  
Tank Office: PCTM5 - PETROLEUM CLEANUP TEAM  
Contaminated Drinking Wells: 0  
Contaminated Monitoring Well: No  
Contaminated Soil: No  
Contaminated Surface Water: No  
Contaminated Ground Water: Yes  
Pollutant: B - Unleaded Gas  
Pollutant Other Description: Not reported  
Gallons Discharged: Not reported

Task Information:

District: SWD  
Facility ID: 8625292  
Facility Status: CLOSED  
Facility Type: C - Fuel user/Non-retail -  
County: HILLSBOROUGH  
County ID: 29  
Cleanup Eligibility Status: E  
Source Effective Date: Not reported  
Discharge Date: 04-30-1990  
Cleanup Required: R - CLEANUP REQUIRED  
Discharge Cleanup Status: RA - RA ONGOING  
Disch Cleanup Status Date: 04-18-2017  
SRC Action Type: -  
SRC Submit Date: Not reported  
SRC Review Date: Not reported  
SRC Completion Status: -  
SRC Issue Date: Not reported  
SRC Comment: Not reported  
Cleanup Work Status: INACTIVE  
Site Mgr: CIRIC\_A  
Site Mgr End Date: Not reported  
Tank Office: PCTM5 - Team 5  
SR Task ID: 89681  
SR Cleanup Responsible: -  
SR Funding Eligibility Type: -  
SR Actual Cost: Not reported  
SR Completion Date: Not reported  
SR Payment Date: Not reported  
SR Oral Date: Not reported  
SR Written Date: Not reported  
SR Soil Removal: Not reported  
SR Free Product Removal: Not reported  
SR Soil Tonnage Removed: Not reported  
SR Soil Treatment: Not reported

Map ID  
Direction  
Distance  
Elevation

MAP FINDINGS

Site

Database(s)

EDR ID Number  
EPA ID Number

**PAUL SMITH CONTRACTING CO INC (Continued)**

**U001354520**

SR Other Treatment: Not reported  
SR Alternate Proc Received Date: Not reported  
SR Alternate Procedure Status: Not reported  
SR Alternate Procedure Status Date: Not reported  
SR Alternate Procedure Comments: Not reported  
SA Task ID: 89680  
SA Cleanup Responsible: -  
SA Funding Eligibility Type: -  
SA Actual Cost: Not reported  
SA Completion Date: Not reported  
SA Payment Date: Not reported  
RAP Task ID: 92687  
RAP Cleanup Responsible ID: -  
RAP Funding Eligibility Type: -  
RAP Actual Cost: Not reported  
RAP Completion Date: Not reported  
RAP Payment Date: Not reported  
RAP Last Order Approved: Not reported  
RA Task ID: 94047  
RA Cleanup Responsible: -  
RA Funding Eligibility Type: -  
RA Years to Complete: Not reported  
RA Actual Cost: Not reported

[Click here for Florida Oculus:](#)

**UST:**

Facility Id: 8625292  
Facility Status: CLOSED  
Type Description: Fuel user/Non-retail  
Facility Phone: 8132535321  
Region: STATE  
Positioning Method: UNVR  
Lat/Long (dms): 27 56 52 / 82 28 14

**Owner:**

Owner Id: 16531  
Owner Name: PAUL SMITH CONTRACTING CO INC  
Owner Address: 1202 W CARMEN ST  
Owner Address 2: Not reported  
Owner City,St,Zip: TAMPA, FL 33606  
Owner Contact: PAUL H. SMITH, JR.  
Owner Phone: 8132535321

**Tank Info:**

Name: PAUL SMITH CONTRACTING CO INC  
Address: 1202 W CARMEN ST  
Tank Id: 1  
Status: Removed  
Status Date: 4/30/1990  
Install Date: 7/1/1974  
Substance: Unleaded gas  
Content Description: Unleaded Gas  
Gallons: 2000  
Vessel Indicator: TANK  
Tank Location: UNDERGROUND  
DEP Contractor: P

Map ID  
Direction  
Distance  
Elevation

MAP FINDINGS

Site

Database(s)

EDR ID Number  
EPA ID Number

**PAUL SMITH CONTRACTING CO INC (Continued)**

**U001354520**

[Click here for Florida Oculus:](#)

**CLEANUP SITES:**

DEP Cleanup Site Key: 58713466  
Source Database Name: Storage Tank Contamination Monitoring  
Source Database Id: 8625292  
CPAC Program Area Id: TK  
CLLC Cleanup Category Key: PETRO  
RSC2 Remediation Status Key: ACTIVE  
Data Load Date: 05/28/2019  
OC3 Office Id: SWD  
Physical Address Line 2: Not reported  
OIC Object Of Interest Id: FACIL  
PC2 Proximity Id: ENTRA  
Calc Coordinates Accuracy Level Id: 4  
CMC2 Coordinate Method Id: Digital Aerial Photography With Ground Control  
DC4 Datum Id: High Accuracy Reference Network  
VSC1 Verification Status: REVIEWED  
Collect Username: ROSELLI\_J  
Collect Date: 07/25/2005  
Collect Affiliation: DEPARTMENT OF ENVIRONMENTAL PR  
Map Source: 1999 doqs  
Map Source Scale: 4078  
Interpolation Scale: Not reported  
Verifier Username: ROSELLI\_J  
Verifier Affiliation: DEPARTMENT OF ENVIRONMENTAL PR  
Verification Date: 07/25/2005  
Verified Coordinate Method Id: Digital Aerial Photography With Ground Control  
Source Database Name Code: STCM  
CMC2 Coordinate Method ID Code: DPHO  
DC4 Datum ID Code: HARN  
Verified Coordinate Method ID Code: DPHO  
Comments: Not reported  
Latitude/Longitude (deg/min/sec): 27 56 55.84 / 82 28 14.89

**DWM CONTAM:**

Program Site Id: 8625292  
Lat DD: 27  
Lat MM: 56  
Lat SS: 55.84  
Long DD: 82  
Long MM: 28  
Long SS: 14.89  
Office/ District: SWD  
Program Area: Storage Tanks  
Offsite Contamination: Not reported  
Project Manager: Not reported  
Priority Score: 10  
Datum: 0  
Method: UNVR  
Facility Status: CLOSED  
Feature: Not reported  
Section: 24  
Township: 29S  
Range: 18E

Map ID  
Direction  
Distance  
Elevation

MAP FINDINGS

Site

Database(s)

EDR ID Number  
EPA ID Number

**PAUL SMITH CONTRACTING CO INC (Continued)**

**U001354520**

Staff Assigned: Not reported  
Priority (Y/N): Not reported

**DL488 TAMPA GENERAL HOSPITAL**  
**South 1 TAMPA GENERAL CIR**  
**1/4-1/2 TAMPA, FL 33606**  
**0.418 mi.**  
**2209 ft. Site 1 of 2 in cluster DL**

**FL LUST U003804033**  
**FL UST N/A**  
**FL AST**  
**FL Financial Assurance**

**Actual:**  
**0 ft.**

**LUST:**

**Focus Map:**  
**6**

Region: STATE  
Facility Id: 8625729  
Facility Status: OPEN  
Facility Type: I - County Government  
Facility Phone: (813)844-4320  
Facility Cleanup Rank: Not reported  
District: Southwest District  
Lat/Long (dms): 27 56 19.6626 / 82 27 31.5891  
Section: 24  
Township: 29S  
Range: 18E  
Feature: Not reported  
Method: AGPS  
Datum: 0  
Score: 22  
Score Effective Date: 1998-01-06 00:00:00  
Score When Ranked: Not reported  
Operator: HIPOLITO VIDAL  
Name Update: 2001-10-17 00:00:00  
Address Update: 2018-05-30 00:00:00

**Petroleum Cleanup PCT Facility Score:**

Facility Cleanup Status: CMPL - COMPLETED  
Contact: DALENE YOUNG | HIPOLITO VIDAL 813.844-4320  
Contact Company: TAMPA GENERAL HOSPITAL  
Contact Address: PO BOX 1289  
Contact City/State/Zip: TAMPA, FL 33601  
Phone: (813)844-7699  
Bad Address Ind: N  
State: FL  
Zip: 33606  
Score: 22  
Score Effective Date: 1998-01-06 00:00:00  
Related Party ID: 56525  
Primary RP Role: ACCOUNT OWNER  
RP Begin Date: 2004-07-07  
RP Zip: 1289  
RP Extension: Not reported

**Discharge Cleanup Summary:**

Discharge Date: 3/18/1992  
PCT Discharge Combined: Not reported  
Cleanup Required: R - CLEANUP REQUIRED  
Discharge Cleanup Status: NFA - NFA COMPLETE  
Disch Cleanup Status Date: 6/12/1998  
Cleanup Work Status: COMPLETED  
Information Source: I - PLIRP (INSURANCE)  
Other Source Description: Not reported

Map ID  
Direction  
Distance  
Elevation

MAP FINDINGS

Site

Database(s)

EDR ID Number  
EPA ID Number

**TAMPA GENERAL HOSPITAL (Continued)**

**U003804033**

Eligibility Indicator: E - ELIGIBLE  
Site Manager: MCKELVEY\_M  
Site Mgr End Date: 11/3/2000  
Tank Office: PCLP29 - HILLSBOROUGH ENVIRONMENTAL PROTECTION COMMISSION  
Discharge Date: 8/12/1996  
PCT Discharge Combined: 3/18/1992  
Cleanup Required: C - COMBINED CLEANUP REQUIRED  
Discharge Cleanup Status: NFA - NFA COMPLETE  
Disch Cleanup Status Date: 6/12/1998  
Cleanup Work Status: COMPLETED  
Information Source: D - DISCHARGE NOTIFICATION  
Other Source Description: Not reported  
Eligibility Indicator: I - INELIGIBLE  
Site Manager: MCKELVEY\_M  
Site Mgr End Date: 11/3/2000  
Tank Office: PCLP29 - HILLSBOROUGH ENVIRONMENTAL PROTECTION COMMISSION

**Petroleum Cleanup Program Eligibility:**

Facility ID: 8625729  
Discharge Date: 3/18/1992  
Pct Discharge Combined With: Not reported  
Cleanup Required: R - CLEANUP REQUIRED  
Discharge Cleanup Status: NFA - NFA COMPLETE  
Disch Cleanup Status Date: 6/12/1998  
Cleanup Work Status: COMPLETED  
Information Source: I - PLIRP (INSURANCE)  
Other Source Description: Not reported  
Application Received Date: 3/20/1992  
Cleanup Program: P - PETROLEUM LIABILITY AND RESTORATION INSURANCE PROGRAM  
Eligibility Status: 5/13/1992  
Elig Status Date: 5/13/1992  
Letter Of Intent Date: Not reported  
Redetermined: No  
Inspection Date: 3/31/1992  
Site Manager: MCKELVEY\_M  
Site Mgr End Date: 11/3/2000  
Tank Office: PCLP29 - HILLSBOROUGH ENVIRONMENTAL PROTECTION COMMISSION  
Deductible Amount: 500  
Deductible Paid To Date: 0  
Co-Pay Amount: 0  
Co-Pay Paid To Date: 0  
Cap Amount: 1000000

**Contaminated Media:**

Discharge Date: 3/18/1992  
Pct Discharge Combined With: Not reported  
Cleanup Required: R - CLEANUP REQUIRED  
Discharge Cleanup Status: NFA - NFA COMPLETE  
Disch Cleanup Status Date: 6/12/1998  
Cleanup Work Status: COMPLETED  
Information Source: I - PLIRP (INSURANCE)  
Other Source Description: Not reported  
Elig Indicator: E - ELIGIBLE  
Site Manager: MCKELVEY\_M  
Site Mgr End Date: 11/3/2000  
Tank Office: PCLP29 - HILLSBOROUGH ENVIRONM  
Contaminated Drinking Wells: 0  
Contaminated Monitoring Well: Yes

Map ID  
Direction  
Distance  
Elevation

MAP FINDINGS

Site

Database(s)

EDR ID Number  
EPA ID Number

**TAMPA GENERAL HOSPITAL (Continued)**

**U003804033**

Contaminated Soil:	Yes
Contaminated Surface Water:	No
Contaminated Ground Water:	Yes
Pollutant:	M - Fuel Oil - Onsite Heat
Pollutant Other Description:	Not reported
Gallons Discharged:	Not reported
Discharge Date:	8/12/1996
Pct Discharge Combined With:	3/18/1992
Cleanup Required:	C - COMBINED CLEANUP REQUIRED
Discharge Cleanup Status:	NFA - NFA COMPLETE
Disch Cleanup Status Date:	6/12/1998
Cleanup Work Status:	COMPLETED
Information Source:	D - DISCHARGE NOTIFICATION
Other Source Description:	Not reported
Elig Indicator:	I - INELIGIBLE
Site Manager:	MCKELVEY_M
Site Mgr End Date:	11/3/2000
Tank Office:	PCLP29 - HILLSBOROUGH ENVIRONM
Contaminated Drinking Wells:	Not reported
Contaminated Monitoring Well:	Not reported
Contaminated Soil:	Not reported
Contaminated Surface Water:	Not reported
Contaminated Ground Water:	Not reported
Pollutant:	D - Vehicular Diesel
Pollutant Other Description:	Not reported
Gallons Discharged:	Not reported
Task Information:	
District:	SWD
Facility ID:	8625729
Facility Status:	OPEN
Facility Type:	I - County Government -
County:	HILLSBOROUGH
County ID:	29
Cleanup Eligibility Status:	E
Source Effective Date:	06-10-1998
Discharge Date:	03-18-1992
Cleanup Required:	R - CLEANUP REQUIRED
Discharge Cleanup Status:	NFA - NFA COMPLETE
Disch Cleanup Status Date:	06-12-1998
SRC Action Type:	NFA - NO FURTHER ACTION
SRC Submit Date:	06-10-1998
SRC Review Date:	06-10-1998
SRC Completion Status:	A - APPROVED
SRC Issue Date:	06-12-1998
SRC Comment:	1&2 DISCHARGES REPORTED FOR TANK LOCATION
Cleanup Work Status:	COMPLETED
Site Mgr:	MCKELVEY_M
Site Mgr End Date:	11-03-2000
Tank Office:	PCLP29 - Hillsborough County
SR Task ID:	74063
SR Cleanup Responsible:	-
SR Funding Eligibility Type:	-
SR Actual Cost:	Not reported
SR Completion Date:	05-27-1998
SR Payment Date:	Not reported
SR Oral Date:	Not reported
SR Written Date:	Not reported

Map ID  
Direction  
Distance  
Elevation

MAP FINDINGS

Site

Database(s)

EDR ID Number  
EPA ID Number

**TAMPA GENERAL HOSPITAL (Continued)**

**U003804033**

SR Soil Removal: Y  
SR Free Product Removal: Not reported  
SR Soil Tonnage Removed: 400  
SR Soil Treatment: Not reported  
SR Other Treatment: Not reported  
SR Alternate Proc Received Date: Not reported  
SR Alternate Procedure Status: Not reported  
SR Alternate Procedure Status Date: Not reported  
SR Alternate Procedure Comments: Not reported  
SA Task ID: 46596  
SA Cleanup Responsible: -  
SA Funding Eligibility Type: -  
SA Actual Cost: Not reported  
SA Completion Date: Not reported  
SA Payment Date: Not reported  
RAP Task ID: 46597  
RAP Cleanup Responsible ID: ST - STATE  
RAP Funding Eligibility Type: -  
RAP Actual Cost: Not reported  
RAP Completion Date: Not reported  
RAP Payment Date: Not reported  
RAP Last Order Approved: Not reported  
RA Task ID: 46598  
RA Cleanup Responsible: ST - STATE  
RA Funding Eligibility Type: -  
RA Years to Complete: 0  
RA Actual Cost: Not reported  
District: SWD  
Facility ID: 8625729  
Facility Status: OPEN  
Facility Type: I - County Government -  
County: HILLSBOROUGH  
County ID: 29  
Cleanup Eligibility Status: I  
Source Effective Date: 06-10-1998  
Discharge Date: 08-12-1996  
Cleanup Required: C - COMBINED CLEANUP REQUIRED  
Discharge Cleanup Status: NFA - NFA COMPLETE  
Disch Cleanup Status Date: 06-12-1998  
SRC Action Type: NFA - NO FURTHER ACTION  
SRC Submit Date: 06-10-1998  
SRC Review Date: 06-10-1998  
SRC Completion Status: A - APPROVED  
SRC Issue Date: 06-12-1998  
SRC Comment: Not reported  
Cleanup Work Status: COMPLETED  
Site Mgr: MCKELVEY\_M  
Site Mgr End Date: 11-03-2000  
Tank Office: PCLP29 - Hillsborough County  
SR Task ID: Not reported  
SR Cleanup Responsible: -  
SR Funding Eligibility Type: -  
SR Actual Cost: Not reported  
SR Completion Date: Not reported  
SR Payment Date: Not reported  
SR Oral Date: Not reported  
SR Written Date: Not reported



Map ID  
Direction  
Distance  
Elevation

MAP FINDINGS

Site

Database(s)

EDR ID Number  
EPA ID Number

**TAMPA GENERAL HOSPITAL (Continued)**

**U003804033**

SR Soil Removal: Not reported  
SR Free Product Removal: Not reported  
SR Soil Tonnage Removed: Not reported  
SR Soil Treatment: Not reported  
SR Other Treatment: Not reported  
SR Alternate Proc Received Date: Not reported  
SR Alternate Procedure Status: Not reported  
SR Alternate Procedure Status Date: Not reported  
SR Alternate Procedure Comments: Not reported  
SA Task ID: 59781  
SA Cleanup Responsible: -  
SA Funding Eligibility Type: -  
SA Actual Cost: Not reported  
SA Completion Date: Not reported  
SA Payment Date: Not reported  
RAP Task ID: Not reported  
RAP Cleanup Responsible ID: -  
RAP Funding Eligibility Type: -  
RAP Actual Cost: Not reported  
RAP Completion Date: Not reported  
RAP Payment Date: Not reported  
RAP Last Order Approved: Not reported  
RA Task ID: 59782  
RA Cleanup Responsible: RP - RESPONSIBLE PARTY  
RA Funding Eligibility Type: -  
RA Years to Complete: 0  
RA Actual Cost: Not reported

[Click here for Florida Oculus:](#)

**UST:**

Facility Id: 8625729  
Facility Status: OPEN  
Type Description: County Government  
Facility Phone: 8138444320  
Region: STATE  
Positioning Method: AGPS  
Lat/Long (dms): 27 56 18 / 82 27 31

**Owner:**

Owner Id: 56525  
Owner Name: TAMPA GENERAL HOSPITAL  
Owner Address: PO BOX 1289  
Owner Address 2: ATTN: STORAGE TANK REGIS  
Owner City,St,Zip: TAMPA, FL 33601  
Owner Contact: DALENE YOUNG | HIPOLITO VIDAL 813.844-4320  
Owner Phone: 8138447699

**Tank Info:**

Name: TAMPA GENERAL HOSPITAL  
Address: 1 TAMPA GENERAL CIR  
Tank Id: 1  
Status: Removed  
Status Date: 1/31/1993  
Install Date: 7/1/1973  
Substance: Unleaded gas  
Content Description: Unleaded Gas

Map ID  
Direction  
Distance  
Elevation

MAP FINDINGS

Site

Database(s)

EDR ID Number  
EPA ID Number

**TAMPA GENERAL HOSPITAL (Continued)**

**U003804033**

Gallons: 6000  
Vessel Indicator: TANK  
Tank Location: UNDERGROUND  
DEP Contractor: P

Name: TAMPA GENERAL HOSPITAL  
Address: 1 TAMPA GENERAL CIR  
Tank Id: 2  
Status: Removed  
Status Date: 7/1/1997  
Install Date: 7/1/1927  
Substance: Fuel oil-on site heat  
Content Description: Fuel Oil - Onsite Heat  
Gallons: 16135  
Vessel Indicator: TANK  
Tank Location: UNDERGROUND  
DEP Contractor: P

Name: TAMPA GENERAL HOSPITAL  
Address: 1 TAMPA GENERAL CIR  
Tank Id: 3  
Status: Closed in place  
Status Date: 12/1/1998  
Install Date: 7/1/1927  
Substance: Fuel oil-on site heat  
Content Description: Fuel Oil - Onsite Heat  
Gallons: 20964  
Vessel Indicator: TANK  
Tank Location: UNDERGROUND  
DEP Contractor: P

Name: TAMPA GENERAL HOSPITAL  
Address: 1 TAMPA GENERAL CIR  
Tank Id: 4  
Status: Closed in place  
Status Date: 12/1/1998  
Install Date: 7/1/1984  
Substance: Diesel-emergen generator  
Content Description: Emerg Generator Diesel  
Gallons: 4000  
Vessel Indicator: TANK  
Tank Location: UNDERGROUND  
DEP Contractor: P

Name: TAMPA GENERAL HOSPITAL  
Address: 1 TAMPA GENERAL CIR  
Tank Id: 6  
Status: Removed  
Status Date: 4/1/1994  
Install Date: 7/1/1984  
Substance: Diesel-emergen generator  
Content Description: Emerg Generator Diesel  
Gallons: 2087  
Vessel Indicator: TANK  
Tank Location: UNDERGROUND  
DEP Contractor: P

Map ID  
Direction  
Distance  
Elevation

MAP FINDINGS

Site

Database(s)

EDR ID Number  
EPA ID Number

**TAMPA GENERAL HOSPITAL (Continued)**

**U003804033**

[Click here for Florida Oculus:](#)

**AST:**

Name: TAMPA GENERAL HOSPITAL  
Address: 1 TAMPA GENERAL CIR  
Facility ID: 8625729  
Facility Status: OPEN  
Type Description: County Government  
Facility Phone: 8138444320  
DEP Contractor Own: P  
Region: STATE  
Positioning Method: AGPS  
Lat/Long (dms): 27 56 18 / 82 27 31

**Owner:**

Owner Id: 56525  
Owner Name: TAMPA GENERAL HOSPITAL  
Owner Address: PO BOX 1289  
Owner Address 2: ATTN: STORAGE TANK REGIS  
Owner City,St,Zip: TAMPA, FL 33601  
Owner Contact: DALENE YOUNG | HIPOLITO VIDAL 813.844-4320  
Owner Phone: 8138447699

Tank Id: 5  
Status: Removed  
Status Date: 3/1/1999  
Install Date: 7/1/1958  
Substance: Diesel-emergen generator  
Content Description: Emerg Generator Diesel  
Gallons: 8000  
Tank Location: ABOVEGROUND

Tank Id: 7  
Status: Removed  
Status Date: 6/1/2005  
Install Date: 8/1/1993  
Substance: Aviation gas  
Content Description: Aviation Gas  
Gallons: 2000  
Tank Location: ABOVEGROUND

Tank Id: 8  
Status: Removed  
Status Date: 3/1/2010  
Install Date: 6/1/1993  
Substance: Unleaded gas  
Content Description: Unleaded Gas  
Gallons: 2000  
Tank Location: ABOVEGROUND

Tank Id: 16  
Status: In service  
Status Date: 7/1/2008  
Install Date: 7/1/2008  
Substance: Diesel-emergen generator

Map ID  
Direction  
Distance  
Elevation

MAP FINDINGS

Site

Database(s)

EDR ID Number  
EPA ID Number

**TAMPA GENERAL HOSPITAL (Continued)**

**U003804033**

Content Description: Emerg Generator Diesel  
Gallons: 8000  
Tank Location: ABOVEGROUND

Construction:

Tank Id: 16  
Construction Category: Overfill/Spill  
Construction Description: Ball check valve

Tank Id: 16  
Construction Category: Overfill/Spill  
Construction Description: Spill containment bucket

Tank Id: 16  
Construction Category: Overfill/Spill  
Construction Description: Tight fill

Tank Id: 16  
Construction Category: Overfill/Spill  
Construction Description: Level gauges/alarms

Tank Id: 16  
Construction Category: Secondary Containment  
Construction Description: Double wall - tank jacket

Monitoring:

Tank ID: 16  
Monitoring Description: Monitor dbl wall tank space

Tank ID: 16  
Monitoring Description: Electronic line leak detector

Piping:

Tank ID: 16  
Piping Category: Primary Construction  
Piping Description: Steel/galvanized metal

Tank ID: 16  
Piping Category: Miscellaneous Attributes  
Piping Description: Pressurized piping system

Tank ID: 16  
Piping Category: Miscellaneous Attributes  
Piping Description: Abv, no soil contact

Tank Id: 17  
Status: In service  
Status Date: 7/1/2008  
Install Date: 7/1/2008  
Substance: Diesel-emergen generator  
Content Description: Emerg Generator Diesel  
Gallons: 8000  
Tank Location: ABOVEGROUND

Construction:

Map ID  
Direction  
Distance  
Elevation

MAP FINDINGS

Site

Database(s)

EDR ID Number  
EPA ID Number

**TAMPA GENERAL HOSPITAL (Continued)**

**U003804033**

Tank Id: 17  
Construction Category: Overfill/Spill  
Construction Description: Ball check valve

Tank Id: 17  
Construction Category: Overfill/Spill  
Construction Description: Spill containment bucket

Tank Id: 17  
Construction Category: Overfill/Spill  
Construction Description: Tight fill

Tank Id: 17  
Construction Category: Overfill/Spill  
Construction Description: Level gauges/alarms

Tank Id: 17  
Construction Category: Secondary Containment  
Construction Description: Double wall - tank jacket

Monitoring:  
Tank ID: 17  
Monitoring Description: Monitor dbl wall tank space

Tank ID: 17  
Monitoring Description: Electronic line leak detector

Piping:  
Tank ID: 17  
Piping Category: Miscellaneous Attributes  
Piping Description: Abv, no soil contact

Tank ID: 17  
Piping Category: Primary Construction  
Piping Description: Steel/galvanized metal

Tank ID: 17  
Piping Category: Miscellaneous Attributes  
Piping Description: Pressurized piping system

Tank Id: 15  
Status: In service  
Status Date: 2/1/2007  
Install Date: 2/1/2007  
Substance: Diesel-emergen generator  
Content Description: Emerg Generator Diesel  
Gallons: 3000  
Tank Location: ABOVEGROUND

Construction:  
Tank Id: 15  
Construction Category: Overfill/Spill  
Construction Description: Ball check valve

Tank Id: 15  
Construction Category: Secondary Containment

Map ID  
Direction  
Distance  
Elevation

MAP FINDINGS

Site

Database(s)

EDR ID Number  
EPA ID Number

**TAMPA GENERAL HOSPITAL (Continued)**

**U003804033**

Construction Description: AST containment

Tank Id: 15  
Construction Category: Overfill/Spill  
Construction Description: Spill containment bucket

Tank Id: 15  
Construction Category: Overfill/Spill  
Construction Description: Level gauges/alarms

Tank Id: 15  
Construction Category: Primary Construction  
Construction Description: Steel

Monitoring:  
Tank ID: 15  
Monitoring Description: Continuous electronic sensing

Tank ID: 15  
Monitoring Description: Monitor dbl wall tank space

Tank ID: 15  
Monitoring Description: Visual inspection of ASTs

Piping:  
Tank ID: 15  
Piping Category: Primary Construction  
Piping Description: Steel/galvanized metal

Tank ID: 15  
Piping Category: Miscellaneous Attributes  
Piping Description: Abv, no soil contact

Tank ID: 15  
Piping Category: Miscellaneous Attributes  
Piping Description: Pressurized piping system

Tank Id: 14  
Status: In service  
Status Date: 11/1/2005  
Install Date: 11/1/2005  
Substance: Jet fuel  
Content Description: Jet Fuel  
Gallons: 12000  
Tank Location: ABOVEGROUND

Construction:  
Tank Id: 14  
Construction Category: Primary Construction  
Construction Description: Steel

Tank Id: 14  
Construction Category: Overfill/Spill  
Construction Description: Level gauges/alarms

Tank Id: 14

Map ID  
Direction  
Distance  
Elevation

MAP FINDINGS

Site

Database(s)

EDR ID Number  
EPA ID Number

**TAMPA GENERAL HOSPITAL (Continued)**

**U003804033**

Construction Category: Secondary Containment  
Construction Description: Double wall

Tank Id: 14  
Construction Category: Overfill/Spill  
Construction Description: Flow shut-Off

Tank Id: 14  
Construction Category: Overfill/Spill  
Construction Description: Spill containment bucket

Monitoring:

Tank ID: 14  
Monitoring Description: SPCC Plan

Tank ID: 14  
Monitoring Description: Monitor dbl wall tank space

Tank ID: 14  
Monitoring Description: Visual inspection of ASTs

Piping:

Tank ID: 14  
Piping Category: Miscellaneous Attributes  
Piping Description: Abv, no soil contact

Tank ID: 14  
Piping Category: Miscellaneous Attributes  
Piping Description: Suction piping system

Tank ID: 14  
Piping Category: Primary Construction  
Piping Description: Steel/galvanized metal

Tank Id: 10  
Status: In service  
Status Date: 3/1/2004  
Install Date: 3/1/2004  
Substance: Diesel-emergen generator  
Content Description: Emerg Generator Diesel  
Gallons: 8000  
Tank Location: ABOVEGROUND

Construction:

Tank Id: 10  
Construction Category: Primary Construction  
Construction Description: Steel

Tank Id: 10  
Construction Category: Secondary Containment  
Construction Description: Double wall - tank jacket

Tank Id: 10  
Construction Category: Overfill/Spill  
Construction Description: Flow shut-Off

Map ID  
Direction  
Distance  
Elevation

MAP FINDINGS

Site

Database(s)

EDR ID Number  
EPA ID Number

**TAMPA GENERAL HOSPITAL (Continued)**

**U003804033**

Tank Id: 10  
Construction Category: Overfill/Spill  
Construction Description: Spill containment bucket

Tank Id: 10  
Construction Category: Overfill/Spill  
Construction Description: Tight fill

Tank Id: 10  
Construction Category: Overfill/Spill  
Construction Description: Level gauges/alarms

Monitoring:

Tank ID: 10  
Monitoring Description: Monitor dbl wall tank space

Tank ID: 10  
Monitoring Description: Visual inspection of ASTs

Tank ID: 10  
Monitoring Description: Continuous electronic sensing

Piping:

Tank ID: 10  
Piping Category: Miscellaneous Attributes  
Piping Description: Abv, no soil contact

Tank ID: 10  
Piping Category: Primary Construction  
Piping Description: Steel/galvanized metal

Tank ID: 10  
Piping Category: Miscellaneous Attributes  
Piping Description: Pressurized piping system

Tank Id: 11  
Status: In service  
Status Date: 3/1/2004  
Install Date: 3/1/2004  
Substance: Diesel-emergen generator  
Content Description: Emerg Generator Diesel  
Gallons: 8000  
Tank Location: ABOVEGROUND

Construction:

Tank Id: 11  
Construction Category: Primary Construction  
Construction Description: Steel

Tank Id: 11  
Construction Category: Overfill/Spill  
Construction Description: Spill containment bucket

Tank Id: 11  
Construction Category: Overfill/Spill  
Construction Description: Flow shut-Off



Map ID  
Direction  
Distance  
Elevation

MAP FINDINGS

Site

Database(s)

EDR ID Number  
EPA ID Number

**TAMPA GENERAL HOSPITAL (Continued)**

**U003804033**

Tank Id: 11  
Construction Category: Overfill/Spill  
Construction Description: Tight fill

Tank Id: 11  
Construction Category: Overfill/Spill  
Construction Description: Level gauges/alarms

Tank Id: 11  
Construction Category: Secondary Containment  
Construction Description: Double wall - tank jacket

Monitoring:  
Tank ID: 11  
Monitoring Description: Monitor dbl wall tank space

Tank ID: 11  
Monitoring Description: Visual inspection of ASTs

Tank ID: 11  
Monitoring Description: Continuous electronic sensing

Piping:  
Tank ID: 11  
Piping Category: Miscellaneous Attributes  
Piping Description: Pressurized piping system

Tank ID: 11  
Piping Category: Miscellaneous Attributes  
Piping Description: Abv, no soil contact

Tank ID: 11  
Piping Category: Primary Construction  
Piping Description: Steel/galvanized metal

Tank Id: 12  
Status: In service  
Status Date: 3/1/2004  
Install Date: 3/1/2004  
Substance: Diesel-emergen generator  
Content Description: Emerg Generator Diesel  
Gallons: 8000  
Tank Location: ABOVEGROUND

Construction:  
Tank Id: 12  
Construction Category: Primary Construction  
Construction Description: Steel

Tank Id: 12  
Construction Category: Secondary Containment  
Construction Description: Double wall - tank jacket

Tank Id: 12  
Construction Category: Overfill/Spill  
Construction Description: Spill containment bucket

Map ID  
Direction  
Distance  
Elevation

MAP FINDINGS

Site

Database(s)

EDR ID Number  
EPA ID Number

**TAMPA GENERAL HOSPITAL (Continued)**

**U003804033**

Tank Id: 12  
Construction Category: Overfill/Spill  
Construction Description: Flow shut-Off

Tank Id: 12  
Construction Category: Overfill/Spill  
Construction Description: Tight fill

Tank Id: 12  
Construction Category: Overfill/Spill  
Construction Description: Level gauges/alarms

Monitoring:

Tank ID: 12  
Monitoring Description: Monitor dbl wall tank space

Tank ID: 12  
Monitoring Description: Visual inspection of ASTs

Tank ID: 12  
Monitoring Description: Continuous electronic sensing

Piping:

Tank ID: 12  
Piping Category: Miscellaneous Attributes  
Piping Description: Abv, no soil contact

Tank ID: 12  
Piping Category: Primary Construction  
Piping Description: Steel/galvanized metal

Tank ID: 12  
Piping Category: Miscellaneous Attributes  
Piping Description: Pressurized piping system

Tank Id: 13  
Status: In service  
Status Date: 3/1/2004  
Install Date: 3/1/2004  
Substance: Diesel-emergen generator  
Content Description: Emerg Generator Diesel  
Gallons: 8000  
Tank Location: ABOVEGROUND

Construction:

Tank Id: 13  
Construction Category: Primary Construction  
Construction Description: Steel

Tank Id: 13  
Construction Category: Overfill/Spill  
Construction Description: Spill containment bucket

Tank Id: 13  
Construction Category: Overfill/Spill  
Construction Description: Flow shut-Off

Map ID  
Direction  
Distance  
Elevation

MAP FINDINGS

Site

Database(s)

EDR ID Number  
EPA ID Number

**TAMPA GENERAL HOSPITAL (Continued)**

**U003804033**

Tank Id: 13  
Construction Category: Overfill/Spill  
Construction Description: Tight fill

Tank Id: 13  
Construction Category: Overfill/Spill  
Construction Description: Level gauges/alarms

Tank Id: 13  
Construction Category: Secondary Containment  
Construction Description: Double wall - tank jacket

Monitoring:  
Tank ID: 13  
Monitoring Description: Monitor dbl wall tank space

Tank ID: 13  
Monitoring Description: Visual inspection of ASTs

Tank ID: 13  
Monitoring Description: Continuous electronic sensing

Piping:  
Tank ID: 13  
Piping Category: Miscellaneous Attributes  
Piping Description: Pressurized piping system

Tank ID: 13  
Piping Category: Miscellaneous Attributes  
Piping Description: Abv, no soil contact

Tank ID: 13  
Piping Category: Primary Construction  
Piping Description: Steel/galvanized metal

Tank Id: 9  
Status: Removed  
Status Date: 7/1/2004  
Install Date: 1/1/1999  
Substance: Diesel-emergen generator  
Content Description: Emerg Generator Diesel  
Gallons: 8000  
Tank Location: ABOVEGROUND

[Click here for Florida Oculus:](#)

FL Financial Assurance 3:  
Region: 3  
Facility ID: 8625729  
Facility Phone: 8138444320  
Facility Status: OPEN  
Facility Type: I  
Type Description: County Government  
DEP CO: C  
Financial Responsibility: INSURANCE

Map ID  
Direction  
Distance  
Elevation

MAP FINDINGS

Site

Database(s)

EDR ID Number  
EPA ID Number

**TAMPA GENERAL HOSPITAL (Continued)**

**U003804033**

Insurance Company: COMMERCE & INDUSTRY  
Effective Date: 10/01/2008  
Expire Date: 10/01/2009  
Owner ID: 56525  
Owner Name: TAMPA GENERAL HOSPITAL  
Owner Address: PO BOX 1289  
Owner Address2: ATTN: STORAGE TANK REGIS  
Owner City,St,Zip: TAMPA, FL 33601  
Contact: DALENE YOUNG | HIPOLITO VIDAL 813.844-4320  
Resp Party Phone: 8138447699

Region: 3  
Facility ID: 8625729  
Facility Phone: 8138444320  
Facility Status: OPEN  
Facility Type: I  
Type Description: County Government  
DEP CO: C  
Financial Responsibility: INSURANCE  
Insurance Company: COMMERCE & INDUSTRY  
Effective Date: 10/01/2009  
Expire Date: 10/01/2010  
Owner ID: 56525  
Owner Name: TAMPA GENERAL HOSPITAL  
Owner Address: PO BOX 1289  
Owner Address2: ATTN: STORAGE TANK REGIS  
Owner City,St,Zip: TAMPA, FL 33601  
Contact: DALENE YOUNG | HIPOLITO VIDAL 813.844-4320  
Resp Party Phone: 8138447699

Region: 3  
Facility ID: 8625729  
Facility Phone: 8138444320  
Facility Status: OPEN  
Facility Type: I  
Type Description: County Government  
DEP CO: C  
Financial Responsibility: INSURANCE  
Insurance Company: COMMERCE & INDUSTRY  
Effective Date: 10/01/2010  
Expire Date: 10/01/2011  
Owner ID: 56525  
Owner Name: TAMPA GENERAL HOSPITAL  
Owner Address: PO BOX 1289  
Owner Address2: ATTN: STORAGE TANK REGIS  
Owner City,St,Zip: TAMPA, FL 33601  
Contact: DALENE YOUNG | HIPOLITO VIDAL 813.844-4320  
Resp Party Phone: 8138447699

Region: 3  
Facility ID: 8625729  
Facility Phone: 8138444320  
Facility Status: OPEN  
Facility Type: I  
Type Description: County Government  
DEP CO: C  
Financial Responsibility: INSURANCE

Map ID  
Direction  
Distance  
Elevation

MAP FINDINGS

Site

Database(s)

EDR ID Number  
EPA ID Number

**TAMPA GENERAL HOSPITAL (Continued)**

**U003804033**

Insurance Company: COMMERCE & INDUSTRY  
Effective Date: 10/01/2012  
Expire Date: 10/01/2013  
Owner ID: 56525  
Owner Name: TAMPA GENERAL HOSPITAL  
Owner Address: PO BOX 1289  
Owner Address2: ATTN: STORAGE TANK REGIS  
Owner City,St,Zip: TAMPA, FL 33601  
Contact: DALENE YOUNG | HIPOLITO VIDAL 813.844-4320  
Resp Party Phone: 8138447699

Region: 3  
Facility ID: 8625729  
Facility Phone: 8138444320  
Facility Status: OPEN  
Facility Type: I  
Type Description: County Government  
DEP CO: C

Financial Responsibility: INSURANCE  
Insurance Company: COMMERCE & INDUSTRY  
Effective Date: 10/01/2014  
Expire Date: 10/01/2015  
Owner ID: 56525  
Owner Name: TAMPA GENERAL HOSPITAL  
Owner Address: PO BOX 1289  
Owner Address2: ATTN: STORAGE TANK REGIS  
Owner City,St,Zip: TAMPA, FL 33601  
Contact: DALENE YOUNG | HIPOLITO VIDAL 813.844-4320  
Resp Party Phone: 8138447699

Region: 3  
Facility ID: 8625729  
Facility Phone: 8138444320  
Facility Status: OPEN  
Facility Type: I  
Type Description: County Government  
DEP CO: C

Financial Responsibility: INSURANCE  
Insurance Company: COMMERCE & INDUSTRY  
Effective Date: 10/01/2015  
Expire Date: 10/01/2016  
Owner ID: 56525  
Owner Name: TAMPA GENERAL HOSPITAL  
Owner Address: PO BOX 1289  
Owner Address2: ATTN: STORAGE TANK REGIS  
Owner City,St,Zip: TAMPA, FL 33601  
Contact: DALENE YOUNG | HIPOLITO VIDAL 813.844-4320  
Resp Party Phone: 8138447699

MAP FINDINGS

Map ID  
 Direction  
 Distance  
 Elevation

Site

Database(s)      EDR ID Number  
 EPA ID Number

**489**      **GLOBAL EQUIPMENT USA, LLC.**  
**NW**      **201 S WESTLAND AVE**  
**1/4-1/2**      **TAMPA, FL 33606**  
**0.421 mi.**  
**2222 ft.**

**FL SWF/LF**      **S118894937**  
**N/A**

**Actual:**      SWF/LF:  
**19 ft.**      Name:      GLOBAL EQUIPMENT USA, LLC.  
**Focus Map:**      Address:      201 S WESTLAND AVE  
**5**      City,State,Zip:      TAMPA, FL 33606  
                  Facility ID:      103079  
                  District:      SWD  
                  Lat/Long:      :: / ::  
                  Class Type:      754  
                  Classification:      WASTE TIRE COLLECTOR  
                  Class Status:      INACTIVE (I)  
                  Section:      Not reported  
                  Township:      Not reported  
                  Range:      Not reported  
                  Responsible Authority Name:      Not reported  
                  Responsible Authority Address:      Not reported  
                  Responsible Authority City,St,Zip:      Not reported  
                  Responsible Authority Phone:      Not reported  
                  EMail Address1:      Not reported  
                  EMail Address2:      Not reported  
                  Site Supervisor Name:      Not reported  
                  Site Supervisor Addr:      Not reported  
                  Site Supervisor City/State/Zip:      Not reported  
                  Site Supervisor Telephone:      Not reported  
                  Land Owner Name:      Not reported  
                  Land Owner Address:      Not reported  
                  Land Owner City/State/Zip:      Not reported  
                  Land Owner Telephone:      Not reported

[Click here for Florida Oculus:](#)

**490**      **GANDY AUTO AIR**  
**SW**      **3821 GANDY BLVE**  
**1/4-1/2**      **TAMPA, FL 33601**  
**0.421 mi.**  
**2223 ft.**

**FL LUST**      **U001713405**  
**FL UST**      **N/A**

**Actual:**      LUST:  
**9 ft.**      Region:      STATE  
**Focus Map:**      Facility Id:      9400143  
**11**      Facility Status:      CLOSED  
                  Facility Type:      C - Fuel user/Non-retail  
                  Facility Phone:      (813)839-2204  
                  Facility Cleanup Rank:      Not reported  
                  District:      Southwest District  
                  Lat/Long (dms):      27 53 38.0895 / 82 30 25.1607  
                  Section:      Not reported  
                  Township:      Not reported  
                  Range:      Not reported  
                  Feature:      Not reported  
                  Method:      UNVR  
                  Datum:      0  
                  Score:      10  
                  Score Effective Date:      2002-07-18 00:00:00  
                  Score When Ranked:      Not reported

Map ID  
Direction  
Distance  
Elevation

MAP FINDINGS

Site

Database(s)

EDR ID Number  
EPA ID Number

**GANDY AUTO AIR (Continued)**

**U001713405**

Operator: STEPHANIE ZICHECK  
Name Update: Not reported  
Address Update: Not reported

Petroleum Cleanup PCT Facility Score:  
Facility Cleanup Status: NREQ - NOT REQUIRED  
Contact: STEPHANIE ZICHECK  
Contact Company: ZICHEX PROPERTY  
Contact Address: 3216 PAUL AVE  
Contact City/State/Zip: TAMPA, FL 33601  
Phone: (904)796-3564  
Bad Address Ind: N  
State: FL  
Zip: 33601  
Score: 10  
Score Effective Date: 2002-07-18 00:00:00  
Related Party ID: 24578  
Primary RP Role: ACCOUNT OWNER  
RP Begin Date: 1994-05-20  
RP Zip: Not reported  
RP Extension: Not reported

Discharge Cleanup Summary:  
Discharge Date: 8/18/1993  
PCT Discharge Combined: Not reported  
Cleanup Required: N - NO CLEANUP REQUIRED  
Discharge Cleanup Status: NREQ - CLEANUP NOT REQUIRED  
Disch Cleanup Status Date: 8/28/2003  
Cleanup Work Status: COMPLETED  
Information Source: C - CLOSURE REPORT  
Other Source Description: Not reported  
Eligibility Indicator: I - INELIGIBLE  
Site Manager: MCKELVEY\_M  
Site Mgr End Date: 3/11/1999  
Tank Office: PCLP29 - HILLSBOROUGH ENVIRONMENTAL PROTECTION COMMISSION

Contaminated Media:  
Discharge Date: 8/18/1993  
Pct Discharge Combined With: Not reported  
Cleanup Required: N - NO CLEANUP REQUIRED  
Discharge Cleanup Status: NREQ - CLEANUP NOT REQUIRED  
Disch Cleanup Status Date: 8/28/2003  
Cleanup Work Status: COMPLETED  
Information Source: C - CLOSURE REPORT  
Other Source Description: Not reported  
Elig Indicator: I - INELIGIBLE  
Site Manager: MCKELVEY\_M  
Site Mgr End Date: 3/11/1999  
Tank Office: PCLP29 - HILLSBOROUGH ENVIRONM

Contaminated Drinking Wells: 0  
Contaminated Monitoring Well: No  
Contaminated Soil: Yes  
Contaminated Surface Water: No  
Contaminated Ground Water: No  
Pollutant: K - Kerosene  
Pollutant Other Description: Not reported  
Gallons Discharged: Not reported  
Discharge Date: 8/18/1993

Map ID  
Direction  
Distance  
Elevation

MAP FINDINGS

Site

Database(s)

EDR ID Number  
EPA ID Number

**GANDY AUTO AIR (Continued)**

**U001713405**

Pct Discharge Combined With: Not reported  
Cleanup Required: N - NO CLEANUP REQUIRED  
Discharge Cleanup Status: NREQ - CLEANUP NOT REQUIRED  
Disch Cleanup Status Date: 8/28/2003  
Cleanup Work Status: COMPLETED  
Information Source: C - CLOSURE REPORT  
Other Source Description: Not reported  
Elig Indicator: I - INELIGIBLE  
Site Manager: MCKELVEY\_M  
Site Mgr End Date: 3/11/1999  
Tank Office: PCLP29 - HILLSBOROUGH ENVIRONM  
Contaminated Drinking Wells: 0  
Contaminated Monitoring Well: No  
Contaminated Soil: Yes  
Contaminated Surface Water: No  
Contaminated Ground Water: No  
Pollutant: L - Waste Oil  
Pollutant Other Description: Not reported  
Gallons Discharged: Not reported

Task Information:  
District: SWD  
Facility ID: 9400143  
Facility Status: CLOSED  
Facility Type: C - Fuel user/Non-retail -  
County: HILLSBOROUGH  
County ID: 29  
Cleanup Eligibility Status: I  
Source Effective Date: Not reported  
Discharge Date: 08-18-1993  
Cleanup Required: N - NO CLEANUP REQUIRED  
Discharge Cleanup Status: NREQ - CLEANUP NOT REQUIRED  
Disch Cleanup Status Date: 08-28-2003  
SRC Action Type: -  
SRC Submit Date: Not reported  
SRC Review Date: Not reported  
SRC Completion Status: -  
SRC Issue Date: Not reported  
SRC Comment: Not reported  
Cleanup Work Status: COMPLETED  
Site Mgr: MCKELVEY\_M  
Site Mgr End Date: 03-11-1999  
Tank Office: PCLP29 - Hillsborough County  
SR Task ID: Not reported  
SR Cleanup Responsible: -  
SR Funding Eligibility Type: -  
SR Actual Cost: Not reported  
SR Completion Date: Not reported  
SR Payment Date: Not reported  
SR Oral Date: Not reported  
SR Written Date: Not reported  
SR Soil Removal: Not reported  
SR Free Product Removal: Not reported  
SR Soil Tonnage Removed: Not reported  
SR Soil Treatment: Not reported  
SR Other Treatment: Not reported  
SR Alternate Proc Received Date: Not reported  
SR Alternate Procedure Status: Not reported



Map ID  
Direction  
Distance  
Elevation

MAP FINDINGS

Site

Database(s)

EDR ID Number  
EPA ID Number

**GANDY AUTO AIR (Continued)**

**U001713405**

SR Alternate Procedure Status Date: Not reported  
SR Alternate Procedure Comments: Not reported  
SA Task ID: Not reported  
SA Cleanup Responsible: -  
SA Funding Eligibility Type: -  
SA Actual Cost: Not reported  
SA Completion Date: Not reported  
SA Payment Date: Not reported  
RAP Task ID: Not reported  
RAP Cleanup Responsible ID: -  
RAP Funding Eligibility Type: -  
RAP Actual Cost: Not reported  
RAP Completion Date: Not reported  
RAP Payment Date: Not reported  
RAP Last Order Approved: Not reported  
RA Task ID: Not reported  
RA Cleanup Responsible: -  
RA Funding Eligibility Type: -  
RA Years to Complete: Not reported  
RA Actual Cost: Not reported

[Click here for Florida Oculus:](#)

**UST:**

Facility Id: 9400143  
Facility Status: CLOSED  
Type Description: Fuel user/Non-retail  
Facility Phone: 8138392204  
Region: STATE  
Positioning Method: UNVR  
Lat/Long (dms): 27 53 36 / 82 30 32

**Owner:**

Owner Id: 24578  
Owner Name: ZICHEX PROPERTY  
Owner Address: 3216 PAUL AVE  
Owner Address 2: Not reported  
Owner City,St,Zip: TAMPA, FL 33601  
Owner Contact: STEPHANIE ZICHECK  
Owner Phone: 9047963564

**Tank Info:**

Name: GANDY AUTO AIR  
Address: 3821 GANDY BLVE  
Tank Id: 1  
Status: Removed  
Status Date: 8/31/1993  
Install Date: Not reported  
Substance: Unleaded gas  
Content Description: Unleaded Gas  
Gallons: 2000  
Vessel Indicator: TANK  
Tank Location: UNDERGROUND  
DEP Contractor: P

Name: GANDY AUTO AIR  
Address: 3821 GANDY BLVE

Map ID  
Direction  
Distance  
Elevation

MAP FINDINGS

Site

Database(s)

EDR ID Number  
EPA ID Number

**GANDY AUTO AIR (Continued)**

**U001713405**

Tank Id: 2  
Status: Removed  
Status Date: 8/31/1993  
Install Date: Not reported  
Substance: Unleaded gas  
Content Description: Unleaded Gas  
Gallons: 2000  
Vessel Indicator: TANK  
Tank Location: UNDERGROUND  
DEP Contractor: P

Name: GANDY AUTO AIR  
Address: 3821 GANDY BLVE  
Tank Id: 3  
Status: Removed  
Status Date: 8/31/1993  
Install Date: Not reported  
Substance: Unleaded gas  
Content Description: Unleaded Gas  
Gallons: 2000  
Vessel Indicator: TANK  
Tank Location: UNDERGROUND  
DEP Contractor: P

Name: GANDY AUTO AIR  
Address: 3821 GANDY BLVE  
Tank Id: 4  
Status: Removed  
Status Date: 8/31/1993  
Install Date: Not reported  
Substance: Kerosene  
Content Description: Kerosene  
Gallons: 4000  
Vessel Indicator: TANK  
Tank Location: UNDERGROUND  
DEP Contractor: P

Name: GANDY AUTO AIR  
Address: 3821 GANDY BLVE  
Tank Id: 5  
Status: Removed  
Status Date: 8/31/1993  
Install Date: Not reported  
Substance: Kerosene  
Content Description: Kerosene  
Gallons: 4000  
Vessel Indicator: TANK  
Tank Location: UNDERGROUND  
DEP Contractor: P

Name: GANDY AUTO AIR  
Address: 3821 GANDY BLVE  
Tank Id: 6  
Status: Removed  
Status Date: 8/31/1993  
Install Date: Not reported  
Substance: Kerosene

Map ID  
 Direction  
 Distance  
 Elevation

MAP FINDINGS

Site

Database(s)

EDR ID Number  
 EPA ID Number

**GANDY AUTO AIR (Continued)**

**U001713405**

Content Description: Kerosene  
 Gallons: 4000  
 Vessel Indicator: TANK  
 Tank Location: UNDERGROUND  
 DEP Contractor: P

Name: GANDY AUTO AIR  
 Address: 3821 GANDY BLVE  
 Tank Id: 7  
 Status: Removed  
 Status Date: 8/31/1993  
 Install Date: Not reported  
 Substance: Kerosene  
 Content Description: Kerosene  
 Gallons: 4000  
 Vessel Indicator: TANK  
 Tank Location: UNDERGROUND  
 DEP Contractor: P

Name: GANDY AUTO AIR  
 Address: 3821 GANDY BLVE  
 Tank Id: 8  
 Status: Removed  
 Status Date: 8/31/1993  
 Install Date: Not reported  
 Substance: Waste oil  
 Content Description: Waste Oil  
 Gallons: 550  
 Vessel Indicator: TANK  
 Tank Location: UNDERGROUND  
 DEP Contractor: P

[Click here for Florida Oculus:](#)

**491**  
**WNW**  
**1/4-1/2**  
**0.424 mi.**  
**2237 ft.**

**FORMER JOY FOODS #612**  
**3501 S DALE MABRY HWY**  
**TAMPA, FL 33629**

**FL LUST** **U001354471**  
**FL UST** **N/A**  
**FL CLEANUP SITES**  
**FL DWM CONTAM**  
**FL Financial Assurance**

**Actual:**  
**14 ft.**  
**Focus Map:**  
**8**

**LUST:**  
 Region: STATE  
 Facility Id: 8625239  
 Facility Status: CLOSED  
 Facility Type: A - Retail Station  
 Facility Phone: (813)286-2323  
 Facility Cleanup Rank: 8533  
 District: Southwest District  
 Lat/Long (dms): 27 54 40.7729 / 82 30 22.6483  
 Section: Not reported  
 Township: Not reported  
 Range: Not reported  
 Feature: Not reported  
 Method: AGPS  
 Datum: 0  
 Score: 10  
 Score Effective Date: 1997-11-04 00:00:00

Map ID  
Direction  
Distance  
Elevation

MAP FINDINGS

Site

Database(s)

EDR ID Number  
EPA ID Number

**FORMER JOY FOODS #612 (Continued)**

**U001354471**

Score When Ranked: 10  
Operator: J STYLES WILSON  
Name Update: 2017-07-25 00:00:00  
Address Update: Not reported

**Petroleum Cleanup PCT Facility Score:**

Facility Cleanup Status: ONGO - ONGOING  
Contact: FRANK KRIZ  
Contact Company: PV-EL PRADO LLC  
Contact Address: 2901 RIGSBY LANE  
Contact City/State/Zip: SAFETY HARBOR, FL 34695  
Phone: (727)812-1517  
Bad Address Ind: N  
State: FL  
Zip: 33629, 8606  
Score: 10  
Score Effective Date: 1997-11-04 00:00:00  
Related Party ID: 75312  
Primary RP Role: ACCOUNT OWNER  
RP Begin Date: 2017-07-25  
RP Zip: 4828  
RP Extension: Not reported

**Discharge Cleanup Summary:**

Discharge Date: 12/28/1988  
PCT Discharge Combined: Not reported  
Cleanup Required: R - CLEANUP REQUIRED  
Discharge Cleanup Status: SA - SA ONGOING  
Disch Cleanup Status Date: 11/18/1994  
Cleanup Work Status: INACTIVE  
Information Source: E - EDI  
Other Source Description: Not reported  
Eligibility Indicator: E - ELIGIBLE  
Site Manager: BLYDEN\_T  
Site Mgr End Date: Not reported  
Tank Office: PCTM1 - PETROLEUM CLEANUP TEAM 1

**Petroleum Cleanup Program Eligibility:**

Facility ID: 8625239  
Discharge Date: 12/28/1988  
Pct Discharge Combined With: Not reported  
Cleanup Required: R - CLEANUP REQUIRED  
Discharge Cleanup Status: SA - SA ONGOING  
Disch Cleanup Status Date: 11/18/1994  
Cleanup Work Status: INACTIVE  
Information Source: E - EDI  
Other Source Description: Not reported  
Application Received Date: 12/21/1988  
Cleanup Program: E - EARLY DETECTION INCENTIVE  
Eligibility Status: 1/25/1991  
Elig Status Date: 1/25/1991  
Letter Of Intent Date: 1/3/1989  
Redetermined: No  
Inspection Date: 8/9/1989  
Site Manager: BLYDEN\_T  
Site Mgr End Date: Not reported  
Tank Office: PCTM1 - PETROLEUM CLEANUP TEAM 1  
Deductible Amount: Not reported

Map ID  
Direction  
Distance  
Elevation

MAP FINDINGS

Site

Database(s)

EDR ID Number  
EPA ID Number

**FORMER JOY FOODS #612 (Continued)**

**U001354471**

Deductible Paid To Date: 0  
Co-Pay Amount: Not reported  
Co-Pay Paid To Date: 0  
Cap Amount: Not reported

Contaminated Media:  
Discharge Date: 12/28/1988  
Pct Discharge Combined With: Not reported  
Cleanup Required: R - CLEANUP REQUIRED  
Discharge Cleanup Status: SA - SA ONGOING  
Disch Cleanup Status Date: 11/18/1994  
Cleanup Work Status: INACTIVE  
Information Source: E - EDI  
Other Source Description: Not reported  
Elig Indicator: E - ELIGIBLE  
Site Manager: BLYDEN\_T  
Site Mgr End Date: Not reported  
Tank Office: PCTM1 - PETROLEUM CLEANUP TEAM  
Contaminated Drinking Wells: 0  
Contaminated Monitoring Well: Yes  
Contaminated Soil: No  
Contaminated Surface Water: No  
Contaminated Ground Water: Yes  
Pollutant: Z - Other Non Regulated  
Pollutant Other Description: UNKNOWN  
Gallons Discharged: Not reported

Task Information:  
District: SWD  
Facility ID: 8625239  
Facility Status: CLOSED  
Facility Type: A - Retail Station -  
County: HILLSBOROUGH  
County ID: 29  
Cleanup Eligibility Status: E  
Source Effective Date: Not reported  
Discharge Date: 12-28-1988  
Cleanup Required: R - CLEANUP REQUIRED  
Discharge Cleanup Status: SA - SA ONGOING  
Disch Cleanup Status Date: 11-18-1994  
SRC Action Type: -  
SRC Submit Date: Not reported  
SRC Review Date: Not reported  
SRC Completion Status: -  
SRC Issue Date: Not reported  
SRC Comment: Not reported  
Cleanup Work Status: INACTIVE  
Site Mgr: BLYDEN\_T  
Site Mgr End Date: Not reported  
Tank Office: PCTM1 - Team 1  
SR Task ID: 49139  
SR Cleanup Responsible: RP - RESPONSIBLE PARTY  
SR Funding Eligibility Type: -  
SR Actual Cost: Not reported  
SR Completion Date: Not reported  
SR Payment Date: Not reported  
SR Oral Date: Not reported  
SR Written Date: 12-02-1993

Map ID  
Direction  
Distance  
Elevation

MAP FINDINGS

Site

Database(s)

EDR ID Number  
EPA ID Number

**FORMER JOY FOODS #612 (Continued)**

**U001354471**

SR Soil Removal: Y  
SR Free Product Removal: Not reported  
SR Soil Tonnage Removed: Not reported  
SR Soil Treatment: Not reported  
SR Other Treatment: Not reported  
SR Alternate Proc Received Date: Not reported  
SR Alternate Procedure Status: Not reported  
SR Alternate Procedure Status Date: Not reported  
SR Alternate Procedure Comments: Not reported  
SA Task ID: 49140  
SA Cleanup Responsible: RP - RESPONSIBLE PARTY  
SA Funding Eligibility Type: -  
SA Actual Cost: Not reported  
SA Completion Date: 12-13-1994  
SA Payment Date: Not reported  
RAP Task ID: 49141  
RAP Cleanup Responsible ID: RP - RESPONSIBLE PARTY  
RAP Funding Eligibility Type: -  
RAP Actual Cost: Not reported  
RAP Completion Date: Not reported  
RAP Payment Date: Not reported  
RAP Last Order Approved: Not reported  
RA Task ID: 49142  
RA Cleanup Responsible: RP - RESPONSIBLE PARTY  
RA Funding Eligibility Type: -  
RA Years to Complete: Not reported  
RA Actual Cost: Not reported

[Click here for Florida Oculus:](#)

UST:

Facility Id: 8625239  
Facility Status: CLOSED  
Type Description: Retail Station  
Facility Phone: 8132862323  
Region: STATE  
Positioning Method: AGPS  
Lat/Long (dms): 27 54 39 / 82 30 25

Owner:

Owner Id: 75312  
Owner Name: PV-EL PRADO LLC  
Owner Address: 2901 RIGSBY LANE  
Owner Address 2: Not reported  
Owner City,St,Zip: SAFETY HARBOR, FL 34695  
Owner Contact: FRANK KRIZ  
Owner Phone: 7278121517

Tank Info:

Name: FORMER JOY FOODS #612  
Address: 3501 S DALE MABRY HWY  
Tank Id: 1  
Status: Removed  
Status Date: 7/31/1991  
Install Date: 12/1/1969  
Substance: Leaded gas  
Content Description: Leaded Gas

Map ID  
Direction  
Distance  
Elevation

MAP FINDINGS

Site

Database(s)

EDR ID Number  
EPA ID Number

**FORMER JOY FOODS #612 (Continued)**

**U001354471**

Gallons: 4000  
Vessel Indicator: TANK  
Tank Location: UNDERGROUND  
DEP Contractor: P

Name: FORMER JOY FOODS #612  
Address: 3501 S DALE MABRY HWY  
Tank Id: 2  
Status: Removed  
Status Date: 7/31/1991  
Install Date: 12/1/1969  
Substance: Leaded gas  
Content Description: Leaded Gas  
Gallons: 4000  
Vessel Indicator: TANK  
Tank Location: UNDERGROUND  
DEP Contractor: P

Name: FORMER JOY FOODS #612  
Address: 3501 S DALE MABRY HWY  
Tank Id: 3  
Status: Removed  
Status Date: 7/31/1991  
Install Date: 12/1/1969  
Substance: Gasohol  
Content Description: Gasohol  
Gallons: 4000  
Vessel Indicator: TANK  
Tank Location: UNDERGROUND  
DEP Contractor: P

Name: FORMER JOY FOODS #612  
Address: 3501 S DALE MABRY HWY  
Tank Id: 4  
Status: Removed  
Status Date: 7/31/1991  
Install Date: 12/1/1969  
Substance: Gasohol  
Content Description: Gasohol  
Gallons: 2000  
Vessel Indicator: TANK  
Tank Location: UNDERGROUND  
DEP Contractor: P

Name: FORMER JOY FOODS #612  
Address: 3501 S DALE MABRY HWY  
Tank Id: 5  
Status: Removed  
Status Date: 7/25/2017  
Install Date: 1/1/1994  
Substance: Unleaded gas  
Content Description: Unleaded Gas  
Gallons: 12000  
Vessel Indicator: TANK  
Tank Location: UNDERGROUND  
DEP Contractor: P

Map ID  
Direction  
Distance  
Elevation

MAP FINDINGS

Site

Database(s)

EDR ID Number  
EPA ID Number

**FORMER JOY FOODS #612 (Continued)**

**U001354471**

[Click here for Florida Oculus:](#)

**CLEANUP SITES:**

DEP Cleanup Site Key: 58713503  
Source Database Name: Storage Tank Contamination Monitoring  
Source Database Id: 8625239  
CPAC Program Area Id: TK  
CLLC Cleanup Category Key: PETRO  
RSC2 Remediation Status Key: ACTIVE  
Data Load Date: 05/28/2019  
OC3 Office Id: SWD  
Physical Address Line 2: Not reported  
OIC Object Of Interest Id: FACIL  
PC2 Proximity Id: EXACT  
Calc Coordinates Accuracy Level Id: 4  
CMC2 Coordinate Method Id: Digital Aerial Photography With Ground Control  
DC4 Datum Id: High Accuracy Reference Network  
VSC1 Verification Status: REVIEWED  
Collect Username: RICCI\_L  
Collect Date: 04/25/2003  
Collect Affiliation: DEPARTMENT OF ENVIRONMENTAL PR  
Map Source: 1994 doqs  
Map Source Scale: 1003  
Interpolation Scale: Not reported  
Verifier Username: RICCI\_L  
Verifier Affiliation: DEPARTMENT OF ENVIRONMENTAL PR  
Verification Date: 04/25/2003  
Verified Coordinate Method Id: Digital Aerial Photography With Ground Control  
Source Database Name Code: STCM  
CMC2 Coordinate Method ID Code: DPHO  
DC4 Datum ID Code: HARN  
Verified Coordinate Method ID Code: DPHO  
Comments: Not reported  
Latitude/Longitude (deg/min/sec): 27 54 40.7729 / 82 30 22.6483

**DWM CONTAM:**

Program Site Id: 8625239  
Lat DD: 27  
Lat MM: 54  
Lat SS: 40.7729  
Long DD: 82  
Long MM: 30  
Long SS: 22.6483  
Office/ District: SWD  
Program Area: Storage Tanks  
Offsite Contamination: Not reported  
Project Manager: Not reported  
Priority Score: 10  
Datum: 0  
Method: AGPS  
Facility Status: CLOSED  
Feature: Not reported  
Section: Not reported  
Township: Not reported  
Range: Not reported



Map ID  
Direction  
Distance  
Elevation

MAP FINDINGS

Site

Database(s)

EDR ID Number  
EPA ID Number

**FORMER JOY FOODS #612 (Continued)**

**U001354471**

Staff Assigned: Not reported  
Priority (Y/N): Not reported

**FL Financial Assurance 3:**

Region: 3  
Facility ID: 8625239  
Facility Phone: 8132862323  
Facility Status: CLOSED  
Facility Type: A  
Type Description: Retail Station  
DEP CO: P  
Financial Responsibility: INSURANCE  
Insurance Company: LIBERTY SURPLUS INSURANCE CORP  
Effective Date: 05/06/2012  
Expire Date: 05/06/2013  
Owner ID: 75312  
Owner Name: PV-EL PRADO LLC  
Owner Address: 2901 RIGSBY LANE  
Owner Address2: Not reported  
Owner City,St,Zip: SAFETY HARBOR, FL 34695  
Contact: FRANK KRIZ  
Resp Party Phone: 7278121517

Region: 3  
Facility ID: 8625239  
Facility Phone: 8132862323  
Facility Status: CLOSED  
Facility Type: A  
Type Description: Retail Station  
DEP CO: P  
Financial Responsibility: INSURANCE  
Insurance Company: LIBERTY SURPLUS INSURANCE CORP  
Effective Date: 05/06/2014  
Expire Date: 05/06/2015  
Owner ID: 75312  
Owner Name: PV-EL PRADO LLC  
Owner Address: 2901 RIGSBY LANE  
Owner Address2: Not reported  
Owner City,St,Zip: SAFETY HARBOR, FL 34695  
Contact: FRANK KRIZ  
Resp Party Phone: 7278121517

Region: 3  
Facility ID: 8625239  
Facility Phone: 8132862323  
Facility Status: CLOSED  
Facility Type: A  
Type Description: Retail Station  
DEP CO: P  
Financial Responsibility: INSURANCE  
Insurance Company: LIBERTY SURPLUS INSURANCE CORP  
Effective Date: 05/06/2015  
Expire Date: 05/06/2016  
Owner ID: 75312  
Owner Name: PV-EL PRADO LLC  
Owner Address: 2901 RIGSBY LANE  
Owner Address2: Not reported

Map ID  
Direction  
Distance  
Elevation

MAP FINDINGS

Site

Database(s)

EDR ID Number  
EPA ID Number

**FORMER JOY FOODS #612 (Continued)**

**U001354471**

Owner City,St,Zip: SAFETY HARBOR, FL 34695  
Contact: FRANK KRIZ  
Resp Party Phone: 7278121517

Region: 3  
Facility ID: 8625239  
Facility Phone: 8132862323  
Facility Status: CLOSED  
Facility Type: A  
Type Description: Retail Station  
DEP CO: P  
Financial Responsibility: INSURANCE  
Insurance Company: LIBERTY SURPLUS INSURANCE CORP  
Effective Date: 05/06/2016  
Expire Date: 05/06/2017  
Owner ID: 75312  
Owner Name: PV-EL PRADO LLC  
Owner Address: 2901 RIGSBY LANE  
Owner Address2: Not reported  
Owner City,St,Zip: SAFETY HARBOR, FL 34695  
Contact: FRANK KRIZ  
Resp Party Phone: 7278121517

Region: 3  
Facility ID: 8625239  
Facility Phone: 8132862323  
Facility Status: CLOSED  
Facility Type: A  
Type Description: Retail Station  
DEP CO: P  
Financial Responsibility: INSURANCE  
Insurance Company: ZURICH-AMERICAN  
Effective Date: 05/06/2009  
Expire Date: 05/06/2010  
Owner ID: 75312  
Owner Name: PV-EL PRADO LLC  
Owner Address: 2901 RIGSBY LANE  
Owner Address2: Not reported  
Owner City,St,Zip: SAFETY HARBOR, FL 34695  
Contact: FRANK KRIZ  
Resp Party Phone: 7278121517

Region: 3  
Facility ID: 8625239  
Facility Phone: 8132862323  
Facility Status: CLOSED  
Facility Type: A  
Type Description: Retail Station  
DEP CO: P  
Financial Responsibility: INSURANCE  
Insurance Company: ZURICH-AMERICAN  
Effective Date: 05/06/2010  
Expire Date: 05/06/2011  
Owner ID: 75312  
Owner Name: PV-EL PRADO LLC  
Owner Address: 2901 RIGSBY LANE  
Owner Address2: Not reported

Map ID  
Direction  
Distance  
Elevation

MAP FINDINGS

Site

Database(s)

EDR ID Number  
EPA ID Number

**FORMER JOY FOODS #612 (Continued)**

**U001354471**

Owner City,St,Zip: SAFETY HARBOR, FL 34695  
Contact: FRANK KRIZ  
Resp Party Phone: 7278121517  
  
Region: 3  
Facility ID: 8625239  
Facility Phone: 8132862323  
Facility Status: CLOSED  
Facility Type: A  
Type Description: Retail Station  
DEP CO: P  
Financial Responsibility: NONE  
Insurance Company: Not reported  
Effective Date: Not reported  
Expire Date: Not reported  
Owner ID: 75312  
Owner Name: PV-EL PRADO LLC  
Owner Address: 2901 RIGSBY LANE  
Owner Address2: Not reported  
Owner City,St,Zip: SAFETY HARBOR, FL 34695  
Contact: FRANK KRIZ  
Resp Party Phone: 7278121517

**DL492**  
**South**  
**1/4-1/2**  
**0.426 mi.**  
**2247 ft.**

**TAMPA CITY-DAVIS ISLAND ELEVATED PARKING**  
**2 COLUMBIA DR**  
**TAMPA, FL 33606**  
  
**Site 2 of 2 in cluster DL**

**FL LUST**  
**FL TANKS**  
**FL RESP PARTY**  
**U004147417**  
**N/A**

**Actual:**  
**0 ft.**

**Focus Map:**  
**6**

**LUST:**  
Region: STATE  
Facility Id: 9802761  
Facility Status: CLOSED  
Facility Type: Q - Emergency Response Spill Site  
Facility Phone: Not reported  
Facility Cleanup Rank: Not reported  
District: Southwest District  
Lat/Long (dms): 27 56 17.7799 / 82 27 32.6315  
Section: Not reported  
Township: Not reported  
Range: Not reported  
Feature: Not reported  
Method: ADDM  
Datum: Not reported  
Score: 10  
Score Effective Date: 2002-04-12 00:00:00  
Score When Ranked: Not reported  
Operator: Not reported  
Name Update: Not reported  
Address Update: Not reported

Discharge Cleanup Summary:  
Discharge Date: 4/1/1996  
PCT Discharge Combined: Not reported  
Cleanup Required: R - CLEANUP REQUIRED  
Discharge Cleanup Status: NFA - NFA COMPLETE  
Disch Cleanup Status Date: 9/17/2002  
Cleanup Work Status: COMPLETED

Map ID  
Direction  
Distance  
Elevation

MAP FINDINGS

Site

Database(s)

EDR ID Number  
EPA ID Number

TAMPA CITY-DAVIS ISLAND ELEVATED PARKING (Continued)

U004147417

Information Source: P - 17-770 PETROL/PETROL PROD CONTAMINATION  
Other Source Description: product in sump  
Eligibility Indicator: I - INELIGIBLE  
Site Manager: MCKELVEY\_M  
Site Mgr End Date: 8/28/2002  
Tank Office: PCLP29 - HILLSBOROUGH ENVIRONMENTAL PROTECTION COMMISSION

Contaminated Media:  
Discharge Date: 4/1/1996  
Pct Discharge Combined With: Not reported  
Cleanup Required: R - CLEANUP REQUIRED  
Discharge Cleanup Status: NFA - NFA COMPLETE  
Disch Cleanup Status Date: 9/17/2002  
Cleanup Work Status: COMPLETED  
Information Source: P - 17-770 PETROL/PETROL PROD CONTAMINATION  
Other Source Description: product in sump  
Elig Indicator: I - INELIGIBLE  
Site Manager: MCKELVEY\_M  
Site Mgr End Date: 8/28/2002  
Tank Office: PCLP29 - HILLSBOROUGH ENVIRONM  
Contaminated Drinking Wells: Not reported  
Contaminated Monitoring Well: Yes  
Contaminated Soil: Not reported  
Contaminated Surface Water: Not reported  
Contaminated Ground Water: Not reported  
Pollutant: X - Misc Petrol-Based Product  
Pollutant Other Description: Not reported  
Gallons Discharged: Not reported

Task Information:  
District: SWD  
Facility ID: 9802761  
Facility Status: CLOSED  
Facility Type: Q - Emergency Response Spill Site -  
County: HILLSBOROUGH  
County ID: 29  
Cleanup Eligibility Status: I  
Source Effective Date: 08-28-2002  
Discharge Date: 04-01-1996  
Cleanup Required: R - CLEANUP REQUIRED  
Discharge Cleanup Status: NFA - NFA COMPLETE  
Disch Cleanup Status Date: 09-17-2002  
SRC Action Type: NFA - NO FURTHER ACTION  
SRC Submit Date: 08-05-2002  
SRC Review Date: 08-28-2002  
SRC Completion Status: A - APPROVED  
SRC Issue Date: 09-17-2002  
SRC Comment: Not reported  
Cleanup Work Status: COMPLETED  
Site Mgr: MCKELVEY\_M  
Site Mgr End Date: 08-28-2002  
Tank Office: PCLP29 - Hillsborough County  
SR Task ID: Not reported  
SR Cleanup Responsible: -  
SR Funding Eligibility Type: -  
SR Actual Cost: Not reported  
SR Completion Date: Not reported  
SR Payment Date: Not reported

Map ID  
Direction  
Distance  
Elevation

MAP FINDINGS

Site

Database(s)

EDR ID Number  
EPA ID Number

**TAMPA CITY-DAVIS ISLAND ELEVATED PARKING (Continued)**

**U004147417**

SR Oral Date: Not reported  
SR Written Date: Not reported  
SR Soil Removal: Not reported  
SR Free Product Removal: Not reported  
SR Soil Tonnage Removed: Not reported  
SR Soil Treatment: Not reported  
SR Other Treatment: Not reported  
SR Alternate Proc Received Date: Not reported  
SR Alternate Procedure Status: Not reported  
SR Alternate Procedure Status Date: Not reported  
SR Alternate Procedure Comments: Not reported  
SA Task ID: 69481  
SA Cleanup Responsible: -  
SA Funding Eligibility Type: -  
SA Actual Cost: Not reported  
SA Completion Date: Not reported  
SA Payment Date: Not reported  
RAP Task ID: Not reported  
RAP Cleanup Responsible ID: -  
RAP Funding Eligibility Type: -  
RAP Actual Cost: Not reported  
RAP Completion Date: Not reported  
RAP Payment Date: Not reported  
RAP Last Order Approved: Not reported  
RA Task ID: 68762  
RA Cleanup Responsible: -  
RA Funding Eligibility Type: -  
RA Years to Complete: 0  
RA Actual Cost: Not reported

[Click here for Florida Oculus:](#)

**TANKS:**

Name: TAMPA CITY-DAVIS ISLAND ELEVATED PARKING  
Address: 2 COLUMBIA DR  
City,State,Zip: TAMPA, FL 33606  
Facility ID: 9802761  
Facility Phone: Not reported  
Facility Status: CLOSED  
Facility Type: Q  
Type Description: Emergency Response Spill Site  
Dep Co: P  
Lat/Lon Deg Min Sec: 27 56 14.701 / 82 27 37.31

**RESP PARTY:**

District: Southwest District  
Site Id: 33274  
Project Id: 33274  
Site Status: CLOSED  
Project Manager: DREGNE\_J  
OGC Case Number: Not reported  
Initial Date Received: 03/04/1993  
Contaminants: Not reported  
Offsite Cont Impact: Not reported  
Priority Score: Not reported  
Datum: HARN

Map ID  
 Direction  
 Distance  
 Elevation

MAP FINDINGS

Site

Database(s)

EDR ID Number  
 EPA ID Number

**TAMPA CITY-DAVIS ISLAND ELEVATED PARKING (Continued)**

**U004147417**

Method ID: UNVR  
 Feature: Not reported  
 Object Of Interest: CAP\_RAP SITE  
 Proximity To Object: CENTR  
 Collect Username: STANDRIDGE\_B  
 Collect Affiliation: DEPARTMENT OF ENVIRONMENTAL PROTECTION  
 Collect Program Id: CL  
 Collect Date: 04/08/2005  
 Map Series Used: 1999 doqs  
 Map Source Scale: 3339  
 Interpolation Scale: Not reported  
 Coordinate Accuracy Id: 4  
 Verify Method Id: DPHO  
 Verifier Username: STANDRIDGE\_B  
 Verifier Affiliation: DEPARTMENT OF ENVIRONMENTAL PROTECTION  
 Verifying Program Id: CL  
 Verification Date: 04/08/2005  
 Decode for District: Southwest District  
 Decode for Datum: High Accuracy Reference Network  
 Decode for Method: Unverified  
 Decode for Off Site COC: Not reported  
 Decode for V\_Method: Digital Aerial Photography With Ground Control  
 Latitude/Longitude (deg/min/sec): 27 56 17.3852000 / 82 27 32.1238999

**DM493  
 NE  
 1/4-1/2  
 0.426 mi.  
 2250 ft.**

**FORT BROOKE**

**FL DWM CONTAM S123347558  
 N/A**

**TAMPA, FL**

**Site 1 of 2 in cluster DM**

**Actual:  
 9 ft.**

DWM CONTAM:  
 Program Site Id: Not reported  
 Lat DD: 27  
 Lat MM: 57  
 Lat SS: 11  
 Long DD: 82  
 Long MM: 26  
 Long SS: 46  
 Office/ District: SWD  
 Program Area: FEDERAL  
 Offsite Contamination: Not reported  
 Project Manager: Not reported  
 Priority Score: Not reported  
 Datum: Not reported  
 Method: UNKN  
 Facility Status: OPEN  
 Feature: Not reported  
 Section: Not reported  
 Township: Not reported  
 Range: Not reported  
 Staff Assigned: Not reported  
 Priority (Y/N): Not reported

**Focus Map:  
 3**

MAP FINDINGS

Map ID  
 Direction  
 Distance  
 Elevation

Site

Database(s)

EDR ID Number  
 EPA ID Number

**DM494**    **FORT BROOKE**  
**NE**  
**1/4-1/2**    **TAMPA, FL**  
**0.426 mi.**  
**2250 ft.**    **Site 2 of 2 in cluster DM**

**FUDS**    **1024902411**  
                  **N/A**

<b>Actual:</b> 9 ft.	<b>FUDS:</b>	
<b>Focus Map:</b> 3	EPA Region:	4
	Installation ID:	FL49799F716400
	Congressional District Number:	14
	Facility Name:	FORT BROOKE
	FUDS Number:	I04FL0123
	City:	TAMPA
	State:	FL
	County:	HILLSBOROUGH
	Telephone:	904-232-2235
	USACE Division:	South Atlantic Division (SAD)
	USACE District:	Jacksonville District (SAJ)
	Status:	Properties with projects
	Current Owner:	Local Government; Private Sector
	X Coord:	-82.4461111109939096
	Y Coord:	27.953055559966899
	Latitude:	27.953055559999999
	Longitude:	-82.446111110000004

**DK495**    **TERMINIX**  
**WNW**    **3432 SOUTH DALE MABRY**  
**1/4-1/2**    **TAMPA, FL 33629**  
**0.427 mi.**  
**2255 ft.**    **Site 3 of 5 in cluster DK**

**FL FI Sites**    **S100889053**  
                          **N/A**

<b>Actual:</b> 14 ft.	<b>FL SITES:</b>	
<b>Focus Map:</b> 8	Monthly Update:	January
	Air Contam:	Not reported
	Soil Contam:	Confirmed
	Surface Water Contam:	Not reported
	Ground Water Contam:	Confirmed
	Warning Letter Status:	Not reported
	Notice of Violation Status:	No
	Consent Order Status:	Yes
	Admin Hearing Status:	No
	Court Status:	No
	Final Order Status:	No
	Cleanup Started:	No
	Cleanup Completed:	No
	Deletion Recommended:	No
	Other:	Not reported
	District:	SOUTHWEST
	Facility ID:	000464
	EPA ID:	Not reported
	Lead Unit:	DIST
	Support Unit:	BWC GW
	Status:	ACTIVE
	Status Date:	02/19/87
	Comments:	NEW SITE 9-86. SAMPLING CONDUCTED 4-84 CONFIRMED SOIL CONTAMINATION. ORT CONDUCTED SITE INVESTIGATION 9-84. SOIL AND AND GROUNDWATER CONTAMINATION CONFIRMED. CONSENT ORDER EXECUTED 7-85. CONTAMINATION ASSESSMENT PLAN APPROVED 6-86. DISTRICT AWAITING CONTAMINATION ASSESSMENT REPORT (CAR). STATUS REQUEST LETTERS SENT 1-87 & 5-87. CAR RECEIVED 11-87. SOIL DISPOSAL PLAN SMBMITTED. DISTRICT REQUESTED

Map ID  
Direction  
Distance  
Elevation

MAP FINDINGS

Site

Database(s)

EDR ID Number  
EPA ID Number

**TERMINIX (Continued)**

**S100889053**

PESTICIDE SECTION REVIEW REGARDING ACCEPTABLE DISPOSAL METHOD.  
DECISION ON PROPOSAL ANTICIPATED BY 12-88.

**DK496**  
**WNW**  
**1/4-1/2**  
**0.427 mi.**  
**2255 ft.**

**TERMINEX**  
**3432 S DALE MABRY HWY**  
**TAMPA, FL 33629**  
**Site 4 of 5 in cluster DK**

**FL INST CONTROL**  
**FL CLEANUP SITES**  
**FL DWM CONTAM**  
**FL RESP PARTY**  
**FL SITE INV SITES**

**S113721635**  
**N/A**

**Actual:**  
**14 ft.**

Inst Control:

**Focus Map:**  
**8**

Facility Id: ERIC\_5777  
Inst Control Type: Groundwater Use  
Eng Control Type: None  
Contaminated Media: Groundwater  
Contamination: Pesticides (Includes Herbicides, Fungicides and Insecticides)-Leg  
Lat/Long (dms): Not reported  
Date Amended: Not reported  
Mechanism - Date IC Removed: Not reported  
Mechanism - Program Area: Not reported  
Mechanism - Date Order Issued: Not reported  
Date Removed: Not reported  
Inspection Date: Not reported  
Legal Description: Not reported  
Comments: Not reported  
Township: Not reported  
Range: Not reported  
Parcel ID: Not reported  
Section: Not reported  
Book Number: 24649  
Page Number: 1428-1433  
Acquisition: Not reported  
Previously Published: Not reported  
Description: Not reported  
Begin Date: Not reported  
DC4 Datum ID: Not reported  
CMC2 Coordinate Method ID: Not reported  
PC2 Proximity ID: Not reported  
Collector User Name: Not reported  
Collection Date: Not reported  
OIC Object of Interest ID: Not reported  
VSC1 Verification Status ID: Not reported  
Primary Facility ID: Not reported  
Primary Facility Name: Not reported  
Primary Site Address Line 2: Not reported  
Primary Site Program Type Key: Not reported  
Primary Site Managing Program: Not reported  
Primary Site DEP Office: Not reported  
Primary Site WMD: Not reported  
Boundary Control ID: Not reported  
Boundary Control Name: Not reported  
Boundary Mechanism Counties: Not reported  
Boundary Mechanism Types: Not reported  
Boundary Mechanism EFF Dates: Not reported  
All Facility ID: Not reported  
All Facility Names: Not reported  
All Site ID: Not reported  
All Site Names: Not reported  
Boundary Mechanism Instr Numms: Not reported



Map ID  
Direction  
Distance  
Elevation

MAP FINDINGS

Site

Database(s)

EDR ID Number  
EPA ID Number

**TERMINEX (Continued)**

**S113721635**

Primary Site Documents: Not reported

Facility Id: ERIC\_5777  
Inst Control Type: Groundwater Use  
Eng Control Type: None  
Contaminated Media: Groundwater  
Contamination: Pesticides (Includes Herbicides, Fungicides and Insecticides)-Legacy  
Lat/Long (dms): Not reported  
Date Amended: Not reported  
Mechanism - Date IC Removed: Not reported  
Mechanism - Program Area: Not reported  
Mechanism - Date Order Issued: Not reported  
Date Removed: Not reported  
Inspection Date: Not reported  
Legal Description: Not reported  
Comments: Not reported  
Township: Not reported  
Range: Not reported  
Parcel ID: Not reported  
Section: Not reported  
Book Number: 24649  
Page Number: 1428-1433  
Acquisition: Not reported  
Previously Published: Y  
Description: GROUNDWATER USE RESTRICTION  
Begin Date: 01/09/2017  
DC4 Datum ID: HARN  
CMC2 Coordinate Method ID: CSUR  
PC2 Proximity ID: EXACT  
Collector User Name: ERIC\_INIT\_ICR\_LOAD  
Collection Date: 11/29/2018  
OIC Object of Interest ID: SWIM  
VSC1 Verification Status ID: REVIEWED  
Primary Facility ID: FIESTA-54720  
Primary Facility Name: Terminix International Co LP  
Primary Site Address Line 2: Not reported  
Primary Site Program Type Key: Not reported  
Primary Site Managing Program: Not reported  
Primary Site DEP Office: SWD  
Primary Site WMD: SWFWMD  
Boundary Control ID: IC-1036  
Boundary Control Name: TERMINEX (SOUTH DALE PROPERTIES LLC)  
Boundary Mechanism Counties: Hillsborough  
Boundary Mechanism Types: Declaration of Restrictive Covenant  
Boundary Mechanism EFF Dates: 9-Jan-17  
All Facility ID: FIESTA-54720  
All Facility Names: Terminix International Co LP  
All Site ID: ERIC\_5777  
All Site Names: Terminix, Inc. Part A-1984  
Boundary Mechanism Instr Num: Not reported  
Primary Site Documents: [http://prodenv.dep.state.fl.us/DepNexus/public/electronic-documents/ERIC\\_5777/gis-facility!search](http://prodenv.dep.state.fl.us/DepNexus/public/electronic-documents/ERIC_5777/gis-facility!search)

**CLEANUP SITES:**

DEP Cleanup Site Key: 58707322  
Source Database Name: Compliance and Enforcement Tracking - Responsible Party waste cleanup under 62-780

Map ID  
Direction  
Distance  
Elevation

MAP FINDINGS

Site

Database(s)

EDR ID Number  
EPA ID Number

**TERMINEX (Continued)**

**S113721635**

Source Database Id: COM\_65149  
CPAC Program Area Id: CU  
CLLC Cleanup Category Key: OTHCU  
RSC2 Remediation Status Key: ACTIVE  
Data Load Date: 05/28/2019  
OC3 Office Id: SWD  
Physical Address Line 2: Not reported  
OIC Object Of Interest Id: CAP\_R  
PC2 Proximity Id: CENTR  
Calc Coordinates Accuracy Level Id: 3  
CMC2 Coordinate Method Id: Digital Aerial Photography With Ground Control  
DC4 Datum Id: North American Datum of 1983  
VSC1 Verification Status: REVIEWED  
Collect Username: WILLIAMS\_CA  
Collect Date: 06/21/2016  
Collect Affiliation: Florida Department of Environmental Protection  
Map Source: IMAGERY\_11\_13  
Map Source Scale: 1250  
Interpolation Scale: Not reported  
Verifier Username: WILLIAMS\_CA  
Verifier Affiliation: DEPARTMENT OF ENVIRONMENTAL PROTECTION  
Verification Date: 06/21/2016  
Verified Coordinate Method Id: Digital Aerial Photography With Ground Control  
Source Database Name Code: COMET  
CMC2 Coordinate Method ID Code: DPHO  
DC4 Datum ID Code: NAD83  
Verified Coordinate Method ID Code: DPHO  
Comments: Not reported  
Latitude/Longitude (deg/min/sec): 27 54 43.0765 / 82 30 20.5748

**DWM CONTAM:**

Program Site Id: 65149  
Lat DD: 27  
Lat MM: 54  
Lat SS: 43.0765  
Long DD: 82  
Long MM: 30  
Long SS: 20.5748  
Office/ District: SWD  
Program Area: Responsible Party  
Offsite Contamination: Y  
Project Manager: MADRID\_T  
Priority Score: 28  
Datum: 83  
Method: GGPS  
Facility Status: OPEN  
Feature: Not reported  
Section: Not reported  
Township: Not reported  
Range: Not reported  
Staff Assigned: MINSKEY\_C  
Priority (Y/N): N

**RESP PARTY:**

District: Southwest District  
Site Id: 65149

Map ID  
Direction  
Distance  
Elevation

MAP FINDINGS

Site

Database(s)

EDR ID Number  
EPA ID Number

**TERMINEX (Continued)**

**S113721635**

Project Id: 65979  
Site Status: OPEN  
Project Manager: MADRID\_T  
OGC Case Number: 84-0352  
Initial Date Received: 01/28/1994  
Contaminants: Pesticides  
Offsite Cont Impact: Y  
Priority Score: 28  
Datum: NAD83  
Method ID: DPHO  
Feature: Not reported  
Object Of Interest: CAP\_RAP SITE  
Proximity To Object: CENTR  
Collect Username: WILLIAMS\_CA  
Collect Affiliation: Florida Department of Environmental Protection  
Collect Program Id: CL  
Collect Date: 06/21/2016  
Map Series Used: IMAGERY\_11\_13  
Map Source Scale: 1250  
Interpolation Scale: 1250  
Coordinate Accuracy Id: 3  
Verify Method Id: DPHO  
Verifier Username: WILLIAMS\_CA  
Verifier Affiliation: DEPARTMENT OF ENVIRONMENTAL PROTECTION  
Verifying Program Id: CL  
Verification Date: 06/21/2016  
Decode for District: Southwest District  
Decode for Datum: North American Datum of 1983  
Decode for Method: Digital Aerial Photography With Ground Control  
Decode for Off Site COC: Yes, there is documentation that contamination above applicable standards or criteria exists offsite.  
Decode for V\_Method: Digital Aerial Photography With Ground Control  
Latitude/Longitude (deg/min/sec): 27 54 43.0765000 / 82 30 20.5748

**SITE INV SITES:**

Site Number: 5777  
Alternate Site Number: ERIC\_5777  
District: Southwest District  
Latitude/Longitude (deg/min/sec): 27 54 43 / 82 30 20  
Datum: NAD83  
Decode of Datum: North American Datum of 1983  
Decode of Districtcd: SWD  
X Coord: -82.50555897  
Y Coord: 27.911949607

**DK497**    **TERMINIX INTERNATIONAL CO LP**  
**WNW**    **3432 S DALE MABRY HWY**  
**1/4-1/2**    **TAMPA, FL 33629**  
**0.427 mi.**  
**2255 ft.**    **Site 5 of 5 in cluster DK**

**SEMS-ARCHIVE**    **1015733228**  
**RCRA NonGen / NLR**    **FLD981015688**

**Actual:**    SEMS Archive:  
**14 ft.**    Site ID: 0401065  
**Focus Map:**    EPA ID: FLD981015688  
**8**    Cong District: Not reported  
    FIPS Code: 12057  
    FF: N

Map ID  
Direction  
Distance  
Elevation

MAP FINDINGS

Site

Database(s)

EDR ID Number  
EPA ID Number

**TERMINIX INTERNATIONAL CO LP (Continued)**

**1015733228**

NPL: Not on the NPL  
Non NPL Status: NFRAP-Site does not qualify for the NPL based on existing information

SEMS Archive Detail:

Region: 04  
Site ID: 0401065  
EPA ID: FLD981015688  
Site Name: TERMINEX  
NPL: N  
FF: N  
OU: 00  
Action Code: SI  
Action Name: SI  
SEQ: 1  
Start Date: Not reported  
Finish Date: 1991-04-01 05:00:00  
Qual: N  
Current Action Lead: EPA Perf

Region: 04  
Site ID: 0401065  
EPA ID: FLD981015688  
Site Name: TERMINEX  
NPL: N  
FF: N  
OU: 00  
Action Code: VS  
Action Name: ARCH SITE  
SEQ: 1  
Start Date: Not reported  
Finish Date: 1991-04-01 05:00:00  
Qual: Not reported  
Current Action Lead: EPA Perf In-Hse

Region: 04  
Site ID: 0401065  
EPA ID: FLD981015688  
Site Name: TERMINEX  
NPL: N  
FF: N  
OU: 00  
Action Code: DS  
Action Name: DISCVRY  
SEQ: 1  
Start Date: 1985-06-30 05:00:00  
Finish Date: 1985-06-30 05:00:00  
Qual: Not reported  
Current Action Lead: EPA Perf

Region: 04  
Site ID: 0401065  
EPA ID: FLD981015688  
Site Name: TERMINEX  
NPL: N  
FF: N  
OU: 00  
Action Code: PA  
Action Name: PA

Map ID  
Direction  
Distance  
Elevation

MAP FINDINGS

Site

Database(s)

EDR ID Number  
EPA ID Number

**TERMINIX INTERNATIONAL CO LP (Continued)**

**1015733228**

SEQ: 1  
Start Date: Not reported  
Finish Date: 1985-09-12 05:00:00  
Qual: L  
Current Action Lead: St Perf

**RCRA NonGen / NLR:**

Date form received by agency: 03/26/1996  
Facility name: TERMINIX INTERNATIONAL CO LP  
Facility address: 3432 S DALE MABRY HWY  
TAMPA, FL 33629-8638  
EPA ID: FLD981015688  
Mailing address: RIDGE LAKE BLVD  
MEMPHIS, TN 38120-9427  
Contact: WILLIAM WAINSCOTT  
Contact address: RIDGE LAKE BLVD  
MEMPHIS, TN 38120-9427  
Contact country: US  
Contact telephone: 901-766-1114  
Contact email: Not reported  
EPA Region: 04  
Land type: Private  
Classification: Non-Generator  
Description: Handler: Non-Generators do not presently generate hazardous waste

**Owner/Operator Summary:**

Owner/operator name: WILLIAM WAINSCOTT  
Owner/operator address: 800 RIDGE LAKE BLVD  
MEMPHIS, TN 38120  
Owner/operator country: US  
Owner/operator telephone: Not reported  
Owner/operator email: Not reported  
Owner/operator fax: Not reported  
Owner/operator extension: Not reported  
Legal status: Private  
Owner/Operator Type: Owner  
Owner/Op start date: 10/18/1996  
Owner/Op end date: Not reported

Owner/operator name: WAINSCOTT WILLIAM  
Owner/operator address: 800 RIDGE LAKE BLVD  
MEMPHIS, TN 38120  
Owner/operator country: US  
Owner/operator telephone: Not reported  
Owner/operator email: Not reported  
Owner/operator fax: Not reported  
Owner/operator extension: Not reported  
Legal status: Private  
Owner/Operator Type: Owner  
Owner/Op start date: 10/18/1996  
Owner/Op end date: Not reported

**Handler Activities Summary:**

U.S. importer of hazardous waste: No  
Mixed waste (haz. and radioactive): No

Map ID  
Direction  
Distance  
Elevation

MAP FINDINGS

Site

Database(s)

EDR ID Number  
EPA ID Number

**TERMINIX INTERNATIONAL CO LP (Continued)**

**1015733228**

Recycler of hazardous waste: No  
Transporter of hazardous waste: No  
Treater, storer or disposer of HW: No  
Underground injection activity: No  
On-site burner exemption: No  
Furnace exemption: No  
Used oil fuel burner: No  
Used oil processor: No  
User oil refiner: No  
Used oil fuel marketer to burner: No  
Used oil Specification marketer: No  
Used oil transfer facility: No  
Used oil transporter: No

Hazardous Waste Summary:

. Waste code: D001  
. Waste name: IGNITABLE WASTE

Facility Has Received Notices of Violations:

Regulation violated: GMR:262.20(a)  
Area of violation: Generators - Manifest  
Date violation determined: 01/17/1995  
Date achieved compliance: 01/20/1995  
Violation lead agency: State  
Enforcement action: DEP WARNING LETTER  
Enforcement action date: 01/20/1995  
Enf. disposition status: Not reported  
Enf. disp. status date: Not reported  
Enforcement lead agency: State  
Proposed penalty amount: Not reported  
Final penalty amount: Not reported  
Paid penalty amount: Not reported

Evaluation Action Summary:

Evaluation date: 01/17/1995  
Evaluation: NON-FINANCIAL RECORD REVIEW  
Area of violation: Generators - Manifest  
Date achieved compliance: 01/20/1995  
Evaluation lead agency: State

498  
North  
1/4-1/2  
0.428 mi.  
2259 ft.

**GARRISON CHANNEL**  
**631 S ASHLEY ST**  
**TAMPA, FL 33602**

**FL LUST S100990555**  
**FL AST N/A**

**Actual:**  
**10 ft.**

**Focus Map:**  
**2**

**LUST:**  
Region: STATE  
Facility Id: 9301000  
Facility Status: CLOSED  
Facility Type: Z - Other Regulated Facility  
Facility Phone: (407)351-1111  
Facility Cleanup Rank: Not reported  
District: Southwest District  
Lat/Long (dms): 27 56 33.5342 / 82 27 26.6531  
Section: 24

Map ID  
Direction  
Distance  
Elevation

MAP FINDINGS

Site

Database(s)

EDR ID Number  
EPA ID Number

**GARRISON CHANNEL (Continued)**

**S100990555**

Township: 29S  
Range: 18E  
Feature: Not reported  
Method: UNVR  
Datum: 0  
Score: 9  
Score Effective Date: 2002-10-04 00:00:00  
Score When Ranked: Not reported  
Operator: GARY JERHAUS  
Name Update: Not reported  
Address Update: Not reported

**Petroleum Cleanup PCT Facility Score:**

Facility Cleanup Status: NREQ - NOT REQUIRED  
Contact: GARY JERHAUS  
Contact Company: MAJOR REALTY CORP  
Contact Address: 5728 MAJOR BLVD #301  
Contact City/State/Zip: ORLANDO, FL 32819  
Phone: (407)351-1111  
Bad Address Ind: N  
State: FL  
Zip: 33602  
Score: 9  
Score Effective Date: 2002-10-04 00:00:00  
Related Party ID: 25764  
Primary RP Role: ACCOUNT OWNER  
RP Begin Date: 1993-10-28  
RP Zip: Not reported  
RP Extension: Not reported

**Discharge Cleanup Summary:**

Discharge Date: 3/12/1993  
PCT Discharge Combined: Not reported  
Cleanup Required: N - NO CLEANUP REQUIRED  
Discharge Cleanup Status: NREQ - CLEANUP NOT REQUIRED  
Disch Cleanup Status Date: 5/11/2004  
Cleanup Work Status: COMPLETED  
Information Source: C - CLOSURE REPORT  
Other Source Description: Not reported  
Eligibility Indicator: I - INELIGIBLE  
Site Manager: MCKELVEY\_M  
Site Mgr End Date: 3/11/1999  
Tank Office: PCLP29 - HILLSBOROUGH ENVIRONMENTAL PROTECTION COMMISSION

**Contaminated Media:**

Discharge Date: 3/12/1993  
Pct Discharge Combined With: Not reported  
Cleanup Required: N - NO CLEANUP REQUIRED  
Discharge Cleanup Status: NREQ - CLEANUP NOT REQUIRED  
Disch Cleanup Status Date: 5/11/2004  
Cleanup Work Status: COMPLETED  
Information Source: C - CLOSURE REPORT  
Other Source Description: Not reported  
Elig Indicator: I - INELIGIBLE  
Site Manager: MCKELVEY\_M  
Site Mgr End Date: 3/11/1999  
Tank Office: PCLP29 - HILLSBOROUGH ENVIRONM  
Contaminated Drinking Wells: 0

Map ID  
Direction  
Distance  
Elevation

MAP FINDINGS

Site

Database(s)

EDR ID Number  
EPA ID Number

**GARRISON CHANNEL (Continued)**

**S100990555**

Contaminated Monitoring Well: No  
Contaminated Soil: Yes  
Contaminated Surface Water: No  
Contaminated Ground Water: No  
Pollutant: Y - Unknown/Not Reported  
Pollutant Other Description: Not reported  
Gallons Discharged: Not reported

Task Information:  
District: SWD  
Facility ID: 9301000  
Facility Status: CLOSED  
Facility Type: Z - Other Regulated Facility -  
County: HILLSBOROUGH  
County ID: 29  
Cleanup Eligibility Status: I  
Source Effective Date: Not reported  
Discharge Date: 03-12-1993  
Cleanup Required: N - NO CLEANUP REQUIRED  
Discharge Cleanup Status: NREQ - CLEANUP NOT REQUIRED  
Disch Cleanup Status Date: 05-11-2004  
SRC Action Type: -  
SRC Submit Date: Not reported  
SRC Review Date: Not reported  
SRC Completion Status: -  
SRC Issue Date: Not reported  
SRC Comment: Not reported  
Cleanup Work Status: COMPLETED  
Site Mgr: MCKELVEY\_M  
Site Mgr End Date: 03-11-1999  
Tank Office: PCLP29 - Hillsborough County  
SR Task ID: Not reported  
SR Cleanup Responsible: -  
SR Funding Eligibility Type: -  
SR Actual Cost: Not reported  
SR Completion Date: Not reported  
SR Payment Date: Not reported  
SR Oral Date: Not reported  
SR Written Date: Not reported  
SR Soil Removal: Not reported  
SR Free Product Removal: Not reported  
SR Soil Tonnage Removed: Not reported  
SR Soil Treatment: Not reported  
SR Other Treatment: Not reported  
SR Alternate Proc Received Date: Not reported  
SR Alternate Procedure Status: Not reported  
SR Alternate Procedure Status Date: Not reported  
SR Alternate Procedure Comments: Not reported  
SA Task ID: Not reported  
SA Cleanup Responsible: -  
SA Funding Eligibility Type: -  
SA Actual Cost: Not reported  
SA Completion Date: Not reported  
SA Payment Date: Not reported  
RAP Task ID: Not reported  
RAP Cleanup Responsible ID: -  
RAP Funding Eligibility Type: -  
RAP Actual Cost: Not reported



Map ID  
Direction  
Distance  
Elevation

MAP FINDINGS

Site

Database(s)

EDR ID Number  
EPA ID Number

**GARRISON CHANNEL (Continued)**

**S100990555**

RAP Completion Date: Not reported  
RAP Payment Date: Not reported  
RAP Last Order Approved: Not reported  
RA Task ID: Not reported  
RA Cleanup Responsible: -  
RA Funding Eligibility Type: -  
RA Years to Complete: Not reported  
RA Actual Cost: Not reported

[Click here for Florida Oculus:](#)

**AST:**

Name: GARRISON CHANNEL  
Address: 631 S ASHLEY ST  
Facility ID: 9301000  
Facility Status: CLOSED  
Type Description: Other Regulated Facility  
Facility Phone: 4073511111  
DEP Contractor Own: P  
Region: STATE  
Positioning Method: UNVR  
Lat/Long (dms): 27 56 29 / 82 27 5

**Owner:**

Owner Id: 25764  
Owner Name: MAJOR REALTY CORP  
Owner Address: 5728 MAJOR BLVD #301  
Owner Address 2: Not reported  
Owner City,St,Zip: ORLANDO, FL 32819  
Owner Contact: GARY JERHAUS  
Owner Phone: 4073511111

Tank Id: 1  
Status: Removed  
Status Date: 3/31/1993  
Install Date: Not reported  
Substance: Unleaded gas  
Content Description: Unleaded Gas  
Gallons: 1000  
Tank Location: ABOVEGROUND

[Click here for Florida Oculus:](#)

499  
North  
1/4-1/2  
0.431 mi.  
2276 ft.

**PROFESSIONAL SERVICE INDUSTRIES INC**  
**512 N DELAWARE AVE**  
**TAMPA, FL 33606**

**FL LUST U001355948**  
**FL UST N/A**

**Actual:**  
17 ft.

**LUST:**

Region: STATE  
Facility Id: 8942650  
Facility Status: CLOSED  
Facility Type: C - Fuel user/Non-retail  
Facility Phone: (813)253-3485  
Facility Cleanup Rank: Not reported

**Focus Map:**  
2

Map ID  
Direction  
Distance  
Elevation

MAP FINDINGS

Site

Database(s)

EDR ID Number  
EPA ID Number

**PROFESSIONAL SERVICE INDUSTRIES INC (Continued)**

**U001355948**

District: Southwest District  
Lat/Long (dms): 27 56 55.1413 / 82 28 12.2496  
Section: 23  
Township: 29S  
Range: 18E  
Feature: Not reported  
Method: UNVR  
Datum: 0  
Score: Not reported  
Score Effective Date: Not reported  
Score When Ranked: Not reported  
Operator: PROFESSIONAL SERVICE INDUSTRIES  
Name Update: Not reported  
Address Update: Not reported

Petroleum Cleanup PCT Facility Score:

Facility Cleanup Status: NREQ - NOT REQUIRED  
Contact: ROBERT WATKINS  
Contact Company: PROFESSIONAL SERVICE INDUSTRIES  
Contact Address: 512 N DELAWARE AVE  
Contact City/State/Zip: TAMPA, FL 33606  
Phone: (813)253-3485  
Bad Address Ind: N  
State: FL  
Zip: 33606, 1313  
Score: Not reported  
Score Effective Date: Not reported  
Related Party ID: 17554  
Primary RP Role: ACCOUNT OWNER  
RP Begin Date: 1989-01-04  
RP Zip: 1313  
RP Extension: Not reported

Discharge Cleanup Summary:

Discharge Date: 11/1/1988  
PCT Discharge Combined: Not reported  
Cleanup Required: N - NO CLEANUP REQUIRED  
Discharge Cleanup Status: NREQ - CLEANUP NOT REQUIRED  
Disch Cleanup Status Date: 5/29/2001  
Cleanup Work Status: COMPLETED  
Information Source: E - EDI  
Other Source Description: Not reported  
Eligibility Indicator: I - INELIGIBLE  
Site Manager: MCKELVEY\_M  
Site Mgr End Date: 3/11/1999  
Tank Office: PCLP29 - HILLSBOROUGH ENVIRONMENTAL PROTECTION COMMISSION

Task Information:

District: SWD  
Facility ID: 8942650  
Facility Status: CLOSED  
Facility Type: C - Fuel user/Non-retail -  
County: HILLSBOROUGH  
County ID: 29  
Cleanup Eligibility Status: I  
Source Effective Date: Not reported  
Discharge Date: 11-01-1988  
Cleanup Required: N - NO CLEANUP REQUIRED

Map ID  
Direction  
Distance  
Elevation

MAP FINDINGS

Site

Database(s)

EDR ID Number  
EPA ID Number

**PROFESSIONAL SERVICE INDUSTRIES INC (Continued)**

**U001355948**

Discharge Cleanup Status: NREQ - CLEANUP NOT REQUIRED  
Disch Cleanup Status Date: 05-29-2001  
SRC Action Type: -  
SRC Submit Date: Not reported  
SRC Review Date: Not reported  
SRC Completion Status: -  
SRC Issue Date: Not reported  
SRC Comment: Not reported  
Cleanup Work Status: COMPLETED  
Site Mgr: MCKELVEY\_M  
Site Mgr End Date: 03-11-1999  
Tank Office: PCLP29 - Hillsborough County  
SR Task ID: 47444  
SR Cleanup Responsible: ST - STATE  
SR Funding Eligibility Type: -  
SR Actual Cost: Not reported  
SR Completion Date: Not reported  
SR Payment Date: Not reported  
SR Oral Date: Not reported  
SR Written Date: Not reported  
SR Soil Removal: Not reported  
SR Free Product Removal: Not reported  
SR Soil Tonnage Removed: Not reported  
SR Soil Treatment: Not reported  
SR Other Treatment: Not reported  
SR Alternate Proc Received Date: Not reported  
SR Alternate Procedure Status: Not reported  
SR Alternate Procedure Status Date: Not reported  
SR Alternate Procedure Comments: Not reported  
SA Task ID: 47445  
SA Cleanup Responsible: ST - STATE  
SA Funding Eligibility Type: -  
SA Actual Cost: Not reported  
SA Completion Date: Not reported  
SA Payment Date: Not reported  
RAP Task ID: 47446  
RAP Cleanup Responsible ID: ST - STATE  
RAP Funding Eligibility Type: -  
RAP Actual Cost: Not reported  
RAP Completion Date: Not reported  
RAP Payment Date: Not reported  
RAP Last Order Approved: Not reported  
RA Task ID: 47447  
RA Cleanup Responsible: ST - STATE  
RA Funding Eligibility Type: -  
RA Years to Complete: Not reported  
RA Actual Cost: Not reported

[Click here for Florida Oculus:](#)

**UST:**

Facility Id: 8942650  
Facility Status: CLOSED  
Type Description: Fuel user/Non-retail  
Facility Phone: 8132533485  
Region: STATE  
Positioning Method: UNVR

Map ID  
Direction  
Distance  
Elevation

MAP FINDINGS

Site

Database(s)

EDR ID Number  
EPA ID Number

**PROFESSIONAL SERVICE INDUSTRIES INC (Continued)**

**U001355948**

Lat/Long (dms): 27 57 6 / 82 28 13  
Owner:  
Owner Id: 17554  
Owner Name: PROFESSIONAL SERVICE INDUSTRIES  
Owner Address: 512 N DELAWARE AVE  
Owner Address 2: Not reported  
Owner City,St,Zip: TAMPA, FL 33606  
Owner Contact: ROBERT WATKINS  
Owner Phone: 8132533485  
  
Tank Info:  
Name: PROFESSIONAL SERVICE INDUSTRIES INC  
Address: 512 N DELAWARE AVE  
Tank Id: 1  
Status: Closed in place  
Status Date: Not reported  
Install Date: Not reported  
Substance: Unknown/Not reported  
Content Description: Unknown/Not Reported  
Gallons: 888  
Vessel Indicator: TANK  
Tank Location: UNDERGROUND  
DEP Contractor: P

[Click here for Florida Oculus:](#)

**500  
SW  
1/4-1/2  
0.434 mi.  
2290 ft.**

**GANDY BLVD & CHURCH ST (COT LF #16) / JAI-ALAI / G  
GANDY BLVD & CHURCH ST  
TAMPA, FL**

**FL CLEANUP SITES S113720556  
FL RESP PARTY N/A**

**Actual:  
10 ft.  
Focus Map:  
11**

**CLEANUP SITES:**  
DEP Cleanup Site Key: 58707068  
Source Database Name: Compliance and Enforcement Tracking - Responsible Party waste cleanup under 62-780  
Source Database Id: COM\_228970  
CPAC Program Area Id: CU  
CLLC Cleanup Category Key: OTHCU  
RSC2 Remediation Status Key: PENDING  
Data Load Date: 05/28/2019  
OC3 Office Id: SWD  
Physical Address Line 2: Not reported  
OIC Object Of Interest Id: CAP\_R  
PC2 Proximity Id: CENTR  
Calc Coordinates Accuracy Level Id: 3  
CMC2 Coordinate Method Id: Digital Aerial Photography With Ground Control  
DC4 Datum Id: Geodetic Survey of 1984  
VSC1 Verification Status: REVIEWED  
Collect Username: TAFUNI\_S  
Collect Date: 05/29/2009  
Collect Affiliation: Florida Department of Environmental Protection  
Map Source: 2004\_DOQQ  
Map Source Scale: 5000  
Interpolation Scale: Not reported  
Verifier Username: TAFUNI\_S

Map ID  
Direction  
Distance  
Elevation

MAP FINDINGS

Site

Database(s)

EDR ID Number  
EPA ID Number

**GANDY BLVD & CHURCH ST (COT LF #16) / JAI-ALAI / GOLF (Continued)**

**S113720556**

Verifier Affiliation: DEPARTMENT OF ENVIRONMENTAL PROTECTION  
Verification Date: 05/29/2009  
Verified Coordinate Method Id: Digital Aerial Photography With Ground Control  
Source Database Name Code: COMET  
CMC2 Coordinate Method ID Code: DPHO  
DC4 Datum ID Code: WGS84  
Verified Coordinate Method ID Code: DPHO  
Comments: Not reported  
Latitude/Longitude (deg/min/sec): 27 53 26.0521 / 82 30 37.2425

**RESP PARTY:**

District: Southwest District  
Site Id: 228970  
Project Id: 277149  
Site Status: INACTIVE  
Project Manager: MORGAN\_S  
OGC Case Number: Not reported  
Initial Date Received: 06/30/1999  
Contaminants: Metals, Historic landfill  
Offsite Cont Impact: U  
Priority Score: Not reported  
Datum: WGS84  
Method ID: DPHO  
Feature: Not reported  
Object Of Interest: CAP\_RAP SITE  
Proximity To Object: CENTR  
Collect Username: TAFUNI\_S  
Collect Affiliation: Florida Department of Environmental Protection  
Collect Program Id: CL  
Collect Date: 05/29/2009  
Map Series Used: 2004\_DOQQ  
Map Source Scale: 5000  
Interpolation Scale: 5000  
Coordinate Accuracy Id: 3  
Verify Method Id: DPHO  
Verifier Username: TAFUNI\_S  
Verifier Affiliation: DEPARTMENT OF ENVIRONMENTAL PROTECTION  
Verifying Program Id: CL  
Verification Date: 05/29/2009  
Decode for District: Southwest District  
Decode for Datum: Geodetic Survey of 1984  
Decode for Method: Digital Aerial Photography With Ground Control  
Decode for Off Site COC: Unknown, documentation does not exist, or exists but is inconclusive, as to whether contamination above applicable standards or criteria extends offsite  
Decode for V\_Method: Digital Aerial Photography With Ground Control  
Latitude/Longitude (deg/min/sec): 27 53 26.0520999 / 82 30 37.2425

Map ID  
Direction  
Distance  
Elevation

MAP FINDINGS

Site

Database(s)

EDR ID Number  
EPA ID Number

501      **YELLOW CAB CO OF TAMPA INC**  
NNW      **502 N OREGON AVE**  
1/4-1/2    **TAMPA, FL 33606**  
0.434 mi.  
2292 ft.

**FL LUST**    **1000735805**  
**FL UST**      **N/A**

**Actual:**  
19 ft.

LUST:

**Focus Map:**  
2

Region: STATE  
Facility Id: 8625621  
Facility Status: CLOSED  
Facility Type: C - Fuel user/Non-retail  
Facility Phone: (813)253-8871  
Facility Cleanup Rank: 8533  
District: Southwest District  
Lat/Long (dms): 27 56 53.52 / 82 28 30.08  
Section: 23  
Township: 29S  
Range: 18E  
Feature: Not reported  
Method: UNVR  
Datum: 0  
Score: 10  
Score Effective Date: 1997-11-04 00:00:00  
Score When Ranked: 10  
Operator: YELLOW CAB CO OF TAMPA INC  
Name Update: Not reported  
Address Update: Not reported

Petroleum Cleanup PCT Facility Score:

Facility Cleanup Status: CMPL - COMPLETED  
Contact: JACK BROOKE  
Contact Company: YELLOW CAB CO OF TAMPA INC  
Contact Address: 502 N OREGON AVE  
Contact City/State/Zip: TAMPA, FL 33606  
Phone: (813)253-8871  
Bad Address Ind: N  
State: FL  
Zip: 33606, 1215  
Score: 10  
Score Effective Date: 1997-11-04 00:00:00  
Related Party ID: 24484  
Primary RP Role: ACCOUNT OWNER  
RP Begin Date: 1987-03-24  
RP Zip: 1215  
RP Extension: Not reported

Discharge Cleanup Summary:

Discharge Date: 3/20/1991  
PCT Discharge Combined: Not reported  
Cleanup Required: R - CLEANUP REQUIRED  
Discharge Cleanup Status: SRCR - SRCR COMPLETE  
Disch Cleanup Status Date: 6/4/2009  
Cleanup Work Status: COMPLETED  
Information Source: A - ABANDONED TANK RESTORATION  
Other Source Description: Not reported  
Eligibility Indicator: E - ELIGIBLE  
Site Manager: KOECHLEIN\_H  
Site Mgr End Date: 5/20/2009  
Tank Office: PCLP29 - HILLSBOROUGH ENVIRONMENTAL PROTECTION COMMISSION

Map ID  
Direction  
Distance  
Elevation

MAP FINDINGS

Site

Database(s)

EDR ID Number  
EPA ID Number

**YELLOW CAB CO OF TAMPA INC (Continued)**

**1000735805**

Petroleum Cleanup Program Eligibility:

Facility ID: 8625621  
Discharge Date: 3/20/1991  
Pct Discharge Combined With: Not reported  
Cleanup Required: R - CLEANUP REQUIRED  
Discharge Cleanup Status: SRCR - SRCR COMPLETE  
Disch Cleanup Status Date: 6/4/2009  
Cleanup Work Status: COMPLETED  
Information Source: A - ABANDONED TANK RESTORATION  
Other Source Description: Not reported  
Application Received Date: 3/21/1991  
Cleanup Program: A - ABANDONED TANK RESTORATION PROGRAM  
Eligibility Status: 10/9/1991  
Elig Status Date: 10/9/1991  
Letter Of Intent Date: 2/18/1992  
Redetermined: No  
Inspection Date: 4/2/1991  
Site Manager: KOECHLEIN\_H  
Site Mgr End Date: 5/20/2009  
Tank Office: PCLP29 - HILLSBOROUGH ENVIRONMENTAL PROTECTION COMMISSION  
Deductible Amount: 500  
Deductible Paid To Date: 500  
Co-Pay Amount: 0  
Co-Pay Paid To Date: 0  
Cap Amount: Not reported

Contaminated Media:

Discharge Date: 3/20/1991  
Pct Discharge Combined With: Not reported  
Cleanup Required: R - CLEANUP REQUIRED  
Discharge Cleanup Status: SRCR - SRCR COMPLETE  
Disch Cleanup Status Date: 6/4/2009  
Cleanup Work Status: COMPLETED  
Information Source: A - ABANDONED TANK RESTORATION  
Other Source Description: Not reported  
Elig Indicator: E - ELIGIBLE  
Site Manager: KOECHLEIN\_H  
Site Mgr End Date: 5/20/2009  
Tank Office: PCLP29 - HILLSBOROUGH ENVIRONM  
Contaminated Drinking Wells: 0  
Contaminated Monitoring Well: Yes  
Contaminated Soil: Yes  
Contaminated Surface Water: No  
Contaminated Ground Water: Yes  
Pollutant: P - Generic Gasoline  
Pollutant Other Description: Not reported  
Gallons Discharged: Not reported

Task Information:

District: SWD  
Facility ID: 8625621  
Facility Status: CLOSED  
Facility Type: C - Fuel user/Non-retail -  
County: HILLSBOROUGH  
County ID: 29  
Cleanup Eligibility Status: E  
Source Effective Date: 05-18-2009  
Discharge Date: 03-20-1991

Map ID  
Direction  
Distance  
Elevation

MAP FINDINGS

Site

Database(s)

EDR ID Number  
EPA ID Number

**YELLOW CAB CO OF TAMPA INC (Continued)**

**1000735805**

Cleanup Required: R - CLEANUP REQUIRED  
Discharge Cleanup Status: SRCR - SRCR COMPLETE  
Disch Cleanup Status Date: 06-04-2009  
SRC Action Type: SRCR - SITE REHABILITATION COMPLETION REPORT  
SRC Submit Date: 05-04-2009  
SRC Review Date: 05-18-2009  
SRC Completion Status: A - APPROVED  
SRC Issue Date: 06-04-2009  
SRC Comment: Not reported  
Cleanup Work Status: COMPLETED  
Site Mgr: KOECHLEIN\_H  
Site Mgr End Date: 05-20-2009  
Tank Office: PCLP29 - Hillsborough County  
SR Task ID: 48521  
SR Cleanup Responsible: RP - RESPONSIBLE PARTY  
SR Funding Eligibility Type: -  
SR Actual Cost: Not reported  
SR Completion Date: 03-28-2007  
SR Payment Date: Not reported  
SR Oral Date: Not reported  
SR Written Date: Not reported  
SR Soil Removal: Y  
SR Free Product Removal: Not reported  
SR Soil Tonnage Removed: 3833  
SR Soil Treatment: Not reported  
SR Other Treatment: Not reported  
SR Alternate Proc Received Date: Not reported  
SR Alternate Procedure Status: Not reported  
SR Alternate Procedure Status Date: Not reported  
SR Alternate Procedure Comments: Not reported  
SA Task ID: 48522  
SA Cleanup Responsible: RP - RESPONSIBLE PARTY  
SA Funding Eligibility Type: -  
SA Actual Cost: Not reported  
SA Completion Date: 04-12-1995  
SA Payment Date: Not reported  
RAP Task ID: 48523  
RAP Cleanup Responsible ID: RP - RESPONSIBLE PARTY  
RAP Funding Eligibility Type: -  
RAP Actual Cost: Not reported  
RAP Completion Date: Not reported  
RAP Payment Date: Not reported  
RAP Last Order Approved: Not reported  
RA Task ID: 48524  
RA Cleanup Responsible: RP - RESPONSIBLE PARTY  
RA Funding Eligibility Type: -  
RA Years to Complete: 0  
RA Actual Cost: Not reported

[Click here for Florida Oculus:](#)

UST:

Facility Id: 8625621  
Facility Status: CLOSED  
Type Description: Fuel user/Non-retail  
Facility Phone: 8132538871  
Region: STATE



Map ID  
Direction  
Distance  
Elevation

MAP FINDINGS

Site

Database(s)

EDR ID Number  
EPA ID Number

**YELLOW CAB CO OF TAMPA INC (Continued)**

**1000735805**

Positioning Method: UNVR  
Lat/Long (dms): 27 56 55 / 82 28 29  
Owner:  
Owner Id: 24484  
Owner Name: YELLOW CAB CO OF TAMPA INC  
Owner Address: 502 N OREGON AVE  
Owner Address 2: Not reported  
Owner City,St,Zip: TAMPA, FL 33606  
Owner Contact: JACK BROOKE  
Owner Phone: 8132538871

Tank Info:  
Name: YELLOW CAB CO OF TAMPA INC  
Address: 502 N OREGON AVE  
Tank Id: 1  
Status: Removed  
Status Date: 4/30/1990  
Install Date: 12/1/1978  
Substance: Unleaded gas  
Content Description: Unleaded Gas  
Gallons: 10000  
Vessel Indicator: TANK  
Tank Location: UNDERGROUND  
DEP Contractor: P

Name: YELLOW CAB CO OF TAMPA INC  
Address: 502 N OREGON AVE  
Tank Id: 2  
Status: Removed  
Status Date: 1/31/1990  
Install Date: Not reported  
Substance: Unleaded gas  
Content Description: Unleaded Gas  
Gallons: 5000  
Vessel Indicator: TANK  
Tank Location: UNDERGROUND  
DEP Contractor: P

Name: YELLOW CAB CO OF TAMPA INC  
Address: 502 N OREGON AVE  
Tank Id: 3  
Status: Removed  
Status Date: 1/31/1990  
Install Date: Not reported  
Substance: Unleaded gas  
Content Description: Unleaded Gas  
Gallons: 5000  
Vessel Indicator: TANK  
Tank Location: UNDERGROUND  
DEP Contractor: P

Name: YELLOW CAB CO OF TAMPA INC  
Address: 502 N OREGON AVE  
Tank Id: 4  
Status: Removed  
Status Date: 1/31/1990

Map ID  
Direction  
Distance  
Elevation

MAP FINDINGS

Site

Database(s)

EDR ID Number  
EPA ID Number

**YELLOW CAB CO OF TAMPA INC (Continued)**

**1000735805**

Install Date: Not reported  
Substance: Z  
Content Description: Other Non Regulated  
Gallons: 2000  
Vessel Indicator: TANK  
Tank Location: UNDERGROUND  
DEP Contractor: P

Name: YELLOW CAB CO OF TAMPA INC  
Address: 502 N OREGON AVE  
Tank Id: 5  
Status: Removed  
Status Date: 1/31/1990  
Install Date: Not reported  
Substance: Z  
Content Description: Other Non Regulated  
Gallons: 2000  
Vessel Indicator: TANK  
Tank Location: UNDERGROUND  
DEP Contractor: P

Name: YELLOW CAB CO OF TAMPA INC  
Address: 502 N OREGON AVE  
Tank Id: 6  
Status: Removed  
Status Date: 1/31/1990  
Install Date: Not reported  
Substance: Z  
Content Description: Other Non Regulated  
Gallons: 2000  
Vessel Indicator: TANK  
Tank Location: UNDERGROUND  
DEP Contractor: P

Name: YELLOW CAB CO OF TAMPA INC  
Address: 502 N OREGON AVE  
Tank Id: 7  
Status: Removed  
Status Date: 6/1/1996  
Install Date: 1/1/1965  
Substance: Waste oil  
Content Description: Waste Oil  
Gallons: 500  
Vessel Indicator: TANK  
Tank Location: UNDERGROUND  
DEP Contractor: P

[Click here for Florida Oculus:](#)

Map ID  
 Direction  
 Distance  
 Elevation

MAP FINDINGS

Site

Database(s)

EDR ID Number  
 EPA ID Number

**DN503**      **ONE DAVIS MEDICAL BLDG**  
**South**      **1 DAVIS BLVD**  
**1/4-1/2**      **TAMPA, FL 33606**  
**0.444 mi.**  
**2344 ft.**      **Site 1 of 3 in cluster DN**

**FL LUST**      **U003909025**  
**FL UST**      **N/A**

**Actual:**  
**0 ft.**

**LUST:**  
 Region: STATE  
 Facility Id: 9805598  
 Facility Status: CLOSED  
 Facility Type: C - Fuel user/Non-retail  
 Facility Phone: (813)844-4652  
 Facility Cleanup Rank: Not reported  
 District: Southwest District  
 Lat/Long (dms): 27 56 11.16 / 82 27 33.76  
 Section: 25  
 Township: 29  
 Range: 19  
 Feature: Not reported  
 Method: Not reported  
 Datum: Not reported  
 Score: 9  
 Score Effective Date: 2003-07-22 00:00:00  
 Score When Ranked: Not reported  
 Operator: JOSEPH RESNICK  
 Name Update: Not reported  
 Address Update: Not reported

**Focus Map:**  
**6**

**Discharge Cleanup Summary:**  
 Discharge Date: 6/19/2002  
 PCT Discharge Combined: Not reported  
 Cleanup Required: R - CLEANUP REQUIRED  
 Discharge Cleanup Status: NFA - NFA COMPLETE  
 Disch Cleanup Status Date: 4/16/2004  
 Cleanup Work Status: COMPLETED  
 Information Source: D - DISCHARGE NOTIFICATION  
 Other Source Description: ESA II PERFORMED  
 Eligibility Indicator: I - INELIGIBLE  
 Site Manager: HEINTZ\_C  
 Site Mgr End Date: 3/5/2004  
 Tank Office: PCLP29 - HILLSBOROUGH ENVIRONMENTAL PROTECTION COMMISSION

**Contaminated Media:**  
 Discharge Date: 6/19/2002  
 Pct Discharge Combined With: Not reported  
 Cleanup Required: R - CLEANUP REQUIRED  
 Discharge Cleanup Status: NFA - NFA COMPLETE  
 Disch Cleanup Status Date: 4/16/2004  
 Cleanup Work Status: COMPLETED  
 Information Source: D - DISCHARGE NOTIFICATION  
 Other Source Description: ESA II PERFORMED  
 Elig Indicator: I - INELIGIBLE  
 Site Manager: HEINTZ\_C  
 Site Mgr End Date: 3/5/2004  
 Tank Office: PCLP29 - HILLSBOROUGH ENVIRONM  
 Contaminated Drinking Wells: Not reported  
 Contaminated Monitoring Well: No  
 Contaminated Soil: Yes  
 Contaminated Surface Water: No  
 Contaminated Ground Water: Yes

Map ID  
Direction  
Distance  
Elevation

MAP FINDINGS

Site

Database(s)

EDR ID Number  
EPA ID Number

**ONE DAVIS MEDICAL BLDG (Continued)**

**U003909025**

Pollutant: G - Emerg Generator Diesel  
Pollutant Other Description: TRPH > S&GCTLS  
Gallons Discharged: Not reported

**Task Information:**

District: SWD  
Facility ID: 9805598  
Facility Status: CLOSED  
Facility Type: C - Fuel user/Non-retail -  
County: HILLSBOROUGH  
County ID: 29  
Cleanup Eligibility Status: I  
Source Effective Date: 04-16-2004  
Discharge Date: 06-19-2002  
Cleanup Required: R - CLEANUP REQUIRED  
Discharge Cleanup Status: NFA - NFA COMPLETE  
Disch Cleanup Status Date: 04-16-2004  
SRC Action Type: NFA - NO FURTHER ACTION  
SRC Submit Date: 10-28-2003  
SRC Review Date: 03-03-2004  
SRC Completion Status: A - APPROVED  
SRC Issue Date: 04-16-2004  
SRC Comment: Not reported  
Cleanup Work Status: COMPLETED  
Site Mgr: HEINTZ\_C  
Site Mgr End Date: 03-05-2004  
Tank Office: PCLP29 - Hillsborough County  
SR Task ID: Not reported  
SR Cleanup Responsible: -  
SR Funding Eligibility Type: -  
SR Actual Cost: Not reported  
SR Completion Date: Not reported  
SR Payment Date: Not reported  
SR Oral Date: Not reported  
SR Written Date: Not reported  
SR Soil Removal: Not reported  
SR Free Product Removal: Not reported  
SR Soil Tonnage Removed: Not reported  
SR Soil Treatment: Not reported  
SR Other Treatment: Not reported  
SR Alternate Proc Received Date: Not reported  
SR Alternate Procedure Status: Not reported  
SR Alternate Procedure Status Date: Not reported  
SR Alternate Procedure Comments: Not reported  
SA Task ID: 73090  
SA Cleanup Responsible: -  
SA Funding Eligibility Type: -  
SA Actual Cost: Not reported  
SA Completion Date: Not reported  
SA Payment Date: Not reported  
RAP Task ID: Not reported  
RAP Cleanup Responsible ID: -  
RAP Funding Eligibility Type: -  
RAP Actual Cost: Not reported  
RAP Completion Date: Not reported  
RAP Payment Date: Not reported  
RAP Last Order Approved: Not reported  
RA Task ID: 73569

Map ID  
 Direction  
 Distance  
 Elevation

MAP FINDINGS

Site

Database(s)

EDR ID Number  
 EPA ID Number

**ONE DAVIS MEDICAL BLDG (Continued)**

**U003909025**

RA Cleanup Responsible: -  
 RA Funding Eligibility Type: -  
 RA Years to Complete: 0  
 RA Actual Cost: Not reported

[Click here for Florida Oculus:](#)

**UST:**

Facility Id: 9805598  
 Facility Status: CLOSED  
 Type Description: Fuel user/Non-retail  
 Facility Phone: 8138444652  
 Region: STATE  
 Positioning Method: Not reported  
 Lat/Long (dms): Not reported

Owner Records Not Found for this facility id:

**Tank Info:**

Name: ONE DAVIS MEDICAL BLDG  
 Address: 1 DAVIS BLVD  
 Tank Id: 1  
 Status: Removed  
 Status Date: 7/22/2003  
 Install Date: Not reported  
 Substance: Diesel-emergen generator  
 Content Description: Emerg Generator Diesel  
 Gallons: Not reported  
 Vessel Indicator: TANK  
 Tank Location: UNDERGROUND  
 DEP Contractor: P

[Click here for Florida Oculus:](#)

**504**  
**NNE**  
 1/4-1/2  
 0.446 mi.  
 2355 ft.

**THEA - SELMON CROSSTOWN EXPRESSWAY**  
**ENTRANCE TO ROY SELMON CROSSTOWN EXPWAY (SR 618)**  
**TAMPA, FL 33602**

**FL ENG CONTROLS** S117898768  
**FL INST CONTROL** N/A

**Actual:**  
 17 ft.

**ENG CONTROLS:**

**Focus Map:**  
 3

Facility ID: ERIC\_6645  
 ICR Site: Not reported  
 Inst Control Type: EC Maintenance-Legacy  
 Engg Control Type: Permeable cap  
 Contaminated Media: Soil  
 Contamination: Metal-Other-Legacy, Other Organic Compounds-Legacy, Pesticides (Includes Herbicides, Fungicides)  
 Lat/Long (dms): Not reported  
 Data Ammended: Not reported  
 Date Removed: Not reported  
 Mechanism - Date Order Issued: Not reported  
 Inspection Date: Not reported  
 Mechanism - Date IC Removed: Not reported  
 Legal Description: Not reported  
 Mechanism - Program Area: Not reported  
 Comments: Not reported  
 Township: Not reported

Map ID  
Direction  
Distance  
Elevation

MAP FINDINGS

Site

Database(s)

EDR ID Number  
EPA ID Number

**THEA - SELMON CROSSTOWN EXPRESSWAY (Continued)**

**S117898768**

Range: Not reported  
Parcel ID: Not reported  
Section: Not reported  
Book Number: 22402  
Page Number: 1698-1709  
Acquisition: Not reported  
Previously Published: Y  
Description: EC MAINTENANCE  
Begin Date: 02/06/2014  
DC4 Datum ID: HARN  
CMC2 Coordinate Method ID: CSUR  
PC2 Proximity ID: EXACT  
Collector User Name: ERIC\_INIT\_ICR\_LOAD  
Collection Date: 11/29/2018  
OIC Object of Interest ID: SWIM  
VSC1 Verification Status ID: REVIEWED  
Primary Facility ID: FIESTA-RPC\_1217  
Primary Facility Name: Selmon Crosstown Expressway - Reversible Express Lanes  
Primary Site Address Line 2: Not reported  
Primary Site Program Type Key: RESPONSPARTY  
Primary Site Managing Program: Responsible Party Cleanup  
Primary Site DEP Office: SWD  
Primary Site WMD: SWFWMD  
Boundary Control ID: IC-849  
Boundary Control Name: THEA - SELMON CROSSTOWN EXPRESSWAY  
Boundary Mechanism Counties: Hillsborough  
Boundary Mechanism Types: Declaration of Restrictive Covenant  
Boundary Mechanism EFF Dates: 6-Feb-14  
All Facility ID: FIESTA-RPC\_1217  
All Facility Names: Selmon Crosstown Expressway - Reversible Express Lanes  
All Site ID: ERIC\_6645  
All Site Names: THEA - SELMON CROSSTOWN EXPRESSWAY  
Boundary Mechanism Instr Nums: Not reported  
Primary Site Documents: [http://prodenv.dep.state.fl.us/DepNexus/public/electronic-documents/ERIC\\_6645/gis-facility!search](http://prodenv.dep.state.fl.us/DepNexus/public/electronic-documents/ERIC_6645/gis-facility!search)

Facility ID: COM\_220474  
ICR Site: Not reported  
Inst Control Type: EC MAINTENANCE  
Engg Control Type: SOIL CAP  
Contaminated Media: SOIL  
Contamination: OTHER ORGANIC COMPOUNDS  
Lat/Long (dms): 27 57 17.6900000 / 82 26 54.3100000  
Data Ammended: Not reported  
Date Removed: Not reported  
Mechanism - Date Order Issued: 03/13/2014  
Inspection Date: Not reported  
Mechanism - Date IC Removed: /2/14/02/0  
Legal Description: Not reported  
Mechanism - Program Area: WASTE CLEANUP  
Comments: Not reported  
Township: 29S  
Range: 19E  
Parcel ID: 1929184WJ000005000010A  
Section: 17  
Book Number: 22402  
Page Number: 1698-1709

Map ID  
Direction  
Distance  
Elevation

MAP FINDINGS

Site

Database(s)

EDR ID Number  
EPA ID Number

**THEA - SELMON CROSSTOWN EXPRESSWAY (Continued)**

**S117898768**

Acquisition:	DPHO-DIGITAL ARIAL PHOTOGRAPHY WITH GROUND CONTROL
Previously Published:	Not reported
Description:	Not reported
Begin Date:	Not reported
DC4 Datum ID:	Not reported
CMC2 Coordinate Method ID:	Not reported
PC2 Proximity ID:	Not reported
Collector User Name:	Not reported
Collection Date:	Not reported
OIC Object of Interest ID:	Not reported
VSC1 Verification Status ID:	Not reported
Primary Facility ID:	Not reported
Primary Facility Name:	Not reported
Primary Site Address Line 2:	Not reported
Primary Site Program Type Key:	Not reported
Primary Site Managing Program:	Not reported
Primary Site DEP Office:	Not reported
Primary Site WMD:	Not reported
Boundary Control ID:	Not reported
Boundary Control Name:	Not reported
Boundary Mechanism Counties:	Not reported
Boundary Mechanism Types:	Not reported
Boundary Mechanism EFF Dates:	Not reported
All Facility ID:	Not reported
All Facility Names:	Not reported
All Site ID:	Not reported
All Site Names:	Not reported
Boundary Mechanism Instr Num:	Not reported
Primary Site Documents:	Not reported
Facility ID:	COM_220474
ICR Site:	Not reported
Inst Control Type:	EC MAINTENANCE
Engg Control Type:	SOIL CAP
Contaminated Media:	SOIL
Contamination:	METAL - OTHER
Lat/Long (dms):	27 57 17.6900000 / 82 26 54.3100000
Data Ammended:	Not reported
Date Removed:	Not reported
Mechanism - Date Order Issued:	03/13/2014
Inspection Date:	Not reported
Mechanism - Date IC Removed:	/2/14/02/0
Legal Description:	Not reported
Mechanism - Program Area:	WASTE CLEANUP
Comments:	Not reported
Township:	29S
Range:	19E
Parcel ID:	1929184WJ000005000010A
Section:	17
Book Number:	22402
Page Number:	1698-1709
Acquisition:	DPHO-DIGITAL ARIAL PHOTOGRAPHY WITH GROUND CONTROL
Previously Published:	Not reported
Description:	Not reported
Begin Date:	Not reported
DC4 Datum ID:	Not reported
CMC2 Coordinate Method ID:	Not reported

Map ID  
Direction  
Distance  
Elevation

MAP FINDINGS

Site

Database(s)

EDR ID Number  
EPA ID Number

**THEA - SELMON CROSSTOWN EXPRESSWAY (Continued)**

**S117898768**

PC2 Proximity ID:	Not reported
Collector User Name:	Not reported
Collection Date:	Not reported
OIC Object of Interest ID:	Not reported
VSC1 Verification Status ID:	Not reported
Primary Facility ID:	Not reported
Primary Facility Name:	Not reported
Primary Site Address Line 2:	Not reported
Primary Site Program Type Key:	Not reported
Primary Site Managing Program:	Not reported
Primary Site DEP Office:	Not reported
Primary Site WMD:	Not reported
Boundary Control ID:	Not reported
Boundary Control Name:	Not reported
Boundary Mechanism Counties:	Not reported
Boundary Mechanism Types:	Not reported
Boundary Mechanism EFF Dates:	Not reported
All Facility ID:	Not reported
All Facility Names:	Not reported
All Site ID:	Not reported
All Site Names:	Not reported
Boundary Mechanism Instr Num:	Not reported
Primary Site Documents:	Not reported
Facility ID:	COM_220474
ICR Site:	Not reported
Inst Control Type:	EC MAINTENANCE
Engg Control Type:	SOIL CAP
Contaminated Media:	SOIL
Contamination:	PESTICIDES (INCLUDES HERBICIDES, FUNGICIDES AND INSECTICIDES)
Lat/Long (dms):	27 57 17.6900000 / 82 26 54.3100000
Data Ammended:	Not reported
Date Removed:	Not reported
Mechanism - Date Order Issued:	03/13/2014
Inspection Date:	Not reported
Mechanism - Date IC Removed:	/2/14/02/0
Legal Description:	Not reported
Mechanism - Program Area:	WASTE CLEANUP
Comments:	Not reported
Township:	29S
Range:	19E
Parcel ID:	1929184WJ000005000010A
Section:	17
Book Number:	22402
Page Number:	1698-1709
Acquisition:	DPHO-DIGITAL ARIAL PHOTOGRAPHY WITH GROUND CONTROL
Previously Published:	Not reported
Description:	Not reported
Begin Date:	Not reported
DC4 Datum ID:	Not reported
CMC2 Coordinate Method ID:	Not reported
PC2 Proximity ID:	Not reported
Collector User Name:	Not reported
Collection Date:	Not reported
OIC Object of Interest ID:	Not reported
VSC1 Verification Status ID:	Not reported
Primary Facility ID:	Not reported



Map ID  
Direction  
Distance  
Elevation

MAP FINDINGS

Site

Database(s)

EDR ID Number  
EPA ID Number

**THEA - SELMON CROSSTOWN EXPRESSWAY (Continued)**

**S117898768**

Primary Facility Name:	Not reported
Primary Site Address Line 2:	Not reported
Primary Site Program Type Key:	Not reported
Primary Site Managing Program:	Not reported
Primary Site DEP Office:	Not reported
Primary Site WMD:	Not reported
Boundary Control ID:	Not reported
Boundary Control Name:	Not reported
Boundary Mechanism Counties:	Not reported
Boundary Mechanism Types:	Not reported
Boundary Mechanism EFF Dates:	Not reported
All Facility ID:	Not reported
All Facility Names:	Not reported
All Site ID:	Not reported
All Site Names:	Not reported
Boundary Mechanism Instr Num:	Not reported
Primary Site Documents:	Not reported
Facility ID:	ERIC_6645
ICR Site:	Not reported
Inst Control Type:	EC Maintenance-Legacy
Engg Control Type:	Permeable cap
Contaminated Media:	Soil
Contamination:	Metal-Other-Legacy, Other Organic Compounds-Legacy, Pesticides (I
Lat/Long (dms):	Not reported
Data Ammended:	Not reported
Date Removed:	Not reported
Mechanism - Date Order Issued:	Not reported
Inspection Date:	Not reported
Mechanism - Date IC Removed:	Not reported
Legal Description:	Not reported
Mechanism - Program Area:	Not reported
Comments:	Not reported
Township:	Not reported
Range:	Not reported
Parcel ID:	Not reported
Section:	Not reported
Book Number:	22402
Page Number:	1698-1709
Acquisition:	Not reported
Previously Published:	Not reported
Description:	Not reported
Begin Date:	Not reported
DC4 Datum ID:	Not reported
CMC2 Coordinate Method ID:	Not reported
PC2 Proximity ID:	Not reported
Collector User Name:	Not reported
Collection Date:	Not reported
OIC Object of Interest ID:	Not reported
VSC1 Verification Status ID:	Not reported
Primary Facility ID:	Not reported
Primary Facility Name:	Not reported
Primary Site Address Line 2:	Not reported
Primary Site Program Type Key:	Not reported
Primary Site Managing Program:	Not reported
Primary Site DEP Office:	Not reported
Primary Site WMD:	Not reported

Map ID  
Direction  
Distance  
Elevation

MAP FINDINGS

Site

Database(s)

EDR ID Number  
EPA ID Number

**THEA - SELMON CROSSTOWN EXPRESSWAY (Continued)**

**S117898768**

Boundary Control ID: Not reported  
Boundary Control Name: Not reported  
Boundary Mechanism Counties: Not reported  
Boundary Mechanism Types: Not reported  
Boundary Mechanism EFF Dates: Not reported  
All Facility ID: Not reported  
All Facility Names: Not reported  
All Site ID: Not reported  
All Site Names: Not reported  
Boundary Mechanism Instr Num: Not reported  
Primary Site Documents: Not reported

Inst Control:

Facility Id: ERIC\_6645  
Inst Control Type: EC Maintenance-Legacy  
Eng Control Type: Permeable cap  
Contaminated Media: Soil  
Contamination: Metal-Other-Legacy, Other Organic Compounds-Legacy, Pesticides (Includes Herbicides, Fungicides)  
Lat/Long (dms): Not reported  
Date Amended: Not reported  
Mechanism - Date IC Removed: Not reported  
Mechanism - Program Area: Not reported  
Mechanism - Date Order Issued: Not reported  
Date Removed: Not reported  
Inspection Date: Not reported  
Legal Description: Not reported  
Comments: Not reported  
Township: Not reported  
Range: Not reported  
Parcel ID: Not reported  
Section: Not reported  
Book Number: 22402  
Page Number: 1698-1709  
Acquisition: Not reported  
Previously Published: Y  
Description: EC MAINTENANCE  
Begin Date: 02/06/2014  
DC4 Datum ID: HARN  
CMC2 Coordinate Method ID: CSUR  
PC2 Proximity ID: EXACT  
Collector User Name: ERIC\_INIT\_ICR\_LOAD  
Collection Date: 11/29/2018  
OIC Object of Interest ID: SWIM  
VSC1 Verification Status ID: REVIEWED  
Primary Facility ID: FIESTA-RPC\_1217  
Primary Facility Name: Selmon Crosstown Expressway - Reversible Express Lanes  
Primary Site Address Line 2: Not reported  
Primary Site Program Type Key: RESPONSPARTY  
Primary Site Managing Program: Responsible Party Cleanup  
Primary Site DEP Office: SWD  
Primary Site WMD: SWFWMD  
Boundary Control ID: IC-849  
Boundary Control Name: THEA - SELMON CROSSTOWN EXPRESSWAY  
Boundary Mechanism Counties: Hillsborough  
Boundary Mechanism Types: Declaration of Restrictive Covenant  
Boundary Mechanism EFF Dates: 6-Feb-14  
All Facility ID: FIESTA-RPC\_1217

Map ID  
Direction  
Distance  
Elevation

MAP FINDINGS

Site

Database(s)

EDR ID Number  
EPA ID Number

**THEA - SELMON CROSSTOWN EXPRESSWAY (Continued)**

**S117898768**

All Facility Names:	Selmon Crosstown Expressway - Reversible Express Lanes
All Site ID:	ERIC_6645
All Site Names:	THEA - SELMON CROSSTOWN EXPRESSWAY
Boundary Mechanism Instr Num:	Not reported
Primary Site Documents:	<a href="http://prodenv.dep.state.fl.us/DepNexus/public/electronic-documents/ERIC_6645/gis-facility!search">http://prodenv.dep.state.fl.us/DepNexus/public/electronic-documents/ERIC_6645/gis-facility!search</a>
Facility Id:	COM_220474
Inst Control Type:	EC MAINTENANCE
Eng Control Type:	SOIL CAP
Contaminated Media:	SOIL
Contamination:	OTHER ORGANIC COMPOUNDS
Lat/Long (dms):	27 57 17.6900000 / 82 26 54.3100000
Date Amended:	Not reported
Mechanism - Date IC Removed:	/2/14/02/0
Mechanism - Program Area:	WASTE CLEANUP
Mechanism - Date Order Issued:	03/13/2014
Date Removed:	Not reported
Inspection Date:	Not reported
Legal Description:	Not reported
Comments:	Not reported
Township:	29S
Range:	19E
Parcel ID:	1929184WJ000005000010A
Section:	17
Book Number:	22402
Page Number:	1698-1709
Acquisition:	DPHO-DIGITAL ARIAL PHOTOGRAPHY WITH GROUND CONTROL
Previously Published:	Not reported
Description:	Not reported
Begin Date:	Not reported
DC4 Datum ID:	Not reported
CMC2 Coordinate Method ID:	Not reported
PC2 Proximity ID:	Not reported
Collector User Name:	Not reported
Collection Date:	Not reported
OIC Object of Interest ID:	Not reported
VSC1 Verification Status ID:	Not reported
Primary Facility ID:	Not reported
Primary Facility Name:	Not reported
Primary Site Address Line 2:	Not reported
Primary Site Program Type Key:	Not reported
Primary Site Managing Program:	Not reported
Primary Site DEP Office:	Not reported
Primary Site WMD:	Not reported
Boundary Control ID:	Not reported
Boundary Control Name:	Not reported
Boundary Mechanism Counties:	Not reported
Boundary Mechanism Types:	Not reported
Boundary Mechanism EFF Dates:	Not reported
All Facility ID:	Not reported
All Facility Names:	Not reported
All Site ID:	Not reported
All Site Names:	Not reported
Boundary Mechanism Instr Num:	Not reported
Primary Site Documents:	Not reported

Map ID  
Direction  
Distance  
Elevation

MAP FINDINGS

Site

Database(s)

EDR ID Number  
EPA ID Number

**THEA - SELMON CROSSTOWN EXPRESSWAY (Continued)**

**S117898768**

Facility Id:	COM_220474
Inst Control Type:	EC MAINTENANCE
Eng Control Type:	SOIL CAP
Contaminated Media:	SOIL
Contamination:	METAL - OTHER
Lat/Long (dms):	27 57 17.6900000 / 82 26 54.3100000
Date Amended:	Not reported
Mechanism - Date IC Removed:	/2/14/02/0
Mechanism - Program Area:	WASTE CLEANUP
Mechanism - Date Order Issued:	03/13/2014
Date Removed:	Not reported
Inspection Date:	Not reported
Legal Description:	Not reported
Comments:	Not reported
Township:	29S
Range:	19E
Parcel ID:	1929184WJ000005000010A
Section:	17
Book Number:	22402
Page Number:	1698-1709
Acquisition:	DPHO-DIGITAL ARIAL PHOTOGRAPHY WITH GROUND CONTROL
Previously Published:	Not reported
Description:	Not reported
Begin Date:	Not reported
DC4 Datum ID:	Not reported
CMC2 Coordinate Method ID:	Not reported
PC2 Proximity ID:	Not reported
Collector User Name:	Not reported
Collection Date:	Not reported
OIC Object of Interest ID:	Not reported
VSC1 Verification Status ID:	Not reported
Primary Facility ID:	Not reported
Primary Facility Name:	Not reported
Primary Site Address Line 2:	Not reported
Primary Site Program Type Key:	Not reported
Primary Site Managing Program:	Not reported
Primary Site DEP Office:	Not reported
Primary Site WMD:	Not reported
Boundary Control ID:	Not reported
Boundary Control Name:	Not reported
Boundary Mechanism Counties:	Not reported
Boundary Mechanism Types:	Not reported
Boundary Mechanism EFF Dates:	Not reported
All Facility ID:	Not reported
All Facility Names:	Not reported
All Site ID:	Not reported
All Site Names:	Not reported
Boundary Mechanism Instr Num:	Not reported
Primary Site Documents:	Not reported
Facility Id:	ERIC_6645
Inst Control Type:	EC Maintenance-Legacy
Eng Control Type:	Permeable cap
Contaminated Media:	Soil
Contamination:	Metal-Other-Legacy, Other Organic Compounds-Legacy, Pesticides (I
Lat/Long (dms):	Not reported
Date Amended:	Not reported

Map ID  
Direction  
Distance  
Elevation

MAP FINDINGS

Site

Database(s)

EDR ID Number  
EPA ID Number

**THEA - SELMON CROSSTOWN EXPRESSWAY (Continued)**

**S117898768**

Mechanism - Date IC Removed:	Not reported
Mechanism - Program Area:	Not reported
Mechanism - Date Order Issued:	Not reported
Date Removed:	Not reported
Inspection Date:	Not reported
Legal Description:	Not reported
Comments:	Not reported
Township:	Not reported
Range:	Not reported
Parcel ID:	Not reported
Section:	Not reported
Book Number:	22402
Page Number:	1698-1709
Acquisition:	Not reported
Previously Published:	Not reported
Description:	Not reported
Begin Date:	Not reported
DC4 Datum ID:	Not reported
CMC2 Coordinate Method ID:	Not reported
PC2 Proximity ID:	Not reported
Collector User Name:	Not reported
Collection Date:	Not reported
OIC Object of Interest ID:	Not reported
VSC1 Verification Status ID:	Not reported
Primary Facility ID:	Not reported
Primary Facility Name:	Not reported
Primary Site Address Line 2:	Not reported
Primary Site Program Type Key:	Not reported
Primary Site Managing Program:	Not reported
Primary Site DEP Office:	Not reported
Primary Site WMD:	Not reported
Boundary Control ID:	Not reported
Boundary Control Name:	Not reported
Boundary Mechanism Counties:	Not reported
Boundary Mechanism Types:	Not reported
Boundary Mechanism EFF Dates:	Not reported
All Facility ID:	Not reported
All Facility Names:	Not reported
All Site ID:	Not reported
All Site Names:	Not reported
Boundary Mechanism Instr Num:	Not reported
Primary Site Documents:	Not reported
Facility Id:	COM_220474
Inst Control Type:	EC MAINTENANCE
Eng Control Type:	SOIL CAP
Contaminated Media:	SOIL
Contamination:	PESTICIDES (INCLUDES HERBICIDES, FUNGICIDES AND INSECTICIDES)
Lat/Long (dms):	27 57 17.6900000 / 82 26 54.3100000
Date Amended:	Not reported
Mechanism - Date IC Removed:	/2/14/02/0
Mechanism - Program Area:	WASTE CLEANUP
Mechanism - Date Order Issued:	03/13/2014
Date Removed:	Not reported
Inspection Date:	Not reported
Legal Description:	Not reported
Comments:	Not reported

Map ID  
Direction  
Distance  
Elevation

MAP FINDINGS

Site

Database(s)

EDR ID Number  
EPA ID Number

**THEA - SELMON CROSSTOWN EXPRESSWAY (Continued)**

**S117898768**

Township: 29S  
Range: 19E  
Parcel ID: 1929184WJ000005000010A  
Section: 17  
Book Number: 22402  
Page Number: 1698-1709  
Acquisition: DPHO-DIGITAL ARIAL PHOTOGRAPHY WITH GROUND CONTROL  
Previously Published: Not reported  
Description: Not reported  
Begin Date: Not reported  
DC4 Datum ID: Not reported  
CMC2 Coordinate Method ID: Not reported  
PC2 Proximity ID: Not reported  
Collector User Name: Not reported  
Collection Date: Not reported  
OIC Object of Interest ID: Not reported  
VSC1 Verification Status ID: Not reported  
Primary Facility ID: Not reported  
Primary Facility Name: Not reported  
Primary Site Address Line 2: Not reported  
Primary Site Program Type Key: Not reported  
Primary Site Managing Program: Not reported  
Primary Site DEP Office: Not reported  
Primary Site WMD: Not reported  
Boundary Control ID: Not reported  
Boundary Control Name: Not reported  
Boundary Mechanism Counties: Not reported  
Boundary Mechanism Types: Not reported  
Boundary Mechanism EFF Dates: Not reported  
All Facility ID: Not reported  
All Facility Names: Not reported  
All Site ID: Not reported  
All Site Names: Not reported  
Boundary Mechanism Instr Num: Not reported  
Primary Site Documents: Not reported

[Click here for Florida Oculus:](#)

**505 KING PROPERTY**  
**NNW 420 S ROME AVE**  
**1/4-1/2 TAMPA, FL 33606**  
**0.448 mi.**  
**2364 ft.**

**FL LUST U001356186**  
**FL LUST N/A**

**Actual:** 19 ft.      **LUST:**  
**Focus Map:** 6  
Region: STATE  
Facility Id: 9064007  
Facility Status: CLOSED  
Facility Type: C - Fuel user/Non-retail  
Facility Phone: (404)846-5016  
Facility Cleanup Rank: 11086  
District: Southwest District  
Lat/Long (dms): 27 56 25.8036 / 82 28 35.3928  
Section: Not reported  
Township: Not reported  
Range: Not reported  
Feature: Not reported  
Method: UNVR

Map ID  
Direction  
Distance  
Elevation

MAP FINDINGS

Site

Database(s)

EDR ID Number  
EPA ID Number

**KING PROPERTY (Continued)**

**U001356186**

Datum: 0  
Score: 9  
Score Effective Date: 1997-11-04 00:00:00  
Score When Ranked: 9  
Operator: DAYNA BOONE  
Name Update: 1997-01-02 00:00:00  
Address Update: 2006-06-19 00:00:00

**Petroleum Cleanup PCT Facility Score:**

Facility Cleanup Status: CMPL - COMPLETED  
Contact: C T DAWKINS JR  
Contact Company: KING PROPERTY  
Contact Address: 420 S ROME AVE  
Contact City/State/Zip: TAMPA, FL 33606  
Phone: (813)286-2080  
Bad Address Ind: N  
State: FL  
Zip: 33606, 2018  
Score: 9  
Score Effective Date: 1997-11-04 00:00:00  
Related Party ID: 5435  
Primary RP Role: ACCOUNT OWNER  
RP Begin Date: 2006-06-20  
RP Zip: 2018  
RP Extension: Not reported

**Discharge Cleanup Summary:**

Discharge Date: 12/5/1990  
PCT Discharge Combined: Not reported  
Cleanup Required: R - CLEANUP REQUIRED  
Discharge Cleanup Status: SRCR - SRCR COMPLETE  
Disch Cleanup Status Date: 9/29/2011  
Cleanup Work Status: COMPLETED  
Information Source: A - ABANDONED TANK RESTORATION  
Other Source Description: Not reported  
Eligibility Indicator: E - ELIGIBLE  
Site Manager: SCHIPFER\_PA  
Site Mgr End Date: 8/30/2011  
Tank Office: PCLP29 - HILLSBOROUGH ENVIRONMENTAL PROTECTION COMMISSION

**Petroleum Cleanup Program Eligibility:**

Facility ID: 9064007  
Discharge Date: 12/5/1990  
Pct Discharge Combined With: Not reported  
Cleanup Required: R - CLEANUP REQUIRED  
Discharge Cleanup Status: SRCR - SRCR COMPLETE  
Disch Cleanup Status Date: 9/29/2011  
Cleanup Work Status: COMPLETED  
Information Source: A - ABANDONED TANK RESTORATION  
Other Source Description: Not reported  
Application Received Date: 11/20/1990  
Cleanup Program: A - ABANDONED TANK RESTORATION PROGRAM  
Eligibility Status: 6/13/1991  
Elig Status Date: 6/13/1991  
Letter Of Intent Date: Not reported  
Redetermined: No  
Inspection Date: 1/11/1991  
Site Manager: SCHIPFER\_PA

Map ID  
Direction  
Distance  
Elevation

MAP FINDINGS

Site

Database(s)

EDR ID Number  
EPA ID Number

**KING PROPERTY (Continued)**

**U001356186**

Site Mgr End Date: 8/30/2011  
Tank Office: PCLP29 - HILLSBOROUGH ENVIRONMENTAL PROTECTION COMMISSION  
Deductible Amount: 500  
Deductible Paid To Date: 0  
Co-Pay Amount: 0  
Co-Pay Paid To Date: 0  
Cap Amount: Not reported

Contaminated Media:

Discharge Date: 12/5/1990  
Pct Discharge Combined With: Not reported  
Cleanup Required: R - CLEANUP REQUIRED  
Discharge Cleanup Status: SRCR - SRCR COMPLETE  
Disch Cleanup Status Date: 9/29/2011  
Cleanup Work Status: COMPLETED  
Information Source: A - ABANDONED TANK RESTORATION  
Other Source Description: Not reported  
Elig Indicator: E - ELIGIBLE  
Site Manager: SCHIPFER\_PA  
Site Mgr End Date: 8/30/2011  
Tank Office: PCLP29 - HILLSBOROUGH ENVIRONM

Contaminated Drinking Wells: 0  
Contaminated Monitoring Well: No  
Contaminated Soil: Yes  
Contaminated Surface Water: No  
Contaminated Ground Water: No  
Pollutant: D - Vehicular Diesel  
Pollutant Other Description: Not reported  
Gallons Discharged: Not reported  
Discharge Date: 12/5/1990  
Pct Discharge Combined With: Not reported  
Cleanup Required: R - CLEANUP REQUIRED  
Discharge Cleanup Status: SRCR - SRCR COMPLETE  
Disch Cleanup Status Date: 9/29/2011  
Cleanup Work Status: COMPLETED  
Information Source: A - ABANDONED TANK RESTORATION  
Other Source Description: Not reported  
Elig Indicator: E - ELIGIBLE  
Site Manager: SCHIPFER\_PA  
Site Mgr End Date: 8/30/2011  
Tank Office: PCLP29 - HILLSBOROUGH ENVIRONM

Contaminated Drinking Wells: 0  
Contaminated Monitoring Well: No  
Contaminated Soil: Yes  
Contaminated Surface Water: No  
Contaminated Ground Water: No  
Pollutant: H - Generator/Pump Diesel  
Pollutant Other Description: Not reported  
Gallons Discharged: Not reported

Task Information:

District: SWD  
Facility ID: 9064007  
Facility Status: CLOSED  
Facility Type: C - Fuel user/Non-retail -  
County: HILLSBOROUGH  
County ID: 29  
Cleanup Eligibility Status: E



Map ID  
Direction  
Distance  
Elevation

MAP FINDINGS

Site

Database(s)

EDR ID Number  
EPA ID Number

**KING PROPERTY (Continued)**

**U001356186**

Source Effective Date: 08-30-2011  
Discharge Date: 12-05-1990  
Cleanup Required: R - CLEANUP REQUIRED  
Discharge Cleanup Status: SRCR - SRCR COMPLETE  
Disch Cleanup Status Date: 09-29-2011  
SRC Action Type: SRCR - SITE REHABILITATION COMPLETION REPORT  
SRC Submit Date: 07-08-2011  
SRC Review Date: 08-30-2011  
SRC Completion Status: A - APPROVED  
SRC Issue Date: 09-29-2011  
SRC Comment: Not reported  
Cleanup Work Status: COMPLETED  
Site Mgr: SCHIPFER\_PA  
Site Mgr End Date: 08-30-2011  
Tank Office: PCLP29 - Hillsborough County  
SR Task ID: Not reported  
SR Cleanup Responsible: -  
SR Funding Eligibility Type: -  
SR Actual Cost: Not reported  
SR Completion Date: Not reported  
SR Payment Date: Not reported  
SR Oral Date: Not reported  
SR Written Date: Not reported  
SR Soil Removal: Not reported  
SR Free Product Removal: Not reported  
SR Soil Tonnage Removed: Not reported  
SR Soil Treatment: Not reported  
SR Other Treatment: Not reported  
SR Alternate Proc Received Date: Not reported  
SR Alternate Procedure Status: Not reported  
SR Alternate Procedure Status Date: Not reported  
SR Alternate Procedure Comments: Not reported  
SA Task ID: 78039  
SA Cleanup Responsible: -  
SA Funding Eligibility Type: -  
SA Actual Cost: Not reported  
SA Completion Date: Not reported  
SA Payment Date: Not reported  
RAP Task ID: 78692  
RAP Cleanup Responsible ID: -  
RAP Funding Eligibility Type: -  
RAP Actual Cost: Not reported  
RAP Completion Date: 05-09-2006  
RAP Payment Date: Not reported  
RAP Last Order Approved: Not reported  
RA Task ID: 82316  
RA Cleanup Responsible: -  
RA Funding Eligibility Type: -  
RA Years to Complete: 0  
RA Actual Cost: Not reported

[Click here for Florida Oculus:](#)

**UST:**

Facility Id: 9064007  
Facility Status: CLOSED  
Type Description: Fuel user/Non-retail

Map ID  
Direction  
Distance  
Elevation

MAP FINDINGS

Site

Database(s)

EDR ID Number  
EPA ID Number

**KING PROPERTY (Continued)**

**U001356186**

Facility Phone: 4048465016  
Region: STATE  
Positioning Method: UNVR  
Lat/Long (dms): 27 56 27 / 82 28 38  
Owner:  
Owner Id: 5435  
Owner Name: KING PROPERTY  
Owner Address: 420 S ROME AVE  
Owner Address 2: Not reported  
Owner City,St,Zip: TAMPA, FL 33606  
Owner Contact: C T DAWKINS JR  
Owner Phone: 8132862080

Tank Info:  
Name: KING PROPERTY  
Address: 420 S ROME AVE  
Tank Id: 1  
Status: Removed  
Status Date: 11/30/1983  
Install Date: Not reported  
Substance: Leaded gas  
Content Description: Leaded Gas  
Gallons: 4000  
Vessel Indicator: TANK  
Tank Location: UNDERGROUND  
DEP Contractor: P

Name: KING PROPERTY  
Address: 420 S ROME AVE  
Tank Id: 2  
Status: Removed  
Status Date: 11/30/1983  
Install Date: Not reported  
Substance: Leaded gas  
Content Description: Leaded Gas  
Gallons: 4000  
Vessel Indicator: TANK  
Tank Location: UNDERGROUND  
DEP Contractor: P

Name: KING PROPERTY  
Address: 420 S ROME AVE  
Tank Id: 3  
Status: Removed  
Status Date: 11/30/1983  
Install Date: Not reported  
Substance: Vehicular diesel  
Content Description: Vehicular Diesel  
Gallons: 1000  
Vessel Indicator: TANK  
Tank Location: UNDERGROUND  
DEP Contractor: P

Name: KING PROPERTY  
Address: 420 S ROME AVE  
Tank Id: 4

Map ID  
Direction  
Distance  
Elevation

MAP FINDINGS

Site

Database(s)

EDR ID Number  
EPA ID Number

**KING PROPERTY (Continued)**

**U001356186**

Status: Removed  
Status Date: 11/30/1983  
Install Date: Not reported  
Substance: Vehicular diesel  
Content Description: Vehicular Diesel  
Gallons: 1000  
Vessel Indicator: TANK  
Tank Location: UNDERGROUND  
DEP Contractor: P

Name: KING PROPERTY  
Address: 420 S ROME AVE  
Tank Id: 5  
Status: Removed  
Status Date: 11/30/1983  
Install Date: Not reported  
Substance: Unknown/Not reported  
Content Description: Unknown/Not Reported  
Gallons: 500  
Vessel Indicator: TANK  
Tank Location: UNDERGROUND  
DEP Contractor: P

Name: KING PROPERTY  
Address: 420 S ROME AVE  
Tank Id: 6  
Status: Removed  
Status Date: 11/30/1983  
Install Date: Not reported  
Substance: Unknown/Not reported  
Content Description: Unknown/Not Reported  
Gallons: 500  
Vessel Indicator: TANK  
Tank Location: UNDERGROUND  
DEP Contractor: P

[Click here for Florida Oculus:](#)

**506 US FEDERAL COURTHOUSE-SAM GIBBON**  
**WNW 801 N FLORIDA AVE #622**  
**1/4-1/2 TAMPA, FL 33602**  
**0.448 mi.**  
**2367 ft.**

**FL LUST S109353465**  
**FL FF TANKS N/A**  
**FL AST**  
**FL Financial Assurance**

**Actual:** 12 ft.  
**Focus Map:** 2

**LUST:**  
Region: STATE  
Facility Id: 9501854  
Facility Status: OPEN  
Facility Type: F - Federal Government  
Facility Phone: (813)223-3601  
Facility Cleanup Rank: Not reported  
District: Southwest District  
Lat/Long (dms): 27 57 5.7309 / 82 27 29.6629  
Section: Not reported  
Township: Not reported  
Range: Not reported  
Feature: Not reported

Map ID  
Direction  
Distance  
Elevation

MAP FINDINGS

Site

Database(s)

EDR ID Number  
EPA ID Number

**US FEDERAL COURTHOUSE-SAM GIBBON (Continued)**

**S109353465**

Method: AGPS  
Datum: Not reported  
Score: 9  
Score Effective Date: 2001-03-09 00:00:00  
Score When Ranked: Not reported  
Operator: DAVID JOHNSON  
Name Update: 2013-07-17 00:00:00  
Address Update: 2011-02-25 00:00:00

**Petroleum Cleanup PCT Facility Score:**

Facility Cleanup Status: NREQ - NOT REQUIRED  
Contact: DON SEXTON  
Contact Company: US GENERAL SERVICES ADMIN REGION 4  
Contact Address: 501 E POLK ST #600  
Contact City/State/Zip: TAMPA, FL 33602  
Phone: (813)394-1587  
Bad Address Ind: N  
State: FL  
Zip: 33602  
Score: 9  
Score Effective Date: 2001-03-09 00:00:00  
Related Party ID: 40189  
Primary RP Role: ACCOUNT OWNER  
RP Begin Date: 2013-07-17  
RP Zip: Not reported  
RP Extension: Not reported

**Discharge Cleanup Summary:**

Discharge Date: 4/17/1995  
PCT Discharge Combined: Not reported  
Cleanup Required: N - NO CLEANUP REQUIRED  
Discharge Cleanup Status: NREQ - CLEANUP NOT REQUIRED  
Disch Cleanup Status Date: 6/15/2004  
Cleanup Work Status: COMPLETED  
Information Source: D - DISCHARGE NOTIFICATION  
Other Source Description: Not reported  
Eligibility Indicator: I - INELIGIBLE  
Site Manager: MCKELVEY\_M  
Site Mgr End Date: 3/11/1999  
Tank Office: PCLP29 - HILLSBOROUGH ENVIRONMENTAL PROTECTION COMMISSION

**Contaminated Media:**

Discharge Date: 4/17/1995  
Pct Discharge Combined With: Not reported  
Cleanup Required: N - NO CLEANUP REQUIRED  
Discharge Cleanup Status: NREQ - CLEANUP NOT REQUIRED  
Disch Cleanup Status Date: 6/15/2004  
Cleanup Work Status: COMPLETED  
Information Source: D - DISCHARGE NOTIFICATION  
Other Source Description: Not reported  
Elig Indicator: I - INELIGIBLE  
Site Manager: MCKELVEY\_M  
Site Mgr End Date: 3/11/1999  
Tank Office: PCLP29 - HILLSBOROUGH ENVIRONM  
Contaminated Drinking Wells: 0  
Contaminated Monitoring Well: Yes  
Contaminated Soil: Yes  
Contaminated Surface Water: No

Map ID  
Direction  
Distance  
Elevation

MAP FINDINGS

Site

Database(s)

EDR ID Number  
EPA ID Number

**US FEDERAL COURTHOUSE-SAM GIBBON (Continued)**

**S109353465**

Contaminated Ground Water: Yes  
Pollutant: G - Emerg Generator Diesel  
Pollutant Other Description: Not reported  
Gallons Discharged: Not reported

Task Information:  
District: SWD  
Facility ID: 9501854  
Facility Status: OPEN  
Facility Type: F - Federal Government -  
County: HILLSBOROUGH  
County ID: 29  
Cleanup Eligibility Status: I  
Source Effective Date: Not reported  
Discharge Date: 04-17-1995  
Cleanup Required: N - NO CLEANUP REQUIRED  
Discharge Cleanup Status: NREQ - CLEANUP NOT REQUIRED  
Disch Cleanup Status Date: 06-15-2004  
SRC Action Type: -  
SRC Submit Date: Not reported  
SRC Review Date: Not reported  
SRC Completion Status: -  
SRC Issue Date: Not reported  
SRC Comment: Not reported  
Cleanup Work Status: COMPLETED  
Site Mgr: MCKELVEY\_M  
Site Mgr End Date: 03-11-1999  
Tank Office: PCLP29 - Hillsborough County  
SR Task ID: 74226  
SR Cleanup Responsible: -  
SR Funding Eligibility Type: -  
SR Actual Cost: Not reported  
SR Completion Date: Not reported  
SR Payment Date: Not reported  
SR Oral Date: Not reported  
SR Written Date: 06-14-2004  
SR Soil Removal: Y  
SR Free Product Removal: N  
SR Soil Tonnage Removed: 1458  
SR Soil Treatment: Y  
SR Other Treatment: Not reported  
SR Alternate Proc Received Date: Not reported  
SR Alternate Procedure Status: Not reported  
SR Alternate Procedure Status Date: Not reported  
SR Alternate Procedure Comments: Not reported  
SA Task ID: 61177  
SA Cleanup Responsible: -  
SA Funding Eligibility Type: -  
SA Actual Cost: Not reported  
SA Completion Date: Not reported  
SA Payment Date: Not reported  
RAP Task ID: 61178  
RAP Cleanup Responsible ID: RP - RESPONSIBLE PARTY  
RAP Funding Eligibility Type: -  
RAP Actual Cost: Not reported  
RAP Completion Date: 05-15-1995  
RAP Payment Date: Not reported  
RAP Last Order Approved: Not reported

Map ID  
Direction  
Distance  
Elevation

MAP FINDINGS

Site

Database(s)

EDR ID Number  
EPA ID Number

**US FEDERAL COURTHOUSE-SAM GIBBON (Continued)**

**S109353465**

RA Task ID: 74227  
RA Cleanup Responsible: -  
RA Funding Eligibility Type: -  
RA Years to Complete: Not reported  
RA Actual Cost: Not reported

Click here for Florida Oculus:

**FF TANKS:**

Name: US FEDERAL COURTHOUSE-SAM GIBBON  
Address: 801 N FLORIDA AVE #622  
City: TAMPA  
Facility Id: 9501854  
Facility Status: OPEN  
Owner Id: 40189  
Owner Name: US GENERAL SERVICES ADMIN REGION 4  
Owner Address: 501 E POLK ST #600  
Owner City/State: TAMPA FL  
Latitude Degree: 27  
Latitude Minute: 57  
Latitude Second: 5.7309  
Longitude Degree: 82  
Longitude Minute: 27  
Longitude Second: 29.6629

Tank Id: 176483  
Installation Date: 05/01/1995  
Tank Content Code: G  
Content Description: Emerg Generator Diesel  
Tank Size(Gallons): 5000  
Tank Status Code: U  
Tank Status: In Service

**AST:**

Name: US FEDERAL COURTHOUSE-SAM GIBBON  
Address: 801 N FLORIDA AVE #622  
Facility ID: 9501854  
Facility Status: OPEN  
Type Description: Federal Government  
Facility Phone: 8132233601  
DEP Contractor Own: P  
Region: STATE  
Positioning Method: AGPS  
Lat/Long (dms): 27 57 7 / 82 27 27

**Owner:**

Owner Id: 40189  
Owner Name: US GENERAL SERVICES ADMIN REGION 4  
Owner Address: 501 E POLK ST #600  
Owner Address 2: ATTN: STORAGE TANK REGIS  
Owner City,St,Zip: TAMPA, FL 33602  
Owner Contact: DON SEXTON  
Owner Phone: 8133941587

Tank Id: 1  
Status: In service

Map ID  
Direction  
Distance  
Elevation

MAP FINDINGS

Site

Database(s)

EDR ID Number  
EPA ID Number

**US FEDERAL COURTHOUSE-SAM GIBBON (Continued)**

**S109353465**

Status Date: 5/1/1995  
Install Date: 5/1/1995  
Substance: Diesel-emergen generator  
Content Description: Emerg Generator Diesel  
Gallons: 5000  
Tank Location: ABOVEGROUND

Construction:

Tank Id: 1  
Construction Category: Primary Construction  
Construction Description: Steel

Tank Id: 1  
Construction Category: Overfill/Spill  
Construction Description: Spill containment bucket

Tank Id: 1  
Construction Category: Overfill/Spill  
Construction Description: Tight fill

Tank Id: 1  
Construction Category: Overfill/Spill  
Construction Description: Level gauges/alarms

Tank Id: 1  
Construction Category: Secondary Containment  
Construction Description: AST containment

Monitoring:

Tank ID: 1  
Monitoring Description: Visual inspection of ASTs

Piping:

Tank ID: 1  
Piping Category: Miscellaneous Attributes  
Piping Description: Suction piping system

Tank ID: 1  
Piping Category: Primary Construction  
Piping Description: Steel/galvanized metal

Tank ID: 1  
Piping Category: Corrosion Protection  
Piping Description: External protective coating

Tank ID: 1  
Piping Category: Miscellaneous Attributes  
Piping Description: Abv, no soil contact

[Click here for Florida Oculus:](#)

FL Financial Assurance 3:

Region: 3  
Facility ID: 9501854

Map ID  
Direction  
Distance  
Elevation

MAP FINDINGS

Site

Database(s)

EDR ID Number  
EPA ID Number

US FEDERAL COURTHOUSE-SAM GIBBON (Continued)

S109353465

Facility Phone: 8132233601  
Facility Status: OPEN  
Facility Type: F  
Type Description: Federal Government  
DEP CO: C  
Financial Responsibility: EXEMPT-STATE OR FEDERAL GOVERNMENT ENTITY  
Insurance Company: Not reported  
Effective Date: 04/25/2007  
Expire Date: 04/25/2030  
Owner ID: 40189  
Owner Name: US GENERAL SERVICES ADMIN REGION 4  
Owner Address: 501 E POLK ST #600  
Owner Address2: ATTN: STORAGE TANK REGIS  
Owner City,St,Zip: TAMPA, FL 33602  
Contact: DON SEXTON  
Resp Party Phone: 8133941587

Region: 3  
Facility ID: 9501854  
Facility Phone: 8132233601  
Facility Status: OPEN  
Facility Type: F  
Type Description: Federal Government  
DEP CO: C  
Financial Responsibility: EXEMPT-STATE OR FEDERAL GOVERNMENT ENTITY  
Insurance Company: Not reported  
Effective Date: Not reported  
Expire Date: Not reported  
Owner ID: 40189  
Owner Name: US GENERAL SERVICES ADMIN REGION 4  
Owner Address: 501 E POLK ST #600  
Owner Address2: ATTN: STORAGE TANK REGIS  
Owner City,St,Zip: TAMPA, FL 33602  
Contact: DON SEXTON  
Resp Party Phone: 8133941587

507  
NW  
1/4-1/2  
0.450 mi.  
2375 ft.

EDMUND E ZACCHINI ESTATE  
602 S AUDUBON ST  
TAMPA, FL 33609

FL LUST U002113429  
FL UST N/A

Actual:  
20 ft.  
Focus Map:  
5

LUST:  
Region: STATE  
Facility Id: 9500042  
Facility Status: CLOSED  
Facility Type: C - Fuel user/Non-retail  
Facility Phone: (813)286-0113  
Facility Cleanup Rank: 8533  
District: Southwest District  
Lat/Long (dms): 27 56 14.35 / 82 29 14.07  
Section: Not reported  
Township: Not reported  
Range: Not reported  
Feature: Not reported  
Method: UNVR  
Datum: Not reported  
Score: 10



Map ID  
Direction  
Distance  
Elevation

MAP FINDINGS

Site

Database(s)

EDR ID Number  
EPA ID Number

**EDMUND E ZACCHINI ESTATE (Continued)**

**U002113429**

Score Effective Date: 1997-11-04 00:00:00  
Score When Ranked: 10  
Operator: EGLE Z SEDLMAYR  
Name Update: 2005-06-01 00:00:00  
Address Update: Not reported

Petroleum Cleanup PCT Facility Score:

Facility Cleanup Status: CMPL - COMPLETED  
Contact: EGLE Z SEDLMAYR  
Contact Company: SEDLMAYR, EGLE Z  
Contact Address: 211 SHORECREST DR  
Contact City/State/Zip: TAMPA, FL 33609  
Phone: (813)286-0113  
Bad Address Ind: N  
State: FL  
Zip: 33609  
Score: 10  
Score Effective Date: 1997-11-04 00:00:00  
Related Party ID: 38253  
Primary RP Role: ACCOUNT OWNER  
RP Begin Date: 1995-01-24  
RP Zip: Not reported  
RP Extension: Not reported

Discharge Cleanup Summary:

Discharge Date: 4/1/1993  
PCT Discharge Combined: Not reported  
Cleanup Required: R - CLEANUP REQUIRED  
Discharge Cleanup Status: SRCR - SRCR COMPLETE  
Disch Cleanup Status Date: 10/4/2017  
Cleanup Work Status: COMPLETED  
Information Source: D - DISCHARGE NOTIFICATION  
Other Source Description: Not reported  
Eligibility Indicator: E - ELIGIBLE  
Site Manager: PERRY\_H  
Site Mgr End Date: 2/2/2018  
Tank Office: PCTM6 - PETROLEUM CLEANUP TEAM 6

Petroleum Cleanup Program Eligibility:

Facility ID: 9500042  
Discharge Date: 4/1/1993  
Pct Discharge Combined With: Not reported  
Cleanup Required: R - CLEANUP REQUIRED  
Discharge Cleanup Status: SRCR - SRCR COMPLETE  
Disch Cleanup Status Date: 10/4/2017  
Cleanup Work Status: COMPLETED  
Information Source: D - DISCHARGE NOTIFICATION  
Other Source Description: Not reported  
Application Received Date: 11/16/1994  
Cleanup Program: A - ABANDONED TANK RESTORATION PROGRAM  
Eligibility Status: 1/31/1995  
Elig Status Date: 1/31/1995  
Letter Of Intent Date: 11/16/1994  
Redetermined: No  
Inspection Date: 4/1/1993  
Site Manager: PERRY\_H  
Site Mgr End Date: 2/2/2018  
Tank Office: PCTM6 - PETROLEUM CLEANUP TEAM 6

Map ID  
Direction  
Distance  
Elevation

MAP FINDINGS

Site

Database(s)

EDR ID Number  
EPA ID Number

**EDMUND E ZACCHINI ESTATE (Continued)**

**U002113429**

Deductible Amount: 500  
Deductible Paid To Date: 0  
Co-Pay Amount: 0  
Co-Pay Paid To Date: 0  
Cap Amount: Not reported

Contaminated Media:  
Discharge Date: 4/1/1993  
Pct Discharge Combined With: Not reported  
Cleanup Required: R - CLEANUP REQUIRED  
Discharge Cleanup Status: SRCR - SRCR COMPLETE  
Disch Cleanup Status Date: 10/4/2017  
Cleanup Work Status: COMPLETED  
Information Source: D - DISCHARGE NOTIFICATION  
Other Source Description: Not reported  
Elig Indicator: E - ELIGIBLE  
Site Manager: PERRY\_H  
Site Mgr End Date: 2/2/2018  
Tank Office: PCTM6 - PETROLEUM CLEANUP TEAM

Contaminated Drinking Wells: 0  
Contaminated Monitoring Well: No  
Contaminated Soil: Yes  
Contaminated Surface Water: No  
Contaminated Ground Water: Yes  
Pollutant: P - Generic Gasoline  
Pollutant Other Description: Not reported  
Gallons Discharged: Not reported

Task Information:  
District: SWD  
Facility ID: 9500042  
Facility Status: CLOSED  
Facility Type: C - Fuel user/Non-retail -  
County: HILLSBOROUGH  
County ID: 29  
Cleanup Eligibility Status: E  
Source Effective Date: 09-28-2017  
Discharge Date: 04-01-1993  
Cleanup Required: R - CLEANUP REQUIRED  
Discharge Cleanup Status: SRCR - SRCR COMPLETE  
Disch Cleanup Status Date: 10-04-2017  
SRC Action Type: SRCR - SITE REHABILITATION COMPLETION REPORT  
SRC Submit Date: 05-15-2017  
SRC Review Date: 09-20-2017  
SRC Completion Status: A - APPROVED  
SRC Issue Date: 10-04-2017  
SRC Comment: Not reported  
Cleanup Work Status: COMPLETED  
Site Mgr: PERRY\_H  
Site Mgr End Date: 02-02-2018  
Tank Office: PCTM6 - Team 6  
SR Task ID: 45685  
SR Cleanup Responsible: RP - RESPONSIBLE PARTY  
SR Funding Eligibility Type: -  
SR Actual Cost: Not reported  
SR Completion Date: Not reported  
SR Payment Date: Not reported  
SR Oral Date: Not reported

Map ID  
Direction  
Distance  
Elevation

MAP FINDINGS

Site

Database(s)

EDR ID Number  
EPA ID Number

**EDMUND E ZACCHINI ESTATE (Continued)**

**U002113429**

SR Written Date: 02-28-1994  
SR Soil Removal: Y  
SR Free Product Removal: Not reported  
SR Soil Tonnage Removed: Not reported  
SR Soil Treatment: Y  
SR Other Treatment: Not reported  
SR Alternate Proc Received Date: Not reported  
SR Alternate Procedure Status: Not reported  
SR Alternate Procedure Status Date: Not reported  
SR Alternate Procedure Comments: Not reported  
SA Task ID: 45686  
SA Cleanup Responsible: RP - RESPONSIBLE PARTY  
SA Funding Eligibility Type: -  
SA Actual Cost: Not reported  
SA Completion Date: Not reported  
SA Payment Date: Not reported  
RAP Task ID: Not reported  
RAP Cleanup Responsible ID: -  
RAP Funding Eligibility Type: -  
RAP Actual Cost: Not reported  
RAP Completion Date: Not reported  
RAP Payment Date: Not reported  
RAP Last Order Approved: Not reported  
RA Task ID: 94728  
RA Cleanup Responsible: -  
RA Funding Eligibility Type: -  
RA Years to Complete: 0  
RA Actual Cost: Not reported

Click here for Florida Oculus:

UST:

Facility Id: 9500042  
Facility Status: CLOSED  
Type Description: Fuel user/Non-retail  
Facility Phone: 8132860113  
Region: STATE  
Positioning Method: UNVR  
Lat/Long (dms): 27 56 17 / 82 29 13

Owner:

Owner Id: 38253  
Owner Name: SEDLMAYR, EGLE Z  
Owner Address: 211 SHORECREST DR  
Owner Address 2: Not reported  
Owner City,St,Zip: TAMPA, FL 33609  
Owner Contact: EGLE Z SEDLMAYR  
Owner Phone: 8132860113

Tank Info:

Name: EDMUND E ZACCHINI ESTATE  
Address: 602 S AUDUBON ST  
Tank Id: 1  
Status: Removed  
Status Date: 4/1/1993  
Install Date: Not reported  
Substance: Leaded gas

Map ID  
Direction  
Distance  
Elevation

MAP FINDINGS

Site

Database(s)

EDR ID Number  
EPA ID Number

**EDMUND E ZACCHINI ESTATE (Continued)**

**U002113429**

Content Description: Leaded Gas  
Gallons: 550  
Vessel Indicator: TANK  
Tank Location: UNDERGROUND  
DEP Contractor: P

[Click here for Florida Oculus:](#)

**508  
NE  
1/4-1/2  
0.452 mi.  
2387 ft.**

**LEE ROY SELMON EXPRESSWAY  
STATE ROAD 618  
TAMPA, FL 33602**

**FL RESP PARTY S117360469  
N/A**

**Actual:  
14 ft.**

**RESP PARTY:**

**Focus Map:  
3**

District: Southwest District  
Site Id: 220474  
Project Id: 271734  
Site Status: CLOSED  
Project Manager: KIYALI\_S  
OGC Case Number: Not reported  
Initial Date Received: 04/19/2003  
Contaminants: GW + soil VOCs, PAHs, metals  
Offsite Cont Impact: Y  
Priority Score: Not reported  
Datum: NAD83  
Method ID: DPHO  
Feature: Not reported  
Object Of Interest: CAP\_RAP SITE  
Proximity To Object: CENTR  
Collect Username: WILLIAMS\_CA  
Collect Affiliation: Florida Department of Environmental Protection  
Collect Program Id: CL  
Collect Date: 03/25/2015  
Map Series Used: IMAGERY\_11\_13  
Map Source Scale: 5000  
Interpolation Scale: 5000  
Coordinate Accuracy Id: 3  
Verify Method Id: DPHO  
Verifier Username: WILLIAMS\_CA  
Verifier Affiliation: DEPARTMENT OF ENVIRONMENTAL PROTECTION  
Verifying Program Id: CL  
Verification Date: 03/25/2015  
Decode for District: Southwest District  
Decode for Datum: North American Datum of 1983  
Decode for Method: Digital Aerial Photography With Ground Control  
Decode for Off Site COC: Yes, there is documentation that contamination above applicable standards or criteria exists offsite.  
Decode for V\_Method: Digital Aerial Photography With Ground Control  
Latitude/Longitude (deg/min/sec): 27 57 17.6951 / 82 26 54.3141000

Map ID  
Direction  
Distance  
Elevation

MAP FINDINGS

Site

Database(s) EDR ID Number  
EPA ID Number

**509 TAMPA ELECTRIC CO-TECO PLAZA**  
**North 700 N TAMPA ST**  
**1/4-1/2 TAMPA, FL 33602**  
**0.453 mi.**  
**2393 ft.**

**FL LUST U003804025**  
**FL UST N/A**

**Actual:** 7 ft. **LUST:**  
**Focus Map:** 2  
Region: STATE  
Facility Id: 8732442  
Facility Status: CLOSED  
Facility Type: C - Fuel user/Non-retail  
Facility Phone: (813)760-5881  
Facility Cleanup Rank: 7440  
District: Southwest District  
Lat/Long (dms): 27 56 59.69 / 82 27 36.62  
Section: 24  
Township: 29S  
Range: 18E  
Feature: Not reported  
Method: ADDM  
Datum: 0  
Score: 21  
Score Effective Date: 2003-06-20 00:00:00  
Score When Ranked: 21  
Operator: GREGORY MINDER  
Name Update: 2001-09-14 00:00:00  
Address Update: 2005-09-09 00:00:00

**Petroleum Cleanup PCT Facility Score:**

Facility Cleanup Status: CMPL - COMPLETED  
Contact: GREGORY MINDER  
Contact Company: NOVARE INTOWN TAMPA DEVELOPMENT CO  
Contact Address: 100 E MADISON ST # 100  
Contact City/State/Zip: TAMPA, FL 33602  
Phone: (813)760-5881  
Bad Address Ind: N  
State: FL  
Zip: 33602, 4403  
Score: 21  
Score Effective Date: 2003-06-20 00:00:00  
Related Party ID: 58804  
Primary RP Role: ACCOUNT OWNER  
RP Begin Date: 2005-09-09  
RP Zip: Not reported  
RP Extension: Not reported

**Discharge Cleanup Summary:**

Discharge Date: 11/1/1986  
PCT Discharge Combined: Not reported  
Cleanup Required: R - CLEANUP REQUIRED  
Discharge Cleanup Status: SRCR - SRCR COMPLETE  
Disch Cleanup Status Date: 10/4/2007  
Cleanup Work Status: COMPLETED  
Information Source: E - EDI  
Other Source Description: Not reported  
Eligibility Indicator: E - ELIGIBLE  
Site Manager: MCKELVEY\_M  
Site Mgr End Date: 8/31/2007  
Tank Office: PCLP29 - HILLSBOROUGH ENVIRONMENTAL PROTECTION COMMISSION

Map ID  
Direction  
Distance  
Elevation

MAP FINDINGS

Site

Database(s)

EDR ID Number  
EPA ID Number

**TAMPA ELECTRIC CO-TECO PLAZA (Continued)**

**U003804025**

Petroleum Cleanup Program Eligibility:

Facility ID: 8732442  
Discharge Date: 11/1/1986  
Pct Discharge Combined With: Not reported  
Cleanup Required: R - CLEANUP REQUIRED  
Discharge Cleanup Status: SRCR - SRCR COMPLETE  
Disch Cleanup Status Date: 10/4/2007  
Cleanup Work Status: COMPLETED  
Information Source: E - EDI  
Other Source Description: Not reported  
Application Received Date: 8/22/1988  
Cleanup Program: E - EARLY DETECTION INCENTIVE  
Eligibility Status: 8/24/1993  
Elig Status Date: 8/24/1993  
Letter Of Intent Date: 8/16/1993  
Redetermined: No  
Inspection Date: 10/4/1988  
Site Manager: MCKELVEY\_M  
Site Mgr End Date: 8/31/2007  
Tank Office: PCLP29 - HILLSBOROUGH ENVIRONMENTAL PROTECTION COMMISSION  
Deductible Amount: Not reported  
Deductible Paid To Date: 0  
Co-Pay Amount: Not reported  
Co-Pay Paid To Date: 0  
Cap Amount: Not reported

Contaminated Media:

Discharge Date: 11/1/1986  
Pct Discharge Combined With: Not reported  
Cleanup Required: R - CLEANUP REQUIRED  
Discharge Cleanup Status: SRCR - SRCR COMPLETE  
Disch Cleanup Status Date: 10/4/2007  
Cleanup Work Status: COMPLETED  
Information Source: E - EDI  
Other Source Description: Not reported  
Elig Indicator: E - ELIGIBLE  
Site Manager: MCKELVEY\_M  
Site Mgr End Date: 8/31/2007  
Tank Office: PCLP29 - HILLSBOROUGH ENVIRONM  
Contaminated Drinking Wells: 0  
Contaminated Monitoring Well: Yes  
Contaminated Soil: No  
Contaminated Surface Water: No  
Contaminated Ground Water: Yes  
Pollutant: Z - Other Non Regulated  
Pollutant Other Description: Not reported  
Gallons Discharged: Not reported

Task Information:

District: SWD  
Facility ID: 8732442  
Facility Status: CLOSED  
Facility Type: C - Fuel user/Non-retail -  
County: HILLSBOROUGH  
County ID: 29  
Cleanup Eligibility Status: E  
Source Effective Date: 08-31-2007  
Discharge Date: 11-01-1986

Map ID  
Direction  
Distance  
Elevation

MAP FINDINGS

Site

Database(s)

EDR ID Number  
EPA ID Number

**TAMPA ELECTRIC CO-TECO PLAZA (Continued)**

**U003804025**

Cleanup Required: R - CLEANUP REQUIRED  
Discharge Cleanup Status: SRCR - SRCR COMPLETE  
Disch Cleanup Status Date: 10-04-2007  
SRC Action Type: SRCR - SITE REHABILITATION COMPLETION REPORT  
SRC Submit Date: 08-09-2007  
SRC Review Date: 08-31-2007  
SRC Completion Status: A - APPROVED  
SRC Issue Date: 10-04-2007  
SRC Comment: Not reported  
Cleanup Work Status: COMPLETED  
Site Mgr: MCKELVEY\_M  
Site Mgr End Date: 08-31-2007  
Tank Office: PCLP29 - Hillsborough County  
SR Task ID: 47844  
SR Cleanup Responsible: RP - RESPONSIBLE PARTY  
SR Funding Eligibility Type: -  
SR Actual Cost: Not reported  
SR Completion Date: 01-26-2002  
SR Payment Date: Not reported  
SR Oral Date: Not reported  
SR Written Date: 05-06-2002  
SR Soil Removal: Y  
SR Free Product Removal: Y  
SR Soil Tonnage Removed: 675  
SR Soil Treatment: Not reported  
SR Other Treatment: 4800 GALS H2O  
SR Alternate Proc Received Date: Not reported  
SR Alternate Procedure Status: Not reported  
SR Alternate Procedure Status Date: Not reported  
SR Alternate Procedure Comments: Not reported  
SA Task ID: 47845  
SA Cleanup Responsible: RP - RESPONSIBLE PARTY  
SA Funding Eligibility Type: -  
SA Actual Cost: Not reported  
SA Completion Date: 10-11-1994  
SA Payment Date: Not reported  
RAP Task ID: 47846  
RAP Cleanup Responsible ID: RP - RESPONSIBLE PARTY  
RAP Funding Eligibility Type: -  
RAP Actual Cost: Not reported  
RAP Completion Date: 12-27-2000  
RAP Payment Date: Not reported  
RAP Last Order Approved: Not reported  
RA Task ID: 47847  
RA Cleanup Responsible: RP - RESPONSIBLE PARTY  
RA Funding Eligibility Type: -  
RA Years to Complete: 0  
RA Actual Cost: Not reported

Click here for Florida Oculus:

UST:

Facility Id: 8732442  
Facility Status: CLOSED  
Type Description: Fuel user/Non-retail  
Facility Phone: 8137605881  
Region: STATE

Map ID  
Direction  
Distance  
Elevation

MAP FINDINGS

Site

Database(s)

EDR ID Number  
EPA ID Number

**TAMPA ELECTRIC CO-TECO PLAZA (Continued)**

**U003804025**

Positioning Method: ADDM  
Lat/Long (dms): 27 56 58.8732 / 82 27 35.982

Owner:  
Owner Id: 58804  
Owner Name: NOVARE INTOWN TAMPA DEVELPMENT CO  
Owner Address: 100 E MADISON ST # 100  
Owner Address 2: Not reported  
Owner City,St,Zip: TAMPA, FL 33602  
Owner Contact: GREGORY MINDER  
Owner Phone: 8137605881

Tank Info:  
Name: TAMPA ELECTRIC CO-TECO PLAZA  
Address: 700 N TAMPA ST  
Tank Id: 1  
Status: Closed in place  
Status Date: Not reported  
Install Date: Not reported  
Substance: Unleaded gas  
Content Description: Unleaded Gas  
Gallons: 6000  
Vessel Indicator: TANK  
Tank Location: UNDERGROUND  
DEP Contractor: P

Name: TAMPA ELECTRIC CO-TECO PLAZA  
Address: 700 N TAMPA ST  
Tank Id: 2  
Status: Closed in place  
Status Date: 12/31/1987  
Install Date: Not reported  
Substance: Unleaded gas  
Content Description: Unleaded Gas  
Gallons: 6000  
Vessel Indicator: TANK  
Tank Location: UNDERGROUND  
DEP Contractor: P

Name: TAMPA ELECTRIC CO-TECO PLAZA  
Address: 700 N TAMPA ST  
Tank Id: 3  
Status: Removed  
Status Date: 6/1/2005  
Install Date: 7/1/1935  
Substance: Kerosene  
Content Description: Kerosene  
Gallons: 550  
Vessel Indicator: TANK  
Tank Location: UNDERGROUND  
DEP Contractor: P

[Click here for Florida Oculus:](#)



MAP FINDINGS

Map ID  
 Direction  
 Distance  
 Elevation

Site

Database(s)

EDR ID Number  
 EPA ID Number

**DO510**      **MACDILL COLD STORAGE ANNEX**  
**East**  
**1/4-1/2**      **TAMPA, FL**  
**0.458 mi.**  
**2418 ft.**      **Site 1 of 2 in cluster DO**

**FL DWM CONTAM**      **S123347745**  
    **N/A**

**Actual:**      **DWM CONTAM:**  
**6 ft.**      Program Site Id:      Not reported  
**Focus Map:**      Lat DD:      27  
**3**      Lat MM:      56  
                          Lat SS:      55  
                          Long DD:      82  
                          Long MM:      26  
                          Long SS:      38  
                  Office/ District:      SWD  
                  Program Area:      FEDERAL  
                  Offsite Contamination:      Not reported  
                  Project Manager:      Not reported  
                  Priority Score:      Not reported  
                  Datum:      Not reported  
                  Method:      UNKN  
                  Facility Status:      OPEN  
                  Feature:      Not reported  
                  Section:      Not reported  
                  Township:      Not reported  
                  Range:      Not reported  
                  Staff Assigned:      Not reported  
                  Priority (Y/N):      Not reported

**DO511**      **MACDILL COLD STORAGE ANNEX**  
**East**  
**1/4-1/2**      **TAMPA, FL**  
**0.458 mi.**  
**2418 ft.**      **Site 2 of 2 in cluster DO**

**FUDS**      **1024902676**  
    **N/A**

**Actual:**      **FUDS:**  
**6 ft.**      EPA Region:      4  
**Focus Map:**      Installation ID:      FL49799F859000  
**3**      Congressional District Number:      14  
                  Facility Name:      MACDILL COLD STORAGE ANNEX  
                  FUDS Number:      I04FL1031  
                  City:      TAMPA  
                  State:      FL  
                  County:      HILLSBOROUGH  
                  Telephone:      904-232-2235  
                  USACE Division:      South Atlantic Division (SAD)  
                  USACE District:      Jacksonville District (SAJ)  
                  Status:      Properties without projects  
                  Current Owner:      Not reported  
                  X Coord:      -82.443888889659803  
                  Y Coord:      27.9486111104153  
                  Latitude:      27.948611110000002  
                  Longitude:      -82.443888889999997

Map ID  
 Direction  
 Distance  
 Elevation

MAP FINDINGS

Site

Database(s)

EDR ID Number  
 EPA ID Number

**DN512 ISLAND CENTER CORP INC**  
**South 6 COLUMBIA DR**  
**1/4-1/2 TAMPA, FL 33606**  
**0.460 mi.**  
**2427 ft. Site 2 of 3 in cluster DN**

**FL LUST U001356424**  
**FL UST N/A**

**Actual:**  
**0 ft.**

**LUST:**

**Focus Map:**  
**6**

Region: STATE  
 Facility Id: 8626206  
 Facility Status: CLOSED  
 Facility Type: A - Retail Station  
 Facility Phone: (813)253-0681  
 Facility Cleanup Rank: Not reported  
 District: Southwest District  
 Lat/Long (dms): 27 56 10.82 / 82 27 32.05  
 Section: Not reported  
 Township: Not reported  
 Range: Not reported  
 Feature: Not reported  
 Method: UNVR  
 Datum: 0  
 Score: 21  
 Score Effective Date: 1997-11-04 00:00:00  
 Score When Ranked: Not reported  
 Operator: ISLAND CENTER CORP., INC.  
 Name Update: 2005-05-27 00:00:00  
 Address Update: Not reported

**Petroleum Cleanup PCT Facility Score:**

Facility Cleanup Status: CMPL - COMPLETED  
 Contact: FRANK CHUMM  
 Contact Company: ISLAND CENTER CORP INC  
 Contact Address: 1307 W KENNEDY BLVD  
 Contact City/State/Zip: TAMPA, FL 33606  
 Phone: (813)310-6835  
 Bad Address Ind: N  
 State: FL  
 Zip: 33606, 3508  
 Score: 21  
 Score Effective Date: 1997-11-04 00:00:00  
 Related Party ID: 10870  
 Primary RP Role: ACCOUNT OWNER  
 RP Begin Date: 1986-08-27  
 RP Zip: 1848  
 RP Extension: Not reported

**Discharge Cleanup Summary:**

Discharge Date: 6/26/1992  
 PCT Discharge Combined: Not reported  
 Cleanup Required: R - CLEANUP REQUIRED  
 Discharge Cleanup Status: NFA - NFA COMPLETE  
 Disch Cleanup Status Date: 11/16/1994  
 Cleanup Work Status: COMPLETED  
 Information Source: D - DISCHARGE NOTIFICATION  
 Other Source Description: Not reported  
 Eligibility Indicator: E - ELIGIBLE  
 Site Manager: MCKELVEY\_M  
 Site Mgr End Date: 4/1/1999  
 Tank Office: PCLP29 - HILLSBOROUGH ENVIRONMENTAL PROTECTION COMMISSION

Map ID  
Direction  
Distance  
Elevation

MAP FINDINGS

Site

Database(s)

EDR ID Number  
EPA ID Number

**ISLAND CENTER CORP INC (Continued)**

**U001356424**

Petroleum Cleanup Program Eligibility:

Facility ID: 8626206  
Discharge Date: 6/26/1992  
Pct Discharge Combined With: Not reported  
Cleanup Required: R - CLEANUP REQUIRED  
Discharge Cleanup Status: NFA - NFA COMPLETE  
Disch Cleanup Status Date: 11/16/1994  
Cleanup Work Status: COMPLETED  
Information Source: D - DISCHARGE NOTIFICATION  
Other Source Description: Not reported  
Application Received Date: 6/29/1992  
Cleanup Program: A - ABANDONED TANK RESTORATION PROGRAM  
Eligibility Status: 4/8/1994  
Elig Status Date: 4/8/1994  
Letter Of Intent Date: 6/29/1992  
Redetermined: No  
Inspection Date: 6/6/1989  
Site Manager: MCKELVEY\_M  
Site Mgr End Date: 4/1/1999  
Tank Office: PCLP29 - HILLSBOROUGH ENVIRONMENTAL PROTECTION COMMISSION  
Deductible Amount: 500  
Deductible Paid To Date: 500  
Co-Pay Amount: 0  
Co-Pay Paid To Date: 0  
Cap Amount: Not reported

Contaminated Media:

Discharge Date: 6/26/1992  
Pct Discharge Combined With: Not reported  
Cleanup Required: R - CLEANUP REQUIRED  
Discharge Cleanup Status: NFA - NFA COMPLETE  
Disch Cleanup Status Date: 11/16/1994  
Cleanup Work Status: COMPLETED  
Information Source: D - DISCHARGE NOTIFICATION  
Other Source Description: Not reported  
Elig Indicator: E - ELIGIBLE  
Site Manager: MCKELVEY\_M  
Site Mgr End Date: 4/1/1999  
Tank Office: PCLP29 - HILLSBOROUGH ENVIRONM  
Contaminated Drinking Wells: 0  
Contaminated Monitoring Well: No  
Contaminated Soil: Yes  
Contaminated Surface Water: No  
Contaminated Ground Water: Yes  
Pollutant: B - Unleaded Gas  
Pollutant Other Description: Not reported  
Gallons Discharged: Not reported  
Discharge Date: 6/26/1992  
Pct Discharge Combined With: Not reported  
Cleanup Required: R - CLEANUP REQUIRED  
Discharge Cleanup Status: NFA - NFA COMPLETE  
Disch Cleanup Status Date: 11/16/1994  
Cleanup Work Status: COMPLETED  
Information Source: D - DISCHARGE NOTIFICATION  
Other Source Description: Not reported  
Elig Indicator: E - ELIGIBLE  
Site Manager: MCKELVEY\_M

Map ID  
Direction  
Distance  
Elevation

MAP FINDINGS

Site

Database(s)

EDR ID Number  
EPA ID Number

**ISLAND CENTER CORP INC (Continued)**

**U001356424**

Site Mgr End Date: 4/1/1999  
Tank Office: PCLP29 - HILLSBOROUGH ENVIRONM  
Contaminated Drinking Wells: 0  
Contaminated Monitoring Well: No  
Contaminated Soil: Yes  
Contaminated Surface Water: No  
Contaminated Ground Water: Yes  
Pollutant: D - Vehicular Diesel  
Pollutant Other Description: Not reported  
Gallons Discharged: Not reported

**Task Information:**

District: SWD  
Facility ID: 8626206  
Facility Status: CLOSED  
Facility Type: A - Retail Station -  
County: HILLSBOROUGH  
County ID: 29  
Cleanup Eligibility Status: E  
Source Effective Date: 11-01-1994  
Discharge Date: 06-26-1992  
Cleanup Required: R - CLEANUP REQUIRED  
Discharge Cleanup Status: NFA - NFA COMPLETE  
Disch Cleanup Status Date: 11-16-1994  
SRC Action Type: NFA - NO FURTHER ACTION  
SRC Submit Date: 08-05-1994  
SRC Review Date: 10-24-1994  
SRC Completion Status: A - APPROVED  
SRC Issue Date: 11-16-1994  
SRC Comment: Not reported  
Cleanup Work Status: COMPLETED  
Site Mgr: MCKELVEY\_M  
Site Mgr End Date: 04-01-1999  
Tank Office: PCLP29 - Hillsborough County  
SR Task ID: Not reported  
SR Cleanup Responsible: -  
SR Funding Eligibility Type: -  
SR Actual Cost: Not reported  
SR Completion Date: Not reported  
SR Payment Date: Not reported  
SR Oral Date: Not reported  
SR Written Date: Not reported  
SR Soil Removal: Not reported  
SR Free Product Removal: Not reported  
SR Soil Tonnage Removed: Not reported  
SR Soil Treatment: Not reported  
SR Other Treatment: Not reported  
SR Alternate Proc Received Date: Not reported  
SR Alternate Procedure Status: Not reported  
SR Alternate Procedure Status Date: Not reported  
SR Alternate Procedure Comments: Not reported  
SA Task ID: 46048  
SA Cleanup Responsible: -  
SA Funding Eligibility Type: -  
SA Actual Cost: Not reported  
SA Completion Date: 10-24-1994  
SA Payment Date: Not reported  
RAP Task ID: Not reported

Map ID  
Direction  
Distance  
Elevation

MAP FINDINGS

Site

Database(s)

EDR ID Number  
EPA ID Number

**ISLAND CENTER CORP INC (Continued)**

**U001356424**

RAP Cleanup Responsible ID: -  
RAP Funding Eligibility Type: -  
RAP Actual Cost: Not reported  
RAP Completion Date: Not reported  
RAP Payment Date: Not reported  
RAP Last Order Approved: Not reported  
RA Task ID: 46049  
RA Cleanup Responsible: RP - RESPONSIBLE PARTY  
RA Funding Eligibility Type: -  
RA Years to Complete: 0  
RA Actual Cost: Not reported

[Click here for Florida Oculus:](#)

**UST:**

Facility Id: 8626206  
Facility Status: CLOSED  
Type Description: Retail Station  
Facility Phone: 8132530681  
Region: STATE  
Positioning Method: UNVR  
Lat/Long (dms): 27 56 9 / 82 27 33

**Owner:**

Owner Id: 10870  
Owner Name: ISLAND CENTER CORP INC  
Owner Address: 1307 W KENNEDY BLVD  
Owner Address 2: Not reported  
Owner City,St,Zip: TAMPA, FL 33606  
Owner Contact: FRANK CHUMM  
Owner Phone: 8133106835

**Tank Info:**

Name: ISLAND CENTER CORP INC  
Address: 6 COLUMBIA DR  
Tank Id: 1  
Status: Closed in place  
Status Date: Not reported  
Install Date: Not reported  
Substance: Unknown/Not reported  
Content Description: Unknown/Not Reported  
Gallons: 888  
Vessel Indicator: TANK  
Tank Location: UNDERGROUND  
DEP Contractor: P

Name: ISLAND CENTER CORP INC  
Address: 6 COLUMBIA DR  
Tank Id: 2  
Status: Closed in place  
Status Date: Not reported  
Install Date: Not reported  
Substance: Unknown/Not reported  
Content Description: Unknown/Not Reported  
Gallons: 888  
Vessel Indicator: TANK  
Tank Location: UNDERGROUND

Map ID  
Direction  
Distance  
Elevation

MAP FINDINGS

Site

Database(s)

EDR ID Number  
EPA ID Number

**ISLAND CENTER CORP INC (Continued)**

**U001356424**

DEP Contractor: P

[Click here for Florida Oculus:](#)

**DN513 6 COLUMBIA PLACE PARKING GARAGE**  
**South 6 COLUMBIA DR**  
**1/4-1/2 TAMPA, FL 33606**  
**0.460 mi.**  
**2427 ft. Site 3 of 3 in cluster DN**

**FL LUST U004195594**  
**FL UST N/A**

**Actual:**  
**0 ft.**

**LUST:**

**Focus Map:**  
**6**

Region: STATE  
Facility Id: 9201525  
Facility Status: OPEN  
Facility Type: C - Fuel user/Non-retail  
Facility Phone: (813)251-1957  
Facility Cleanup Rank: 11086  
District: Southwest District  
Lat/Long (dms): 27 56 10.1 / 82 27 32.69  
Section: Not reported  
Township: Not reported  
Range: Not reported  
Feature: Not reported  
Method: ADDM  
Datum: 0  
Score: Not reported  
Score Effective Date: 2001-04-27 00:00:00  
Score When Ranked: 9  
Operator: RWB MEDICAL INCOME PROPERTIES 1  
Name Update: Not reported  
Address Update: Not reported

**Petroleum Cleanup PCT Facility Score:**

Facility Cleanup Status: NREQ - NOT REQUIRED  
Contact: E ALLEN STONE  
Contact Company: RWB MEDICAL INCOME PROPERTIES 1  
Contact Address: 6 COLUMBIA DR  
Contact City/State/Zip: TAMPA, FL 33606  
Phone: (813)251-1957  
Bad Address Ind: N  
State: FL  
Zip: 33606  
Score: Not reported  
Score Effective Date: 2001-04-27 00:00:00  
Related Party ID: 18920  
Primary RP Role: ACCOUNT OWNER  
RP Begin Date: 1992-06-09  
RP Zip: Not reported  
RP Extension: Not reported

**Discharge Cleanup Summary:**

Discharge Date: 6/26/1992  
PCT Discharge Combined: Not reported  
Cleanup Required: N - NO CLEANUP REQUIRED  
Discharge Cleanup Status: NREQ - CLEANUP NOT REQUIRED  
Disch Cleanup Status Date: 11/14/2007  
Cleanup Work Status: COMPLETED

Map ID  
Direction  
Distance  
Elevation

MAP FINDINGS

Site

Database(s)

EDR ID Number  
EPA ID Number

**6 COLUMBIA PLACE PARKING GARAGE (Continued)**

**U004195594**

Information Source: D - DISCHARGE NOTIFICATION  
Other Source Description: Not reported  
Eligibility Indicator: I - INELIGIBLE  
Site Manager: MCKELVEY\_M  
Site Mgr End Date: 3/11/1999  
Tank Office: PCLP29 - HILLSBOROUGH ENVIRONMENTAL PROTECTION COMMISSION

Contaminated Media:  
Discharge Date: 6/26/1992  
Pct Discharge Combined With: Not reported  
Cleanup Required: N - NO CLEANUP REQUIRED  
Discharge Cleanup Status: NREQ - CLEANUP NOT REQUIRED  
Disch Cleanup Status Date: 11/14/2007  
Cleanup Work Status: COMPLETED  
Information Source: D - DISCHARGE NOTIFICATION  
Other Source Description: Not reported  
Elig Indicator: I - INELIGIBLE  
Site Manager: MCKELVEY\_M  
Site Mgr End Date: 3/11/1999  
Tank Office: PCLP29 - HILLSBOROUGH ENVIRONM  
Contaminated Drinking Wells: 0  
Contaminated Monitoring Well: No  
Contaminated Soil: Yes  
Contaminated Surface Water: No  
Contaminated Ground Water: Yes  
Pollutant: Z - Other Non Regulated  
Pollutant Other Description: HYDRAULIC FLIUD  
Gallons Discharged: Not reported

Task Information:  
District: SWD  
Facility ID: 9201525  
Facility Status: OPEN  
Facility Type: C - Fuel user/Non-retail -  
County: HILLSBOROUGH  
County ID: 29  
Cleanup Eligibility Status: I  
Source Effective Date: Not reported  
Discharge Date: 06-26-1992  
Cleanup Required: N - NO CLEANUP REQUIRED  
Discharge Cleanup Status: NREQ - CLEANUP NOT REQUIRED  
Disch Cleanup Status Date: 11-14-2007  
SRC Action Type: -  
SRC Submit Date: Not reported  
SRC Review Date: Not reported  
SRC Completion Status: -  
SRC Issue Date: Not reported  
SRC Comment: Not reported  
Cleanup Work Status: COMPLETED  
Site Mgr: MCKELVEY\_M  
Site Mgr End Date: 03-11-1999  
Tank Office: PCLP29 - Hillsborough County  
SR Task ID: Not reported  
SR Cleanup Responsible: -  
SR Funding Eligibility Type: -  
SR Actual Cost: Not reported  
SR Completion Date: Not reported  
SR Payment Date: Not reported

Map ID  
Direction  
Distance  
Elevation

MAP FINDINGS

Site

Database(s)

EDR ID Number  
EPA ID Number

**6 COLUMBIA PLACE PARKING GARAGE (Continued)**

**U004195594**

SR Oral Date: Not reported  
SR Written Date: Not reported  
SR Soil Removal: Not reported  
SR Free Product Removal: Not reported  
SR Soil Tonnage Removed: Not reported  
SR Soil Treatment: Not reported  
SR Other Treatment: Not reported  
SR Alternate Proc Received Date: Not reported  
SR Alternate Procedure Status: Not reported  
SR Alternate Procedure Status Date: Not reported  
SR Alternate Procedure Comments: Not reported  
SA Task ID: Not reported  
SA Cleanup Responsible: -  
SA Funding Eligibility Type: -  
SA Actual Cost: Not reported  
SA Completion Date: Not reported  
SA Payment Date: Not reported  
RAP Task ID: Not reported  
RAP Cleanup Responsible ID: -  
RAP Funding Eligibility Type: -  
RAP Actual Cost: Not reported  
RAP Completion Date: Not reported  
RAP Payment Date: Not reported  
RAP Last Order Approved: Not reported  
RA Task ID: Not reported  
RA Cleanup Responsible: -  
RA Funding Eligibility Type: -  
RA Years to Complete: Not reported  
RA Actual Cost: Not reported

[Click here for Florida Oculus:](#)

**UST:**

Facility Id: 9201525  
Facility Status: OPEN  
Type Description: Fuel user/Non-retail  
Facility Phone: 8132511957  
Region: STATE  
Positioning Method: ADDM  
Lat/Long (dms): 27 56 14.0532 / 82 27 36.198

**Owner:**

Owner Id: 18920  
Owner Name: RWB MEDICAL INCOME PROPERTIES 1  
Owner Address: 6 COLUMBIA DR  
Owner Address 2: Not reported  
Owner City,St,Zip: TAMPA, FL 33606  
Owner Contact: E ALLEN STONE  
Owner Phone: 8132511957

**Tank Info:**

Name: 6 COLUMBIA PLACE PARKING GARAGE  
Address: 6 COLUMBIA DR  
Tank Id: 1  
Status: Unmaintained  
Status Date: 6/30/1951  
Install Date: Not reported



Map ID  
Direction  
Distance  
Elevation

MAP FINDINGS

Site

Database(s)

EDR ID Number  
EPA ID Number

**6 COLUMBIA PLACE PARKING GARAGE (Continued)**

**U004195594**

Substance: Z  
Content Description: Other Non Regulated  
Gallons: 888  
Vessel Indicator: TANK  
Tank Location: UNDERGROUND  
DEP Contractor: P

[Click here for Florida Oculus:](#)

**514  
NW  
1/4-1/2  
0.460 mi.  
2428 ft.**

**CASTELLANO PROPERTY  
505 TYLER ST  
TAMPA, FL 33602**

**FL LUST U004179342  
FL UST N/A**

**Actual:  
18 ft.  
Focus Map:  
2**

**LUST:**  
Region: STATE  
Facility Id: 9101375  
Facility Status: CLOSED  
Facility Type: C - Fuel user/Non-retail  
Facility Phone: (813)949-7776  
Facility Cleanup Rank: 7440  
District: Southwest District  
Lat/Long (dms): 27 57 8.59 / 82 27 26.65  
Section: Not reported  
Township: Not reported  
Range: Not reported  
Feature: Not reported  
Method: UNVR  
Datum: 0  
Score: 10  
Score Effective Date: 2011-01-25 00:00:00  
Score When Ranked: 21  
Operator: CASTELLANO, NANCY  
Name Update: Not reported  
Address Update: 2011-03-14 00:00:00

**Petroleum Cleanup PCT Facility Score:**

Facility Cleanup Status: CMPL - COMPLETED  
Contact: NANCY CASTELLANO  
Contact Company: CASTELLANO, JOHN & NANCY  
Contact Address: PO BOX 1526  
Contact City/State/Zip: LUTZ, FL 33549  
Phone: (813)949-7776  
Bad Address Ind: N  
State: FL  
Zip: 33602, 3410  
Score: 10  
Score Effective Date: 2011-01-25 00:00:00  
Related Party ID: 3578  
Primary RP Role: ACCOUNT OWNER  
RP Begin Date: 1991-04-01  
RP Zip: 1526  
RP Extension: Not reported

**Discharge Cleanup Summary:**

Discharge Date: 2/26/1991

Map ID  
Direction  
Distance  
Elevation

MAP FINDINGS

Site

Database(s)

EDR ID Number  
EPA ID Number

**CASTELLANO PROPERTY (Continued)**

**U004179342**

PCT Discharge Combined: Not reported  
Cleanup Required: R - CLEANUP REQUIRED  
Discharge Cleanup Status: NFA - NFA COMPLETE  
Disch Cleanup Status Date: 3/6/2017  
Cleanup Work Status: COMPLETED  
Information Source: A - ABANDONED TANK RESTORATION  
Other Source Description: Not reported  
Eligibility Indicator: E - ELIGIBLE  
Site Manager: COVIN\_M  
Site Mgr End Date: 3/14/2017  
Tank Office: PCTM5 - PETROLEUM CLEANUP TEAM 5

**Petroleum Cleanup Program Eligibility:**

Facility ID: 9101375  
Discharge Date: 2/26/1991  
Pct Discharge Combined With: Not reported  
Cleanup Required: R - CLEANUP REQUIRED  
Discharge Cleanup Status: NFA - NFA COMPLETE  
Disch Cleanup Status Date: 3/6/2017  
Cleanup Work Status: COMPLETED  
Information Source: A - ABANDONED TANK RESTORATION  
Other Source Description: Not reported  
Application Received Date: 3/27/1991  
Cleanup Program: A - ABANDONED TANK RESTORATION PROGRAM  
Eligibility Status: 7/26/1991  
Elig Status Date: 7/26/1991  
Letter Of Intent Date: 3/27/1991  
Redetermined: No  
Inspection Date: 4/1/1991  
Site Manager: COVIN\_M  
Site Mgr End Date: 3/14/2017  
Tank Office: PCTM5 - PETROLEUM CLEANUP TEAM 5  
Deductible Amount: 500  
Deductible Paid To Date: 0  
Co-Pay Amount: 0  
Co-Pay Paid To Date: 0  
Cap Amount: Not reported

**Contaminated Media:**

Discharge Date: 2/26/1991  
Pct Discharge Combined With: Not reported  
Cleanup Required: R - CLEANUP REQUIRED  
Discharge Cleanup Status: NFA - NFA COMPLETE  
Disch Cleanup Status Date: 3/6/2017  
Cleanup Work Status: COMPLETED  
Information Source: A - ABANDONED TANK RESTORATION  
Other Source Description: Not reported  
Elig Indicator: E - ELIGIBLE  
Site Manager: COVIN\_M  
Site Mgr End Date: 3/14/2017  
Tank Office: PCTM5 - PETROLEUM CLEANUP TEAM  
Contaminated Drinking Wells: 0  
Contaminated Monitoring Well: No  
Contaminated Soil: Yes  
Contaminated Surface Water: No  
Contaminated Ground Water: Yes  
Pollutant: Y - Unknown/Not Reported  
Pollutant Other Description: Not reported

Map ID  
Direction  
Distance  
Elevation

MAP FINDINGS

Site

Database(s)

EDR ID Number  
EPA ID Number

**CASTELLANO PROPERTY (Continued)**

**U004179342**

Gallons Discharged: Not reported

Task Information:

District: SWD  
Facility ID: 9101375  
Facility Status: CLOSED  
Facility Type: C - Fuel user/Non-retail -  
County: HILLSBOROUGH  
County ID: 29  
Cleanup Eligibility Status: E  
Source Effective Date: 03-07-2017  
Discharge Date: 02-26-1991  
Cleanup Required: R - CLEANUP REQUIRED  
Discharge Cleanup Status: NFA - NFA COMPLETE  
Disch Cleanup Status Date: 03-06-2017  
SRC Action Type: NFA - NO FURTHER ACTION  
SRC Submit Date: 06-29-2016  
SRC Review Date: 09-07-2016  
SRC Completion Status: A - APPROVED  
SRC Issue Date: 03-06-2017  
SRC Comment: Not reported  
Cleanup Work Status: COMPLETED  
Site Mgr: COVIN\_M  
Site Mgr End Date: 03-14-2017  
Tank Office: PCTM5 - Team 5  
SR Task ID: Not reported  
SR Cleanup Responsible: -  
SR Funding Eligibility Type: -  
SR Actual Cost: Not reported  
SR Completion Date: Not reported  
SR Payment Date: Not reported  
SR Oral Date: Not reported  
SR Written Date: Not reported  
SR Soil Removal: Not reported  
SR Free Product Removal: Not reported  
SR Soil Tonnage Removed: Not reported  
SR Soil Treatment: Not reported  
SR Other Treatment: Not reported  
SR Alternate Proc Received Date: Not reported  
SR Alternate Procedure Status: Not reported  
SR Alternate Procedure Status Date: Not reported  
SR Alternate Procedure Comments: Not reported  
SA Task ID: 91843  
SA Cleanup Responsible: -  
SA Funding Eligibility Type: -  
SA Actual Cost: Not reported  
SA Completion Date: Not reported  
SA Payment Date: Not reported  
RAP Task ID: Not reported  
RAP Cleanup Responsible ID: -  
RAP Funding Eligibility Type: -  
RAP Actual Cost: Not reported  
RAP Completion Date: Not reported  
RAP Payment Date: Not reported  
RAP Last Order Approved: Not reported  
RA Task ID: 94149  
RA Cleanup Responsible: -  
RA Funding Eligibility Type: -

Map ID  
Direction  
Distance  
Elevation

MAP FINDINGS

Site

Database(s)

EDR ID Number  
EPA ID Number

**CASTELLANO PROPERTY (Continued)**

**U004179342**

RA Years to Complete: 0  
RA Actual Cost: Not reported

[Click here for Florida Oculus:](#)

UST:

Facility Id: 9101375  
Facility Status: CLOSED  
Type Description: Fuel user/Non-retail  
Facility Phone: 8139497776  
Region: STATE  
Positioning Method: UNVR  
Lat/Long (dms): 27 57 5 / 82 27 27

Owner:

Owner Id: 3578  
Owner Name: CASTELLANO, JOHN & NANCY  
Owner Address: PO BOX 1526  
Owner Address 2: Not reported  
Owner City,St,Zip: LUTZ, FL 33549  
Owner Contact: NANCY CASTELLANO  
Owner Phone: 8139497776

Tank Info:

Name: CASTELLANO PROPERTY  
Address: 505 TYLER ST  
Tank Id: 1  
Status: Removed  
Status Date: 2/28/1991  
Install Date: Not reported  
Substance: Unleaded gas  
Content Description: Unleaded Gas  
Gallons: 4000  
Vessel Indicator: TANK  
Tank Location: UNDERGROUND  
DEP Contractor: P

Name: CASTELLANO PROPERTY  
Address: 505 TYLER ST  
Tank Id: 2  
Status: Removed  
Status Date: 2/28/1991  
Install Date: Not reported  
Substance: Unleaded gas  
Content Description: Unleaded Gas  
Gallons: 4000  
Vessel Indicator: TANK  
Tank Location: UNDERGROUND  
DEP Contractor: P

Name: CASTELLANO PROPERTY  
Address: 505 TYLER ST  
Tank Id: 3  
Status: Removed  
Status Date: 2/28/1991  
Install Date: Not reported  
Substance: Unknown/Not reported

Map ID  
Direction  
Distance  
Elevation

MAP FINDINGS

Site

Database(s)

EDR ID Number  
EPA ID Number

**CASTELLANO PROPERTY (Continued)**

**U004179342**

Content Description: Unknown/Not Reported  
Gallons: 1000  
Vessel Indicator: TANK  
Tank Location: UNDERGROUND  
DEP Contractor: P

Name: CASTELLANO PROPERTY  
Address: 505 TYLER ST  
Tank Id: 4  
Status: Removed  
Status Date: 2/28/1991  
Install Date: Not reported  
Substance: Unknown/Not reported  
Content Description: Unknown/Not Reported  
Gallons: 1000  
Vessel Indicator: TANK  
Tank Location: UNDERGROUND  
DEP Contractor: P

Name: CASTELLANO PROPERTY  
Address: 505 TYLER ST  
Tank Id: 5  
Status: Removed  
Status Date: 2/28/1991  
Install Date: Not reported  
Substance: Unknown/Not reported  
Content Description: Unknown/Not Reported  
Gallons: 1000  
Vessel Indicator: TANK  
Tank Location: UNDERGROUND  
DEP Contractor: P

Name: CASTELLANO PROPERTY  
Address: 505 TYLER ST  
Tank Id: 6  
Status: Removed  
Status Date: 2/28/1991  
Install Date: Not reported  
Substance: Waste oil  
Content Description: Waste Oil  
Gallons: 560  
Vessel Indicator: TANK  
Tank Location: UNDERGROUND  
DEP Contractor: P

[Click here for Florida Oculus:](#)

Map ID  
Direction  
Distance  
Elevation

MAP FINDINGS

Site

Database(s)

EDR ID Number  
EPA ID Number

515      **MACDILL CLEANERS & LAUNDRY**  
ESE      **4006 S MACDILL AVE**  
1/4-1/2    **TAMPA, FL 33611**  
0.466 mi.  
2459 ft.

FL LUST      U001355204  
FL UST      N/A  
FL PRIORITYCLEANERS  
FL CLEANUP SITES  
FL DRYCLEANERS  
FL DWM CONTAM

Actual:  
12 ft.

LUST:

Focus Map:  
9

Region:                      STATE  
Facility Id:                 8627410  
Facility Status:            CLOSED  
Facility Type:              C - Fuel user/Non-retail  
Facility Phone:            (813)837-0332  
Facility Cleanup Rank:    Not reported  
District:                    Southwest District  
Lat/Long (dms):          27 54 18.8327 / 82 29 37.0474  
Section:                    2  
Township:                  29S  
Range:                      18E  
Feature:                    Not reported  
Method:                    ADDM  
Datum:                      0  
Score:                       11  
Score Effective Date:      1998-01-28 00:00:00  
Score When Ranked:      Not reported  
Operator:                  HENRY E. WILEY  
Name Update:              Not reported  
Address Update:          Not reported

Petroleum Cleanup PCT Facility Score:

Facility Cleanup Status:    CMPL - COMPLETED  
Contact:                    WILEY, HENRY E JR  
Contact Company:          MACDILL CLEANERS & LAUNDRY  
Contact Address:          4006 S MACDILL AVE  
Contact City/State/Zip:    TAMPA, FL 33611  
Phone:                      (813)837-0332  
Bad Address Ind:          N  
State:                       FL  
Zip:                          33611, 1545  
Score:                       11  
Score Effective Date:      1998-01-28 00:00:00  
Related Party ID:          13339  
Primary RP Role:          ACCOUNT OWNER  
RP Begin Date:            1986-10-31  
RP Zip:                      1545  
RP Extension:              Not reported

Discharge Cleanup Summary:

Discharge Date:            6/19/1991  
PCT Discharge Combined:   Not reported  
Cleanup Required:          R - CLEANUP REQUIRED  
Discharge Cleanup Status:   NFA - NFA COMPLETE  
Disch Cleanup Status Date: 4/17/1998  
Cleanup Work Status:      COMPLETED  
Information Source:        D - DISCHARGE NOTIFICATION  
Other Source Description:   Not reported  
Eligibility Indicator:      E - ELIGIBLE  
Site Manager:              MCKELVEY\_M  
Site Mgr End Date:        11/3/2000

Map ID  
Direction  
Distance  
Elevation

MAP FINDINGS

Site

Database(s)

EDR ID Number  
EPA ID Number

**MACDILL CLEANERS & LAUNDRY (Continued)**

**U001355204**

Tank Office: PCLP29 - HILLSBOROUGH ENVIRONMENTAL PROTECTION COMMISSION

Petroleum Cleanup Program Eligibility:

Facility ID: 8627410  
Discharge Date: 6/19/1991  
Pct Discharge Combined With: Not reported  
Cleanup Required: R - CLEANUP REQUIRED  
Discharge Cleanup Status: NFA - NFA COMPLETE  
Disch Cleanup Status Date: 4/17/1998  
Cleanup Work Status: COMPLETED  
Information Source: D - DISCHARGE NOTIFICATION  
Other Source Description: Not reported  
Application Received Date: Not reported  
Cleanup Program: C - PETROLEUM CLEANUP PARTICIPATION PROGRAM  
Eligibility Status: 11/26/1997  
Elig Status Date: 11/26/1997  
Letter Of Intent Date: 11/25/1997  
Redetermined: No  
Inspection Date: 6/19/1991  
Site Manager: MCKELVEY\_M  
Site Mgr End Date: 11/3/2000  
Tank Office: PCLP29 - HILLSBOROUGH ENVIRONMENTAL PROTECTION COMMISSION  
Deductible Amount: Not reported  
Deductible Paid To Date: 0  
Co-Pay Amount: 25  
Co-Pay Paid To Date: 0  
Cap Amount: 300000

Contaminated Media:

Discharge Date: 6/19/1991  
Pct Discharge Combined With: Not reported  
Cleanup Required: R - CLEANUP REQUIRED  
Discharge Cleanup Status: NFA - NFA COMPLETE  
Disch Cleanup Status Date: 4/17/1998  
Cleanup Work Status: COMPLETED  
Information Source: D - DISCHARGE NOTIFICATION  
Other Source Description: Not reported  
Elig Indicator: E - ELIGIBLE  
Site Manager: MCKELVEY\_M  
Site Mgr End Date: 11/3/2000  
Tank Office: PCLP29 - HILLSBOROUGH ENVIRONM  
Contaminated Drinking Wells: 0  
Contaminated Monitoring Well: No  
Contaminated Soil: Yes  
Contaminated Surface Water: No  
Contaminated Ground Water: Yes  
Pollutant: A - Leaded Gas  
Pollutant Other Description: Not reported  
Gallons Discharged: Not reported  
Discharge Date: 6/19/1991  
Pct Discharge Combined With: Not reported  
Cleanup Required: R - CLEANUP REQUIRED  
Discharge Cleanup Status: NFA - NFA COMPLETE  
Disch Cleanup Status Date: 4/17/1998  
Cleanup Work Status: COMPLETED  
Information Source: D - DISCHARGE NOTIFICATION  
Other Source Description: Not reported  
Elig Indicator: E - ELIGIBLE

Map ID  
Direction  
Distance  
Elevation

MAP FINDINGS

Site

Database(s)

EDR ID Number  
EPA ID Number

**MACDILL CLEANERS & LAUNDRY (Continued)**

**U001355204**

Site Manager: MCKELVEY\_M  
Site Mgr End Date: 11/3/2000  
Tank Office: PCLP29 - HILLSBOROUGH ENVIRONM  
Contaminated Drinking Wells: 0  
Contaminated Monitoring Well: No  
Contaminated Soil: Yes  
Contaminated Surface Water: No  
Contaminated Ground Water: Yes  
Pollutant: B - Unleaded Gas  
Pollutant Other Description: Not reported  
Gallons Discharged: Not reported

**Task Information:**

District: SWD  
Facility ID: 8627410  
Facility Status: CLOSED  
Facility Type: C - Fuel user/Non-retail -  
County: HILLSBOROUGH  
County ID: 29  
Cleanup Eligibility Status: E  
Source Effective Date: 04-08-1998  
Discharge Date: 06-19-1991  
Cleanup Required: R - CLEANUP REQUIRED  
Discharge Cleanup Status: NFA - NFA COMPLETE  
Disch Cleanup Status Date: 04-17-1998  
SRC Action Type: NFA - NO FURTHER ACTION  
SRC Submit Date: 04-07-1998  
SRC Review Date: 04-08-1998  
SRC Completion Status: A - APPROVED  
SRC Issue Date: 04-17-1998  
SRC Comment: Not reported  
Cleanup Work Status: COMPLETED  
Site Mgr: MCKELVEY\_M  
Site Mgr End Date: 11-03-2000  
Tank Office: PCLP29 - Hillsborough County  
SR Task ID: 74502  
SR Cleanup Responsible: -  
SR Funding Eligibility Type: -  
SR Actual Cost: Not reported  
SR Completion Date: 06-19-1991  
SR Payment Date: Not reported  
SR Oral Date: Not reported  
SR Written Date: Not reported  
SR Soil Removal: Y  
SR Free Product Removal: Not reported  
SR Soil Tonnage Removed: 98  
SR Soil Treatment: Not reported  
SR Other Treatment: Not reported  
SR Alternate Proc Received Date: Not reported  
SR Alternate Procedure Status: Not reported  
SR Alternate Procedure Status Date: Not reported  
SR Alternate Procedure Comments: Not reported  
SA Task ID: 65926  
SA Cleanup Responsible: -  
SA Funding Eligibility Type: -  
SA Actual Cost: Not reported  
SA Completion Date: Not reported  
SA Payment Date: Not reported



Map ID  
Direction  
Distance  
Elevation

MAP FINDINGS

Site

Database(s)

EDR ID Number  
EPA ID Number

**MACDILL CLEANERS & LAUNDRY (Continued)**

**U001355204**

RAP Task ID: Not reported  
RAP Cleanup Responsible ID: -  
RAP Funding Eligibility Type: -  
RAP Actual Cost: Not reported  
RAP Completion Date: Not reported  
RAP Payment Date: Not reported  
RAP Last Order Approved: Not reported  
RA Task ID: 59681  
RA Cleanup Responsible: -  
RA Funding Eligibility Type: -  
RA Years to Complete: 0  
RA Actual Cost: Not reported

[Click here for Florida Oculus:](#)

**UST:**

Facility Id: 8627410  
Facility Status: CLOSED  
Type Description: Fuel user/Non-retail  
Facility Phone: 8138370332  
Region: STATE  
Positioning Method: ADDM  
Lat/Long (dms): 27 54 22.014 / 82 29 37.1184

**Owner:**

Owner Id: 13339  
Owner Name: MACDILL CLEANERS & LAUNDRY  
Owner Address: 4006 S MACDILL AVE  
Owner Address 2: Not reported  
Owner City,St,Zip: TAMPA, FL 33611  
Owner Contact: WILEY, HENRY E JR  
Owner Phone: 8138370332

**Tank Info:**

Name: MACDILL CLEANERS & LAUNDRY  
Address: 4006 S MACDILL AVE  
Tank Id: 1  
Status: Removed  
Status Date: 8/31/1991  
Install Date: 7/1/1960  
Substance: Leaded gas  
Content Description: Leaded Gas  
Gallons: 3000  
Vessel Indicator: TANK  
Tank Location: UNDERGROUND  
DEP Contractor: P

[Click here for Florida Oculus:](#)

**PRIORITYCLEANERS:**

Rank: 824  
Facility ID: 9501936  
Score: 24  
Voluntary Cleanup: Not reported

Map ID  
Direction  
Distance  
Elevation

MAP FINDINGS

Site

Database(s)

EDR ID Number  
EPA ID Number

**MACDILL CLEANERS & LAUNDRY (Continued)**

**U001355204**

**CLEANUP SITES:**

DEP Cleanup Site Key: 58709213  
Source Database Name: Not reported  
Source Database Id: ERIC\_4740  
CPAC Program Area Id: DC  
CLLC Cleanup Category Key: OTHCU  
RSC2 Remediation Status Key: ACTIVE  
Data Load Date: 05/28/2019  
OC3 Office Id: SWD  
Physical Address Line 2: Not reported  
OIC Object Of Interest Id: FACIL  
PC2 Proximity Id: ENTRA  
Calc Coordinates Accuracy Level Id: 3  
CMC2 Coordinate Method Id: GPS with Wide-Area Augmentation Service Correction  
DC4 Datum Id: North American Datum of 1983  
VSC1 Verification Status: REVIEWED  
Collect Username: ERIC\_HAZARD\_INIT\_LOAD  
Collect Date: 06/23/2016  
Collect Affiliation: Not reported  
Map Source: Not reported  
Map Source Scale: Not reported  
Interpolation Scale: Not reported  
Verifier Username: ERIC\_HAZARD\_INIT\_LOAD  
Verifier Affiliation: Not reported  
Verification Date: 06/23/2016  
Verified Coordinate Method Id: GPS with Wide-Area Augmentation Service Correction  
Source Database Name Code: ERIC  
CMC2 Coordinate Method ID Code: WGPS  
DC4 Datum ID Code: NAD83  
Verified Coordinate Method ID Code: WGPS  
Comments: Alternate ID: 299501936  
Latitude/Longitude (deg/min/sec): 27 54 18.6632 / 82 29 37.1221

**DRYCLEANERS:**

Name: MACDILL CLEANERS & LAUNDRY  
Address: 4006 S MACDILL AVE  
City,State,Zip: TAMPA, FL 33611  
Facility ID: 9501936  
Facility Type: Drycleaner  
Facility Status: CLOSED  
Facility Phone: (813)837-0332  
Owner ID: 40317  
Owner Role: PROPERTY OWNER  
Owner Name: MACDILL CLEANERS & LAUNDRY (DC PROGRAM)  
Owner Contact: WILEY HENRY E JR  
Owner Address: 4006 S MACDILL AVE  
Owner Addr2: Not reported  
Owner City,St,Zip: TAMPA, FL 33611  
RP Phone: (813)837-0332  
Start Date: 06/07/1995

Name: MACDILL CLEANERS & LAUNDRY  
Address: 4006 S MACDILL AVE  
City,State,Zip: TAMPA, FL 33611  
Facility ID: 9501936  
Facility Type: Drycleaner

Map ID  
Direction  
Distance  
Elevation

MAP FINDINGS

Site

Database(s)

EDR ID Number  
EPA ID Number

**MACDILL CLEANERS & LAUNDRY (Continued)**

**U001355204**

Facility Status: CLOSED  
Facility Phone: (813)837-0332  
Owner ID: 40317  
Owner Role: ACCOUNT OWNER  
Owner Name: MACDILL CLEANERS & LAUNDRY (DC PROGRAM)  
Owner Contact: WILEY HENRY E JR  
Owner Address: 4006 S MACDILL AVE  
Owner Addr2: Not reported  
Owner City,St,Zip: TAMPA, FL 33611  
RP Phone: (813)837-0332  
Start Date: 06/07/1995

Name: MACDILL CLEANERS & LAUNDRY  
Address: 4006 S MACDILL AVE  
City,State,Zip: TAMPA, FL 33611  
Facility ID: 9501936  
Facility Type: Drycleaner  
Facility Status: CLOSED  
Facility Phone: (813)837-0332  
Owner ID: 40317  
Owner Role: FACILITY OWNER  
Owner Name: MACDILL CLEANERS & LAUNDRY (DC PROGRAM)  
Owner Contact: WILEY HENRY E JR  
Owner Address: 4006 S MACDILL AVE  
Owner Addr2: Not reported  
Owner City,St,Zip: TAMPA, FL 33611  
RP Phone: (813)837-0332  
Start Date: 06/07/1995

DWM CONTAM:  
Program Site Id: Not reported  
Lat DD: 27  
Lat MM: 54  
Lat SS: 18.6632  
Long DD: 82  
Long MM: 29  
Long SS: 37.1221  
Office/ District: SWD  
Program Area: DRYCLEANING  
Offsite Contamination: Not reported  
Project Manager: Not reported  
Priority Score: Not reported  
Datum: Not reported  
Method: WGPS  
Facility Status: ONHOLD  
Feature: Not reported  
Section: Not reported  
Township: Not reported  
Range: Not reported  
Staff Assigned: Not reported  
Priority (Y/N): Not reported

Map ID  
Direction  
Distance  
Elevation

MAP FINDINGS

Site

Database(s)

EDR ID Number  
EPA ID Number

516 PATE STEVEDORING SITE  
ESE 1101 E ELLA MAE ST  
1/4-1/2 TAMPA, FL 33602  
0.473 mi.  
2496 ft.

FL UST U001354527  
FL CLEANUP SITES N/A  
FL DWM CONTAM

Actual:  
2 ft.

UST:

Focus Map:  
7

Facility Id: 8625300  
Facility Status: CLOSED  
Type Description: Fuel user/Non-retail  
Facility Phone: 8132291958  
Region: STATE  
Positioning Method: UNVR  
Lat/Long (dms): 27 56 38 / 82 26 41

Owner Records Not Found for this facility id:

Tank Info:

Name: PATE STEVEDORING SITE  
Address: 1101 E ELLA MAE ST  
Tank Id: 1  
Status: Removed  
Status Date: 12/29/1997  
Install Date: Not reported  
Substance: Leaded gas  
Content Description: Leaded Gas  
Gallons: 4000  
Vessel Indicator: TANK  
Tank Location: UNDERGROUND  
DEP Contractor: P

Name: PATE STEVEDORING SITE  
Address: 1101 E ELLA MAE ST  
Tank Id: 2  
Status: Removed  
Status Date: 12/29/1997  
Install Date: Not reported  
Substance: Leaded gas  
Content Description: Leaded Gas  
Gallons: 4000  
Vessel Indicator: TANK  
Tank Location: UNDERGROUND  
DEP Contractor: P

Name: PATE STEVEDORING SITE  
Address: 1101 E ELLA MAE ST  
Tank Id: 3  
Status: Removed  
Status Date: 12/1/1997  
Install Date: Not reported  
Substance: Leaded gas  
Content Description: Leaded Gas  
Gallons: 2000  
Vessel Indicator: TANK  
Tank Location: UNDERGROUND  
DEP Contractor: P

Name: PATE STEVEDORING SITE  
Address: 1101 E ELLA MAE ST  
Tank Id: 4

Map ID  
Direction  
Distance  
Elevation

MAP FINDINGS

Site

Database(s)

EDR ID Number  
EPA ID Number

**PATE STEVEDORING SITE (Continued)**

**U001354527**

Status: Removed  
Status Date: 12/1/1997  
Install Date: Not reported  
Substance: Leaded gas  
Content Description: Leaded Gas  
Gallons: 888  
Vessel Indicator: TANK  
Tank Location: UNDERGROUND  
DEP Contractor: P

[Click here for Florida Oculus:](#)

**CLEANUP SITES:**

DEP Cleanup Site Key: 58713462  
Source Database Name: Storage Tank Contamination Monitoring  
Source Database Id: 8625300  
CPAC Program Area Id: TK  
CLLC Cleanup Category Key: PETRO  
RSC2 Remediation Status Key: ACTIVE  
Data Load Date: 05/28/2019  
OC3 Office Id: SWD  
Physical Address Line 2: Not reported  
OIC Object Of Interest Id: FACIL  
PC2 Proximity Id: EXACT  
Calc Coordinates Accuracy Level Id: 4  
CMC2 Coordinate Method Id: Digital Aerial Photography With Ground Control  
DC4 Datum Id: North American Datum of 1983  
VSC1 Verification Status: REVIEWED  
Collect Username: WILLIAMS\_CA  
Collect Date: 06/17/2010  
Collect Affiliation: TKHQ  
Map Source: 1999 doqs  
Map Source Scale: 4078  
Interpolation Scale: Not reported  
Verifier Username: WILLIAMS\_CA  
Verifier Affiliation: Not reported  
Verification Date: 08/18/2010  
Verified Coordinate Method Id: Digital Aerial Photography With Ground Control  
Source Database Name Code: STCM  
CMC2 Coordinate Method ID Code: DPHO  
DC4 Datum ID Code: NAD83  
Verified Coordinate Method ID Code: DPHO  
Comments: Not reported  
Latitude/Longitude (deg/min/sec): 27 56 35.9722 / 82 26 55.0537

**DWM CONTAM:**

Program Site Id: 8625300  
Lat DD: 27  
Lat MM: 56  
Lat SS: 35.9722  
Long DD: 82  
Long MM: 26  
Long SS: 55.0537  
Office/ District: SWD  
Program Area: Storage Tanks

Map ID  
Direction  
Distance  
Elevation

MAP FINDINGS

Site

Database(s)

EDR ID Number  
EPA ID Number

**PATE STEVEDORING SITE (Continued)**

**U001354527**

Offsite Contamination: Not reported  
Project Manager: Not reported  
Priority Score: 9  
Datum: 0  
Method: UNVR  
Facility Status: CLOSED  
Feature: Not reported  
Section: 19  
Township: 29S  
Range: 19E  
Staff Assigned: Not reported  
Priority (Y/N): Not reported

**DP517 MACDILL COMM ANX**  
**SSE**  
**1/4-1/2 TAMPA, FL**  
**0.481 mi.**  
**2538 ft. Site 1 of 2 in cluster DP**

**FL DWM CONTAM S123347746**  
**N/A**

**Actual:** DWM CONTAM:  
**11 ft.** Program Site Id: Not reported  
**Focus Map:** Lat DD: 27  
**12** Lat MM: 53  
Lat SS: 31  
Long DD: 82  
Long MM: 30  
Long SS: 6  
Office/ District: SWD  
Program Area: FEDERAL  
Offsite Contamination: Not reported  
Project Manager: Not reported  
Priority Score: Not reported  
Datum: Not reported  
Method: UNKN  
Facility Status: OPEN  
Feature: Not reported  
Section: Not reported  
Township: Not reported  
Range: Not reported  
Staff Assigned: Not reported  
Priority (Y/N): Not reported

**DP518 MACDILL COMM ANX**  
**SSE**  
**1/4-1/2 TAMPA, FL**  
**0.481 mi.**  
**2538 ft. Site 2 of 2 in cluster DP**

**FUDS 1024902511**  
**N/A**

**Actual:** FUDS:  
**11 ft.** EPA Region: 4  
**Focus Map:** Installation ID: FL49799F450800  
**12** Congressional District Number: 14  
Facility Name: MACDILL COMM ANX  
FUDS Number: I04FL0290  
City: TAMPA  
State: FL

Map ID  
Direction  
Distance  
Elevation

MAP FINDINGS

Site

Database(s)

EDR ID Number  
EPA ID Number

**MACDILL COMM ANX (Continued)**

**1024902511**

County: HILLSBOROUGH  
Telephone: 904-232-2235  
USACE Division: South Atlantic Division (SAD)  
USACE District: Jacksonville District (SAJ)  
Status: Properties without projects  
Current Owner: Private Sector  
X Coord: -82.501666669980096  
Y Coord: 27.891944439784901  
Latitude: 27.89194444  
Longitude: -82.501666670000006

519  
NW  
1/4-1/2  
0.484 mi.  
2558 ft.

**EDWARD BROSAN INC**  
**2121 W KENNEDY BLVD**  
**TAMPA, FL 33606**

**FL LUST U001356331**  
**FL UST N/A**  
**FL CLEANUP SITES**  
**FL DWM CONTAM**

**Actual:**  
**19 ft.**  
**Focus Map:**  
**5**

**LUST:**  
Region: STATE  
Facility Id: 9101809  
Facility Status: CLOSED  
Facility Type: C - Fuel user/Non-retail  
Facility Phone: (813)839-7084  
Facility Cleanup Rank: 8533  
District: Southwest District  
Lat/Long (dms): 27 56 41.7 / 82 28 53.74  
Section: Not reported  
Township: Not reported  
Range: Not reported  
Feature: Not reported  
Method: UNVR  
Datum: 0  
Score: 10  
Score Effective Date: 1997-11-04 00:00:00  
Score When Ranked: 10  
Operator: EDWARD BROSAN INC  
Name Update: Not reported  
Address Update: Not reported

**Petroleum Cleanup PCT Facility Score:**

Facility Cleanup Status: ONGO - ONGOING  
Contact: Not reported  
Contact Company: EDWARD BROSAN INC  
Contact Address: PO BOX 1301  
Contact City/State/Zip: BRANDON, FL 33509  
Phone: (813)839-7084  
Bad Address Ind: N  
State: FL  
Zip: 33606, 1534  
Score: 10  
Score Effective Date: 1997-11-04 00:00:00  
Related Party ID: 6410  
Primary RP Role: ACCOUNT OWNER  
RP Begin Date: 1991-04-16  
RP Zip: 1301  
RP Extension: Not reported

Map ID  
Direction  
Distance  
Elevation

MAP FINDINGS

Site

Database(s)

EDR ID Number  
EPA ID Number

**EDWARD BROSAN INC (Continued)**

**U001356331**

Discharge Cleanup Summary:

Discharge Date: 3/29/1991  
PCT Discharge Combined: Not reported  
Cleanup Required: R - CLEANUP REQUIRED  
Discharge Cleanup Status: RAP - RAP ONGOING  
Disch Cleanup Status Date: 2/8/1994  
Cleanup Work Status: INACTIVE  
Information Source: A - ABANDONED TANK RESTORATION  
Other Source Description: Not reported  
Eligibility Indicator: E - ELIGIBLE  
Site Manager: SANDOVAL\_E  
Site Mgr End Date: 1/1/2019  
Tank Office: PCLP29 - HILLSBOROUGH ENVIRONMENTAL PROTECTION COMMISSION  
Discharge Date: 6/4/1992  
PCT Discharge Combined: Not reported  
Cleanup Required: R - CLEANUP REQUIRED  
Discharge Cleanup Status: SA - SA ONGOING  
Disch Cleanup Status Date: 7/10/2017  
Cleanup Work Status: INACTIVE  
Information Source: D - DISCHARGE NOTIFICATION  
Other Source Description: Not reported  
Eligibility Indicator: E - ELIGIBLE  
Site Manager: SANDOVAL\_E  
Site Mgr End Date: 7/29/2016  
Tank Office: PCLP29 - HILLSBOROUGH ENVIRONMENTAL PROTECTION COMMISSION

Petroleum Cleanup Program Eligibility:

Facility ID: 9101809  
Discharge Date: 6/4/1992  
Pct Discharge Combined With: Not reported  
Cleanup Required: R - CLEANUP REQUIRED  
Discharge Cleanup Status: SA - SA ONGOING  
Disch Cleanup Status Date: 7/10/2017  
Cleanup Work Status: INACTIVE  
Information Source: D - DISCHARGE NOTIFICATION  
Other Source Description: Not reported  
Application Received Date: 6/4/1992  
Cleanup Program: C - PETROLEUM CLEANUP PARTICIPATION PROGRAM  
Eligibility Status: 11/4/2009  
Elig Status Date: 11/4/2009  
Letter Of Intent Date: Not reported  
Redetermined: No  
Inspection Date: 6/9/1992  
Site Manager: SANDOVAL\_E  
Site Mgr End Date: 7/29/2016  
Tank Office: PCLP29 - HILLSBOROUGH ENVIRONMENTAL PROTECTION COMMISSION  
Deductible Amount: Not reported  
Deductible Paid To Date: 0  
Co-Pay Amount: 25  
Co-Pay Paid To Date: 0  
Cap Amount: 400000  
Facility ID: 9101809  
Discharge Date: 3/29/1991  
Pct Discharge Combined With: Not reported  
Cleanup Required: R - CLEANUP REQUIRED  
Discharge Cleanup Status: RAP - RAP ONGOING  
Disch Cleanup Status Date: 2/8/1994



Map ID  
Direction  
Distance  
Elevation

MAP FINDINGS

Site

Database(s)

EDR ID Number  
EPA ID Number

**EDWARD BROSAN INC (Continued)**

**U001356331**

Cleanup Work Status: INACTIVE  
Information Source: A - ABANDONED TANK RESTORATION  
Other Source Description: Not reported  
Application Received Date: 6/29/1991  
Cleanup Program: A - ABANDONED TANK RESTORATION PROGRAM  
Eligibility Status: 7/21/1992  
Elig Status Date: 7/21/1992  
Letter Of Intent Date: 4/20/1992  
Redetermined: No  
Inspection Date: 2/18/1992  
Site Manager: SANDOVAL\_E  
Site Mgr End Date: 1/1/2019  
Tank Office: PCLP29 - HILLSBOROUGH ENVIRONMENTAL PROTECTION COMMISSION  
Deductible Amount: 500  
Deductible Paid To Date: 500  
Co-Pay Amount: 0  
Co-Pay Paid To Date: 0  
Cap Amount: Not reported

Contaminated Media:  
Discharge Date: 3/29/1991  
Pct Discharge Combined With: Not reported  
Cleanup Required: R - CLEANUP REQUIRED  
Discharge Cleanup Status: RAP - RAP ONGOING  
Disch Cleanup Status Date: 2/8/1994  
Cleanup Work Status: INACTIVE  
Information Source: A - ABANDONED TANK RESTORATION  
Other Source Description: Not reported  
Elig Indicator: E - ELIGIBLE  
Site Manager: SANDOVAL\_E  
Site Mgr End Date: 1/1/2019  
Tank Office: PCLP29 - HILLSBOROUGH ENVIRONM  
Contaminated Drinking Wells: 0  
Contaminated Monitoring Well: No  
Contaminated Soil: Yes  
Contaminated Surface Water: No  
Contaminated Ground Water: No  
Pollutant: L - Waste Oil  
Pollutant Other Description: Not reported  
Gallons Discharged: Not reported  
Discharge Date: 3/29/1991  
Pct Discharge Combined With: Not reported  
Cleanup Required: R - CLEANUP REQUIRED  
Discharge Cleanup Status: RAP - RAP ONGOING  
Disch Cleanup Status Date: 2/8/1994  
Cleanup Work Status: INACTIVE  
Information Source: A - ABANDONED TANK RESTORATION  
Other Source Description: Not reported  
Elig Indicator: E - ELIGIBLE  
Site Manager: SANDOVAL\_E  
Site Mgr End Date: 1/1/2019  
Tank Office: PCLP29 - HILLSBOROUGH ENVIRONM  
Contaminated Drinking Wells: 0  
Contaminated Monitoring Well: No  
Contaminated Soil: Yes  
Contaminated Surface Water: No  
Contaminated Ground Water: No  
Pollutant: Y - Unknown/Not Reported

Map ID  
Direction  
Distance  
Elevation

MAP FINDINGS

Site

Database(s)

EDR ID Number  
EPA ID Number

**EDWARD BROSAN INC (Continued)**

**U001356331**

Pollutant Other Description:	Not reported
Gallons Discharged:	Not reported
Discharge Date:	6/4/1992
Pct Discharge Combined With:	Not reported
Cleanup Required:	R - CLEANUP REQUIRED
Discharge Cleanup Status:	SA - SA ONGOING
Disch Cleanup Status Date:	7/10/2017
Cleanup Work Status:	INACTIVE
Information Source:	D - DISCHARGE NOTIFICATION
Other Source Description:	Not reported
Elig Indicator:	E - ELIGIBLE
Site Manager:	SANDOVAL_E
Site Mgr End Date:	7/29/2016
Tank Office:	PCLP29 - HILLSBOROUGH ENVIRONM
Contaminated Drinking Wells:	Not reported
Contaminated Monitoring Well:	Not reported
Contaminated Soil:	Not reported
Contaminated Surface Water:	Not reported
Contaminated Ground Water:	Not reported
Pollutant:	A - Leaded Gas
Pollutant Other Description:	Not reported
Gallons Discharged:	Not reported
Discharge Date:	6/4/1992
Pct Discharge Combined With:	Not reported
Cleanup Required:	R - CLEANUP REQUIRED
Discharge Cleanup Status:	SA - SA ONGOING
Disch Cleanup Status Date:	7/10/2017
Cleanup Work Status:	INACTIVE
Information Source:	D - DISCHARGE NOTIFICATION
Other Source Description:	Not reported
Elig Indicator:	E - ELIGIBLE
Site Manager:	SANDOVAL_E
Site Mgr End Date:	7/29/2016
Tank Office:	PCLP29 - HILLSBOROUGH ENVIRONM
Contaminated Drinking Wells:	Not reported
Contaminated Monitoring Well:	Not reported
Contaminated Soil:	Not reported
Contaminated Surface Water:	Not reported
Contaminated Ground Water:	Not reported
Pollutant:	B - Unleaded Gas
Pollutant Other Description:	Not reported
Gallons Discharged:	Not reported
Discharge Date:	6/4/1992
Pct Discharge Combined With:	Not reported
Cleanup Required:	R - CLEANUP REQUIRED
Discharge Cleanup Status:	SA - SA ONGOING
Disch Cleanup Status Date:	7/10/2017
Cleanup Work Status:	INACTIVE
Information Source:	D - DISCHARGE NOTIFICATION
Other Source Description:	Not reported
Elig Indicator:	E - ELIGIBLE
Site Manager:	SANDOVAL_E
Site Mgr End Date:	7/29/2016
Tank Office:	PCLP29 - HILLSBOROUGH ENVIRONM
Contaminated Drinking Wells:	Not reported
Contaminated Monitoring Well:	Not reported
Contaminated Soil:	Not reported

Map ID  
Direction  
Distance  
Elevation

MAP FINDINGS

Site

Database(s)

EDR ID Number  
EPA ID Number

**EDWARD BROSAN INC (Continued)**

**U001356331**

Contaminated Surface Water: Not reported  
Contaminated Ground Water: Not reported  
Pollutant: D - Vehicular Diesel  
Pollutant Other Description: Not reported  
Gallons Discharged: Not reported

Task Information:  
District: SWD  
Facility ID: 9101809  
Facility Status: CLOSED  
Facility Type: C - Fuel user/Non-retail -  
County: HILLSBOROUGH  
County ID: 29  
Cleanup Eligibility Status: E  
Source Effective Date: Not reported  
Discharge Date: 03-29-1991  
Cleanup Required: R - CLEANUP REQUIRED  
Discharge Cleanup Status: RAP - RAP ONGOING  
Disch Cleanup Status Date: 02-08-1994  
SRC Action Type: -  
SRC Submit Date: Not reported  
SRC Review Date: Not reported  
SRC Completion Status: -  
SRC Issue Date: Not reported  
SRC Comment: Not reported  
Cleanup Work Status: INACTIVE  
Site Mgr: SANDOVAL\_E  
Site Mgr End Date: Not reported  
Tank Office: PCLP29 - Hillsborough County  
SR Task ID: 46552  
SR Cleanup Responsible: -  
SR Funding Eligibility Type: -  
SR Actual Cost: \$3,458.17  
SR Completion Date: Not reported  
SR Payment Date: 08-13-1993  
SR Oral Date: Not reported  
SR Written Date: Not reported  
SR Soil Removal: Not reported  
SR Free Product Removal: Not reported  
SR Soil Tonnage Removed: Not reported  
SR Soil Treatment: Not reported  
SR Other Treatment: Not reported  
SR Alternate Proc Received Date: Not reported  
SR Alternate Procedure Status: Not reported  
SR Alternate Procedure Status Date: Not reported  
SR Alternate Procedure Comments: Not reported  
SA Task ID: 46553  
SA Cleanup Responsible: -  
SA Funding Eligibility Type: -  
SA Actual Cost: Not reported  
SA Completion Date: 08-12-1993  
SA Payment Date: Not reported  
RAP Task ID: 46554  
RAP Cleanup Responsible ID: RP - RESPONSIBLE PARTY  
RAP Funding Eligibility Type: -  
RAP Actual Cost: Not reported  
RAP Completion Date: 06-17-1994  
RAP Payment Date: Not reported

Map ID  
Direction  
Distance  
Elevation

MAP FINDINGS

Site

Database(s)

EDR ID Number  
EPA ID Number

**EDWARD BROSAN INC (Continued)**

**U001356331**

RAP Last Order Approved: 1994-06-17 00:00:00  
RA Task ID: Not reported  
RA Cleanup Responsible: -  
RA Funding Eligibility Type: -  
RA Years to Complete: Not reported  
RA Actual Cost: Not reported  
District: SWD  
Facility ID: 9101809  
Facility Status: CLOSED  
Facility Type: C - Fuel user/Non-retail -  
County: HILLSBOROUGH  
County ID: 29  
Cleanup Eligibility Status: E  
Source Effective Date: Not reported  
Discharge Date: 06-04-1992  
Cleanup Required: R - CLEANUP REQUIRED  
Discharge Cleanup Status: SA - SA ONGOING  
Disch Cleanup Status Date: 07-10-2017  
SRC Action Type: -  
SRC Submit Date: Not reported  
SRC Review Date: Not reported  
SRC Completion Status: -  
SRC Issue Date: Not reported  
SRC Comment: Not reported  
Cleanup Work Status: INACTIVE  
Site Mgr: SANDOVAL\_E  
Site Mgr End Date: 07-29-2016  
Tank Office: PCLP29 - Hillsborough County  
SR Task ID: 46551  
SR Cleanup Responsible: RP - RESPONSIBLE PARTY  
SR Funding Eligibility Type: -  
SR Actual Cost: Not reported  
SR Completion Date: Not reported  
SR Payment Date: Not reported  
SR Oral Date: Not reported  
SR Written Date: 11-09-1992  
SR Soil Removal: Y  
SR Free Product Removal: Not reported  
SR Soil Tonnage Removed: Not reported  
SR Soil Treatment: Not reported  
SR Other Treatment: Not reported  
SR Alternate Proc Received Date: Not reported  
SR Alternate Procedure Status: Not reported  
SR Alternate Procedure Status Date: Not reported  
SR Alternate Procedure Comments: Not reported  
SA Task ID: 94352  
SA Cleanup Responsible: RP - RESPONSIBLE PARTY  
SA Funding Eligibility Type: -  
SA Actual Cost: Not reported  
SA Completion Date: Not reported  
SA Payment Date: Not reported  
RAP Task ID: Not reported  
RAP Cleanup Responsible ID: -  
RAP Funding Eligibility Type: -  
RAP Actual Cost: Not reported  
RAP Completion Date: Not reported  
RAP Payment Date: Not reported

Map ID  
Direction  
Distance  
Elevation

MAP FINDINGS

Site

Database(s)

EDR ID Number  
EPA ID Number

**EDWARD BROSANAN INC (Continued)**

**U001356331**

RAP Last Order Approved: Not reported  
RA Task ID: Not reported  
RA Cleanup Responsible: -  
RA Funding Eligibility Type: -  
RA Years to Complete: Not reported  
RA Actual Cost: Not reported

[Click here for Florida Oculus:](#)

UST:

Facility Id: 9101809  
Facility Status: CLOSED  
Type Description: Fuel user/Non-retail  
Facility Phone: 8138397084  
Region: STATE  
Positioning Method: UNVR  
Lat/Long (dms): 27 56 43 / 82 28 57

Owner:

Owner Id: 6410  
Owner Name: EDWARD BROSANAN INC  
Owner Address: PO BOX 1301  
Owner Address 2: Not reported  
Owner City,St,Zip: BRANDON, FL 33509  
Owner Contact: Not reported  
Owner Phone: 8138397084

Tank Info:

Name: EDWARD BROSANAN INC  
Address: 2121 W KENNEDY BLVD  
Tank Id: 1  
Status: Removed  
Status Date: 4/30/1991  
Install Date: Not reported  
Substance: Unleaded gas  
Content Description: Unleaded Gas  
Gallons: 888  
Vessel Indicator: TANK  
Tank Location: UNDERGROUND  
DEP Contractor: P

Name: EDWARD BROSANAN INC  
Address: 2121 W KENNEDY BLVD  
Tank Id: 2  
Status: Removed  
Status Date: 4/30/1991  
Install Date: Not reported  
Substance: Unleaded gas  
Content Description: Unleaded Gas  
Gallons: 888  
Vessel Indicator: TANK  
Tank Location: UNDERGROUND  
DEP Contractor: P

Name: EDWARD BROSANAN INC  
Address: 2121 W KENNEDY BLVD  
Tank Id: 3

Map ID  
Direction  
Distance  
Elevation

MAP FINDINGS

Site

Database(s)

EDR ID Number  
EPA ID Number

**EDWARD BROSNAN INC (Continued)**

**U001356331**

Status: Removed  
Status Date: 4/30/1991  
Install Date: Not reported  
Substance: Unleaded gas  
Content Description: Unleaded Gas  
Gallons: 888  
Vessel Indicator: TANK  
Tank Location: UNDERGROUND  
DEP Contractor: P

Name: EDWARD BROSNAN INC  
Address: 2121 W KENNEDY BLVD  
Tank Id: 4  
Status: Removed  
Status Date: 4/30/1991  
Install Date: Not reported  
Substance: Unleaded gas  
Content Description: Unleaded Gas  
Gallons: 888  
Vessel Indicator: TANK  
Tank Location: UNDERGROUND  
DEP Contractor: P

[Click here for Florida Oculus:](#)

**CLEANUP SITES:**

DEP Cleanup Site Key: 58717894  
Source Database Name: Storage Tank Contamination Monitoring  
Source Database Id: 9101809  
CPAC Program Area Id: TK  
CLLC Cleanup Category Key: PETRO  
RSC2 Remediation Status Key: PENDING  
Data Load Date: 05/28/2019  
OC3 Office Id: SWD  
Physical Address Line 2: Not reported  
OIC Object Of Interest Id: FACIL  
PC2 Proximity Id: CENTR  
Calc Coordinates Accuracy Level Id: 4  
CMC2 Coordinate Method Id: Digital Aerial Photography With Ground Control  
DC4 Datum Id: High Accuracy Reference Network  
VSC1 Verification Status: REVIEWED  
Collect Username: DAVIS\_B  
Collect Date: 07/19/2005  
Collect Affiliation: DEPARTMENT OF ENVIRONMENTAL PR  
Map Source: 1999 doqs  
Map Source Scale: 2027  
Interpolation Scale: Not reported  
Verifier Username: DAVIS\_B  
Verifier Affiliation: DEPARTMENT OF ENVIRONMENTAL PR  
Verification Date: 07/19/2005  
Verified Coordinate Method Id: Digital Aerial Photography With Ground Control  
Source Database Name Code: STCM  
CMC2 Coordinate Method ID Code: DPHO  
DC4 Datum ID Code: HARN  
Verified Coordinate Method ID Code: DPHO  
Comments: Not reported

Map ID  
 Direction  
 Distance  
 Elevation

MAP FINDINGS

Site

Database(s)

EDR ID Number  
 EPA ID Number

**EDWARD BROSNAN INC (Continued)**

**U001356331**

Latitude/Longitude (deg/min/sec): 27 56 41.7 / 82 28 53.74

**DWM CONTAM:**

Program Site Id: 9101809  
 Lat DD: 27  
 Lat MM: 56  
 Lat SS: 41.7  
 Long DD: 82  
 Long MM: 28  
 Long SS: 53.74  
 Office/ District: SWD  
 Program Area: Storage Tanks  
 Offsite Contamination: Not reported  
 Project Manager: Not reported  
 Priority Score: 10  
 Datum: 0  
 Method: UNVR  
 Facility Status: CLOSED  
 Feature: Not reported  
 Section: Not reported  
 Township: Not reported  
 Range: Not reported  
 Staff Assigned: Not reported  
 Priority (Y/N): Not reported

**520**  
**WNW**  
**1/4-1/2**  
**0.489 mi.**  
**2582 ft.**

**MARATHON-SUNMART #134**  
**3401 S DALE MABRY HWY**  
**TAMPA, FL 33629**

**FL LUST** **U001355679**  
**FL UST** **N/A**  
**FL Financial Assurance**

**Actual:**  
**14 ft.**  
**Focus Map:**  
**8**

**LUST:**  
 Region: STATE  
 Facility Id: 8736872  
 Facility Status: OPEN  
 Facility Type: A - Retail Station  
 Facility Phone: (813)681-4279  
 Facility Cleanup Rank: 8533  
 District: Southwest District  
 Lat/Long (dms): 27 54 46.7489 / 82 30 22.5341  
 Section: Not reported  
 Township: Not reported  
 Range: Not reported  
 Feature: Not reported  
 Method: AGPS  
 Datum: 0  
 Score: 10  
 Score Effective Date: 1998-01-06 00:00:00  
 Score When Ranked: 10  
 Operator: RICK HERWEH  
 Name Update: 2015-04-17 00:00:00  
 Address Update: Not reported

**Petroleum Cleanup PCT Facility Score:**  
 Facility Cleanup Status: CMPL - COMPLETED  
 Contact: BILL MCKNIGHT | RICK HERWEH  
 Contact Company: AUTOMATED PETROLEUM & ENERGY CO INC (APEC)  
 Contact Address: PO BOX 1110

Map ID  
Direction  
Distance  
Elevation

MAP FINDINGS

Site

Database(s)

EDR ID Number  
EPA ID Number

**MARATHON-SUNMART #134 (Continued)**

**U001355679**

Contact City/State/Zip: BRANDON, FL 33509  
Phone: (813)681-4279  
Bad Address Ind: N  
State: FL  
Zip: 33629, 8601  
Score: 10  
Score Effective Date: 1998-01-06 00:00:00  
Related Party ID: 922  
Primary RP Role: ACCOUNT OWNER  
RP Begin Date: 1994-05-20  
RP Zip: 1110  
RP Extension: 211

Discharge Cleanup Summary:

Discharge Date: 4/1/1992  
PCT Discharge Combined: Not reported  
Cleanup Required: R - CLEANUP REQUIRED  
Discharge Cleanup Status: NFA - NFA COMPLETE  
Disch Cleanup Status Date: 11/8/1993  
Cleanup Work Status: COMPLETED  
Information Source: D - DISCHARGE NOTIFICATION  
Other Source Description: Not reported  
Eligibility Indicator: I - INELIGIBLE  
Site Manager: MCKELVEY\_M  
Site Mgr End Date: 3/11/1999  
Tank Office: PCLP29 - HILLSBOROUGH ENVIRONMENTAL PROTECTION COMMISSION  
Discharge Date: 11/30/1988  
PCT Discharge Combined: Not reported  
Cleanup Required: R - CLEANUP REQUIRED  
Discharge Cleanup Status: NFA - NFA COMPLETE  
Disch Cleanup Status Date: 11/8/1993  
Cleanup Work Status: COMPLETED  
Information Source: E - EDI  
Other Source Description: Not reported  
Eligibility Indicator: E - ELIGIBLE  
Site Manager: MCKELVEY\_M  
Site Mgr End Date: 3/11/1999  
Tank Office: PCLP29 - HILLSBOROUGH ENVIRONMENTAL PROTECTION COMMISSION

Petroleum Cleanup Program Eligibility:

Facility ID: 8736872  
Discharge Date: 11/30/1988  
Pct Discharge Combined With: Not reported  
Cleanup Required: R - CLEANUP REQUIRED  
Discharge Cleanup Status: NFA - NFA COMPLETE  
Disch Cleanup Status Date: 11/8/1993  
Cleanup Work Status: COMPLETED  
Information Source: E - EDI  
Other Source Description: Not reported  
Application Received Date: 12/7/1988  
Cleanup Program: E - EARLY DETECTION INCENTIVE  
Eligibility Status: 8/30/1991  
Elig Status Date: 8/30/1991  
Letter Of Intent Date: 4/25/1991  
Redetermined: No  
Inspection Date: 1/24/1990  
Site Manager: MCKELVEY\_M



Map ID  
Direction  
Distance  
Elevation

MAP FINDINGS

Site

Database(s)

EDR ID Number  
EPA ID Number

**MARATHON-SUNMART #134 (Continued)**

**U001355679**

Site Mgr End Date: 3/11/1999  
Tank Office: PCLP29 - HILLSBOROUGH ENVIRONMENTAL PROTECTION COMMISSION  
Deductible Amount: Not reported  
Deductible Paid To Date: 0  
Co-Pay Amount: Not reported  
Co-Pay Paid To Date: 0  
Cap Amount: Not reported

Contaminated Media:

Discharge Date: 4/1/1992  
Pct Discharge Combined With: Not reported  
Cleanup Required: R - CLEANUP REQUIRED  
Discharge Cleanup Status: NFA - NFA COMPLETE  
Disch Cleanup Status Date: 11/8/1993  
Cleanup Work Status: COMPLETED  
Information Source: D - DISCHARGE NOTIFICATION  
Other Source Description: Not reported  
Elig Indicator: I - INELIGIBLE  
Site Manager: MCKELVEY\_M  
Site Mgr End Date: 3/11/1999  
Tank Office: PCLP29 - HILLSBOROUGH ENVIRONM

Contaminated Drinking Wells: Not reported  
Contaminated Monitoring Well: Not reported  
Contaminated Soil: Not reported  
Contaminated Surface Water: Not reported  
Contaminated Ground Water: Not reported  
Pollutant: B - Unleaded Gas  
Pollutant Other Description: Not reported  
Gallons Discharged: 6  
Discharge Date: 11/30/1988  
Pct Discharge Combined With: Not reported  
Cleanup Required: R - CLEANUP REQUIRED  
Discharge Cleanup Status: NFA - NFA COMPLETE  
Disch Cleanup Status Date: 11/8/1993  
Cleanup Work Status: COMPLETED  
Information Source: E - EDI  
Other Source Description: Not reported  
Elig Indicator: E - ELIGIBLE  
Site Manager: MCKELVEY\_M  
Site Mgr End Date: 3/11/1999  
Tank Office: PCLP29 - HILLSBOROUGH ENVIRONM

Contaminated Drinking Wells: 0  
Contaminated Monitoring Well: No  
Contaminated Soil: Yes  
Contaminated Surface Water: No  
Contaminated Ground Water: No  
Pollutant: B - Unleaded Gas  
Pollutant Other Description: Not reported  
Gallons Discharged: Not reported

Task Information:

District: SWD  
Facility ID: 8736872  
Facility Status: OPEN  
Facility Type: A - Retail Station -  
County: HILLSBOROUGH  
County ID: 29  
Cleanup Eligibility Status: I

Map ID  
Direction  
Distance  
Elevation

MAP FINDINGS

Site

Database(s)

EDR ID Number  
EPA ID Number

**MARATHON-SUNMART #134 (Continued)**

**U001355679**

Source Effective Date: 11-08-1993  
Discharge Date: 04-01-1992  
Cleanup Required: R - CLEANUP REQUIRED  
Discharge Cleanup Status: NFA - NFA COMPLETE  
Disch Cleanup Status Date: 11-08-1993  
SRC Action Type: NFA - NO FURTHER ACTION  
SRC Submit Date: 10-15-1993  
SRC Review Date: 10-26-1993  
SRC Completion Status: A - APPROVED  
SRC Issue Date: 11-08-1993  
SRC Comment: DEMINIMUS-NO CONTAM  
Cleanup Work Status: COMPLETED  
Site Mgr: MCKELVEY\_M  
Site Mgr End Date: 03-11-1999  
Tank Office: PCLP29 - Hillsborough County  
SR Task ID: Not reported  
SR Cleanup Responsible: -  
SR Funding Eligibility Type: -  
SR Actual Cost: Not reported  
SR Completion Date: Not reported  
SR Payment Date: Not reported  
SR Oral Date: Not reported  
SR Written Date: Not reported  
SR Soil Removal: Not reported  
SR Free Product Removal: Not reported  
SR Soil Tonnage Removed: Not reported  
SR Soil Treatment: Not reported  
SR Other Treatment: Not reported  
SR Alternate Proc Received Date: Not reported  
SR Alternate Procedure Status: Not reported  
SR Alternate Procedure Status Date: Not reported  
SR Alternate Procedure Comments: Not reported  
SA Task ID: Not reported  
SA Cleanup Responsible: -  
SA Funding Eligibility Type: -  
SA Actual Cost: Not reported  
SA Completion Date: Not reported  
SA Payment Date: Not reported  
RAP Task ID: Not reported  
RAP Cleanup Responsible ID: -  
RAP Funding Eligibility Type: -  
RAP Actual Cost: Not reported  
RAP Completion Date: Not reported  
RAP Payment Date: Not reported  
RAP Last Order Approved: Not reported  
RA Task ID: 88361  
RA Cleanup Responsible: -  
RA Funding Eligibility Type: -  
RA Years to Complete: 0  
RA Actual Cost: Not reported  
District: SWD  
Facility ID: 8736872  
Facility Status: OPEN  
Facility Type: A - Retail Station -  
County: HILLSBOROUGH  
County ID: 29  
Cleanup Eligibility Status: E

Map ID  
Direction  
Distance  
Elevation

MAP FINDINGS

Site

Database(s)

EDR ID Number  
EPA ID Number

**MARATHON-SUNMART #134 (Continued)**

**U001355679**

Source Effective Date: 11-08-1993  
Discharge Date: 11-30-1988  
Cleanup Required: R - CLEANUP REQUIRED  
Discharge Cleanup Status: NFA - NFA COMPLETE  
Disch Cleanup Status Date: 11-08-1993  
SRC Action Type: NFA - NO FURTHER ACTION  
SRC Submit Date: 10-15-1993  
SRC Review Date: 10-26-1993  
SRC Completion Status: A - APPROVED  
SRC Issue Date: 11-08-1993  
SRC Comment: Not reported  
Cleanup Work Status: COMPLETED  
Site Mgr: MCKELVEY\_M  
Site Mgr End Date: 03-11-1999  
Tank Office: PCLP29 - Hillsborough County  
SR Task ID: 47696  
SR Cleanup Responsible: RP - RESPONSIBLE PARTY  
SR Funding Eligibility Type: -  
SR Actual Cost: \$15,083.57  
SR Completion Date: 07-09-1991  
SR Payment Date: 02-02-1993  
SR Oral Date: Not reported  
SR Written Date: 07-10-1991  
SR Soil Removal: Y  
SR Free Product Removal: Not reported  
SR Soil Tonnage Removed: 233  
SR Soil Treatment: Not reported  
SR Other Treatment: Not reported  
SR Alternate Proc Received Date: Not reported  
SR Alternate Procedure Status: Not reported  
SR Alternate Procedure Status Date: Not reported  
SR Alternate Procedure Comments: Not reported  
SA Task ID: 47697  
SA Cleanup Responsible: RP - RESPONSIBLE PARTY  
SA Funding Eligibility Type: -  
SA Actual Cost: Not reported  
SA Completion Date: 10-26-1993  
SA Payment Date: Not reported  
RAP Task ID: 47698  
RAP Cleanup Responsible ID: NA - NOT APPLICABLE  
RAP Funding Eligibility Type: -  
RAP Actual Cost: Not reported  
RAP Completion Date: Not reported  
RAP Payment Date: Not reported  
RAP Last Order Approved: Not reported  
RA Task ID: 47699  
RA Cleanup Responsible: NA - NOT APPLICABLE  
RA Funding Eligibility Type: -  
RA Years to Complete: Not reported  
RA Actual Cost: Not reported

Click here for Florida Oculus:

UST:

Facility Id: 8736872  
Facility Status: OPEN  
Type Description: Retail Station

Map ID  
Direction  
Distance  
Elevation

MAP FINDINGS

Site

Database(s)

EDR ID Number  
EPA ID Number

**MARATHON-SUNMART #134 (Continued)**

**U001355679**

Facility Phone: 8136814279  
Region: STATE  
Positioning Method: AGPS  
Lat/Long (dms): 27 54 47 / 82 30 21  
Owner:  
Owner Id: 922  
Owner Name: AUTOMATED PETROLEUM & ENERGY CO INC (APEC)  
Owner Address: PO BOX 1110  
Owner Address 2: Not reported  
Owner City,St,Zip: BRANDON, FL 33509  
Owner Contact: BILL MCKNIGHT  
Owner Phone: 8139999999

Tank Info:  
Name: MARATHON-SUNMART #134  
Address: 3401 S DALE MABRY HWY  
Tank Id: 1  
Status: Removed  
Status Date: 7/31/1991  
Install Date: 7/1/1969  
Substance: Leaded gas  
Content Description: Leaded Gas  
Gallons: 4000  
Vessel Indicator: TANK  
Tank Location: UNDERGROUND  
DEP Contractor: P

Name: MARATHON-SUNMART #134  
Address: 3401 S DALE MABRY HWY  
Tank Id: 2  
Status: Removed  
Status Date: 7/31/1991  
Install Date: 7/1/1969  
Substance: Unleaded gas  
Content Description: Unleaded Gas  
Gallons: 3000  
Vessel Indicator: TANK  
Tank Location: UNDERGROUND  
DEP Contractor: P

Name: MARATHON-SUNMART #134  
Address: 3401 S DALE MABRY HWY  
Tank Id: 3  
Status: Removed  
Status Date: 7/31/1991  
Install Date: 7/1/1969  
Substance: Unleaded gas  
Content Description: Unleaded Gas  
Gallons: 3000  
Vessel Indicator: TANK  
Tank Location: UNDERGROUND  
DEP Contractor: P

Name: MARATHON-SUNMART #134  
Address: 3401 S DALE MABRY HWY  
Tank Id: 4

Map ID  
Direction  
Distance  
Elevation

MAP FINDINGS

Site

Database(s)

EDR ID Number  
EPA ID Number

**MARATHON-SUNMART #134 (Continued)**

**U001355679**

Status: In service  
Status Date: 4/17/2015  
Install Date: 7/1/1991  
Substance: Unleaded gas  
Content Description: Unleaded Gas  
Gallons: 10000  
Vessel Indicator: TANK  
Tank Location: UNDERGROUND  
DEP Contractor: P

Construction:

Tank Id: 4  
Construction Category: Primary Construction  
Construction Description: Fiberglass clad steel

Tank Id: 4  
Construction Category: Secondary Containment  
Construction Description: Double wall

Tank Id: 4  
Construction Category: Overfill/Spill  
Construction Description: Spill containment bucket

Tank Id: 4  
Construction Category: Overfill/Spill  
Construction Description: Tight fill

Tank Id: 4  
Construction Category: Overfill/Spill  
Construction Description: Flow shut-Off

Monitoring:

Tank ID: 4  
Monitoring Description: Visual inspect pipe sumps

Tank ID: 4  
Monitoring Description: Visual inspect dispenser liners

Tank ID: 4  
Monitoring Description: Monitor dbl wall tank space

Tank ID: 4  
Monitoring Description: Mechanical line leak detector

Tank ID: 4  
Monitoring Description: Monitor dbl wall pipe space

Tank ID: 4  
Monitoring Description: Automatic tank gauging - USTs

Piping:

Tank ID: 4  
Piping Category: Miscellaneous Attributes  
Piping Description: Pressurized piping system

Tank ID: 4  
Piping Category: Secondary Containment

Map ID  
Direction  
Distance  
Elevation

MAP FINDINGS

Site

Database(s)

EDR ID Number  
EPA ID Number

**MARATHON-SUNMART #134 (Continued)**

**U001355679**

Piping Description: Double wall

Tank ID: 4  
Piping Category: Miscellaneous Attributes  
Piping Description: Dispenser liners

Tank ID: 4  
Piping Category: Primary Construction  
Piping Description: Fiberglass

Name: MARATHON-SUNMART #134  
Address: 3401 S DALE MABRY HWY  
Tank Id: 5  
Status: In service  
Status Date: 4/17/2015  
Install Date: 7/1/1991  
Substance: Unleaded gas  
Content Description: Unleaded Gas  
Gallons: 12000  
Vessel Indicator: TANK  
Tank Location: UNDERGROUND  
DEP Contractor: P

Construction:

Tank Id: 5  
Construction Category: Primary Construction  
Construction Description: Fiberglass clad steel

Tank Id: 5  
Construction Category: Secondary Containment  
Construction Description: Double wall

Tank Id: 5  
Construction Category: Overfill/Spill  
Construction Description: Spill containment bucket

Tank Id: 5  
Construction Category: Overfill/Spill  
Construction Description: Tight fill

Tank Id: 5  
Construction Category: Miscellaneous Attributes  
Construction Description: Compartmented

Tank Id: 5  
Construction Category: Overfill/Spill  
Construction Description: Flow shut-Off

Monitoring:

Tank ID: 5  
Monitoring Description: Visual inspect pipe sumps

Tank ID: 5  
Monitoring Description: Visual inspect dispenser liners

Tank ID: 5

Map ID  
Direction  
Distance  
Elevation

MAP FINDINGS

Site

Database(s)

EDR ID Number  
EPA ID Number

**MARATHON-SUNMART #134 (Continued)**

**U001355679**

Monitoring Description: Monitor dbl wall tank space  
Tank ID: 5  
Monitoring Description: Mechanical line leak detector  
Tank ID: 5  
Monitoring Description: Monitor dbl wall pipe space  
Tank ID: 5  
Monitoring Description: Automatic tank gauging - USTs

Piping:

Tank ID: 5  
Piping Category: Primary Construction  
Piping Description: Fiberglass  
Tank ID: 5  
Piping Category: Miscellaneous Attributes  
Piping Description: Pressurized piping system  
Tank ID: 5  
Piping Category: Secondary Containment  
Piping Description: Double wall  
Tank ID: 5  
Piping Category: Miscellaneous Attributes  
Piping Description: Dispenser liners

[Click here for Florida Oculus:](#)

FL Financial Assurance 3:

Region: 3  
Facility ID: 8736872  
Facility Phone: 8136814279  
Facility Status: OPEN  
Facility Type: A  
Type Description: Retail Station  
DEP CO: C  
Financial Responsibility: INSURANCE  
Insurance Company: LIBERTY SURPLUS INSURANCE CORP  
Effective Date: 12/31/2009  
Expire Date: 12/31/2010  
Owner ID: 922  
Owner Name: AUTOMATED PETROLEUM & ENERGY CO INC (APEC)  
Owner Address: PO BOX 1110  
Owner Address2: Not reported  
Owner City,St,Zip: BRANDON, FL 33509  
Contact: BILL MCKNIGHT  
Resp Party Phone: 8139999999

Region: 3  
Facility ID: 8736872  
Facility Phone: 8136814279  
Facility Status: OPEN

Map ID  
Direction  
Distance  
Elevation

MAP FINDINGS

Site

Database(s)

EDR ID Number  
EPA ID Number

**MARATHON-SUNMART #134 (Continued)**

**U001355679**

Facility Type: A  
Type Description: Retail Station  
DEP CO: C  
Financial Responsibility: INSURANCE  
Insurance Company: LIBERTY SURPLUS INSURANCE CORP  
Effective Date: 12/31/2010  
Expire Date: 12/31/2011  
Owner ID: 922  
Owner Name: AUTOMATED PETROLEUM & ENERGY CO INC (APEC)  
Owner Address: PO BOX 1110  
Owner Address2: Not reported  
Owner City,St,Zip: BRANDON, FL 33509  
Contact: BILL MCKNIGHT  
Resp Party Phone: 8139999999

Region: 3  
Facility ID: 8736872  
Facility Phone: 8136814279  
Facility Status: OPEN  
Facility Type: A  
Type Description: Retail Station  
DEP CO: C  
Financial Responsibility: INSURANCE  
Insurance Company: LIBERTY SURPLUS INSURANCE CORP  
Effective Date: 12/31/2012  
Expire Date: 12/31/2013  
Owner ID: 922  
Owner Name: AUTOMATED PETROLEUM & ENERGY CO INC (APEC)  
Owner Address: PO BOX 1110  
Owner Address2: Not reported  
Owner City,St,Zip: BRANDON, FL 33509  
Contact: BILL MCKNIGHT  
Resp Party Phone: 8139999999

Region: 3  
Facility ID: 8736872  
Facility Phone: 8136814279  
Facility Status: OPEN  
Facility Type: A  
Type Description: Retail Station  
DEP CO: C  
Financial Responsibility: INSURANCE  
Insurance Company: LIBERTY SURPLUS INSURANCE CORP  
Effective Date: 12/31/2013  
Expire Date: 12/31/2014  
Owner ID: 922  
Owner Name: AUTOMATED PETROLEUM & ENERGY CO INC (APEC)  
Owner Address: PO BOX 1110  
Owner Address2: Not reported  
Owner City,St,Zip: BRANDON, FL 33509  
Contact: BILL MCKNIGHT  
Resp Party Phone: 8139999999

Region: 3  
Facility ID: 8736872  
Facility Phone: 8136814279  
Facility Status: OPEN



Map ID  
Direction  
Distance  
Elevation

MAP FINDINGS

Site

Database(s)

EDR ID Number  
EPA ID Number

**MARATHON-SUNMART #134 (Continued)**

**U001355679**

Facility Type: A  
Type Description: Retail Station  
DEP CO: C  
Financial Responsibility: INSURANCE  
Insurance Company: LIBERTY SURPLUS INSURANCE CORP  
Effective Date: 12/31/2014  
Expire Date: 12/31/2015  
Owner ID: 922  
Owner Name: AUTOMATED PETROLEUM & ENERGY CO INC (APEC)  
Owner Address: PO BOX 1110  
Owner Address2: Not reported  
Owner City,St,Zip: BRANDON, FL 33509  
Contact: BILL MCKNIGHT  
Resp Party Phone: 8139999999

Region: 3  
Facility ID: 8736872  
Facility Phone: 8136814279  
Facility Status: OPEN  
Facility Type: A  
Type Description: Retail Station  
DEP CO: C  
Financial Responsibility: INSURANCE  
Insurance Company: LIBERTY SURPLUS INSURANCE CORP  
Effective Date: 12/31/2015  
Expire Date: 12/31/2016  
Owner ID: 922  
Owner Name: AUTOMATED PETROLEUM & ENERGY CO INC (APEC)  
Owner Address: PO BOX 1110  
Owner Address2: Not reported  
Owner City,St,Zip: BRANDON, FL 33509  
Contact: BILL MCKNIGHT  
Resp Party Phone: 8139999999

Region: 3  
Facility ID: 8736872  
Facility Phone: 8136814279  
Facility Status: OPEN  
Facility Type: A  
Type Description: Retail Station  
DEP CO: C  
Financial Responsibility: INSURANCE  
Insurance Company: LIBERTY SURPLUS INSURANCE CORP  
Effective Date: Not reported  
Expire Date: Not reported  
Owner ID: 922  
Owner Name: AUTOMATED PETROLEUM & ENERGY CO INC (APEC)  
Owner Address: PO BOX 1110  
Owner Address2: Not reported  
Owner City,St,Zip: BRANDON, FL 33509  
Contact: BILL MCKNIGHT  
Resp Party Phone: 8139999999

Region: 3  
Facility ID: 8736872  
Facility Phone: 8136814279  
Facility Status: OPEN

Map ID  
Direction  
Distance  
Elevation

MAP FINDINGS

Site

Database(s)

EDR ID Number  
EPA ID Number

**MARATHON-SUNMART #134 (Continued)**

**U001355679**

Facility Type: A  
Type Description: Retail Station  
DEP CO: C  
Financial Responsibility: INSURANCE  
Insurance Company: SCOTTSDALE  
Effective Date: 12/31/2017  
Expire Date: 12/31/2018  
Owner ID: 922  
Owner Name: AUTOMATED PETROLEUM & ENERGY CO INC (APEC)  
Owner Address: PO BOX 1110  
Owner Address2: Not reported  
Owner City,St,Zip: BRANDON, FL 33509  
Contact: BILL MCKNIGHT  
Resp Party Phone: 8139999999

Region: 3  
Facility ID: 8736872  
Facility Phone: 8136814279  
Facility Status: OPEN  
Facility Type: A  
Type Description: Retail Station  
DEP CO: C  
Financial Responsibility: INSURANCE  
Insurance Company: ZURICH-AMERICAN  
Effective Date: 12/31/2008  
Expire Date: 12/31/2009  
Owner ID: 922  
Owner Name: AUTOMATED PETROLEUM & ENERGY CO INC (APEC)  
Owner Address: PO BOX 1110  
Owner Address2: Not reported  
Owner City,St,Zip: BRANDON, FL 33509  
Contact: BILL MCKNIGHT  
Resp Party Phone: 8139999999

521  
WNW  
1/4-1/2  
0.490 mi.  
2589 ft.

**FLORIDAN HOTEL**  
**905 N FLORIDA AVE**  
**TAMPA, FL 33602**

**FL LUST** **U004179353**  
**FL UST** **N/A**  
**FL CLEANUP SITES**  
**FL DWM CONTAM**

**Actual:**  
**12 ft.**  
**Focus Map:**  
**2**

**LUST:**  
Region: STATE  
Facility Id: 9600323  
Facility Status: CLOSED  
Facility Type: A - Retail Station  
Facility Phone: (813)968-2737  
Facility Cleanup Rank: 8533  
District: Southwest District  
Lat/Long (dms): 27 57 7.54 / 82 27 29.29  
Section: Not reported  
Township: Not reported  
Range: Not reported  
Feature: Not reported  
Method: UNVR  
Datum: Not reported  
Score: 10  
Score Effective Date: 2011-01-25 00:00:00  
Score When Ranked: 10

Map ID  
Direction  
Distance  
Elevation

MAP FINDINGS

Site

Database(s)

EDR ID Number  
EPA ID Number

**FLORIDAN HOTEL (Continued)**

**U004179353**

Operator: A OGAWA  
Name Update: Not reported  
Address Update: 2011-02-17 00:00:00

Discharge Cleanup Summary:  
Discharge Date: 10/20/1995  
PCT Discharge Combined: Not reported  
Cleanup Required: R - CLEANUP REQUIRED  
Discharge Cleanup Status: RAP - RAP ONGOING  
Disch Cleanup Status Date: 11/9/2018  
Cleanup Work Status: ACTIVE  
Information Source: D - DISCHARGE NOTIFICATION  
Other Source Description: Not reported  
Eligibility Indicator: E - ELIGIBLE  
Site Manager: DUCHAM\_B  
Site Mgr End Date: Not reported  
Tank Office: PCTM5 - PETROLEUM CLEANUP TEAM 5

Petroleum Cleanup Program Eligibility:  
Facility ID: 9600323  
Discharge Date: 10/20/1995  
Pct Discharge Combined With: Not reported  
Cleanup Required: R - CLEANUP REQUIRED  
Discharge Cleanup Status: RAP - RAP ONGOING  
Disch Cleanup Status Date: 11/9/2018  
Cleanup Work Status: ACTIVE  
Information Source: D - DISCHARGE NOTIFICATION  
Other Source Description: Not reported  
Application Received Date: 2/26/1996  
Cleanup Program: A - ABANDONED TANK RESTORATION PROGRAM  
Eligibility Status: 2/29/1996  
Elig Status Date: 2/29/1996  
Letter Of Intent Date: Not reported  
Redetermined: No  
Inspection Date: 12/13/1995  
Site Manager: DUCHAM\_B  
Site Mgr End Date: Not reported  
Tank Office: PCTM5 - PETROLEUM CLEANUP TEAM 5  
Deductible Amount: 500  
Deductible Paid To Date: 500  
Co-Pay Amount: 0  
Co-Pay Paid To Date: 0  
Cap Amount: Not reported

Contaminated Media:  
Discharge Date: 10/20/1995  
Pct Discharge Combined With: Not reported  
Cleanup Required: R - CLEANUP REQUIRED  
Discharge Cleanup Status: RAP - RAP ONGOING  
Disch Cleanup Status Date: 11/9/2018  
Cleanup Work Status: ACTIVE  
Information Source: D - DISCHARGE NOTIFICATION  
Other Source Description: Not reported  
Elig Indicator: E - ELIGIBLE  
Site Manager: DUCHAM\_B  
Site Mgr End Date: Not reported  
Tank Office: PCTM5 - PETROLEUM CLEANUP TEAM 5  
Contaminated Drinking Wells: 0  
Contaminated Monitoring Well: Yes

Map ID  
Direction  
Distance  
Elevation

MAP FINDINGS

Site

Database(s)

EDR ID Number  
EPA ID Number

**FLORIDAN HOTEL (Continued)**

**U004179353**

Contaminated Soil: Yes  
Contaminated Surface Water: No  
Contaminated Ground Water: Yes  
Pollutant: A - Leaded Gas  
Pollutant Other Description: Not reported  
Gallons Discharged: Not reported  
Discharge Date: 10/20/1995  
Pct Discharge Combined With: Not reported  
Cleanup Required: R - CLEANUP REQUIRED  
Discharge Cleanup Status: RAP - RAP ONGOING  
Disch Cleanup Status Date: 11/9/2018  
Cleanup Work Status: ACTIVE  
Information Source: D - DISCHARGE NOTIFICATION  
Other Source Description: Not reported  
Elig Indicator: E - ELIGIBLE  
Site Manager: DUCHAM\_B  
Site Mgr End Date: Not reported  
Tank Office: PCTM5 - PETROLEUM CLEANUP TEAM  
Contaminated Drinking Wells: 0  
Contaminated Monitoring Well: Yes  
Contaminated Soil: Yes  
Contaminated Surface Water: No  
Contaminated Ground Water: Yes  
Pollutant: B - Unleaded Gas  
Pollutant Other Description: Not reported  
Gallons Discharged: Not reported  
Discharge Date: 10/20/1995  
Pct Discharge Combined With: Not reported  
Cleanup Required: R - CLEANUP REQUIRED  
Discharge Cleanup Status: RAP - RAP ONGOING  
Disch Cleanup Status Date: 11/9/2018  
Cleanup Work Status: ACTIVE  
Information Source: D - DISCHARGE NOTIFICATION  
Other Source Description: Not reported  
Elig Indicator: E - ELIGIBLE  
Site Manager: DUCHAM\_B  
Site Mgr End Date: Not reported  
Tank Office: PCTM5 - PETROLEUM CLEANUP TEAM  
Contaminated Drinking Wells: 0  
Contaminated Monitoring Well: Yes  
Contaminated Soil: Yes  
Contaminated Surface Water: No  
Contaminated Ground Water: Yes  
Pollutant: K - Kerosene  
Pollutant Other Description: Not reported  
Gallons Discharged: Not reported

**Task Information:**

District: SWD  
Facility ID: 9600323  
Facility Status: CLOSED  
Facility Type: A - Retail Station -  
County: HILLSBOROUGH  
County ID: 29  
Cleanup Eligibility Status: E  
Source Effective Date: Not reported  
Discharge Date: 10-20-1995  
Cleanup Required: R - CLEANUP REQUIRED

Map ID  
Direction  
Distance  
Elevation

MAP FINDINGS

Site

Database(s)

EDR ID Number  
EPA ID Number

**FLORIDAN HOTEL (Continued)**

**U004179353**

Discharge Cleanup Status: RAP - RAP ONGOING  
Disch Cleanup Status Date: Not reported  
SRC Action Type: -  
SRC Submit Date: Not reported  
SRC Review Date: Not reported  
SRC Completion Status: -  
SRC Issue Date: Not reported  
SRC Comment: Not reported  
Cleanup Work Status: INACTIVE  
Site Mgr: CORREIA\_M  
Site Mgr End Date: Not reported  
Tank Office: PCTM5 - Team 5  
SR Task ID: Not reported  
SR Cleanup Responsible: -  
SR Funding Eligibility Type: -  
SR Actual Cost: Not reported  
SR Completion Date: Not reported  
SR Payment Date: Not reported  
SR Oral Date: Not reported  
SR Written Date: Not reported  
SR Soil Removal: Not reported  
SR Free Product Removal: Not reported  
SR Soil Tonnage Removed: Not reported  
SR Soil Treatment: Not reported  
SR Other Treatment: Not reported  
SR Alternate Proc Received Date: Not reported  
SR Alternate Procedure Status: Not reported  
SR Alternate Procedure Status Date: Not reported  
SR Alternate Procedure Comments: Not reported  
SA Task ID: 45579  
SA Cleanup Responsible: -  
SA Funding Eligibility Type: -  
SA Actual Cost: Not reported  
SA Completion Date: 03-27-1996  
SA Payment Date: Not reported  
RAP Task ID: 45580  
RAP Cleanup Responsible ID: ST - STATE  
RAP Funding Eligibility Type: -  
RAP Actual Cost: Not reported  
RAP Completion Date: Not reported  
RAP Payment Date: Not reported  
RAP Last Order Approved: Not reported  
RA Task ID: 45581  
RA Cleanup Responsible: ST - STATE  
RA Funding Eligibility Type: -  
RA Years to Complete: Not reported  
RA Actual Cost: Not reported

[Click here for Florida Oculus:](#)

**UST:**

Facility Id: 9600323  
Facility Status: CLOSED  
Type Description: Retail Station  
Facility Phone: 8139682737  
Region: STATE  
Positioning Method: UNVR

Map ID  
Direction  
Distance  
Elevation

MAP FINDINGS

Site

Database(s)

EDR ID Number  
EPA ID Number

**FLORIDAN HOTEL (Continued)**

**U004179353**

Lat/Long (dms): 27 57 8 / 82 27 20

Owner Records Not Found for this facility id:

Tank Info:

Name: FLORIDAN HOTEL  
Address: 905 N FLORIDA AVE  
Tank Id: 1  
Status: Removed  
Status Date: 10/1/1995  
Install Date: Not reported  
Substance: Leaded gas  
Content Description: Leaded Gas  
Gallons: 1000  
Vessel Indicator: TANK  
Tank Location: UNDERGROUND  
DEP Contractor: P

Name: FLORIDAN HOTEL  
Address: 905 N FLORIDA AVE  
Tank Id: 2  
Status: Removed  
Status Date: 10/1/1995  
Install Date: Not reported  
Substance: Leaded gas  
Content Description: Leaded Gas  
Gallons: 1000  
Vessel Indicator: TANK  
Tank Location: UNDERGROUND  
DEP Contractor: P

Name: FLORIDAN HOTEL  
Address: 905 N FLORIDA AVE  
Tank Id: 3  
Status: Removed  
Status Date: 10/1/1995  
Install Date: Not reported  
Substance: Unleaded gas  
Content Description: Unleaded Gas  
Gallons: 1000  
Vessel Indicator: TANK  
Tank Location: UNDERGROUND  
DEP Contractor: P

Name: FLORIDAN HOTEL  
Address: 905 N FLORIDA AVE  
Tank Id: 4  
Status: Removed  
Status Date: 10/1/1995  
Install Date: Not reported  
Substance: Unleaded gas  
Content Description: Unleaded Gas  
Gallons: 1000  
Vessel Indicator: TANK  
Tank Location: UNDERGROUND  
DEP Contractor: P

Map ID  
Direction  
Distance  
Elevation

MAP FINDINGS

Site

Database(s)

EDR ID Number  
EPA ID Number

**FLORIDAN HOTEL (Continued)**

**U004179353**

[Click here for Florida Oculus:](#)

**CLEANUP SITES:**

DEP Cleanup Site Key: 58714577  
Source Database Name: Storage Tank Contamination Monitoring  
Source Database Id: 9600323  
CPAC Program Area Id: TK  
CLLC Cleanup Category Key: PETRO  
RSC2 Remediation Status Key: ACTIVE  
Data Load Date: 05/28/2019  
OC3 Office Id: SWD  
Physical Address Line 2: Not reported  
OIC Object Of Interest Id: FACIL  
PC2 Proximity Id: CENTR  
Calc Coordinates Accuracy Level Id: 4  
CMC2 Coordinate Method Id: Digital Aerial Photography With Ground Control  
DC4 Datum Id: High Accuracy Reference Network  
VSC1 Verification Status: REVIEWED  
Collect Username: DAVIS\_B  
Collect Date: 07/21/2005  
Collect Affiliation: DEPARTMENT OF ENVIRONMENTAL PR  
Map Source: 1999 doqs  
Map Source Scale: 4053  
Interpolation Scale: Not reported  
Verifier Username: DAVIS\_B  
Verifier Affiliation: DEPARTMENT OF ENVIRONMENTAL PR  
Verification Date: 07/21/2005  
Verified Coordinate Method Id: Digital Aerial Photography With Ground Control  
Source Database Name Code: STCM  
CMC2 Coordinate Method ID Code: DPHO  
DC4 Datum ID Code: HARN  
Verified Coordinate Method ID Code: DPHO  
Comments: Not reported  
Latitude/Longitude (deg/min/sec): 27 57 7.54 / 82 27 29.29

**DWM CONTAM:**

Program Site Id: 9600323  
Lat DD: 27  
Lat MM: 57  
Lat SS: 7.54  
Long DD: 82  
Long MM: 27  
Long SS: 29.29  
Office/ District: SWD  
Program Area: Storage Tanks  
Offsite Contamination: Not reported  
Project Manager: Not reported  
Priority Score: 10  
Datum: Not reported  
Method: UNVR  
Facility Status: CLOSED  
Feature: Not reported  
Section: Not reported  
Township: Not reported  
Range: Not reported

Map ID  
Direction  
Distance  
Elevation

MAP FINDINGS

Site

Database(s)

EDR ID Number  
EPA ID Number

**FLORIDAN HOTEL (Continued)**

**U004179353**

Staff Assigned: Not reported  
Priority (Y/N): Not reported

**522** **HI GRADE FOOD SPECIALTIES OF FL**  
**NNW** **1705 GRAY ST**  
**1/4-1/2** **TAMPA, FL 33606**  
**0.494 mi.**  
**2608 ft.**

**FL LUST** **U001963223**  
**FL UST** **N/A**

**Actual:** LUST:  
**19 ft.** Region: STATE  
**Focus Map:** Facility Id: 9401696  
**2** Facility Status: CLOSED  
Facility Type: C - Fuel user/Non-retail  
Facility Phone: (813)621-1222  
Facility Cleanup Rank: Not reported  
District: Southwest District  
Lat/Long (dms): 27 56 55.6 / 82 28 38.71  
Section: 23  
Township: 29S  
Range: 18E  
Feature: Not reported  
Method: UNVR  
Datum: Not reported  
Score: Not reported  
Score Effective Date: Not reported  
Score When Ranked: Not reported  
Operator: Not reported  
Name Update: Not reported  
Address Update: Not reported

**Petroleum Cleanup PCT Facility Score:**

Facility Cleanup Status: CMPL - COMPLETED  
Contact: ROBERT CUTTING  
Contact Company: DISTRIBUTION PLUS INC  
Contact Address: 9860 CURRIE DAVIS DR  
Contact City/State/Zip: TAMPA, FL 33619  
Phone: (813)621-1222  
Bad Address Ind: Y  
State: FL  
Zip: 33606  
Score: Not reported  
Score Effective Date: Not reported  
Related Party ID: 37717  
Primary RP Role: ACCOUNT OWNER  
RP Begin Date: 1994-09-02  
RP Zip: Not reported  
RP Extension: Not reported

**Discharge Cleanup Summary:**

Discharge Date: 4/8/1993  
PCT Discharge Combined: Not reported  
Cleanup Required: R - CLEANUP REQUIRED  
Discharge Cleanup Status: SRCR - SRCR COMPLETE  
Disch Cleanup Status Date: 1/20/1998  
Cleanup Work Status: COMPLETED  
Information Source: C - CLOSURE REPORT  
Other Source Description: Not reported



Map ID  
Direction  
Distance  
Elevation

MAP FINDINGS

Site

Database(s)

EDR ID Number  
EPA ID Number

**HI GRADE FOOD SPECIALTIES OF FL (Continued)**

**U001963223**

Eligibility Indicator: I - INELIGIBLE  
Site Manager: MCKELVEY\_M  
Site Mgr End Date: 11/7/2000  
Tank Office: PCLP29 - HILLSBOROUGH ENVIRONMENTAL PROTECTION COMMISSION

Contaminated Media:  
Discharge Date: 4/8/1993  
Pct Discharge Combined With: Not reported  
Cleanup Required: R - CLEANUP REQUIRED  
Discharge Cleanup Status: SRCR - SRCR COMPLETE  
Disch Cleanup Status Date: 1/20/1998  
Cleanup Work Status: COMPLETED  
Information Source: C - CLOSURE REPORT  
Other Source Description: Not reported  
Elig Indicator: I - INELIGIBLE  
Site Manager: MCKELVEY\_M  
Site Mgr End Date: 11/7/2000  
Tank Office: PCLP29 - HILLSBOROUGH ENVIRONM  
Contaminated Drinking Wells: 0  
Contaminated Monitoring Well: Yes  
Contaminated Soil: Yes  
Contaminated Surface Water: No  
Contaminated Ground Water: No  
Pollutant: B - Unleaded Gas  
Pollutant Other Description: Not reported  
Gallons Discharged: Not reported

Task Information:  
District: SWD  
Facility ID: 9401696  
Facility Status: CLOSED  
Facility Type: C - Fuel user/Non-retail -  
County: HILLSBOROUGH  
County ID: 29  
Cleanup Eligibility Status: I  
Source Effective Date: 01-20-1998  
Discharge Date: 04-08-1993  
Cleanup Required: R - CLEANUP REQUIRED  
Discharge Cleanup Status: SRCR - SRCR COMPLETE  
Disch Cleanup Status Date: 01-20-1998  
SRC Action Type: SRCR - SITE REHABILITATION COMPLETION REPORT  
SRC Submit Date: 11-14-1997  
SRC Review Date: 01-20-1998  
SRC Completion Status: A - APPROVED  
SRC Issue Date: 01-20-1998  
SRC Comment: Not reported  
Cleanup Work Status: COMPLETED  
Site Mgr: MCKELVEY\_M  
Site Mgr End Date: 11-07-2000  
Tank Office: PCLP29 - Hillsborough County  
SR Task ID: Not reported  
SR Cleanup Responsible: -  
SR Funding Eligibility Type: -  
SR Actual Cost: Not reported  
SR Completion Date: Not reported  
SR Payment Date: Not reported  
SR Oral Date: Not reported  
SR Written Date: Not reported

Map ID  
Direction  
Distance  
Elevation

MAP FINDINGS

Site

Database(s)

EDR ID Number  
EPA ID Number

**HI GRADE FOOD SPECIALTIES OF FL (Continued)**

**U001963223**

SR Soil Removal: Not reported  
SR Free Product Removal: Not reported  
SR Soil Tonnage Removed: Not reported  
SR Soil Treatment: Not reported  
SR Other Treatment: Not reported  
SR Alternate Proc Received Date: Not reported  
SR Alternate Procedure Status: Not reported  
SR Alternate Procedure Status Date: Not reported  
SR Alternate Procedure Comments: Not reported  
SA Task ID: 45698  
SA Cleanup Responsible: -  
SA Funding Eligibility Type: -  
SA Actual Cost: Not reported  
SA Completion Date: 02-16-1994  
SA Payment Date: Not reported  
RAP Task ID: 45699  
RAP Cleanup Responsible ID: RP - RESPONSIBLE PARTY  
RAP Funding Eligibility Type: -  
RAP Actual Cost: Not reported  
RAP Completion Date: 06-23-1997  
RAP Payment Date: Not reported  
RAP Last Order Approved: 1997-06-23 00:00:00  
RA Task ID: 45700  
RA Cleanup Responsible: RP - RESPONSIBLE PARTY  
RA Funding Eligibility Type: -  
RA Years to Complete: 0  
RA Actual Cost: Not reported

[Click here for Florida Oculus:](#)

**UST:**

Facility Id: 9401696  
Facility Status: CLOSED  
Type Description: Fuel user/Non-retail  
Facility Phone: 8136211222  
Region: STATE  
Positioning Method: UNVR  
Lat/Long (dms): 27 56 24 / 82 28 42

**Owner:**

Owner Id: 37717  
Owner Name: DISTRIBUTION PLUS INC  
Owner Address: 9860 CURRIE DAVIS DR  
Owner Address 2: Not reported  
Owner City,St,Zip: TAMPA, FL 33619  
Owner Contact: ROBERT CUTTING  
Owner Phone: 8136211222

**Tank Info:**

Name: HI GRADE FOOD SPECIALTIES OF FL  
Address: 1705 GRAY ST  
Tank Id: 1  
Status: Removed  
Status Date: 4/1/1993  
Install Date: Not reported  
Substance: Unleaded gas  
Content Description: Unleaded Gas

Map ID  
Direction  
Distance  
Elevation

MAP FINDINGS

Site

Database(s)

EDR ID Number  
EPA ID Number

**HI GRADE FOOD SPECIALTIES OF FL (Continued)**

**U001963223**

Gallons: 2000  
Vessel Indicator: TANK  
Tank Location: UNDERGROUND  
DEP Contractor: P  
  
Name: HI GRADE FOOD SPECIALTIES OF FL  
Address: 1705 GRAY ST  
Tank Id: 2  
Status: Removed  
Status Date: 4/1/1993  
Install Date: Not reported  
Substance: Vehicular diesel  
Content Description: Vehicular Diesel  
Gallons: 2000  
Vessel Indicator: TANK  
Tank Location: UNDERGROUND  
DEP Contractor: P

[Click here for Florida Oculus:](#)

523  
NW  
1/4-1/2  
0.499 mi.  
2637 ft.

**CIRCLE K #2709792**  
**2220 W KENNEDY BLVD**  
**TAMPA, FL 33606**

**FL LUST**  
**FL UST**  
**FL CLEANUP SITES**  
**FL DWM CONTAM**  
**FL Financial Assurance**  
**FL RESP PARTY**

**U001354311**  
**N/A**

**Actual:**  
19 ft.

**Focus Map:**  
5

**LUST:**

Region: STATE  
Facility Id: 8625070  
Facility Status: OPEN  
Facility Type: A - Retail Station  
Facility Phone: (919)774-6700  
Facility Cleanup Rank: 7728  
District: Southwest District  
Lat/Long (dms): 27 56 40.3725 / 82 28 58.0232  
Section: 23  
Township: 29S  
Range: 18E  
Feature: Not reported  
Method: AGPS  
Datum: 0  
Score: 11  
Score Effective Date: 2010-04-27 00:00:00  
Score When Ranked: 12  
Operator: GRAHAM BIGGS  
Name Update: 2006-12-05 00:00:00  
Address Update: 2008-04-07 00:00:00

**Petroleum Cleanup PCT Facility Score:**

Facility Cleanup Status: ONGO - ONGOING  
Contact: GRAHAM BIGGS  
Contact Company: CIRCLE K STORES INC  
Contact Address: 1100 SITUS CT #100  
Contact City/State/Zip: RALEIGH, NC 27606  
Phone: (919)774-6700  
Bad Address Ind: N

Map ID  
Direction  
Distance  
Elevation

MAP FINDINGS

Site

Database(s)

EDR ID Number  
EPA ID Number

**CIRCLE K #2709792 (Continued)**

**U001354311**

State: FL  
Zip: 33606, 1537  
Score: 11  
Score Effective Date: 2010-04-27 00:00:00  
Related Party ID: 4045  
Primary RP Role: ACCOUNT OWNER  
RP Begin Date: 2006-12-05  
RP Zip: 4295  
RP Extension: 6326

**Discharge Cleanup Summary:**

Discharge Date: 3/27/1991  
PCT Discharge Combined: Not reported  
Cleanup Required: R - CLEANUP REQUIRED  
Discharge Cleanup Status: RAP - RAP ONGOING  
Disch Cleanup Status Date: 1/3/1994  
Cleanup Work Status: INACTIVE  
Information Source: I - PLIRP (INSURANCE)  
Other Source Description: Not reported  
Eligibility Indicator: E - ELIGIBLE  
Site Manager: MENDEZ\_S  
Site Mgr End Date: 3/15/2016  
Tank Office: PCTM5 - PETROLEUM CLEANUP TEAM 5  
Discharge Date: 3/31/1991  
PCT Discharge Combined: Not reported  
Cleanup Required: R - CLEANUP REQUIRED  
Discharge Cleanup Status: PNTD - PARTIAL ELIGIBILITY - NO TASK LEVEL DATA  
Disch Cleanup Status Date: 10/4/1996  
Cleanup Work Status: INACTIVE  
Information Source: D - DISCHARGE NOTIFICATION  
Other Source Description: Not reported  
Eligibility Indicator: E - ELIGIBLE  
Site Manager: MENDEZ\_S  
Site Mgr End Date: 3/15/2016  
Tank Office: PCTM5 - PETROLEUM CLEANUP TEAM 5  
Discharge Date: 5/10/2002  
PCT Discharge Combined: Not reported  
Cleanup Required: R - CLEANUP REQUIRED  
Discharge Cleanup Status: SA - SA ONGOING  
Disch Cleanup Status Date: 1/3/2003  
Cleanup Work Status: INACTIVE  
Information Source: D - DISCHARGE NOTIFICATION  
Other Source Description: SPILL BUCKET CLAMP LOOSE  
Eligibility Indicator: E - ELIGIBLE  
Site Manager: MENDEZ\_S  
Site Mgr End Date: 3/15/2016  
Tank Office: PCTM5 - PETROLEUM CLEANUP TEAM 5

**Petroleum Cleanup Program Eligibility:**

Facility ID: 8625070  
Discharge Date: 3/27/1991  
Pct Discharge Combined With: Not reported  
Cleanup Required: R - CLEANUP REQUIRED  
Discharge Cleanup Status: RAP - RAP ONGOING  
Disch Cleanup Status Date: 1/3/1994  
Cleanup Work Status: INACTIVE  
Information Source: I - PLIRP (INSURANCE)

Map ID  
Direction  
Distance  
Elevation

MAP FINDINGS

Site

Database(s)

EDR ID Number  
EPA ID Number

**CIRCLE K #2709792 (Continued)**

**U001354311**

Other Source Description: Not reported  
Application Received Date: 3/28/1991  
Cleanup Program: P - PETROLEUM LIABILITY AND RESTORATION INSURANCE PROGRAM  
Eligibility Status: 10/4/1996  
Elig Status Date: 10/4/1996  
Letter Of Intent Date: 9/5/1996  
Redetermined: No  
Inspection Date: 3/28/1991  
Site Manager: MENDEZ\_S  
Site Mgr End Date: 3/15/2016  
Tank Office: PCTM5 - PETROLEUM CLEANUP TEAM 5  
Deductible Amount: 500  
Deductible Paid To Date: 500  
Co-Pay Amount: 0  
Co-Pay Paid To Date: 0  
Cap Amount: 1200000  
Facility ID: 8625070  
Discharge Date: 3/31/1991  
Pct Discharge Combined With: Not reported  
Cleanup Required: R - CLEANUP REQUIRED  
Discharge Cleanup Status: PNTD - PARTIAL ELIGIBILITY - NO TASK LEVEL DATA  
Disch Cleanup Status Date: 10/4/1996  
Cleanup Work Status: INACTIVE  
Information Source: D - DISCHARGE NOTIFICATION  
Other Source Description: Not reported  
Application Received Date: 3/31/1991  
Cleanup Program: A - ABANDONED TANK RESTORATION PROGRAM  
Eligibility Status: 10/4/1996  
Elig Status Date: 10/4/1996  
Letter Of Intent Date: 9/5/1996  
Redetermined: No  
Inspection Date: 3/28/1991  
Site Manager: MENDEZ\_S  
Site Mgr End Date: 3/15/2016  
Tank Office: PCTM5 - PETROLEUM CLEANUP TEAM 5  
Deductible Amount: 500  
Deductible Paid To Date: 0  
Co-Pay Amount: 0  
Co-Pay Paid To Date: 0  
Cap Amount: Not reported

**Contaminated Media:**

Discharge Date: 3/27/1991  
Pct Discharge Combined With: Not reported  
Cleanup Required: R - CLEANUP REQUIRED  
Discharge Cleanup Status: RAP - RAP ONGOING  
Disch Cleanup Status Date: 1/3/1994  
Cleanup Work Status: INACTIVE  
Information Source: I - PLIRP (INSURANCE)  
Other Source Description: Not reported  
Elig Indicator: E - ELIGIBLE  
Site Manager: MENDEZ\_S  
Site Mgr End Date: 3/15/2016  
Tank Office: PCTM5 - PETROLEUM CLEANUP TEAM  
Contaminated Drinking Wells: 0  
Contaminated Monitoring Well: Yes  
Contaminated Soil: Yes  
Contaminated Surface Water: No

Map ID  
Direction  
Distance  
Elevation

MAP FINDINGS

Site

Database(s)

EDR ID Number  
EPA ID Number

**CIRCLE K #2709792 (Continued)**

**U001354311**

Contaminated Ground Water: Yes  
Pollutant: P - Generic Gasoline  
Pollutant Other Description: Not reported  
Gallons Discharged: Not reported  
Discharge Date: 3/31/1991  
Pct Discharge Combined With: Not reported  
Cleanup Required: R - CLEANUP REQUIRED  
Discharge Cleanup Status: PNTD - PARTIAL ELIGIBILITY - NO TASK LEVEL DATA  
Disch Cleanup Status Date: 10/4/1996  
Cleanup Work Status: INACTIVE  
Information Source: D - DISCHARGE NOTIFICATION  
Other Source Description: Not reported  
Elig Indicator: E - ELIGIBLE  
Site Manager: MENDEZ\_S  
Site Mgr End Date: 3/15/2016  
Tank Office: PCTM5 - PETROLEUM CLEANUP TEAM  
Contaminated Drinking Wells: Not reported  
Contaminated Monitoring Well: Not reported  
Contaminated Soil: Not reported  
Contaminated Surface Water: Not reported  
Contaminated Ground Water: Not reported  
Pollutant: K - Kerosene  
Pollutant Other Description: Not reported  
Gallons Discharged: 100  
Discharge Date: 5/10/2002  
Pct Discharge Combined With: Not reported  
Cleanup Required: R - CLEANUP REQUIRED  
Discharge Cleanup Status: SA - SA ONGOING  
Disch Cleanup Status Date: 1/3/2003  
Cleanup Work Status: INACTIVE  
Information Source: D - DISCHARGE NOTIFICATION  
Other Source Description: SPILL BUCKET CLAMP LOOSE  
Elig Indicator: E - ELIGIBLE  
Site Manager: MENDEZ\_S  
Site Mgr End Date: 3/15/2016  
Tank Office: PCTM5 - PETROLEUM CLEANUP TEAM  
Contaminated Drinking Wells: Not reported  
Contaminated Monitoring Well: Yes  
Contaminated Soil: Yes  
Contaminated Surface Water: No  
Contaminated Ground Water: Yes  
Pollutant: B - Unleaded Gas  
Pollutant Other Description: FP IN MW  
Gallons Discharged: 25

Task Information:  
District: SWD  
Facility ID: 8625070  
Facility Status: OPEN  
Facility Type: A - Retail Station -  
County: HILLSBOROUGH  
County ID: 29  
Cleanup Eligibility Status: E  
Source Effective Date: Not reported  
Discharge Date: 03-27-1991  
Cleanup Required: R - CLEANUP REQUIRED  
Discharge Cleanup Status: RAP - RAP ONGOING  
Disch Cleanup Status Date: 01-03-1994

Map ID  
Direction  
Distance  
Elevation

MAP FINDINGS

Site

Database(s)

EDR ID Number  
EPA ID Number

**CIRCLE K #2709792 (Continued)**

**U001354311**

SRC Action Type: -  
SRC Submit Date: Not reported  
SRC Review Date: Not reported  
SRC Completion Status: -  
SRC Issue Date: Not reported  
SRC Comment: Not reported  
Cleanup Work Status: INACTIVE  
Site Mgr: MENDEZ\_S  
Site Mgr End Date: 03-15-2016  
Tank Office: PCTM5 - Team 5  
SR Task ID: 47193  
SR Cleanup Responsible: RP - RESPONSIBLE PARTY  
SR Funding Eligibility Type: -  
SR Actual Cost: Not reported  
SR Completion Date: Not reported  
SR Payment Date: Not reported  
SR Oral Date: Not reported  
SR Written Date: 08-01-1991  
SR Soil Removal: Y  
SR Free Product Removal: Y  
SR Soil Tonnage Removed: Not reported  
SR Soil Treatment: Y  
SR Other Treatment: Not reported  
SR Alternate Proc Received Date: Not reported  
SR Alternate Procedure Status: Not reported  
SR Alternate Procedure Status Date: Not reported  
SR Alternate Procedure Comments: Not reported  
SA Task ID: 47194  
SA Cleanup Responsible: RP - RESPONSIBLE PARTY  
SA Funding Eligibility Type: -  
SA Actual Cost: Not reported  
SA Completion Date: 08-05-1992  
SA Payment Date: Not reported  
RAP Task ID: 47195  
RAP Cleanup Responsible ID: RP - RESPONSIBLE PARTY  
RAP Funding Eligibility Type: -  
RAP Actual Cost: Not reported  
RAP Completion Date: 06-03-1994  
RAP Payment Date: Not reported  
RAP Last Order Approved: 1994-06-03 00:00:00  
RA Task ID: 47196  
RA Cleanup Responsible: RP - RESPONSIBLE PARTY  
RA Funding Eligibility Type: -  
RA Years to Complete: Not reported  
RA Actual Cost: Not reported  
District: SWD  
Facility ID: 8625070  
Facility Status: OPEN  
Facility Type: A - Retail Station -  
County: HILLSBOROUGH  
County ID: 29  
Cleanup Eligibility Status: E  
Source Effective Date: Not reported  
Discharge Date: 03-31-1991  
Cleanup Required: R - CLEANUP REQUIRED  
Discharge Cleanup Status: PNTD - PARTIAL ELIGIBILITY - NO TASK LEVEL DATA  
Disch Cleanup Status Date: 10-04-1996

Map ID  
Direction  
Distance  
Elevation

MAP FINDINGS

Site

Database(s)

EDR ID Number  
EPA ID Number

**CIRCLE K #2709792 (Continued)**

**U001354311**

SRC Action Type: -  
SRC Submit Date: Not reported  
SRC Review Date: Not reported  
SRC Completion Status: -  
SRC Issue Date: Not reported  
SRC Comment: Not reported  
Cleanup Work Status: INACTIVE  
Site Mgr: MENDEZ\_S  
Site Mgr End Date: 03-15-2016  
Tank Office: PCTM5 - Team 5  
SR Task ID: 47192  
SR Cleanup Responsible: RP - RESPONSIBLE PARTY  
SR Funding Eligibility Type: -  
SR Actual Cost: Not reported  
SR Completion Date: Not reported  
SR Payment Date: Not reported  
SR Oral Date: Not reported  
SR Written Date: 01-28-1993  
SR Soil Removal: Y  
SR Free Product Removal: Not reported  
SR Soil Tonnage Removed: Not reported  
SR Soil Treatment: Not reported  
SR Other Treatment: Not reported  
SR Alternate Proc Received Date: Not reported  
SR Alternate Procedure Status: Not reported  
SR Alternate Procedure Status Date: Not reported  
SR Alternate Procedure Comments: Not reported  
SA Task ID: Not reported  
SA Cleanup Responsible: RP - RESPONSIBLE PARTY  
SA Funding Eligibility Type: -  
SA Actual Cost: Not reported  
SA Completion Date: Not reported  
SA Payment Date: Not reported  
RAP Task ID: Not reported  
RAP Cleanup Responsible ID: -  
RAP Funding Eligibility Type: -  
RAP Actual Cost: Not reported  
RAP Completion Date: Not reported  
RAP Payment Date: Not reported  
RAP Last Order Approved: Not reported  
RA Task ID: Not reported  
RA Cleanup Responsible: -  
RA Funding Eligibility Type: -  
RA Years to Complete: Not reported  
RA Actual Cost: Not reported  
District: SWD  
Facility ID: 8625070  
Facility Status: OPEN  
Facility Type: A - Retail Station -  
County: HILLSBOROUGH  
County ID: 29  
Cleanup Eligibility Status: E  
Source Effective Date: Not reported  
Discharge Date: 05-10-2002  
Cleanup Required: R - CLEANUP REQUIRED  
Discharge Cleanup Status: SA - SA ONGOING  
Disch Cleanup Status Date: 01-03-2003



Map ID  
Direction  
Distance  
Elevation

MAP FINDINGS

Site

Database(s)

EDR ID Number  
EPA ID Number

**CIRCLE K #2709792 (Continued)**

**U001354311**

SRC Action Type: -  
SRC Submit Date: Not reported  
SRC Review Date: Not reported  
SRC Completion Status: -  
SRC Issue Date: Not reported  
SRC Comment: Not reported  
Cleanup Work Status: INACTIVE  
Site Mgr: MENDEZ\_S  
Site Mgr End Date: 03-15-2016  
Tank Office: PCTM5 - Team 5  
SR Task ID: Not reported  
SR Cleanup Responsible: -  
SR Funding Eligibility Type: -  
SR Actual Cost: Not reported  
SR Completion Date: Not reported  
SR Payment Date: Not reported  
SR Oral Date: Not reported  
SR Written Date: Not reported  
SR Soil Removal: Not reported  
SR Free Product Removal: Not reported  
SR Soil Tonnage Removed: Not reported  
SR Soil Treatment: Not reported  
SR Other Treatment: Not reported  
SR Alternate Proc Received Date: Not reported  
SR Alternate Procedure Status: Not reported  
SR Alternate Procedure Status Date: Not reported  
SR Alternate Procedure Comments: Not reported  
SA Task ID: 70630  
SA Cleanup Responsible: -  
SA Funding Eligibility Type: -  
SA Actual Cost: Not reported  
SA Completion Date: Not reported  
SA Payment Date: Not reported  
RAP Task ID: Not reported  
RAP Cleanup Responsible ID: -  
RAP Funding Eligibility Type: -  
RAP Actual Cost: Not reported  
RAP Completion Date: Not reported  
RAP Payment Date: Not reported  
RAP Last Order Approved: Not reported  
RA Task ID: Not reported  
RA Cleanup Responsible: -  
RA Funding Eligibility Type: -  
RA Years to Complete: Not reported  
RA Actual Cost: Not reported

[Click here for Florida Oculus:](#)

UST:

Facility Id: 8625070  
Facility Status: OPEN  
Type Description: Retail Station  
Facility Phone: 9197746700  
Region: STATE  
Positioning Method: AGPS  
Lat/Long (dms): 27 56 37 / 82 28 54

Map ID  
Direction  
Distance  
Elevation

MAP FINDINGS

Site

Database(s)

EDR ID Number  
EPA ID Number

**CIRCLE K #2709792 (Continued)**

**U001354311**

Owner:

Owner Id: 4045  
Owner Name: CIRCLE K STORES INC  
Owner Address: 1100 SITUS CT  
Owner Address 2: ATTN: STORAGE TANK REGIS STE 100  
Owner City,St,Zip: RALEIGH, NC 27606  
Owner Contact: GRAHAM BIGGS  
Owner Phone: 9197746700

Tank Info:

Name: CIRCLE K #2709792  
Address: 2220 W KENNEDY BLVD  
Tank Id: 1R1  
Status: In service  
Status Date: Not reported  
Install Date: 6/1/1985  
Substance: Unleaded gas  
Content Description: Unleaded Gas  
Gallons: 9728  
Vessel Indicator: TANK  
Tank Location: UNDERGROUND  
DEP Contractor: P

Construction:

Tank Id: 1R1  
Construction Category: Primary Construction  
Construction Description: Fiberglass

Tank Id: 1R1  
Construction Category: Overfill/Spill  
Construction Description: Spill containment bucket

Tank Id: 1R1  
Construction Category: Overfill/Spill  
Construction Description: Flow shut-Off

Tank Id: 1R1  
Construction Category: Overfill/Spill  
Construction Description: Tight fill

Tank Id: 1R1  
Construction Category: Secondary Containment  
Construction Description: DEP approved containment

Monitoring:

Tank ID: 1R1  
Monitoring Description: Mechanical line leak detector

Tank ID: 1R1  
Monitoring Description: Visual inspect dispenser liners

Tank ID: 1R1  
Monitoring Description: Monitor dbl wall pipe space

Tank ID: 1R1  
Monitoring Description: Monitor dbl wall tank space

Map ID  
Direction  
Distance  
Elevation

MAP FINDINGS

Site

Database(s)

EDR ID Number  
EPA ID Number

**CIRCLE K #2709792 (Continued)**

**U001354311**

Tank ID: 1R1  
Monitoring Description: Continuous electronic sensing

Tank ID: 1R1  
Monitoring Description: Electronic monitor pipe sumps

Piping:

Tank ID: 1R1  
Piping Category: Primary Construction  
Piping Description: Fiberglass

Tank ID: 1R1  
Piping Category: Secondary Containment  
Piping Description: Double wall

Tank ID: 1R1  
Piping Category: Miscellaneous Attributes  
Piping Description: Pressurized piping system

Tank ID: 1R1  
Piping Category: Miscellaneous Attributes  
Piping Description: Dispenser liners

Name: CIRCLE K #2709792  
Address: 2220 W KENNEDY BLVD  
Tank Id: 2  
Status: Removed  
Status Date: 4/7/2008  
Install Date: 7/1/1967  
Substance: Unleaded gas  
Content Description: Unleaded Gas  
Gallons: 5076  
Vessel Indicator: TANK  
Tank Location: UNDERGROUND  
DEP Contractor: P

Name: CIRCLE K #2709792  
Address: 2220 W KENNEDY BLVD  
Tank Id: 2R1  
Status: In service  
Status Date: Not reported  
Install Date: 6/1/1985  
Substance: Unleaded gas  
Content Description: Unleaded Gas  
Gallons: 9728  
Vessel Indicator: TANK  
Tank Location: UNDERGROUND  
DEP Contractor: P

Construction:

Tank Id: 2R1  
Construction Category: Primary Construction  
Construction Description: Fiberglass

Tank Id: 2R1  
Construction Category: Overfill/Spill

Map ID  
Direction  
Distance  
Elevation

MAP FINDINGS

Site

Database(s)

EDR ID Number  
EPA ID Number

**CIRCLE K #2709792 (Continued)**

**U001354311**

Construction Description: Spill containment bucket

Tank Id: 2R1  
Construction Category: Overfill/Spill  
Construction Description: Flow shut-Off

Tank Id: 2R1  
Construction Category: Overfill/Spill  
Construction Description: Tight fill

Tank Id: 2R1  
Construction Category: Secondary Containment  
Construction Description: DEP approved containment

Monitoring:

Tank ID: 2R1  
Monitoring Description: Mechanical line leak detector

Tank ID: 2R1  
Monitoring Description: Visual inspect dispenser liners

Tank ID: 2R1  
Monitoring Description: Monitor dbl wall pipe space

Tank ID: 2R1  
Monitoring Description: Monitor dbl wall tank space

Tank ID: 2R1  
Monitoring Description: Continuous electronic sensing

Tank ID: 2R1  
Monitoring Description: Electronic monitor pipe sumps

Piping:

Tank ID: 2R1  
Piping Category: Primary Construction  
Piping Description: Fiberglass

Tank ID: 2R1  
Piping Category: Miscellaneous Attributes  
Piping Description: Pressurized piping system

Tank ID: 2R1  
Piping Category: Miscellaneous Attributes  
Piping Description: Dispenser liners

Tank ID: 2R1  
Piping Category: Secondary Containment  
Piping Description: Double wall

Name: CIRCLE K #2709792  
Address: 2220 W KENNEDY BLVD  
Tank Id: 3  
Status: Removed  
Status Date: Not reported

Map ID  
Direction  
Distance  
Elevation

MAP FINDINGS

Site

Database(s)

EDR ID Number  
EPA ID Number

**CIRCLE K #2709792 (Continued)**

**U001354311**

Install Date: 7/1/1967  
Substance: Leaded gas  
Content Description: Leaded Gas  
Gallons: 5076  
Vessel Indicator: TANK  
Tank Location: UNDERGROUND  
DEP Contractor: P

Name: CIRCLE K #2709792  
Address: 2220 W KENNEDY BLVD  
Tank Id: 3R1  
Status: In service  
Status Date: Not reported  
Install Date: 6/1/1985  
Substance: Unleaded gas  
Content Description: Unleaded Gas  
Gallons: 9728  
Vessel Indicator: TANK  
Tank Location: UNDERGROUND  
DEP Contractor: P

**Construction:**

Tank Id: 3R1  
Construction Category: Primary Construction  
Construction Description: Fiberglass

Tank Id: 3R1  
Construction Category: Overfill/Spill  
Construction Description: Spill containment bucket

Tank Id: 3R1  
Construction Category: Overfill/Spill  
Construction Description: Flow shut-Off

Tank Id: 3R1  
Construction Category: Overfill/Spill  
Construction Description: Tight fill

Tank Id: 3R1  
Construction Category: Secondary Containment  
Construction Description: DEP approved containment

**Monitoring:**

Tank ID: 3R1  
Monitoring Description: Mechanical line leak detector

Tank ID: 3R1  
Monitoring Description: Visual inspect dispenser liners

Tank ID: 3R1  
Monitoring Description: Monitor dbl wall pipe space

Tank ID: 3R1  
Monitoring Description: Monitor dbl wall tank space

Tank ID: 3R1  
Monitoring Description: Continuous electronic sensing

Map ID  
Direction  
Distance  
Elevation

MAP FINDINGS

Site

Database(s)

EDR ID Number  
EPA ID Number

**CIRCLE K #2709792 (Continued)**

**U001354311**

Tank ID: 3R1  
Monitoring Description: Electronic monitor pipe sumps

Piping:  
Tank ID: 3R1  
Piping Category: Secondary Containment  
Piping Description: Double wall

Tank ID: 3R1  
Piping Category: Miscellaneous Attributes  
Piping Description: Pressurized piping system

Tank ID: 3R1  
Piping Category: Miscellaneous Attributes  
Piping Description: Dispenser liners

Tank ID: 3R1  
Piping Category: Primary Construction  
Piping Description: Fiberglass

Name: CIRCLE K #2709792  
Address: 2220 W KENNEDY BLVD  
Tank Id: 4  
Status: Removed  
Status Date: Not reported  
Install Date: 7/1/1970  
Substance: Unleaded gas  
Content Description: Unleaded Gas  
Gallons: 6016  
Vessel Indicator: TANK  
Tank Location: UNDERGROUND  
DEP Contractor: P

Name: CIRCLE K #2709792  
Address: 2220 W KENNEDY BLVD  
Tank Id: 4R1  
Status: Removed  
Status Date: Not reported  
Install Date: 6/1/1985  
Substance: Z  
Content Description: Other Non Regulated  
Gallons: 550  
Vessel Indicator: TANK  
Tank Location: UNDERGROUND  
DEP Contractor: P

Name: CIRCLE K #2709792  
Address: 2220 W KENNEDY BLVD  
Tank Id: 5  
Status: Removed  
Status Date: 1/1/1996  
Install Date: Not reported  
Substance: Waste oil  
Content Description: Waste Oil  
Gallons: 550  
Vessel Indicator: TANK

Map ID  
Direction  
Distance  
Elevation

MAP FINDINGS

Site

Database(s)

EDR ID Number  
EPA ID Number

**CIRCLE K #2709792 (Continued)**

**U001354311**

Tank Location: UNDERGROUND  
DEP Contractor: P  
  
Name: CIRCLE K #2709792  
Address: 2220 W KENNEDY BLVD  
Tank Id: C  
Status: Removed  
Status Date: 4/7/2008  
Install Date: 7/1/1967  
Substance: Unleaded gas  
Content Description: Unleaded Gas  
Gallons: 7896  
Vessel Indicator: TANK  
Tank Location: UNDERGROUND  
DEP Contractor: P

[Click here for Florida Oculus:](#)

**CLEANUP SITES:**

DEP Cleanup Site Key: 58717034  
Source Database Name: Storage Tank Contamination Monitoring  
Source Database Id: 8625070  
CPAC Program Area Id: TK  
CLLC Cleanup Category Key: PETRO  
RSC2 Remediation Status Key: PENDING  
Data Load Date: 05/28/2019  
OC3 Office Id: SWD  
Physical Address Line 2: Not reported  
OIC Object Of Interest Id: FACIL  
PC2 Proximity Id: EXACT  
Calc Coordinates Accuracy Level Id: 4  
CMC2 Coordinate Method Id: Digital Aerial Photography With Ground Control  
DC4 Datum Id: High Accuracy Reference Network  
VSC1 Verification Status: REVIEWED  
Collect Username: RICCI\_L  
Collect Date: 04/24/2003  
Collect Affiliation: DEPARTMENT OF ENVIRONMENTAL PR  
Map Source: 1994 doqs  
Map Source Scale: 1508  
Interpolation Scale: Not reported  
Verifier Username: RICCI\_L  
Verifier Affiliation: DEPARTMENT OF ENVIRONMENTAL PR  
Verification Date: 04/24/2003  
Verified Coordinate Method Id: Digital Aerial Photography With Ground Control  
Source Database Name Code: STCM  
CMC2 Coordinate Method ID Code: DPHO  
DC4 Datum ID Code: HARN  
Verified Coordinate Method ID Code: DPHO  
Comments: Not reported  
Latitude/Longitude (deg/min/sec): 27 56 40.3725 / 82 28 58.0232

**DWM CONTAM:**

Program Site Id: 8625070  
Lat DD: 27  
Lat MM: 56

Map ID  
Direction  
Distance  
Elevation

MAP FINDINGS

Site

Database(s)

EDR ID Number  
EPA ID Number

**CIRCLE K #2709792 (Continued)**

**U001354311**

Lat SS: 40.3725  
Long DD: 82  
Long MM: 28  
Long SS: 58.0232  
Office/ District: SWD  
Program Area: Storage Tanks  
Offsite Contamination: Not reported  
Project Manager: Not reported  
Priority Score: 11  
Datum: 0  
Method: AGPS  
Facility Status: OPEN  
Feature: Not reported  
Section: 23  
Township: 29S  
Range: 18E  
Staff Assigned: Not reported  
Priority (Y/N): Not reported

**FL Financial Assurance 3:**

Region: 3  
Facility ID: 8625070  
Facility Phone: 9197746700  
Facility Status: OPEN  
Facility Type: A  
Type Description: Retail Station  
DEP CO: P  
Financial Responsibility: INSURANCE  
Insurance Company: AMERICAN INTERNATIONAL SPECIALTY LINES  
Effective Date: 12/17/2008  
Expire Date: 12/17/2009  
Owner ID: 4045  
Owner Name: CIRCLE K STORES INC  
Owner Address: 1100 SITUS CT  
Owner Address2: ATTN: STORAGE TANK REGIS STE 100  
Owner City,St,Zip: RALEIGH, NC 27606  
Contact: GRAHAM BIGGS  
Resp Party Phone: 9197746700

Region: 3  
Facility ID: 8625070  
Facility Phone: 9197746700  
Facility Status: OPEN  
Facility Type: A  
Type Description: Retail Station  
DEP CO: P  
Financial Responsibility: INSURANCE  
Insurance Company: CHUBB  
Effective Date: 12/01/2011  
Expire Date: 12/01/2012  
Owner ID: 4045  
Owner Name: CIRCLE K STORES INC  
Owner Address: 1100 SITUS CT  
Owner Address2: ATTN: STORAGE TANK REGIS STE 100  
Owner City,St,Zip: RALEIGH, NC 27606  
Contact: GRAHAM BIGGS  
Resp Party Phone: 9197746700



Map ID  
Direction  
Distance  
Elevation

MAP FINDINGS

Site

Database(s)

EDR ID Number  
EPA ID Number

**CIRCLE K #2709792 (Continued)**

**U001354311**

Region: 3  
Facility ID: 8625070  
Facility Phone: 9197746700  
Facility Status: OPEN  
Facility Type: A  
Type Description: Retail Station  
DEP CO: P  
Financial Responsibility: INSURANCE  
Insurance Company: CHUBB  
Effective Date: 12/17/2009  
Expire Date: 12/17/2010  
Owner ID: 4045  
Owner Name: CIRCLE K STORES INC  
Owner Address: 1100 SITUS CT  
Owner Address2: ATTN: STORAGE TANK REGIS STE 100  
Owner City,St,Zip: RALEIGH, NC 27606  
Contact: GRAHAM BIGGS  
Resp Party Phone: 9197746700

Region: 3  
Facility ID: 8625070  
Facility Phone: 9197746700  
Facility Status: OPEN  
Facility Type: A  
Type Description: Retail Station  
DEP CO: P  
Financial Responsibility: INSURANCE  
Insurance Company: CHUBB  
Effective Date: 12/17/2010  
Expire Date: 12/17/2011  
Owner ID: 4045  
Owner Name: CIRCLE K STORES INC  
Owner Address: 1100 SITUS CT  
Owner Address2: ATTN: STORAGE TANK REGIS STE 100  
Owner City,St,Zip: RALEIGH, NC 27606  
Contact: GRAHAM BIGGS  
Resp Party Phone: 9197746700

Region: 3  
Facility ID: 8625070  
Facility Phone: 9197746700  
Facility Status: OPEN  
Facility Type: A  
Type Description: Retail Station  
DEP CO: P  
Financial Responsibility: INSURANCE  
Insurance Company: IRONSHORE SPECIALTY INSURANCE CO  
Effective Date: 12/01/2013  
Expire Date: 12/01/2014  
Owner ID: 4045  
Owner Name: CIRCLE K STORES INC  
Owner Address: 1100 SITUS CT  
Owner Address2: ATTN: STORAGE TANK REGIS STE 100  
Owner City,St,Zip: RALEIGH, NC 27606  
Contact: GRAHAM BIGGS  
Resp Party Phone: 9197746700

Map ID  
Direction  
Distance  
Elevation

MAP FINDINGS

Site

Database(s)

EDR ID Number  
EPA ID Number

**CIRCLE K #2709792 (Continued)**

**U001354311**

Region: 3  
Facility ID: 8625070  
Facility Phone: 9197746700  
Facility Status: OPEN  
Facility Type: A  
Type Description: Retail Station  
DEP CO: P  
Financial Responsibility: INSURANCE  
Insurance Company: IRONSHORE SPECIALTY INSURANCE CO  
Effective Date: 12/01/2014  
Expire Date: 12/01/2015  
Owner ID: 4045  
Owner Name: CIRCLE K STORES INC  
Owner Address: 1100 SITUS CT  
Owner Address2: ATTN: STORAGE TANK REGIS STE 100  
Owner City,St,Zip: RALEIGH, NC 27606  
Contact: GRAHAM BIGGS  
Resp Party Phone: 9197746700

Region: 3  
Facility ID: 8625070  
Facility Phone: 9197746700  
Facility Status: OPEN  
Facility Type: A  
Type Description: Retail Station  
DEP CO: P  
Financial Responsibility: INSURANCE  
Insurance Company: IRONSHORE SPECIALTY INSURANCE CO  
Effective Date: 12/01/2015  
Expire Date: 12/01/2016  
Owner ID: 4045  
Owner Name: CIRCLE K STORES INC  
Owner Address: 1100 SITUS CT  
Owner Address2: ATTN: STORAGE TANK REGIS STE 100  
Owner City,St,Zip: RALEIGH, NC 27606  
Contact: GRAHAM BIGGS  
Resp Party Phone: 9197746700

Region: 3  
Facility ID: 8625070  
Facility Phone: 9197746700  
Facility Status: OPEN  
Facility Type: A  
Type Description: Retail Station  
DEP CO: P  
Financial Responsibility: INSURANCE  
Insurance Company: IRONSHORE SPECIALTY INSURANCE CO  
Effective Date: 12/01/2016  
Expire Date: 12/01/2017  
Owner ID: 4045  
Owner Name: CIRCLE K STORES INC  
Owner Address: 1100 SITUS CT  
Owner Address2: ATTN: STORAGE TANK REGIS STE 100  
Owner City,St,Zip: RALEIGH, NC 27606  
Contact: GRAHAM BIGGS  
Resp Party Phone: 9197746700

Map ID  
Direction  
Distance  
Elevation

MAP FINDINGS

Site

Database(s)

EDR ID Number  
EPA ID Number

**CIRCLE K #2709792 (Continued)**

**U001354311**

Region: 3  
Facility ID: 8625070  
Facility Phone: 9197746700  
Facility Status: OPEN  
Facility Type: A  
Type Description: Retail Station  
DEP CO: P  
Financial Responsibility: INSURANCE  
Insurance Company: IRONSHORE SPECIALTY INSURANCE CO  
Effective Date: 12/01/2017  
Expire Date: 12/01/2018  
Owner ID: 4045  
Owner Name: CIRCLE K STORES INC  
Owner Address: 1100 SITUS CT  
Owner Address2: ATTN: STORAGE TANK REGIS STE 100  
Owner City,St,Zip: RALEIGH, NC 27606  
Contact: GRAHAM BIGGS  
Resp Party Phone: 9197746700

**RESP PARTY:**

District: Southwest District  
Site Id: 277037  
Project Id: 305854  
Site Status: CLOSED  
Project Manager: BURRMANN\_C  
OGC Case Number: Not reported  
Initial Date Received: 05/02/2007  
Contaminants: GW PCE + TCE  
Offsite Cont Impact: N  
Priority Score: Not reported  
Datum: WGS84  
Method ID: DPHO  
Feature: Not reported  
Object Of Interest: CAP\_RAP SITE  
Proximity To Object: APPRX  
Collect Username: ADAMS\_J  
Collect Affiliation: Florida Department of Environmental Protection  
Collect Program Id: CR  
Collect Date: 06/02/2009  
Map Series Used: 2004\_DOQQ  
Map Source Scale: 1250  
Interpolation Scale: 1250  
Coordinate Accuracy Id: 3  
Verify Method Id: DPHO  
Verifier Username: ADAMS\_J  
Verifier Affiliation: DEPARTMENT OF ENVIRONMENTAL PROTECTION  
Verifying Program Id: CR  
Verification Date: 06/02/2009  
Decode for District: Southwest District  
Decode for Datum: Geodetic Survey of 1984  
Decode for Method: Digital Aerial Photography With Ground Control  
Decode for Off Site COC: No, the best available evidence (such as completed SAR) demonstrates that contamination above applicable standards or criteria DOES NOT extend offsite.  
Decode for V\_Method: Digital Aerial Photography With Ground Control  
Latitude/Longitude (deg/min/sec): 27 56 40.2552000 / 82 28 57.7511000

MAP FINDINGS

Map ID  
Direction  
Distance  
Elevation

Site

Database(s)

EDR ID Number  
EPA ID Number

524  
NNE  
1/2-1  
0.619 mi.  
3269 ft.

**PEOPLES GAS SYSTEM**  
1200 NORTH 13TH STREET  
TAMPA, FL 33601

**EDR MGP 1008407151**  
N/A

**Actual:** 12 ft. Manufactured Gas Plants:  
No additional information available  
**Focus Map:**  
3

525  
ESE  
1/2-1  
0.746 mi.  
3941 ft.

**TAMPA NAVAL INDUST RES SHIPYARD**  
TAMPA, FL

**FUDS 1007212639**  
N/A

**Actual:** 3 ft. **FUDS:**  
EPA Region: 4  
**Focus Map:** 7 Installation ID: FL49799F471600  
Congressional District Number: 14  
Facility Name: TAMPA NAVAL INDUST RES SHIPYARD  
FUDS Number: I04FL0919  
City: TAMPA  
State: FL  
County: HILLSBOROUGH  
Telephone: 904-232-2235  
USACE Division: South Atlantic Division (SAD)  
USACE District: Jacksonville District (SAJ)  
Status: Properties with all projects at site closeout  
Current Owner: Private Sector  
X Coord: -82.43999999999999  
Y Coord: 27.943888889961102  
Latitude: 27.94388889  
Longitude: -82.43999999999998

**FUDS Detail as of Jan 2015:**

Fiscal Year: 2013  
Federal Facility ID: FL9799F4716  
RAB: Not reported  
NPL Status: Not Listed  
Description: Between 1941 and 1942, the Department of the Navy acquired 58.87 acres located on Hookers Point, on the east side of Ybor Channel in the City of Tampa for use by the Navy as a Naval Industrial Reserve Shipyard. In 1961 the Navy determined the site as surplus and in 1963 conveyed 58.38 acres of the property to the Tampa Ports authority and in 1964 returned the remaining 4.61 acres to the Tampa Electric Company. The Tampa Port Authority/George B. Howell Maritime Center has used the site and the facilities since that time. The Tampa Port Authority operates the property under investigation.  
History: The land was acquired between 1941 and 1942 by the Navy for a naval industrial shipyard. The Navy constructed a fully operational shipyard, to include: warehouses, various utility buildings, compressed air distribution system, an acetylene distribution system, equipment houses, cranes, underground storage tanks and other miscellaneous improvements necessary to complete the sites mission. The site remained active until 1961 when the Navy decided its mission had been completed. The site was recommended as a

Map ID  
 Direction  
 Distance  
 Elevation

MAP FINDINGS

Site

Database(s)

EDR ID Number  
 EPA ID Number

**TAMPA NAVAL INDUST RES SHIPYARD (Continued)**

**1007212639**

Containerized/Hazardous, Toxic and Radioactive Waste (CON/HTRW) project site in August 1993 In 1997 an underground storage tank and associated piping were removed from the site and contaminated soil was removed and disposed of. A confirmatory groundwater sampling collected from the former tank pit following removal indicated the presence of lead in groundwater above the regulatory limit. A limited sampling at this site and a letter report confirming or denying the presence of contamination is the next objective.

CTC: 433.1999999999999  
 Current Program: Not reported  
 Future Program: Not reported  
 Institutional ID: 55657

526  
 ESE  
 1/2-1  
 0.958 mi.  
 5060 ft.

**TAMPA NAVAL RESERVE TRAINING**

**FUDS 1024902625  
 N/A**

**TAMPA, FL**

**Actual:  
 4 ft.**

**FUDS:**

**Focus Map:  
 7**

EPA Region: 4  
 Installation ID: FL49799F465300  
 Congressional District Number: 14  
 Facility Name: TAMPA NAVAL RESERVE TRAINING  
 FUDS Number: I04FL0842  
 City: TAMPA  
 State: FL  
 County: HILLSBOROUGH  
 Telephone: 904-232-2235  
 USACE Division: South Atlantic Division (SAD)  
 USACE District: Jacksonville District (SAJ)  
 Status: Properties without projects  
 Current Owner: Private Sector  
 X Coord: -82.436944439933299  
 Y Coord: 27.9422222195806  
 Latitude: 27.942222220000001  
 Longitude: -82.436944440000005

## ORPHAN SUMMARY

City	EDR ID	Site Name	Site Address	Zip	Database(s)
GAINESVILLE	U004151861	MAIS ST DOT TANK	EAST SIDE OF MAIN ST	33601	FL UST
HILLSBOROUGH COUNTY	8860692		TOWNSHIP 27S;RANGE 22E;SECTION 6;10 MILES NORTH OF PLANT CIT		ERNS
HILLSBOROUGH COUNTY	8869894		10 MILES NORTH OF PLANT CITY ON HIGHWAY 39		ERNS
HILLSBOROUGH COUNTY	8861438		A SULFURIC ACID PLANT 10 MILES NORTH OF PLANT CITY ON HWY 39		ERNS
HILLSBOROUGH COUNTY	8861483		SULFURIC ACID PLANT 10 MILES NORTH OF PLANT CITY ON HWY 39 A		ERNS
HILLSBOROUGH COUNTY	89124656		PLANT LOCATION		ERNS
HILLSBOROUGH COUNTY	89118627		10 MILES NORTH OF PLANT CITY ON HIGHWAY 39		ERNS
HILLSBOROUGH COUNTY	89118629		10 MILES NORTH OF PLANT CITY ON HIGHWAY 39		ERNS
HILLSBOROUGH COUNTY	89116614		PLANT LOCATION.		ERNS
HILLSBOROUGH COUNTY	89118810		PLANT LOCATED 10 MILES N. OF PLANT CITY ON HI 39		ERNS
HILLSBOROUGH COUNTY	89126788		HWY 39 10 MILES NORTH OF PLANT CITY		ERNS
HILLSBOROUGH COUNTY	89126790		10 MILES NORTH OF PLANT CITY ON HWY 39		ERNS
HILLSBOROUGH COUNTY	89126792		10 MILES NORTH OF PLANT CITY ON HWY 35		ERNS
HILLSBOROUGH COUNTY	89126794		10 MILES NORTH OF PLANT CITY ON HWY 35		ERNS
HILLSBOROUGH COUNTY	89126796		10 MILES NORTH OF PLANT CITY ON HWY 35		ERNS
HILLSBOROUGH COUNTY	89126797		10 MILES NORTH OF PLANT CITY ON HWY 35		ERNS
HILLSBOROUGH COUNTY	89134074		HIGHWAY 39 NORTH OF PLANT CITY		ERNS
HILLSBOROUGH COUNTY	2002596419		RATTLESNAKE WITHIN TAMPA BAY		ERNS
HILLSBOROUGH COUNTY	2019234332		TAMPA BAY		ERNS
HILLSBOROUGH COUNTY	2011972266		BAYSHORE DR., TAMPA		ERNS
HILLSBOROUGH COUNTY	2012033024		TAMPA BAY		ERNS
HILLSBOROUGH COUNTY	2013042627		TAMPA		ERNS
HILLSBOROUGH COUNTY	M300002690	CARGILL CROP NUTRITION INC (MOAIC CO)	TAMPA BAY PLANT		US MINES
HILLSBOROUGH COUNTY	M300002691	CF INDUSTRIES INC	PLANT CITY PLANT		US MINES
HILLSBOROUGH COUNTY	M300001087	FLORIDA ROCK INDUSTRIES	TAMPA PLANT		US MINES
LAKELAND	93165572		FLORIDA AVE AND GRIFFIN	33601	ERNS
PLANT CITY	S121154134	MOSAIC	660 FLORIDA AVE.	33605	FL ASBESTOS
TAMPA	1014470043	ELECTRIC MACHINERY ENT	601 FREMONT AVE	33606	RCRA-VSQG
TAMPA	1014916220	TPAA - RTR - FAA	#6 TAMPA AIRPORT STREET	33607	RCRA-VSQG
TAMPA	1014916264	TPAA - RTR - FAA	#6 TAMPA AIRPORT STREET	33607	RCRA-VSQG
TAMPA	1014468806	CONTINENTAL AIRLINES	AIRSIDE E TAMPA INTL AIRP	33607	RCRA-VSQG
TAMPA	1014470097	TRANS WORLD AIRLINES	TAMPA INT'L AIRPORT	33607	RCRA-VSQG
TAMPA	1010562986	US AIRWAYS	TAMPA INTERNATIONAL AIRPORT	33607	RCRA-VSQG
TAMPA	1010563006	JETBLUE AIRWAYS	TAMPA INTERNATIONAL AIRPORT	33607	RCRA-VSQG
TAMPA	1010563007	GULFSTREAM INTERNATIONAL AIRLINES	TAMPA INTERNATIONAL AIRPORT	33607	RCRA-VSQG
TAMPA	1014466477	MS NOORDAM	PORT OF TAMPA, TERMINAL 6	33602	RCRA-VSQG
TAMPA	1016141244	SELMON EXPRESSWAY BRIDGE NO. 100332	SPAN 34 (BROREIN) & SPAN 96 (C	33602	RCRA-VSQG
TAMPA	1016168533	BRIDGE NO 100333 - SPAN 61	STATE ROAD 618 SELMON EXPRESSW	33602	RCRA-VSQG
TAMPA	9159707		MACDILL AIR FORCE BASE		ERNS
TAMPA	96330535		INTERSECTION OF GRANADA		ERNS

## ORPHAN SUMMARY

City	EDR ID	Site Name	Site Address	Zip	Database(s)
TAMPA	2007833951		MACDILL AIRFORCE BASE		ERNS
TAMPA	2007850140		MACDILL AIRFORCE BASE		ERNS
TAMPA	2018227934		HOWARD FRANKLAND BRIDGE		ERNS
TAMPA	92107956		2400 BLOCK OF EAST HENRY	33601	ERNS
TAMPA	94267272		PORT OF TAMPA	33601	ERNS
TAMPA	95298201		TAMPA ELECTRIC CO	33601	ERNS
TAMPA	2000528940		BIG BEND POWER PLANT	33601	ERNS
TAMPA	98438449		DOCK 223 PORT OF TAMPA	33605	ERNS
TAMPA	2008890855		TAMPA BAY	33605	ERNS
TAMPA	2009921503		TAMPA PORT AUTHORITY	33605	ERNS
TAMPA	97378770		OLD TAMPA BAY AT	33606	ERNS
TAMPA	97381575		EAST BAY CFI BERTH 204	33606	ERNS
TAMPA	98461779		TAMPA BAY	33606	ERNS
TAMPA	99471278		TAMPA SHRIMP DOCK	33606	ERNS
TAMPA	99478429		EAST BAY	33606	ERNS
TAMPA	2000543937		UPPER TAMPA BAY	33606	ERNS
TAMPA	95318546		MILE 34 HOWARD FRANKLIN	33602	ERNS
TAMPA	96328729		BIG BEND TECO POWER PLANT	33602	ERNS
TAMPA	96345790		204 EAST BAY ST	33602	ERNS
TAMPA	2014102894		PORT OF TAMPA		ERNS
TAMPA	2015107792		PORT OF TAMPA		ERNS
TAMPA	2014096315		EAST PORT		ERNS
TAMPA	2015108228		PORT OF TAMPA		ERNS
TAMPA	2015108230		PORT OF TAMPA		ERNS
TAMPA	2015108813		PORT OF TAMPA		ERNS
TAMPA	2014097131		TAMPA BAY		ERNS
TAMPA	2016149161		BERTH 223 PORT OF TAMPA		ERNS
TAMPA	2015131496		TAMPA BAY		ERNS
TAMPA	2017178316		PORT OF TAMPA		ERNS
TAMPA	2017186116		MARATHON OIL TAMPA TERMINAL		ERNS
TAMPA	2017184302		EAST BAY		ERNS
TAMPA	2017168591		TAMPA BAY PORT		ERNS
TAMPA	2017184762		PORT OF TAMPA		ERNS
TAMPA	2017179559		PORT OF TAMPA - MARATHON		ERNS
TAMPA	2017182840		EAST BAY		ERNS
TAMPA	2014090308		PORT OF TAMPA		ERNS
TAMPA	2014088217		PORT OF TAMPA		ERNS
TAMPA	2013068755		N. JEFFERSON ST		ERNS
TAMPA	2013061078		KINDER MORGAN TERMINAL		ERNS
TAMPA	2013066324		PORT OF TAMPA		ERNS
TAMPA	2014086207		PORT OF TAMPA		ERNS
TAMPA	2017191104		TAMPA BAY		ERNS
TAMPA	2017191054		PORT OF TAMPA		ERNS
TAMPA	878806		CORNER DALE MADRY AND SWANN ST.		ERNS
TAMPA	878951		NORTH OF TAMPA GENERAL HOSPITAL, NORTH-WEST CORNER OF DAVIS		ERNS
TAMPA	8869810		PORTE TAMPA SHELL OIL DOCK		ERNS

## ORPHAN SUMMARY

City	EDR ID	Site Name	Site Address	Zip	Database(s)
TAMPA	8870357		ALONG EAST SHORE OF SPARKMAN CHANNEL FROM FINA PROPERTY TO F		ERNS
TAMPA	8872074		GANDY BOULEVARD & LOIS STREET		ERNS
TAMPA	89112212		E END OF THE COURTNEY CAMPBELL CAUSEWAY TAMPA BAY		ERNS
TAMPA	89121592		HILLSBORO RIVER, IN TAMPA, FL.		ERNS
TAMPA	89115410		GARDINIER FERTILIZER PLANT		ERNS
TAMPA	89115412		GARDINIER FERTILIZER PLANT		ERNS
TAMPA	9031284		TAMPA INTERN. AIRPORT		ERNS
TAMPA	873161		PORT TAMPA SLIP, CHEVRON DOCK		ERNS
TAMPA	87341		40 MILES OFF COAST OF TAMPA FL		ERNS
TAMPA	8719530		NEBRASKA AVE AND BEARESS RD		ERNS
TAMPA	92122043		PORT OF TAMPA		ERNS
TAMPA	9189014		EAST CLEVELAND AND 57TH		ERNS
TAMPA	92130968		F J GANNON POWER PLANT		ERNS
TAMPA	92150873		EAST BAY		ERNS
TAMPA	93158597		TAMPA BULK SERVICES INC		ERNS
TAMPA	93194647		CHANNEL IN TAMPA		ERNS
TAMPA	93191572		TAMPA SHIP CHANNEL IN		ERNS
TAMPA	93184954		PORT TAMPA TERMINAL DOCK		ERNS
TAMPA	9169343		TAMPA BAY		ERNS
TAMPA	9169514		INTO TAMPA BAY		ERNS
TAMPA	9169692		TAMPA BAY		ERNS
TAMPA	9159706		EAST BAY		ERNS
TAMPA	9159718		TAMPA BAY		ERNS
TAMPA	9159726		EAST BAY		ERNS
TAMPA	9159758		TAMPA BAY		ERNS
TAMPA	9159764		TAMPA ELECTRIC CO DOCK		ERNS
TAMPA	9159769		HIGGINS POWER PLANT		ERNS
TAMPA	9159774		TAMPA BAY		ERNS
TAMPA	9040933		PORT OF TAMPA		ERNS
TAMPA	9173021		TAMPA BAY		ERNS
TAMPA	9160222		UNIVERSITY OF S FLORIDA		ERNS
TAMPA	9178408		IN UPPER TAMPA BAY		ERNS
TAMPA	9160325		TAMPA BAY		ERNS
TAMPA	9160357		TAMPA SHIP YARD		ERNS
TAMPA	9175936		TAMPA BAY		ERNS
TAMPA	9167764		EAST BAY SHRIMP DOCKS		ERNS
TAMPA	9168150		TAMPA AIRPORT		ERNS
TAMPA	9176348		TAMPA BAY		ERNS
TAMPA	9176478		TAMPA BAY		ERNS
TAMPA	9161128		TAMPA BAY		ERNS
TAMPA	9161133		TAMPA BAY		ERNS
TAMPA	9165126		TAMPA BAY		ERNS
TAMPA	95312952		TAMPA BAY		ERNS
TAMPA	97381380		CORNER OF BOULEVARD AND		ERNS
TAMPA	97372777		TAMPA BAY, 1 BLOCK SOUTH		ERNS
TAMPA	97399144		EAST BAY TURNING BASIN		ERNS



## ORPHAN SUMMARY

City	EDR ID	Site Name	Site Address	Zip	Database(s)
TAMPA	97379762		TAMPA ELECTRIC COMPANY		ERNS
TAMPA	95314854		PORT OF TAMPA		ERNS
TAMPA	96344715		TAMPA INTERNATIONAL		ERNS
TAMPA	97384807		TAMPA BULK SERVICES		ERNS
TAMPA	97392654		TAMPA BAY		ERNS
TAMPA	96341408		TAMPA BAY		ERNS
TAMPA	97390599		GANDY BRIDGE, EAST END		ERNS
TAMPA	97401072		PORT TAMPA		ERNS
TAMPA	96331223		PORT OF TAMPA		ERNS
TAMPA	96342789		TAMPA SHRIMP DOCKS ,		ERNS
TAMPA	96366727		PORT OF TAMPA		ERNS
TAMPA	96371342		TAMPA BAY		ERNS
TAMPA	96347601		EAST BAY		ERNS
TAMPA	96353779		EAST BAY CHANNEL		ERNS
TAMPA	96354196		TAMPA ELECTRIC		ERNS
TAMPA	96357484		TAMPA / TAMPA BAY		ERNS
TAMPA	96354835		EAST BAY CHANNEL		ERNS
TAMPA	96370505		TAMPA BAY NEAR COCKROACH		ERNS
TAMPA	94242206		TAMPA PORT AUTHORITY		ERNS
TAMPA	97403308		BERTH #1 TAMPA PORT		ERNS
TAMPA	2002591463		KENDER MORGAN		ERNS
TAMPA	95308064		TAMPA ELECTRIC CO DOCK		ERNS
TAMPA	95300771		EAST BAY TAMPA		ERNS
TAMPA	2000534768		UNDER WAY IN TAMPA BAY		ERNS
TAMPA	2000533093		BAYSHORE BLVD		ERNS
TAMPA	98438162		OLD TAMPA BAY		ERNS
TAMPA	99471976		EAST BAY / BERTH NUMBER		ERNS
TAMPA	98428810		TAMPA BAY		ERNS
TAMPA	98445540		EAST BAY CHANNEL		ERNS
TAMPA	99473141		TAMPA BAY		ERNS
TAMPA	98464728		TAMPA BAY SHRIMP DOCKS		ERNS
TAMPA	98468507		EAST BAY, TAMPA BAY		ERNS
TAMPA	99477302		EAST BAY IN VICINTY OF		ERNS
TAMPA	99499990		TAMPA SHRIMP DOCK		ERNS
TAMPA	99507616		TAMPA BAY		ERNS
TAMPA	99480926		BERTH 200 TAMPA PORT		ERNS
TAMPA	99493061		PORT OF TAMPA		ERNS
TAMPA	99490827		OLD TAMPA BAY UNDER THE		ERNS
TAMPA	99478822		EAST BAY		ERNS
TAMPA	99505758		EAST BAY		ERNS
TAMPA	97411205		EAST BAY AT THE SHRIMP		ERNS
TAMPA	97408406		BEHIND FLORIDA AQUARIUM		ERNS
TAMPA	97415495		EAST BAY CHANNEL		ERNS
TAMPA	97415657		PORT TAMPA, SPARKMAN AND		ERNS
TAMPA	97413578		OLD TAMPA BAY		ERNS
TAMPA	2000522854		EAST BAY TAMPA		ERNS
TAMPA	2002596513		NEAR TAMPA INT AIRPORT		ERNS

## ORPHAN SUMMARY

City	EDR ID	Site Name	Site Address	Zip	Database(s)
TAMPA	2001571461		PORT TAMPA TERMINAL		ERNS
TAMPA	2001579444		TAMPA BAY CUT BRAVO		ERNS
TAMPA	2003650652		OFF GUN HWY -EAST OF SHELDON RD		ERNS
TAMPA	2003637084		EAST BAY, TAMPA		ERNS
TAMPA	2004738003		PIER 272 TAMPA BAY		ERNS
TAMPA	2004713603		OFFLOADING TO KINDER MORGAN		ERNS
TAMPA	2004713966		FLORIDA ROCK TERMINAL		ERNS
TAMPA	2004730057		PORT OF TAMPA		ERNS
TAMPA	2005755452		PORT OF TAMPA		ERNS
TAMPA	2005771681		TAMPA TERMINAL		ERNS
TAMPA	2005778914		CHEVRON DOCK PORT TAMPA SLIP		ERNS
TAMPA	2007827827		CORNER OF FRANKLIN STREET AND CHANNELSID		ERNS
TAMPA	2007825796		TAMPA CRUISE TERMINAL		ERNS
TAMPA	2007836762		OFFSHORE FLORIDA		ERNS
TAMPA	2007846362		TAMPA SHRIMP DOCKS		ERNS
TAMPA	2008876649		TAMPA BAY SHIP YARD		ERNS
TAMPA	2008874729		TAMPA BAY		ERNS
TAMPA	2008870134		PORT OF TAMPA		ERNS
TAMPA	2009908513		22ND EAST CAUSEWAY BLVD		ERNS
TAMPA	2009911076		PORT OF TAMPA		ERNS
TAMPA	2008892933		PORT OF TAMPA		ERNS
TAMPA	2009894595		PORT OF TAMPA		ERNS
TAMPA	2006808362		THE TAMPA BAY EASTSIDE		ERNS
TAMPA	2006788932		PORT OF TAMPA		ERNS
TAMPA	2006790114		PORT OF TAMPA		ERNS
TAMPA	2006793130		HALFWAY TAMPA AND ST. PETERSBURG		ERNS
TAMPA	2006810655		TAMPA PORT		ERNS
TAMPA	2019239775		PORT TAMPA BAY		ERNS
TAMPA	2018210201		TAMPA BAY CONTAINER TERMINAL		ERNS
TAMPA	2018234244		PORT OF TAMPA		ERNS
TAMPA	2018210504		TAMPA INTERNATIONAL AIRPORT		ERNS
TAMPA	2018211877		PORT OF TAMPA		ERNS
TAMPA	2018216894		HOWARD FRANKLIN BRIDGE		ERNS
TAMPA	2018224709		1 TAMPA GENERAL CIRCLE		ERNS
TAMPA	2019234709		EAST BOAT RAMP/SOUTH DOCK		ERNS
TAMPA	2011981266		PORT OF TAMPA		ERNS
TAMPA	2011975855		TAMPA BAY		ERNS
TAMPA	2011984479		RIVER JUST WEST OF EAST BAY.		ERNS
TAMPA	2010955604		TAMPA BAY		ERNS
TAMPA	2011965317		PORT OF TAMPA		ERNS
TAMPA	2011980424		PORT OF TAMPA		ERNS
TAMPA	2012022637		TAMPA BAY		ERNS
TAMPA	2012020334		PORT OF TAMPA		ERNS
TAMPA	2012018070		APPROACHING PLATT ST. BRIDGE		ERNS
TAMPA	2011995536		TAMPA MARRIOTT WATERSIDE		ERNS
TAMPA	2012007879		TAMPA		ERNS
TAMPA	2012013970		TAMPA ENTRANCE/EGMONT KEY		ERNS

## ORPHAN SUMMARY

City	EDR ID	Site Name	Site Address	Zip	Database(s)
TAMPA	2013055362		TAMPA		ERNS
TAMPA	2010945201		TAMPA BAY		ERNS
TAMPA	2010948065		PORT OF TAMPA FLORIDA		ERNS
TAMPA	U004311383	FAA-RTR TPAA	TAMPA INTL AIRPORT ST	33607	FL UST
TAMPA	U004311119	FAA-AIRWAY:RADAR	TAMPA INTL AIRPORT ST	33607	FL UST
TAMPA	U004311118	FAA-AIRWAY:TRANSMITTER	TAMPA INTL AIRPORT ST	33607	FL UST
TAMPA	U003909034	ENTERPRISE RENT A CAR	TAMPA INTERNATIONAL AIRPORT	33607	FL UST, FL Financial Assurance
TAMPA	U004146856	FERMAN MOTOR LEASING	100 ROME	33602	FL TANKS
TAMPA	S123640740	HONEYWELL/INTERCONICS PART A-1982	INTERSECTION OF HIMES & WEST WATERS AVENUE		FL INST CONTROL
TAMPA	S100889064	WASTE CHEMICAL SPILL	1 MILE N. OF BUSCH BLVD.		FL FI Sites
TAMPA	90040238		TAMPA INTL AIRPORT		HMIRS
TAMPA	92100051		PORT TAMPA		HMIRS
TAMPA	95120826		PRIVATE PROPERTY (PLANT)		HMIRS
TAMPA	95120828		PRIVATE PROPERTY (PLANT)		HMIRS
TAMPA	96020347		PORT TAMPA		HMIRS
TAMPA	9998070666		PORT OF TAMPA		HMIRS
TAMPA	9998070794		N FLORIDA AVENUE		HMIRS
TAMPA	9999050326		TAMPA INTERNATIONAL AIRPORT		HMIRS
TAMPA	9999060005		PLANT		HMIRS
TAMPA	9999060017		PORT OF TAMPA		HMIRS
TAMPA	9999020363		PORT OF TAMPA		HMIRS
TAMPA	2000019288		PORT OF TAMPA		HMIRS
TAMPA	2000019289		PORT OF TAMPA		HMIRS
TAMPA	20012823		PORT OF TAMPA (FREEPORT)		HMIRS
TAMPA	200115405		TAMPA INTERNATIONAL AIRPORT		HMIRS
TAMPA	2002084715		PORT OF TAMPA		HMIRS
TAMPA	2004081562		6506 PARKE EAST BOULEVARD		HMIRS
TAMPA	2003125367		PORT TAMPA		HMIRS
TAMPA	2008439010	I-4 EAST MM7	I-4 EAST MM7		HMIRS
TAMPA	S106508382		DFSC MACDILL AFB		FL SPILLS
TAMPA	S106803764		MACDILL AIR FORCE BASE		FL SPILLS
TAMPA	S118683005		MACDILL AIR FORCE BASE		FL SPILLS
TAMPA	S118686151		MACDILL AFB, 7621 HILLSBOROUGH LOOP DR		FL SPILLS
TAMPA	S118684173		MACDILL AFB, BEACH		FL SPILLS
TAMPA	S122441031		MANHATTAN AV / EL PRADO BLVD		FL SPILLS
TAMPA	S109006798		MACDILL AFB TANK FARM, 5313 N BOUNDARY RD, TANK #2		FL SPILLS
TAMPA	S121163904		BLDG 1120, MACDILL AFB, 5314 N BOUNDARY BLVD		FL SPILLS
TAMPA	S109333119		MACDILL AFB		FL SPILLS
TAMPA	S109530489		MACDILL AFB		FL SPILLS
TAMPA	S105192571		I-275 NORTH AT HIMES ON-RAMP		FL SPILLS
TAMPA	S105182111		FOUNTAIN PLAZA AT HIMES & HUMPHRY		FL SPILLS
TAMPA	S105187069		MACDILL AIR FORCE BASE, JP-8, PIT #7		FL SPILLS
TAMPA	S116711147		GANDY BLVD / S. MACDILL AVE		FL SPILLS
TAMPA	S105459567		CROSS TOWN EXPRESS WAY NEAR BAY TO BAY RD.		FL SPILLS
TAMPA	S105460466		MACDILL AFB TANK FARM, 1122 N. BOUNDARY ROAD		FL SPILLS
TAMPA	S105459059		BROAD STREET BETWEEN HIMES AND DALE MABRY		FL SPILLS
TAMPA	S110274283		DITCH, MACDILL AIR FORCE BASE, BY TAXIWAY M		FL SPILLS

## ORPHAN SUMMARY

City	EDR ID	Site Name	Site Address	Zip	Database(s)
TAMPA	S106079275		CONSTRUCTION SITE, S MACDILL AVE/WALLACE AVE		FL SPILLS
TAMPA	S106079402		FACILITY 1111, MACDILL AIR FORCE BASE		FL SPILLS
TAMPA	S106079752		DFSC, MACDILL AFB		FL SPILLS
TAMPA	S106804027		INTERSTATE 275 AT THE HOWARD/ARMENIA EXIT		FL SPILLS
TAMPA	S118239286		EDGE OF STREET, ACROSS FROM 5002 N. HOWARD AVE.		FL SPILLS
TAMPA	S121702894		SOUTH 50TH STREET/U.S. 41 AT BRISTOL BAY WAY		FL SPILLS
TAMPA	S123315326		NORTH HOWARD AVENUE AT WEST GREEN STREET		FL SPILLS
TAMPA	S107165928		514 HOWARD AVENUE, NATIONAL GUARD ARMORY		FL SPILLS
TAMPA	S111989705		I-275 NB, JUST NORTH OF HUMP ON HOWARD FRANKLAND BRIDGE		FL SPILLS
TAMPA	S111989712		HOWARD FRANKLAND BRIDGE, SB, JUST NORTH OF THE HUMP		FL SPILLS
TAMPA	S120046062		HOWARD FRANKLAND BRIDGE (I-275) SB		FL SPILLS
TAMPA	S119089834		NORTHBOUE I-275 ON HOWARD FRANKLAND BRIDGE		FL SPILLS
TAMPA	S109007408		WESTBOUND HOWARD FRANKLAND BRIDGE		FL SPILLS
TAMPA	S105186720		I-275 AT HOWARD		FL SPILLS
TAMPA	S105186774		MAIN ST. BETWEEN HOWARD & ARMENIA		FL SPILLS
TAMPA	S105192347		I-275 NORTH BOUND @ HOWARD/ARMENIA EXIT		FL SPILLS
TAMPA	S105190054		I-275 BETWEEN HOWARD & ARMENIA AVENUE		FL SPILLS
TAMPA	S106508259		CAUSEWAY BOULEVARD AND GRONTO LAKE ROAD		FL SPILLS
TAMPA	S106508283		PROGRESS BOULEVARD, OVER I-75		FL SPILLS
TAMPA	S106803568		4300 BLOCK OF EAST 10TH AVENUE		FL SPILLS
TAMPA	S106803696		PORT OF TAMPA, BERTH 226		FL SPILLS
TAMPA	S106803708		40TH STRET @ BUSCH BOULEVARD		FL SPILLS
TAMPA	S106803776		702 DR. MLK BOULEVARD, COASTAL MART STATION		FL SPILLS
TAMPA	S106804141		HILLSBOROUGH RIVER, TAMPA BAY AND HOWARD		FL SPILLS
TAMPA	S111067370		WATER TREATMENT PLANT #629-6139, 2301 REGIONAL WATER LANE		FL SPILLS
TAMPA	S111067525		POND EAST OF 5440 BEAUMONT CENTER BLVD		FL SPILLS
TAMPA	S115055344		NORTHWEST CORNER PARCEL AT INTERSECTION OF N NEBRASKA AVE AND E BEARSS AVE		FL SPILLS
TAMPA	S115055548		EAST ADAMO DRIVE & ORIENT RD		FL SPILLS
TAMPA	S115055664		CITY OF TAMPA RIGHT-OF-WAY, NEAR 5117 GALIAFERRO AVE.		FL SPILLS
TAMPA	S118239282		E 131ST AVENUE BETWEEN N NEBRASKA AVENUE AND N 15TH STREET		FL SPILLS
TAMPA	S118239393		TAMPA BAY WATER - 2301 REGIONAL WATER LANE		FL SPILLS
TAMPA	S121314578		I-75 NB JUST BEFORE MM 272, EAST SHOULDER		FL SPILLS
TAMPA	S111750022		I-275 NB BETWEEN ARMENIA AVE. AND ASHLEY STREET		FL SPILLS
TAMPA	S118428014		VACANT LOT ON EAST SIDE OF 8503 SUNBEAM LANE		FL SPILLS
TAMPA	S121702741		PORT SUTTON RD, WEST OF US HWY 41, SOUTH SIDE OF TECO PLANT.		FL SPILLS
TAMPA	S113416154		2700 MARATHION BLVD (HOWARD F. CURREN ADVANCED WASTEWATER TREATMENT PLANT)		FL SPILLS
TAMPA	S105461835		36 AVENUE SOUTH JUST EAST OF 50 STREET		FL SPILLS
TAMPA	S107166129		I-75 NEAR BRUCE B. DOWNS BOULEVARD		FL SPILLS
TAMPA	S107166130		I-75 NEAR BRUCE B. DOWNS BOULEVARD		FL SPILLS
TAMPA	S107166198		VACANT LOT ON EAST HILLSBOROUGH AVENUE		FL SPILLS
TAMPA	S107166243		NORTH NEBRASKA AVENUE/EAST JUNEAU STREET		FL SPILLS
TAMPA	S107166369		PORT OF TAMPA, 6500 W. COMMERCE STREET		FL SPILLS
TAMPA	S107166372		TAMPA PD BOMB SQUAD		FL SPILLS

## ORPHAN SUMMARY

City	EDR ID	Site Name	Site Address	Zip	Database(s)
TAMPA	S111989642		5 LOCATIONS WITHIN THE PORT OF TAMPA		FL SPILLS
TAMPA	S118895110		HILLSBOROUGH RIVER, AT ASHLEY ST / KENNEDY BLVD		FL SPILLS
TAMPA	S118683037		TAMPA BAY, 0.5 MILE N OF COURTNEY CAMPBELL CSWY.		FL SPILLS
TAMPA	S118683098		KINDER MORGAN TERMINAL, PENDOLA POINT ROAD, PORT SUTTON		FL SPILLS
TAMPA	S118685151		TAMPA SEAPLANE BASIN		FL SPILLS
TAMPA	S118685173		WESTBOUND COURTNEY CAMPBELL CWSY., ABOUT 1/4 MILE EAST OF THE BRIDGE HUMP.		FL SPILLS
TAMPA	S118683134		KINDER MORGAN, 4801 PORT SUTTON RD.		FL SPILLS
TAMPA	S118683156		TAMPA BAY, EAST PART OF TAMPA HARBOR, BY SHRIMP DOCKS ON CAUSEWAY BLVD		FL SPILLS
TAMPA	S118683194		BERTH 227 INSIDE THE PORT OF TAMPA		FL SPILLS
TAMPA	S118683519		R.E.K. PIER, MARITIME BLVD. - PORT TAMPA BAY		FL SPILLS
TAMPA	S118685802		PORT TAMPA BAY BERTH 223		FL SPILLS
TAMPA	S118683703		I-75 @ MM 272 (~.25 MILES SOUTH OF NEW TAMPA BLVD)		FL SPILLS
TAMPA	S118683712		CAUSEWAY BLVD., S OF THE ENTRANCE TO PORT TAMPA BAY, NEAR THE SHRIMP DOCKS		FL SPILLS
TAMPA	S118683767		KINDER MORGAN TERMINAL, 4801 PORT SUTTON RD		FL SPILLS
TAMPA	S118683969		43 PENDOLA POINT RD., PORT SUTTON, NEAR THE KINDER MORGAN TERMINAL		FL SPILLS
TAMPA	S118683994		PORT TAMPA BAY @ BERTH 272		FL SPILLS
TAMPA	S118683999		CENTER MEDIAN OF ADAMO DRIVE (.027 MILES EAST OF 78TH STREET)		FL SPILLS
TAMPA	S118686129		BELLOWS LAKE (EAST LAKE), CANAL BEHIND 6419 WALTON WAY		FL SPILLS
TAMPA	S118684070		PIER 160, PORT TAMPA BAY		FL SPILLS
TAMPA	S118684121		TAMPA BAY		FL SPILLS
TAMPA	S118684124		EAST BOUND ON RAMP FROM US 301 TO US 92		FL SPILLS
TAMPA	S118684205		TAMPA BAY		FL SPILLS
TAMPA	S118684493		PORT OF TAMPA, BERTH 227		FL SPILLS
TAMPA	S118684528		PORT OF TAMPA (CSX NEWPORT BERTH)		FL SPILLS
TAMPA	S118682647		KINDER MORGAN, 4801 PORT SUTTON RD.		FL SPILLS
TAMPA	S118682649		TAMPA BULK TERMINAL BERTH 312/PORT OF TAMPA		FL SPILLS
TAMPA	S118684709		PORT OF TAMPA BERTH 227		FL SPILLS
TAMPA	S118682762		S MAYDELL DRIVE (TAMPA BY-PASS CANAL)		FL SPILLS
TAMPA	S118682773		200 MILES SW OFF SHORE FROM TAMPA		FL SPILLS
TAMPA	S118682796		PIER DOCK 7, PORT SUTTON (AT KINDER MORGAN FACILITY)		FL SPILLS
TAMPA	S118682854		WEST TYSON AVENUE, TAMPA, FL (HULA BAY MARINA)		FL SPILLS
TAMPA	S118684853		TAMPA CRUISE TERMINAL 3		FL SPILLS
TAMPA	S118682971		BERTH 227, PORT OF TAMPA		FL SPILLS
TAMPA	S118685005		TAMPA BAY, NEAR 2 ADALIA AVE		FL SPILLS
TAMPA	S120045255		NORTHBOUND S.R. 589 (MEMORIAL HWY.), 700' EAST OF RUNWAY LIGHT OVERPASS		FL SPILLS
TAMPA	S120045433		TAMPA BAY, ABOUT 3 MILES S OF PETER O'KNIGHT AIRPORT, DAVIS ISLANDS		FL SPILLS
TAMPA	S120045524		EAST OF RUNWAY 18'S NORTH SIDE AT PETER O'KNIGHT AIRPORT		FL SPILLS
TAMPA	S120045795		PORT TAMPA BAY, 4310 PENDOLA POINT ROAD		FL SPILLS
TAMPA	S120045822		PORT TAMPA BAY BERTH 223 NEAR PIPELINE		FL SPILLS
TAMPA	S120046055		US 41 (NEBRASKA AV) / 129 AV N		FL SPILLS

## ORPHAN SUMMARY

City	EDR ID	Site Name	Site Address	Zip	Database(s)
TAMPA	S107598338		GARDEN LANE AND MLK BOULEVARD		FL SPILLS
TAMPA	S107598170		I-75 NEAR BRUCE B. DOWNS BOULEVARD		FL SPILLS
TAMPA	S112284197		EAST SIDE OF N. HESPERIDES ROAD, NEAR 4805 BLOCK		FL SPILLS
TAMPA	S112284204		USF TAMPA CAMPUS, 13327 USF PALM DRIVE		FL SPILLS
TAMPA	S112284266		I-275 SOUTHBOUND AT THE EAST SIDE OF EXIT 45A RAMP		FL SPILLS
TAMPA	S112192294		TAMPA AREA		FL SPILLS
TAMPA	S125069194		HC EOC - 9430 EAST COLUMBUS DRIVE		FL SPILLS
TAMPA	S108171675		ROADSIDE BY 5903 TAMPA SHORES BOULEVARD		FL SPILLS
TAMPA	S119089098		PORT OF TAMPA, GARRISON PIER		FL SPILLS
TAMPA	S119090601		TAMPA BAY, BY 16 SUNSET CT		FL SPILLS
TAMPA	S119090633		BERTH 220, PORT OF TAMPA		FL SPILLS
TAMPA	S119094000		USF TAMPA WATER PLANT, 4202 EAST FOWLER AVE.		FL SPILLS
TAMPA	S119089128		PORT OF TAMPA, FLORIDA ROCK TERMINAL		FL SPILLS
TAMPA	S119089129		PORT OF TAMPA, GARRISON PIER		FL SPILLS
TAMPA	S119089144		PORT OF TAMPA, BERTH 224		FL SPILLS
TAMPA	S119089146		PORT OF TAMPA, BERTH 226		FL SPILLS
TAMPA	S119089203		MULLET KEY CHANNEL, TAMPA BAY		FL SPILLS
TAMPA	S119090652		CITY OF TAMPA SEWER FACILITY, 2700 MARITIME BLVD.		FL SPILLS
TAMPA	S119090675		PORT OF TAMPA, BERTH 32		FL SPILLS
TAMPA	S119092331		BERTH 223, PORT OF TAMPA		FL SPILLS
TAMPA	S119090749		TAMPA BAY NEAR PORT SUTTON		FL SPILLS
TAMPA	S119090759		205 HOOVER BLVD (TAMPA BAY MARINA)		FL SPILLS
TAMPA	S119090834		BERTH 263, PORT OF TAMPA		FL SPILLS
TAMPA	S119092393		TAMPA BAY, NEAR PICNIC ISLAND/OLD PORT TAMPA		FL SPILLS
TAMPA	S119092440		PORT OF TAMPA (KMI DOCK @ BERTH 226)		FL SPILLS
TAMPA	S119089301		PORT OF TAMPA, BERTH 226		FL SPILLS
TAMPA	S119090885		PORT OF TAMPA, BERTH 220		FL SPILLS
TAMPA	S119092511		GARRISON CHANNEL NEAR TAMPA CONVENTION CENTER		FL SPILLS
TAMPA	S119092530		PORT OF TAMPA BERTH 208		FL SPILLS
TAMPA	S119092534		PORT TAMPA NEAR 5600 WEST COMMERCE STREET		FL SPILLS
TAMPA	S119092549		PORT OF TAMPA NEAR THE DRY DOCKS		FL SPILLS
TAMPA	S119092552		HILLSBOROUGH RIVER, UNDER BROREIN STREET BRIDGE		FL SPILLS
TAMPA	S119092554		YBOR CHANNEL, PORT OF TAMPA BERTH #256		FL SPILLS
TAMPA	S119094298		BERTH 208, PORT OF TAMPA		FL SPILLS
TAMPA	S119094336		PORT OF TAMPA NEAR TERMINAL 6, BERTH 267		FL SPILLS
TAMPA	S119091035		HOWARD FRANKLIN BRIDGE (NORTH BOUND ON PINELLAS SIDE)		FL SPILLS
TAMPA	S119092677		TAMPA SHRIMP DOCKS, CAUSEWAY BLVD		FL SPILLS
TAMPA	S119089458		PORT OF TAMPA, BERTH 273		FL SPILLS
TAMPA	S119091082		BERTH 226, PORT OF TAMPA		FL SPILLS
TAMPA	S119091143		TECO BIG BEND PLANT		FL SPILLS
TAMPA	S119092748		PORT OF TAMPA BERTH 219		FL SPILLS
TAMPA	S119092771		PORT OF TAMPA		FL SPILLS
TAMPA	S119089620		TAMPA PORT AUTHORITY		FL SPILLS
TAMPA	S119091173		MARITIME BLVD (BERTH 226 IN PORT OF TAMPA)		FL SPILLS
TAMPA	S119091219		PORT OF TAMPA, EAST BAY PIER# 209		FL SPILLS
TAMPA	S119091228		GARRISON CHANNEL, TAMPA CONVENTION CENTER BOAT SLIP #26		FL SPILLS
TAMPA	S119091250		CUT "D" CHANNEL, TAMPA BAY		FL SPILLS

## ORPHAN SUMMARY

City	EDR ID	Site Name	Site Address	Zip	Database(s)
TAMPA	S119092807		CF TERMINAL, PORT OF TAMPA		FL SPILLS
TAMPA	S119089712		PORT OF TAMPA, BERTH 226		FL SPILLS
TAMPA	S119091297		TAMPA BAY, MAIN SHIP CHANNEL / PORT OF MANATEE CHANNEL		FL SPILLS
TAMPA	S119091338		IN VICINITY OF THE EASTERN TERMINAL / CAUSEWAY BLVD. / PORT OF TAMPA		FL SPILLS
TAMPA	S119091343		PORT OF TAMPA PIER 263, 1919 PENNY STREET		FL SPILLS
TAMPA	S119092898		PORT OF TAMPA, PIER 226		FL SPILLS
TAMPA	S119092935		BAYSHORE BLVD & BAYSHORE CT		FL SPILLS
TAMPA	S119089731		BAYSHORE BOULEVARD AT WEST KNIGHTS AVENUE		FL SPILLS
TAMPA	S119089779		TAMPA BAY INTERNATIONAL SHIPYARD		FL SPILLS
TAMPA	S119091360		PORT OF TAMPA IN VICINITY OF BERTHS 150 AND 302		FL SPILLS
TAMPA	S119089814		BERTH 208, TAMPA PORT		FL SPILLS
TAMPA	S119089824		BERTH 223, PORT OF TAMPA		FL SPILLS
TAMPA	S119089842		PORT OF TAMPA, BERTH 208		FL SPILLS
TAMPA	S119091497		BERTH 205, PORT OF TAMPA		FL SPILLS
TAMPA	S119091546		TAMPA BAY NEAR MACDILL AFB		FL SPILLS
TAMPA	S119089921		PORT OF TAMPA (BERTH 208)		FL SPILLS
TAMPA	S119091658		PORT OF TAMPA, BERTH 256		FL SPILLS
TAMPA	S119093318		TAMPA PORT AUTHORITY, BERTH 219		FL SPILLS
TAMPA	S119093337		TAMPA ENTRANCE/EGMONT KEY		FL SPILLS
TAMPA	S119093356		BERTH 230, PORT OF TAMPA, 1601 MCCLUSKEY BLVD.		FL SPILLS
TAMPA	S119090106		BERTH 208, PORT OF TAMPA		FL SPILLS
TAMPA	S119091808		PORT OF TAMPA, BERTH 202		FL SPILLS
TAMPA	S119093413		PORT OF TAMPA (BERTH 226)		FL SPILLS
TAMPA	S119093414		BERTH 200, PORT OF TAMPA		FL SPILLS
TAMPA	S119093433		KINDER MORGAN, 4801 PORT SUTTON RD.		FL SPILLS
TAMPA	S119090195		PORT OF TAMPA, EAST BAY CHANNEL		FL SPILLS
TAMPA	S119090205		TAMPA BAY, SOUTH OF GANDY BRIDGE		FL SPILLS
TAMPA	S119093578		TAMPA BAY NEAR MACDILL AFB TO WEEDON ISLAND AREA		FL SPILLS
TAMPA	S119093626		RIVERVIEW TERMINAL IN TAMPA		FL SPILLS
TAMPA	S119092041		GULF OF MEXICO, 30 MILES WEST OF TAMPA		FL SPILLS
TAMPA	S119093696		TAMPA BAY, ON N SIDE OF HOWARD FRANKLIN BRIDGE		FL SPILLS
TAMPA	S119092081		HILLSBOROUGH RIVER AT THE FLORIDA AVE. AND HILLSBOROUGH AVE. BRIDGES		FL SPILLS
TAMPA	S119092082		PORT OF TAMPA BERTH 269, TERMINAL 3		FL SPILLS
TAMPA	S108786477		CROSSTOWN EXPWY, 1 MILE EAST OF GANDY BLVD		FL SPILLS
TAMPA	S108785516		ALLEY BEHIND (EAST OF) 2821 MORGAN ST.		FL SPILLS
TAMPA	S109007117		EAST SIDE OF HOUSE AT 2527 W. COLUMBUS DRIVE		FL SPILLS
TAMPA	S109007421		CASGY ROAD EXTENSION, 50 METERS EAST OF OTTO ROAD		FL SPILLS
TAMPA	S109007449		FLORIDA MARINE PATROL OFFICE - 5110 GANDY BLVD.		FL SPILLS
TAMPA	S109007544		TAMPA POLICE DEPARTMENT		FL SPILLS
TAMPA	S109007567		RENELLIE, NORTH OF OHIO, EAST SIDE UNDER PALM TREE		FL SPILLS
TAMPA	S109007898		SOUTH OF TAMPA BAY BOULEVARD/WESTSHORE		FL SPILLS
TAMPA	S109007995		IN FRONT OF 2709 12TH AVENUE EAST		FL SPILLS
TAMPA	S109006563		ACROSS FROM 1211 EAST MADISON		FL SPILLS
TAMPA	S109008478		GANDY BOULEVARD		FL SPILLS
TAMPA	S109006897		BAY DRUM, 1211 EAST MADISON STREET		FL SPILLS

## ORPHAN SUMMARY

City	EDR ID	Site Name	Site Address	Zip	Database(s)
TAMPA	S109007008		TAMPA BAY TRANE CO., 902 N. HIMES AVENUE		FL SPILLS
TAMPA	S108645099		EAST OF MARITIME BLVD AND NORTH OF SHORELINE AVE		FL SPILLS
TAMPA	S108645283		ARMWOOD COURT @ EAST SCOTT STREET		FL SPILLS
TAMPA	S108645673		GARRISON SEAPORT, PORT OF TAMPA		FL SPILLS
TAMPA	S108645849		TAMPA BYPASS CANAL UNDER CROSSTOWN EXPRESSWAY		FL SPILLS
TAMPA	S123491051		I-275 & ASHLEY ROAD		FL SPILLS
TAMPA	S123491139		100 61ST EAST		FL SPILLS
TAMPA	S123491216		JEFFERSON RD, SOUTH OF US 301		FL SPILLS
TAMPA	S122963771		14TH AVENUE JUST EAST OF 66TH STREET		FL SPILLS
TAMPA	S122963756		NW CORNER OF WB BEARRS AVE / NEBRASKA AVE		FL SPILLS
TAMPA	S104152542		TAMPA INTERNATIONAL AIRPORT		FL SPILLS
TAMPA	S113416067		BERTH 223, PORT OF TAMPA		FL SPILLS
TAMPA	S113416096		JEFFERSON ROAD, PAST CONIGLIO DRIVE ON COUNTY RIGHT-OF-WAY		FL SPILLS
TAMPA	S113416149		PORT OF TAMPA		FL SPILLS
TAMPA	S120695501		PORT OF TAMPA; EXACT LOCATION NOT GIVEN		FL SPILLS
TAMPA	S105186415		I-275, EAST OF ARMENIA		FL SPILLS
TAMPA	S105186431		TAMPA AIRPORT		FL SPILLS
TAMPA	S105184125		I-75 @ TAMPA BYPASS CANAL		FL SPILLS
TAMPA	S105184184		FLORIDA MINING BOULEVARD		FL SPILLS
TAMPA	S105186504		HILLSBOROUGH RIVER TREATMENT PLANT		FL SPILLS
TAMPA	S105186505		TAMPA STEEL, 2801 E. 41ST. ST.		FL SPILLS
TAMPA	S105186515		MLK BOULEVARD AT US 41 (50TH STREET)		FL SPILLS
TAMPA	S105186546		NORTHDALÉ BOULEVARD		FL SPILLS
TAMPA	S105186617		TAMPA GENERAL HOSPITAL		FL SPILLS
TAMPA	S105192140		MARTIN LUTHER KING BOULEVARD, NEAR I-4		FL SPILLS
TAMPA	S105186809		CAUSEWAY BOULEVARD @ 70TH STREET		FL SPILLS
TAMPA	S105186835		ALLEY BEHIND 3116 N. FLORIDA AVENUE		FL SPILLS
TAMPA	S105189385		KENNEDY BOULEVARD BRIDGE		FL SPILLS
TAMPA	S105189495		ASHLEY STREET AT WHITING		FL SPILLS
TAMPA	S105189532		MORGAN ST		FL SPILLS
TAMPA	S105192414		BROADWAY AVENUE EAST, UNDER I-75		FL SPILLS
TAMPA	S105184428		NORTH SIDE OF 13 AVENUE EAST		FL SPILLS
TAMPA	S105184461		JOHNS ROAD, EAST OF BENJAMIN ROAD		FL SPILLS
TAMPA	S105184469		TAMPA AIRPORT (CONTINENTAL DESK)		FL SPILLS
TAMPA	S105186878		I-75 SOUTHBOUND NEAR ASHLEY STREET EXIT		FL SPILLS
TAMPA	S105189558		TAMPA BAY BOULEVARD @ TRASK		FL SPILLS
TAMPA	S105189566		ROME AVENUE NEAR PARK AND RECYCLING BINS		FL SPILLS
TAMPA	S105189570		AIRSIDE A GATE 6 TAMPA INTL AIRPORT		FL SPILLS
TAMPA	S105189574		1400 BLCK N FLORIDA AVE JSO BEARSS AVE		FL SPILLS
TAMPA	S105189645		TAMPA ELECTRIC BIG BEN PLANT		FL SPILLS
TAMPA	S105189658		3100 BLOCK OF EAST 2 AVENUE		FL SPILLS
TAMPA	S105192498		STORM DRAIN ON SALTWATER BOULEVARD		FL SPILLS
TAMPA	S105182025		I-4 AT 26TH STREET - EAST OF 22ND		FL SPILLS
TAMPA	S105182047		WEST SHORE BOULEVARD AND EL PRADO ROAD		FL SPILLS
TAMPA	S105182102		CAUSEWAY BOULEVARD, JUST WEST OF US 41		FL SPILLS
TAMPA	S105182125		VACANT LOT, 2800 EAST ADAMO DRIVE		FL SPILLS



## ORPHAN SUMMARY

City	EDR ID	Site Name	Site Address	Zip	Database(s)
TAMPA	S105182153		EAST BONNY BAY		FL SPILLS
TAMPA	S105187074		REFLECTONE, 4908 TAMPA WEST BOULEVARD		FL SPILLS
TAMPA	S105187130		TECO POWER PLANT, PORT SUTTON RAOD		FL SPILLS
TAMPA	S105187143		EAST SIDE OF 15 STREET, AT BUNN STREET		FL SPILLS
TAMPA	S105189885		ELSENHOWER BOULEVARD		FL SPILLS
TAMPA	S105189894		GANDY BOULEVARD		FL SPILLS
TAMPA	S105192810		EAST OF LODESTONE + BAYPOINT DRIVE		FL SPILLS
TAMPA	S105189926		WEST SIDE OF UPPER TAMPA BAY TRAIL		FL SPILLS
TAMPA	S105189933		EAST SIDE OF N. COOPER PLACE		FL SPILLS
TAMPA	S105190125		I-275 AT NEBRASKA AVE OVERPASS		FL SPILLS
TAMPA	S105190173		9200 COUNTY WAY BOULEVARD		FL SPILLS
TAMPA	S113896883		PORT OF TAMPA		FL SPILLS
TAMPA	S113724691		E PALM AVE / NEBRASKA AVE.		FL SPILLS
TAMPA	S113724760		TAMPA ST / PALM AV.		FL SPILLS
TAMPA	S116710928		TAMPA BYPASS CANAL NEAR MAPLE LANE AND U.S. 301		FL SPILLS
TAMPA	S116711026		CITY OF TAMPA PUBLIC WORKS, 3808 E 26 AVE		FL SPILLS
TAMPA	S116711146		INTERSECTION OF BRUCE B. DOWNS AND I-75 N ON-RAMP, TAMPA		FL SPILLS
TAMPA	S116711157		KENNEDY BLVD. AND ASHLEY DRIVE		FL SPILLS
TAMPA	S105461062		BAYSHORE BOULEVARD AT DELAWARE - NEED INVOICE		FL SPILLS
TAMPA	S105461067		FISH CREEK, TAMPA SIDE OF COURTNEY CAMPBELL		FL SPILLS
TAMPA	S105461081		5406 NORTH NEBRASKA AVENUE. & MOHAWK AVEUNE		FL SPILLS
TAMPA	S105461091		WB PINE CREST MANOR BLVD, JUST EAST OF GRADY AVE N		FL SPILLS
TAMPA	S105461103		MLK BOULEVARD AND CRAGMONT ROAD		FL SPILLS
TAMPA	S105461110		GAS STATION AT EAST FOWLER AND RIVERHILLS DRIVE		FL SPILLS
TAMPA	S105461131		COOPER PLACE NORTH, JUST NORTH OF MLK BOULEVARD		FL SPILLS
TAMPA	S105459868		EAST RIVER CLUB BOULEVARD AND PINE VALLEY ROAD		FL SPILLS
TAMPA	S105459873		SOUTH SIDE OF E 2 AVENUE, JUST EAST OF 3110		FL SPILLS
TAMPA	S105459879		SR 60 WESTBOUND, ABOUT 1/4 MILE EAST OF STORY ROAD		FL SPILLS
TAMPA	S105459905		TAMPA BAY CHRISTIAN ACADEMY, 3920 KING STREET		FL SPILLS
TAMPA	S105459928		I-4 WESTBOUND, EAST OF RAMP OVER 50 STREET		FL SPILLS
TAMPA	S105459934		PARADISE VILLAGE, NORTH WW TREATMENT PLANT		FL SPILLS
TAMPA	S105461151		VACANT LOT AT FLORIDA AVENUE AND GIDDENS AVENUE W		FL SPILLS
TAMPA	S105459943		SE PART OF FACILITY, FLORIDA DETROIT DIESEL-ALLISO		FL SPILLS
TAMPA	S105459948		CITY OF TAMPA MAINTENANCE YARD, 612 N 12 STREET		FL SPILLS
TAMPA	S105459960		FMP 4A MAINTENANCE GARAGE, 5110 GANDY BOULEVARD		FL SPILLS
TAMPA	S105459962		HOMELESS ENCAMPMENT ON THE EAST SIDE OF THE RIVER		FL SPILLS
TAMPA	S105459975		ALLEY BEHIND (NORTH OF) 108 EAST WARREN AVENUE		FL SPILLS
TAMPA	S105459982		PANASOFFKEE CREEK EAST OF LAKE PANASOFFKEE		FL SPILLS
TAMPA	S105615242		MARTIN LUTHER KING BOULEVARD/RIDGE AVENUE NORTH		FL SPILLS
TAMPA	S105615243		KENNEDY BOULEVARD AND ASHLEY STREET		FL SPILLS
TAMPA	S105615257		HIGHWAY 301, SOUTHBOUND BEFORE MLK BOULEVARD		FL SPILLS
TAMPA	S105461745		ALSOBROOK ROAD (TAMPA BAY WATER PROPERTY)		FL SPILLS
TAMPA	S105461748		MASSARO BOULEVARD NEAR TAMPA EAST INDUSTRIAL PARK		FL SPILLS
TAMPA	S105461767		150' SW OF GUY VERGER BOULEVARD/EASTPORT DRIVE		FL SPILLS
TAMPA	S105615355		HOOKERS POINT POWER PLANT		FL SPILLS
TAMPA	S105615366		INTERSTATE 275 @ BUSH BOULEVARD		FL SPILLS
TAMPA	S105460382		TRANSWHEEL OF FLORIDA, 858 CHANNELSIDE DRIVE		FL SPILLS

## ORPHAN SUMMARY

City	EDR ID	Site Name	Site Address	Zip	Database(s)
TAMPA	S105460384		FLORIDA AVENUE, SOUTHBOUND, SOUTH OF FLETCHER AVE.		FL SPILLS
TAMPA	S105461834		MLK BOULEVARD, EAST OF 40TH STREET NORTH		FL SPILLS
TAMPA	S105460420		UNIVERSITY OF SOUTH FLORIDA AT HOLLY AVE & PALM AV		FL SPILLS
TAMPA	S105460424		RIVERGARDENS APARTMENTS E. TAMPA BAY BOULEVARD		FL SPILLS
TAMPA	S105460432		MADISON AVENUE, ABOUT 1/2 MILE EAST OF US 41		FL SPILLS
TAMPA	S105460465		SOUTH ON BOULEVARD, TRUCK TURNED WEST ON MLK		FL SPILLS
TAMPA	S105460468		HILLSBOROUGH RIVER, NORTH OF KENNEDY BOULEVARD		FL SPILLS
TAMPA	S105460484		TAMPA SHRIMP DOCKS BEHIND SEABREEZE RESTAURANT		FL SPILLS
TAMPA	S105460497		TAMPA BAY, IN WATER BEHIND RUSTY PELICAN RESTAURAN		FL SPILLS
TAMPA	S105748561		HILLSBOROUGH RIVER @ DOWNTOWN TAMPA		FL SPILLS
TAMPA	S105861018		ROADSIDE RIGHT-OF-WAY AT 2326 EAST 7TH AVENUE		FL SPILLS
TAMPA	S105861241		TAMPA INTERNATIONAL AIRPORT, TAXIWAY C		FL SPILLS
TAMPA	S105861327		FLORIDA AVENUE/WEST ALVA STREET		FL SPILLS
TAMPA	S105459521		I-275 C I-4 (NEAR JEFFERSON EXIT, S-BOUND)		FL SPILLS
TAMPA	S105459011		MEMORIAL HIGHWAY, MILE EAST OF PISTOL RANGE ROAD		FL SPILLS
TAMPA	S105459026		WENEZEL TILE, 6608 SOUTH WESTSHORE BOULEVARD		FL SPILLS
TAMPA	S105459027		PORT OF TAMPA, INTERNATIONAL SHIP REPAIR YARD		FL SPILLS
TAMPA	S105459040		RAPID BLUEPRINT CO., 3623 HENDERSON BOULEVARD		FL SPILLS
TAMPA	S105459044		I-275, SOUTHBOUND ENTRANCE RAMP FROM MLK BOULEVARD		FL SPILLS
TAMPA	S105459061		STREET IN FRONT OF 3704 NORTH FLORIDA AVENUE		FL SPILLS
TAMPA	S105459071		50TH STREET, 100 YARDS NORTH OF 14TH AVENUE EAST		FL SPILLS
TAMPA	S105459091		AMOCO STATION AT KENNEDY BOULEVARD & HOWARD STREET		FL SPILLS
TAMPA	S105459103		I-275 WESTBOUND, NEAR HOWARD FRANKLIN BRIDGE		FL SPILLS
TAMPA	S110117664		THEOCHEM LABORATORIES, 7373 ROWLETT PARK DR., TAMPA		FL SPILLS
TAMPA	S110274293		MARITIME BLVD. INSIDE THE PORT OF TAMPA		FL SPILLS
TAMPA	S117717476		U.S. 301 AND EAST SLIGH AVENUE LOCATED ON COUNTY RIGHT-OF-WAY		FL SPILLS
TAMPA	S117325491		BERTH 200, 1 BARGE AVE, PORT OF TAMPA		FL SPILLS
TAMPA	S106079269		WATERS AVENUE @ FLORIDA MARINE BOULEVARD		FL SPILLS
TAMPA	S106200808		OWENS STREET, NORTH OF EAST 19TH AVENUE		FL SPILLS
TAMPA	S106200880		US HIGHWAY 301, SOUTH OF MLK BOULEVARD		FL SPILLS
TAMPA	S106079581		7601 CAUSEWAY BOULEVARD		FL SPILLS
TAMPA	S106200912		END OF 36TH AVENUE SOUTH, EAST OF US 41		FL SPILLS
TAMPA	S106079620		CSX YEOMAN YARD, 5656 ADAMO DRIVE EAST		FL SPILLS
TAMPA	S106079673		8600 BLOCK OF NORTH FLORIDA AVENUE		FL SPILLS
TAMPA	S106079710		CROSS TOWN EXPRESSWAY NEAR WILLOW AVENUE		FL SPILLS
TAMPA	S110536115		WESTSHORE BLVD / KENNEDY BLVD. - SHORECREST DR/AZEELE ST.		FL SPILLS
TAMPA	S110822633		NORTHBOUND SIDE OF SR 60, EAST OF US 301 ON CSX RIGHT-OF-WAY		FL SPILLS
TAMPA	S110822799		US 41 / BIG BEND RD., TECO POWER PLANT		FL SPILLS
TAMPA	S110822800		TA TRUCK STOP, 11706 TAMPA GATEWAY BLVD		FL SPILLS
TAMPA	S110472655		LYNN RD, EAST OF ANDERSON RD. ON COUNTY RIGHT-OF-WAY		FL SPILLS
TAMPA	S117899000		TAMPA EXECUTIVE AIRPORT, 6530 TAMPA EXECUTIVE AIRPORT ROAD		FL SPILLS
TAMPA	S117899011		EAST SIDE OF 25 ST N, ~100 YARDS NORTH OF 38 AVE N		FL SPILLS
TAMPA	S117899021		FDOT RIGHT-OF-WAY AT THE DEAD END OF EAST CHELSEA STREET		FL SPILLS
TAMPA	S117899025		PORT TAMPA BAY, 1050 MCCLOSKEY BLVD.		FL SPILLS

## ORPHAN SUMMARY

City	EDR ID	Site Name	Site Address	Zip	Database(s)
TAMPA	S117899212		TAMPA		FL SPILLS
TAMPA	S117899355		I-75 NORTHBOUND, EAST SHOULDER NEAR MM268		FL SPILLS
TAMPA	S121314716		NEBRASKA AVE / E FAIRBANKS ST		FL SPILLS
TAMPA	S106803815		BEHIND LANDMARK BUILDING @ WASHINGTON & FLORIDA		FL SPILLS
TAMPA	S122963677		WESTBOUND WILLOW AVENUE EXIT FROM SELMON CROSSTOWN EXPRESSWAY		FL SPILLS
TAMPA	S118686207		ON-RAMP FROM US 41 TO WESTBOUND SELMON EXPWY.		FL SPILLS
TAMPA	S120045796		SELMON EXPRESSWAY NEAR I-4 CONNECTOR		FL SPILLS
TAMPA	S109006925		WASHINGTON BLVD, JUST EAST OF 50TH, SOUTH OF ADAMS		FL SPILLS
TAMPA	S108645296		40TH STREET AND JACKSON ST		FL SPILLS
TAMPA	S113415853		SELMON CROSSTOWN EXPRESSWAY, EASTBOUND, AT 50TH ST EXIT RAMP		FL SPILLS
TAMPA	S105184095		LEROY SELMON EXPRESSWAY @ EUCLID AVENUE		FL SPILLS
TAMPA	S105189848		22 STREET ON-RAMP TO SELMON		FL SPILLS
TAMPA	S105461123		22ND STREET, WEST BOUND SELMON EXPRESSWAY		FL SPILLS
TAMPA	S105459875		LEROY SELMON EXPRESSWAY, 22 STREET OFFRAMP		FL SPILLS
TAMPA	S117325474		INTERSECTION OF US 41 NORTHBOUND AND SELMON EXPRESSWAY EAST ON-RAMP		FL SPILLS
TAMPA	1014389457	SS KEYSTONE TEXAS (VESSEL)	BERTH #208 PORT OF TAMPA	33605	RCRA NonGen / NLR
TAMPA	1014916284	W PLATT STREET BRIDGE	WEST PLATT STREET BRIDGE	33606	RCRA NonGen / NLR
TAMPA	1004459672	SUN ENVIRONMENTAL INCORPORATED	EAST HEMLOCK AVENUE-HOOKER'S POINT PW PL	33605	FTTS
TAMPA	1008190370	SUN ENVIRONMENTAL INCORPORATED	EAST HEMLOCK AVENUE-HOOKER'S POINT PW PL	33605	HIST FTTS
TAMPA	1024420394	CLEAR ALLICE, LLC.	2040 MISSISSIPPI AVE	33629	FINDS
TAMPA	1012238909	SUMMERS CONCRETE CONTRACTING, INC	TAMPA BAY BLV	33607	FINDS, ECHO
TAMPA	1017746237	AJAX I275 5L	WILLOW AVE., NORTH BLVD., MAIN ST. & GREEN ST.	33607	FINDS, ECHO
TAMPA	1011413137	TPAA - RTR - FAA	#6 TAMPA AIRPORT STREET	33607	FINDS, ECHO
TAMPA	1011419235	BOMBARDIER	TAMPA INTERNATIONAL AIRPORT	33607	FINDS
TAMPA	1014689884	SS KEYSTONE TEXAS (VESSEL)	BERTH #208 PORT OF TAMPA	33605	FINDS, ECHO
TAMPA	1011426634	TAMPA YBOR HISTORIC ELECTRIC STREETCAR	FRO W OF MORGAN ST ON ICE PALACE DR TO W	33602	FINDS
TAMPA	1016407273	SELMON EXPRESSWAY BRIDGE NO. 100332	SPAN 34 (BROREIN) & SPAN 96 (C	33602	FINDS, ECHO
TAMPA	S121153359	FDOT BRIDGE 100124	1-275 SOUTH BOUND OVER HIMES	33609	FL ASBESTOS
TAMPA	S121153660	BRIDGE NO. 100697	I-275 NB OVER MACDILL AVENUE	33609	FL ASBESTOS
TAMPA	S121153317	FDOT BRIDGE NO. 100126	I-275 SOUTH BOUND OVER MACDILL AVE.	33609	FL ASBESTOS
TAMPA	S121153665	FDOT BRIDGE 100829	I-275 NB OVER HIMES AVE.	33609	FL ASBESTOS
TAMPA	S121154230	OLD FRUIT STAND	607 & 623 S. MACDILL AVE.	33609	FL ASBESTOS
TAMPA	S121154582	MACDILL AIR FORCE BASE	MACDILL AIR FORCE BASE	33611	FL ASBESTOS
TAMPA	S121154088	SOCOM BUILDING 501	MACDILL AIR FORCE BASE	33611	FL ASBESTOS
TAMPA	S121154186	SOHO LOFTS	936 SOUTH HOWARD & 2200 BRISTOL AVE.	33607	FL ASBESTOS
TAMPA	S121153662	BRIDGE NO. 100825	I-275 NB OVER HOWARD AVENUE	33609	FL ASBESTOS
TAMPA	S121154428	17182	234 W. JETTON AVE.	33609	FL ASBESTOS
TAMPA	S121153489	SHERWIN WILLIAMS 13-126	504 & 508 SOUTH HOWARD AVENUE		FL ASBESTOS
TAMPA	S121154173	TAXIWAY "J" OVER GEORGE BEAN PARKWAY	TAMPA INTERNATIONAL AIRPORT	33607	FL ASBESTOS
TAMPA	S121153929	FORMER RESTAURANT	1222 & 1224 EAST SCOTT ST.	33607	FL ASBESTOS
TAMPA	S121153696	BROADSTONE	207, 215 AND 221 S. ROME AVE	33601	FL ASBESTOS
TAMPA	S121154574	VERIZON MAIN -TWIGGS	610 MORGAN ST.	33601	FL ASBESTOS
TAMPA	S123645371	WILLIAM PARK	4362 EAST OABOURNE AVE	33601	FL ASBESTOS
TAMPA	S121153267	ILLINOIS GRAIN SILOS JOB#12-951	BERTH 227 PT OF TAMPA 1601 MCCLOSKEY BLV	33605	FL ASBESTOS

## ORPHAN SUMMARY

City	EDR ID	Site Name	Site Address	Zip	Database(s)
TAMPA	S121153639	PORT OF TAMPA	MARITIME BOULEVARD	33605	FL ASBESTOS
TAMPA	S121153663	FDOT BRIDGE 100703	I-275 NB OVER ROME AVE.	33609	FL ASBESTOS
TAMPA	S121153664	FDOT BRIDGE 100705	I-275 NB OVER WILLOW AVE.	33609	FL ASBESTOS
TAMPA	S120041076	FRANKLIN EXCHANGE BUILDING	611 & 633 FRANKLIN ST	33602	FL ASBESTOS
TAMPA	S121153624	FORT BROOKE PARKING GARAGE	107 B. FRANKLIN ST.	33602	FL ASBESTOS
TAMPA	S121153187	2801 & 2807 N. NEBRASKA AVE.	2801 & 2807 N. NEBRASKA AVE.	33602	FL ASBESTOS
TAMPA	S121153188	2801 & 2807 COMMERCIAL BLDG	2801 & 2807 N. NEBRASKA AVENUE	33602	FL ASBESTOS
TAMPA	S121154399	915 FRANKLIN STREET PROJECT	910 N. FL, 911 & 915 N. FRANKLIN	33602	FL ASBESTOS
TAMPA	S121153307	VERIZON 8/9 FLOOR	610 MORGAN ST.	33602	FL ASBESTOS
TAMPA	S123645381	AUDIO ITCH ELECTRONICS	1906 & 1912 N. TAMPA ST.	33602	FL ASBESTOS
TAMPA	S115814364	1-4 / LEE ROY SELMON EXPRESSWAY INTERCHANGE	LEE ROY SELMON EXPRESSWAY INTERCHANGE		FL NPDES
YBOR CITY	S111750036		ANGEL OLIVA STREET AND EAST 6TH AVENUE		FL SPILLS
YBOR CITY	S118895523		ROOSEVELT PLAZA, TAMPA		FL SPILLS

# GOVERNMENT RECORDS SEARCHED / DATA CURRENCY TRACKING

To maintain currency of the following federal and state databases, EDR contacts the appropriate governmental agency on a monthly or quarterly basis, as required.

**Number of Days to Update:** Provides confirmation that EDR is reporting records that have been updated within 90 days from the date the government agency made the information available to the public.

## NPL: National Priority List

National Priorities List (Superfund). The NPL is a subset of CERCLIS and identifies over 1,200 sites for priority cleanup under the Superfund Program. NPL sites may encompass relatively large areas. As such, EDR provides polygon coverage for over 1,000 NPL site boundaries produced by EPA's Environmental Photographic Interpretation Center (EPIC) and regional EPA offices.

Date of Government Version: 07/19/2019	Source: EPA
Date Data Arrived at EDR: 07/30/2019	Telephone: N/A
Date Made Active in Reports: 09/03/2019	Last EDR Contact: 09/05/2019
Number of Days to Update: 35	Next Scheduled EDR Contact: 10/14/2019
	Data Release Frequency: Quarterly

## NPL Site Boundaries

### Sources:

EPA's Environmental Photographic Interpretation Center (EPIC)

Telephone: 202-564-7333

EPA Region 1

Telephone 617-918-1143

EPA Region 3

Telephone 215-814-5418

EPA Region 4

Telephone 404-562-8033

EPA Region 5

Telephone 312-886-6686

EPA Region 10

Telephone 206-553-8665

EPA Region 6

Telephone: 214-655-6659

EPA Region 7

Telephone: 913-551-7247

EPA Region 8

Telephone: 303-312-6774

EPA Region 9

Telephone: 415-947-4246

## Proposed NPL: Proposed National Priority List Sites

A site that has been proposed for listing on the National Priorities List through the issuance of a proposed rule in the Federal Register. EPA then accepts public comments on the site, responds to the comments, and places on the NPL those sites that continue to meet the requirements for listing.

Date of Government Version: 07/19/2019	Source: EPA
Date Data Arrived at EDR: 07/30/2019	Telephone: N/A
Date Made Active in Reports: 09/03/2019	Last EDR Contact: 09/05/2019
Number of Days to Update: 35	Next Scheduled EDR Contact: 10/14/2019
	Data Release Frequency: Quarterly

## NPL LIENS: Federal Superfund Liens

Federal Superfund Liens. Under the authority granted the USEPA by CERCLA of 1980, the USEPA has the authority to file liens against real property in order to recover remedial action expenditures or when the property owner received notification of potential liability. USEPA compiles a listing of filed notices of Superfund Liens.

Date of Government Version: 10/15/1991	Source: EPA
Date Data Arrived at EDR: 02/02/1994	Telephone: 202-564-4267
Date Made Active in Reports: 03/30/1994	Last EDR Contact: 08/15/2011
Number of Days to Update: 56	Next Scheduled EDR Contact: 11/28/2011
	Data Release Frequency: No Update Planned

# GOVERNMENT RECORDS SEARCHED / DATA CURRENCY TRACKING

## Delisted NPL: National Priority List Deletions

The National Oil and Hazardous Substances Pollution Contingency Plan (NCP) establishes the criteria that the EPA uses to delete sites from the NPL. In accordance with 40 CFR 300.425.(e), sites may be deleted from the NPL where no further response is appropriate.

Date of Government Version: 07/19/2019	Source: EPA
Date Data Arrived at EDR: 07/30/2019	Telephone: N/A
Date Made Active in Reports: 09/03/2019	Last EDR Contact: 09/05/2019
Number of Days to Update: 35	Next Scheduled EDR Contact: 10/14/2019
	Data Release Frequency: Quarterly

## FEDERAL FACILITY: Federal Facility Site Information listing

A listing of National Priority List (NPL) and Base Realignment and Closure (BRAC) sites found in the Comprehensive Environmental Response, Compensation and Liability Information System (CERCLIS) Database where EPA Federal Facilities Restoration and Reuse Office is involved in cleanup activities.

Date of Government Version: 04/03/2019	Source: Environmental Protection Agency
Date Data Arrived at EDR: 04/05/2019	Telephone: 703-603-8704
Date Made Active in Reports: 05/14/2019	Last EDR Contact: 07/03/2019
Number of Days to Update: 39	Next Scheduled EDR Contact: 10/14/2019
	Data Release Frequency: Varies

## SEMS: Superfund Enterprise Management System

SEMS (Superfund Enterprise Management System) tracks hazardous waste sites, potentially hazardous waste sites, and remedial activities performed in support of EPA's Superfund Program across the United States. The list was formerly know as CERCLIS, renamed to SEMS by the EPA in 2015. The list contains data on potentially hazardous waste sites that have been reported to the USEPA by states, municipalities, private companies and private persons, pursuant to Section 103 of the Comprehensive Environmental Response, Compensation, and Liability Act (CERCLA). This dataset also contains sites which are either proposed to or on the National Priorities List (NPL) and the sites which are in the screening and assessment phase for possible inclusion on the NPL.

Date of Government Version: 07/19/2019	Source: EPA
Date Data Arrived at EDR: 07/30/2019	Telephone: 800-424-9346
Date Made Active in Reports: 09/03/2019	Last EDR Contact: 09/05/2019
Number of Days to Update: 35	Next Scheduled EDR Contact: 10/28/2019
	Data Release Frequency: Quarterly

## SEMS-ARCHIVE: Superfund Enterprise Management System Archive

SEMS-ARCHIVE (Superfund Enterprise Management System Archive) tracks sites that have no further interest under the Federal Superfund Program based on available information. The list was formerly known as the CERCLIS-NFRAP, renamed to SEMS ARCHIVE by the EPA in 2015. EPA may perform a minimal level of assessment work at a site while it is archived if site conditions change and/or new information becomes available. Archived sites have been removed and archived from the inventory of SEMS sites. Archived status indicates that, to the best of EPA's knowledge, assessment at a site has been completed and that EPA has determined no further steps will be taken to list the site on the National Priorities List (NPL), unless information indicates this decision was not appropriate or other considerations require a recommendation for listing at a later time. The decision does not necessarily mean that there is no hazard associated with a given site; it only means that, based upon available information, the location is not judged to be potential NPL site.

Date of Government Version: 07/19/2019	Source: EPA
Date Data Arrived at EDR: 07/30/2019	Telephone: 800-424-9346
Date Made Active in Reports: 09/03/2019	Last EDR Contact: 09/05/2019
Number of Days to Update: 35	Next Scheduled EDR Contact: 10/28/2019
	Data Release Frequency: Quarterly

## CORRACTS: Corrective Action Report

CORRACTS identifies hazardous waste handlers with RCRA corrective action activity.

Date of Government Version: 03/25/2019	Source: EPA
Date Data Arrived at EDR: 03/27/2019	Telephone: 800-424-9346
Date Made Active in Reports: 04/17/2019	Last EDR Contact: 09/16/2019
Number of Days to Update: 21	Next Scheduled EDR Contact: 10/07/2019
	Data Release Frequency: Quarterly

## GOVERNMENT RECORDS SEARCHED / DATA CURRENCY TRACKING

### RCRA-TSDF: RCRA - Treatment, Storage and Disposal

RCRAInfo is EPA's comprehensive information system, providing access to data supporting the Resource Conservation and Recovery Act (RCRA) of 1976 and the Hazardous and Solid Waste Amendments (HSWA) of 1984. The database includes selective information on sites which generate, transport, store, treat and/or dispose of hazardous waste as defined by the Resource Conservation and Recovery Act (RCRA). Transporters are individuals or entities that move hazardous waste from the generator offsite to a facility that can recycle, treat, store, or dispose of the waste. TSDFs treat, store, or dispose of the waste.

Date of Government Version: 03/25/2019	Source: Environmental Protection Agency
Date Data Arrived at EDR: 03/27/2019	Telephone: (404) 562-8651
Date Made Active in Reports: 04/17/2019	Last EDR Contact: 09/16/2019
Number of Days to Update: 21	Next Scheduled EDR Contact: 10/07/2019
	Data Release Frequency: Quarterly

### RCRA-LQG: RCRA - Large Quantity Generators

RCRAInfo is EPA's comprehensive information system, providing access to data supporting the Resource Conservation and Recovery Act (RCRA) of 1976 and the Hazardous and Solid Waste Amendments (HSWA) of 1984. The database includes selective information on sites which generate, transport, store, treat and/or dispose of hazardous waste as defined by the Resource Conservation and Recovery Act (RCRA). Large quantity generators (LQGs) generate over 1,000 kilograms (kg) of hazardous waste, or over 1 kg of acutely hazardous waste per month.

Date of Government Version: 03/25/2019	Source: Environmental Protection Agency
Date Data Arrived at EDR: 03/27/2019	Telephone: (404) 562-8651
Date Made Active in Reports: 04/17/2019	Last EDR Contact: 09/16/2019
Number of Days to Update: 21	Next Scheduled EDR Contact: 10/07/2019
	Data Release Frequency: Quarterly

### RCRA-SQG: RCRA - Small Quantity Generators

RCRAInfo is EPA's comprehensive information system, providing access to data supporting the Resource Conservation and Recovery Act (RCRA) of 1976 and the Hazardous and Solid Waste Amendments (HSWA) of 1984. The database includes selective information on sites which generate, transport, store, treat and/or dispose of hazardous waste as defined by the Resource Conservation and Recovery Act (RCRA). Small quantity generators (SQGs) generate between 100 kg and 1,000 kg of hazardous waste per month.

Date of Government Version: 03/25/2019	Source: Environmental Protection Agency
Date Data Arrived at EDR: 03/27/2019	Telephone: (404) 562-8651
Date Made Active in Reports: 04/17/2019	Last EDR Contact: 09/16/2019
Number of Days to Update: 21	Next Scheduled EDR Contact: 10/07/2019
	Data Release Frequency: Quarterly

### RCRA-VSQG: RCRA - Very Small Quantity Generators (Formerly Conditionally Exempt Small Quantity Generators)

RCRAInfo is EPA's comprehensive information system, providing access to data supporting the Resource Conservation and Recovery Act (RCRA) of 1976 and the Hazardous and Solid Waste Amendments (HSWA) of 1984. The database includes selective information on sites which generate, transport, store, treat and/or dispose of hazardous waste as defined by the Resource Conservation and Recovery Act (RCRA). Very small quantity generators (VSQGs) generate less than 100 kg of hazardous waste, or less than 1 kg of acutely hazardous waste per month.

Date of Government Version: 03/25/2019	Source: Environmental Protection Agency
Date Data Arrived at EDR: 03/27/2019	Telephone: (404) 562-8651
Date Made Active in Reports: 04/17/2019	Last EDR Contact: 09/16/2019
Number of Days to Update: 21	Next Scheduled EDR Contact: 10/07/2019
	Data Release Frequency: Quarterly

### LUCIS: Land Use Control Information System

LUCIS contains records of land use control information pertaining to the former Navy Base Realignment and Closure properties.

Date of Government Version: 08/13/2019	Source: Department of the Navy
Date Data Arrived at EDR: 08/20/2019	Telephone: 843-820-7326
Date Made Active in Reports: 08/26/2019	Last EDR Contact: 08/07/2019
Number of Days to Update: 6	Next Scheduled EDR Contact: 11/25/2019
	Data Release Frequency: Varies

# GOVERNMENT RECORDS SEARCHED / DATA CURRENCY TRACKING

## US ENG CONTROLS: Engineering Controls Sites List

A listing of sites with engineering controls in place. Engineering controls include various forms of caps, building foundations, liners, and treatment methods to create pathway elimination for regulated substances to enter environmental media or effect human health.

Date of Government Version: 08/19/2019	Source: Environmental Protection Agency
Date Data Arrived at EDR: 08/20/2019	Telephone: 703-603-0695
Date Made Active in Reports: 08/26/2019	Last EDR Contact: 08/20/2019
Number of Days to Update: 6	Next Scheduled EDR Contact: 12/09/2019
	Data Release Frequency: Varies

## US INST CONTROL: Sites with Institutional Controls

A listing of sites with institutional controls in place. Institutional controls include administrative measures, such as groundwater use restrictions, construction restrictions, property use restrictions, and post remediation care requirements intended to prevent exposure to contaminants remaining on site. Deed restrictions are generally required as part of the institutional controls.

Date of Government Version: 08/19/2019	Source: Environmental Protection Agency
Date Data Arrived at EDR: 08/20/2019	Telephone: 703-603-0695
Date Made Active in Reports: 08/26/2019	Last EDR Contact: 08/20/2019
Number of Days to Update: 6	Next Scheduled EDR Contact: 12/09/2019
	Data Release Frequency: Varies

## ERNS: Emergency Response Notification System

Emergency Response Notification System. ERNS records and stores information on reported releases of oil and hazardous substances.

Date of Government Version: 03/25/2019	Source: National Response Center, United States Coast Guard
Date Data Arrived at EDR: 03/26/2019	Telephone: 202-267-2180
Date Made Active in Reports: 05/01/2019	Last EDR Contact: 09/09/2019
Number of Days to Update: 36	Next Scheduled EDR Contact: 10/07/2019
	Data Release Frequency: Quarterly

## **STANDARD ENVIRONMENTAL RECORDS**

### ***State- and tribal - equivalent CERCLIS***

#### FL SHWS: Florida's State-Funded Action Sites

State Hazardous Waste Sites. State hazardous waste site records are the states' equivalent to CERCLIS. These sites may or may not already be listed on the federal CERCLIS list. Priority sites planned for cleanup using state funds (state equivalent of Superfund) are identified along with sites where cleanup will be paid for by potentially responsible parties. Available information varies by state.

Date of Government Version: 12/06/2018	Source: Department of Environmental Protection
Date Data Arrived at EDR: 02/20/2019	Telephone: 850-488-0190
Date Made Active in Reports: 03/12/2019	Last EDR Contact: 08/23/2019
Number of Days to Update: 20	Next Scheduled EDR Contact: 12/02/2019
	Data Release Frequency: Semi-Annually

### ***State and tribal landfill and/or solid waste disposal site lists***

#### FL SWF/LF: Solid Waste Facility Database

Solid Waste Facilities/Landfill Sites. SWF/LF type records typically contain an inventory of solid waste disposal facilities or landfills in a particular state. Depending on the state, these may be active or inactive facilities or open dumps that failed to meet RCRA Subtitle D Section 4004 criteria for solid waste landfills or disposal sites.

Date of Government Version: 07/16/2019	Source: Department of Environmental Protection
Date Data Arrived at EDR: 07/17/2019	Telephone: 850-922-7121
Date Made Active in Reports: 09/10/2019	Last EDR Contact: 07/17/2019
Number of Days to Update: 55	Next Scheduled EDR Contact: 10/28/2019
	Data Release Frequency: Quarterly



# GOVERNMENT RECORDS SEARCHED / DATA CURRENCY TRACKING

## ***State and tribal leaking storage tank lists***

### **FL LUST: Petroleum Contamination Detail Report**

Leaking Underground Storage Tank Incident Reports. LUST records contain an inventory of reported leaking underground storage tank incidents. Not all states maintain these records, and the information stored varies by state.

Date of Government Version: 07/30/2019	Source: Department of Environmental Protection
Date Data Arrived at EDR: 08/02/2019	Telephone: 850-245-8839
Date Made Active in Reports: 08/06/2019	Last EDR Contact: 07/31/2019
Number of Days to Update: 4	Next Scheduled EDR Contact: 11/11/2019
	Data Release Frequency: Quarterly

### **FL LAST: Leaking Aboveground Storage Tank Listing**

The file for Leaking Aboveground Storage Tanks. Please remember STCM does not track the source of the discharge so the agency provides a list of facilities with an aboveground tank and an open discharge split by facilities with aboveground tanks only and facilities with aboveground and underground tanks.

Date of Government Version: 08/01/2019	Source: Department of Environmental Protection
Date Data Arrived at EDR: 08/02/2019	Telephone: 850-245-8799
Date Made Active in Reports: 08/06/2019	Last EDR Contact: 07/25/2019
Number of Days to Update: 4	Next Scheduled EDR Contact: 11/11/2019
	Data Release Frequency: Varies

### **INDIAN LUST R5: Leaking Underground Storage Tanks on Indian Land**

A listing of leaking underground storage tank locations on Indian Land.

Date of Government Version: 10/13/2018	Source: EPA Region 1
Date Data Arrived at EDR: 03/07/2019	Telephone: 617-918-1313
Date Made Active in Reports: 05/01/2019	Last EDR Contact: 07/29/2019
Number of Days to Update: 55	Next Scheduled EDR Contact: 11/04/2019
	Data Release Frequency: Varies

### **INDIAN LUST R8: Leaking Underground Storage Tanks on Indian Land**

A listing of leaking underground storage tank locations on Indian Land.

Date of Government Version: 10/13/2018	Source: EPA Region 1
Date Data Arrived at EDR: 03/07/2019	Telephone: 617-918-1313
Date Made Active in Reports: 05/01/2019	Last EDR Contact: 07/29/2019
Number of Days to Update: 55	Next Scheduled EDR Contact: 11/04/2019
	Data Release Frequency: Varies

### **INDIAN LUST R10: Leaking Underground Storage Tanks on Indian Land**

A listing of leaking underground storage tank locations on Indian Land.

Date of Government Version: 10/13/2018	Source: EPA Region 1
Date Data Arrived at EDR: 03/07/2019	Telephone: 617-918-1313
Date Made Active in Reports: 05/01/2019	Last EDR Contact: 07/29/2019
Number of Days to Update: 55	Next Scheduled EDR Contact: 11/04/2019
	Data Release Frequency: Varies

### **INDIAN LUST R9: Leaking Underground Storage Tanks on Indian Land**

A listing of leaking underground storage tank locations on Indian Land.

Date of Government Version: 10/13/2018	Source: EPA Region 1
Date Data Arrived at EDR: 03/07/2019	Telephone: 617-918-1313
Date Made Active in Reports: 05/01/2019	Last EDR Contact: 07/29/2019
Number of Days to Update: 55	Next Scheduled EDR Contact: 11/04/2019
	Data Release Frequency: Varies

# GOVERNMENT RECORDS SEARCHED / DATA CURRENCY TRACKING

## INDIAN LUST R7: Leaking Underground Storage Tanks on Indian Land

A listing of leaking underground storage tank locations on Indian Land.

Date of Government Version: 10/13/2018	Source: EPA Region 1
Date Data Arrived at EDR: 03/07/2019	Telephone: 617-918-1313
Date Made Active in Reports: 05/01/2019	Last EDR Contact: 07/29/2019
Number of Days to Update: 55	Next Scheduled EDR Contact: 11/04/2019
	Data Release Frequency: Varies

## INDIAN LUST R6: Leaking Underground Storage Tanks on Indian Land

A listing of leaking underground storage tank locations on Indian Land.

Date of Government Version: 10/13/2018	Source: EPA Region 1
Date Data Arrived at EDR: 03/07/2019	Telephone: 617-918-1313
Date Made Active in Reports: 05/01/2019	Last EDR Contact: 07/29/2019
Number of Days to Update: 55	Next Scheduled EDR Contact: 11/04/2019
	Data Release Frequency: Varies

## INDIAN LUST R4: Leaking Underground Storage Tanks on Indian Land

A listing of leaking underground storage tank locations on Indian Land.

Date of Government Version: 10/13/2018	Source: EPA Region 1
Date Data Arrived at EDR: 03/07/2019	Telephone: 617-918-1313
Date Made Active in Reports: 05/01/2019	Last EDR Contact: 07/29/2019
Number of Days to Update: 55	Next Scheduled EDR Contact: 11/04/2019
	Data Release Frequency: Varies

## INDIAN LUST R1: Leaking Underground Storage Tanks on Indian Land

A listing of leaking underground storage tank locations on Indian Land.

Date of Government Version: 10/13/2018	Source: EPA Region 1
Date Data Arrived at EDR: 03/07/2019	Telephone: 617-918-1313
Date Made Active in Reports: 05/01/2019	Last EDR Contact: 07/29/2019
Number of Days to Update: 55	Next Scheduled EDR Contact: 11/04/2019
	Data Release Frequency: Varies

## FEMA UST: Underground Storage Tank Listing

A listing of all FEMA owned underground storage tanks.

Date of Government Version: 05/15/2017	Source: FEMA
Date Data Arrived at EDR: 05/30/2017	Telephone: 202-646-5797
Date Made Active in Reports: 10/13/2017	Last EDR Contact: 08/26/2019
Number of Days to Update: 136	Next Scheduled EDR Contact: 10/21/2019
	Data Release Frequency: Varies

### **State and tribal registered storage tank lists**

## FL FF TANKS: Federal Facilities Listing

A listing of federal facilities with storage tanks.

Date of Government Version: 06/24/2019	Source: Department of Environmental Protection
Date Data Arrived at EDR: 06/25/2019	Telephone: 850-245-8250
Date Made Active in Reports: 08/27/2019	Last EDR Contact: 06/20/2019
Number of Days to Update: 63	Next Scheduled EDR Contact: 10/07/2019
	Data Release Frequency: Quarterly

## FL UST: Storage Tank Facility Information

Registered Underground Storage Tanks. UST's are regulated under Subtitle I of the Resource Conservation and Recovery Act (RCRA) and must be registered with the state department responsible for administering the UST program. Available information varies by state program.

# GOVERNMENT RECORDS SEARCHED / DATA CURRENCY TRACKING

Date of Government Version: 05/17/2019  
Date Data Arrived at EDR: 06/27/2019  
Date Made Active in Reports: 07/23/2019  
Number of Days to Update: 26

Source: Department of Environmental Protection  
Telephone: 850-245-8839  
Last EDR Contact: 07/25/2019  
Next Scheduled EDR Contact: 11/11/2019  
Data Release Frequency: Quarterly

FL AST: Storage Tank Facility Information  
Registered Aboveground Storage Tanks.

Date of Government Version: 05/17/2019  
Date Data Arrived at EDR: 06/27/2019  
Date Made Active in Reports: 07/23/2019  
Number of Days to Update: 26

Source: Department of Environmental Protection  
Telephone: 850-245-8839  
Last EDR Contact: 07/25/2019  
Next Scheduled EDR Contact: 11/11/2019  
Data Release Frequency: Quarterly

INDIAN UST R8: Underground Storage Tanks on Indian Land

Date of Government Version: 04/06/2016  
Date Data Arrived at EDR: 03/02/2017  
Date Made Active in Reports: 04/07/2017  
Number of Days to Update: 36

Source: N/A  
Telephone: N/A  
Last EDR Contact: 07/22/2019  
Next Scheduled EDR Contact: 11/04/2019  
Data Release Frequency: Varies

INDIAN UST R9: Underground Storage Tanks on Indian Land

Date of Government Version: 04/06/2016  
Date Data Arrived at EDR: 03/02/2017  
Date Made Active in Reports: 04/07/2017  
Number of Days to Update: 36

Source: N/A  
Telephone: N/A  
Last EDR Contact: 07/22/2019  
Next Scheduled EDR Contact: 11/04/2019  
Data Release Frequency: Varies

INDIAN UST R7: Underground Storage Tanks on Indian Land

Date of Government Version: 04/06/2016  
Date Data Arrived at EDR: 03/02/2017  
Date Made Active in Reports: 04/07/2017  
Number of Days to Update: 36

Source: N/A  
Telephone: N/A  
Last EDR Contact: 07/22/2019  
Next Scheduled EDR Contact: 11/04/2019  
Data Release Frequency: Varies

INDIAN UST R6: Underground Storage Tanks on Indian Land

Date of Government Version: 04/06/2016  
Date Data Arrived at EDR: 03/02/2017  
Date Made Active in Reports: 04/07/2017  
Number of Days to Update: 36

Source: N/A  
Telephone: N/A  
Last EDR Contact: 07/22/2019  
Next Scheduled EDR Contact: 11/04/2019  
Data Release Frequency: Varies

INDIAN UST R5: Underground Storage Tanks on Indian Land

Date of Government Version: 04/06/2016  
Date Data Arrived at EDR: 03/02/2017  
Date Made Active in Reports: 04/07/2017  
Number of Days to Update: 36

Source: N/A  
Telephone: N/A  
Last EDR Contact: 07/22/2019  
Next Scheduled EDR Contact: 11/04/2019  
Data Release Frequency: Varies

INDIAN UST R4: Underground Storage Tanks on Indian Land

Date of Government Version: 04/06/2016  
Date Data Arrived at EDR: 03/02/2017  
Date Made Active in Reports: 04/07/2017  
Number of Days to Update: 36

Source: N/A  
Telephone: N/A  
Last EDR Contact: 07/22/2019  
Next Scheduled EDR Contact: 11/04/2019  
Data Release Frequency: Varies

# GOVERNMENT RECORDS SEARCHED / DATA CURRENCY TRACKING

## INDIAN UST R1: Underground Storage Tanks on Indian Land

Date of Government Version: 04/06/2016	Source: N/A
Date Data Arrived at EDR: 03/02/2017	Telephone: N/A
Date Made Active in Reports: 04/07/2017	Last EDR Contact: 07/22/2019
Number of Days to Update: 36	Next Scheduled EDR Contact: 11/04/2019
	Data Release Frequency: Varies

## INDIAN UST R10: Underground Storage Tanks on Indian Land

Date of Government Version: 04/06/2016	Source: N/A
Date Data Arrived at EDR: 03/02/2017	Telephone: N/A
Date Made Active in Reports: 04/07/2017	Last EDR Contact: 07/22/2019
Number of Days to Update: 36	Next Scheduled EDR Contact: 11/04/2019
	Data Release Frequency: Varies

## FL TANKS: Storage Tank Facility List

This listing includes storage tank facilities that do not have tank information. The tanks have either be closed or removed from the site, but the facilities were still registered at some point in history.

Date of Government Version: 05/17/2019	Source: Department of Environmental Protection
Date Data Arrived at EDR: 06/27/2019	Telephone: 850-245-8841
Date Made Active in Reports: 07/23/2019	Last EDR Contact: 07/25/2019
Number of Days to Update: 26	Next Scheduled EDR Contact: 11/11/2019
	Data Release Frequency: Quarterly

## ***State and tribal institutional control / engineering control registries***

### FL ENG CONTROLS: Institutional Controls Registry

The registry is a database of all contaminated sites in the state of Florida which are subject to engineering controls. Engineering Controls encompass a variety of engineered remedies to contain and/or reduce contamination, and/or physical barriers intended to limit access to property. ECs include fences, signs, guards, landfill caps, provision of potable water, slurry walls, sheet pile (vertical caps), pumping and treatment of groundwater, monitoring wells, and vapor extraction systems.

Date of Government Version: 06/28/2019	Source: Department of Environmental Protection
Date Data Arrived at EDR: 07/01/2019	Telephone: 850-245-8927
Date Made Active in Reports: 09/09/2019	Last EDR Contact: 07/01/2019
Number of Days to Update: 70	Next Scheduled EDR Contact: 10/14/2019
	Data Release Frequency: Semi-Annually

### FL Inst Control: Institutional Controls Registry

The registry is a database of all contaminated sites in the state of Florida which are subject to institutional and engineering controls.

Date of Government Version: 06/28/2019	Source: Department of Environmental Protection
Date Data Arrived at EDR: 07/01/2019	Telephone: 850-245-8927
Date Made Active in Reports: 09/09/2019	Last EDR Contact: 07/01/2019
Number of Days to Update: 70	Next Scheduled EDR Contact: 10/14/2019
	Data Release Frequency: Semi-Annually

### INDIAN VCP R1: Voluntary Cleanup Priority Listng

A listing of voluntary cleanup priority sites located on Indian Land located in Region 7.

Date of Government Version: 03/20/2008	Source: EPA, Region 7
Date Data Arrived at EDR: 04/22/2008	Telephone: 913-551-7365
Date Made Active in Reports: 05/19/2008	Last EDR Contact: 04/20/2009
Number of Days to Update: 27	Next Scheduled EDR Contact: 07/20/2009
	Data Release Frequency: Varies

## ***State and tribal voluntary cleanup sites***

# GOVERNMENT RECORDS SEARCHED / DATA CURRENCY TRACKING

## FL VCP: Voluntary Cleanup Sites

Listing of closed and active voluntary cleanup sites.

Date of Government Version: 06/11/2019	Source: Department of Environmental Protection
Date Data Arrived at EDR: 06/14/2019	Telephone: 850-245-8705
Date Made Active in Reports: 08/27/2019	Last EDR Contact: 08/14/2019
Number of Days to Update: 74	Next Scheduled EDR Contact: 12/02/2019
	Data Release Frequency: Varies

## INDIAN VCP R7: Voluntary Cleanup Priority Listing

A listing of voluntary cleanup priority sites located on Indian Land located in Region 7.

Date of Government Version: 03/20/2008	Source: EPA, Region 7
Date Data Arrived at EDR: 04/22/2008	Telephone: 913-551-7365
Date Made Active in Reports: 05/19/2008	Last EDR Contact: 04/20/2009
Number of Days to Update: 27	Next Scheduled EDR Contact: 07/20/2009
	Data Release Frequency: Varies

## **State and tribal Brownfields sites**

### FL BROWNFIELDS AREAS: Brownfields Areas Database

A "brownfield area" means a contiguous area of one or more brownfield sites, some of which may not be contaminated, that has been designated as such by a local government resolution. Such areas may include all or portions of community redevelopment areas, enterprise zones, empowerment zones, other such designated economically deprived communities and areas, and Environmental Protection Agency (EPA) designated brownfield pilot projects. This layer provides a polygon representation of the boundaries of these designated Brownfield Areas in Florida.

Date of Government Version: 05/06/2019	Source: Department of Environmental Protection
Date Data Arrived at EDR: 07/01/2019	Telephone: 850-245-8934
Date Made Active in Reports: 09/09/2019	Last EDR Contact: 07/01/2019
Number of Days to Update: 70	Next Scheduled EDR Contact: 10/14/2019
	Data Release Frequency: Quarterly

### FL BROWNFIELDS: Brownfields Sites Database

Brownfields are defined by the Florida Department of Environmental Protection (FDEP) as abandoned, idled, or underused industrial and commercial facilities where expansion or redevelopment is complicated by real or perceived environmental contamination.

Date of Government Version: 04/18/2019	Source: Department of Environmental Protection
Date Data Arrived at EDR: 07/01/2019	Telephone: 850-245-8927
Date Made Active in Reports: 09/09/2019	Last EDR Contact: 07/01/2019
Number of Days to Update: 70	Next Scheduled EDR Contact: 10/14/2019
	Data Release Frequency: Semi-Annually

### FL BSRA: Brownfield Site Rehabilitation Agreements Listing

The BSRA provides DEP and the public assurance that site rehabilitation will be conducted in accordance with Florida Statutes and DEP's Contaminated Site Cleanup Criteria rule. In addition, the BSRA provides limited liability protection for the voluntary responsible party. The BSRA contains various commitments by the voluntary responsible party, including milestones for completion of site rehabilitation tasks and submittal of technical reports and plans. It also contains a commitment by DEP to review technical reports according to an agreed upon schedule. Only those brownfield sites with an executed BSRA are eligible to apply for a voluntary cleanup tax credit incentive pursuant to Section 376.30781, Florida Statutes.

Date of Government Version: 06/27/2019	Source: Department of Environmental Protection
Date Data Arrived at EDR: 07/01/2019	Telephone: 850-245-8934
Date Made Active in Reports: 09/09/2019	Last EDR Contact: 07/01/2019
Number of Days to Update: 70	Next Scheduled EDR Contact: 10/14/2019
	Data Release Frequency: Varies

# GOVERNMENT RECORDS SEARCHED / DATA CURRENCY TRACKING

## US BROWNFIELDS: A Listing of Brownfields Sites

Brownfields are real property, the expansion, redevelopment, or reuse of which may be complicated by the presence or potential presence of a hazardous substance, pollutant, or contaminant. Cleaning up and reinvesting in these properties takes development pressures off of undeveloped, open land, and both improves and protects the environment. Assessment, Cleanup and Redevelopment Exchange System (ACRES) stores information reported by EPA Brownfields grant recipients on brownfields properties assessed or cleaned up with grant funding as well as information on Targeted Brownfields Assessments performed by EPA Regions. A listing of ACRES Brownfield sites is obtained from Cleanups in My Community. Cleanups in My Community provides information on Brownfields properties for which information is reported back to EPA, as well as areas served by Brownfields grant programs.

Date of Government Version: 06/03/2019	Source: Environmental Protection Agency
Date Data Arrived at EDR: 06/04/2019	Telephone: 202-566-2777
Date Made Active in Reports: 08/26/2019	Last EDR Contact: 06/04/2019
Number of Days to Update: 83	Next Scheduled EDR Contact: 09/30/2019
	Data Release Frequency: Semi-Annually

## ADDITIONAL ENVIRONMENTAL RECORDS

### **Local Lists of Landfill / Solid Waste Disposal Sites**

#### FL SWRCY: Recycling Centers

A listing of recycling centers located in the state of Florida.

Date of Government Version: 12/03/2018	Source: Department of Environmental Protection
Date Data Arrived at EDR: 01/15/2019	Telephone: 850-245-8718
Date Made Active in Reports: 03/14/2019	Last EDR Contact: 07/19/2019
Number of Days to Update: 58	Next Scheduled EDR Contact: 10/28/2019
	Data Release Frequency: Varies

#### INDIAN ODI: Report on the Status of Open Dumps on Indian Lands

Location of open dumps on Indian land.

Date of Government Version: 12/31/1998	Source: Environmental Protection Agency
Date Data Arrived at EDR: 12/03/2007	Telephone: 703-308-8245
Date Made Active in Reports: 01/24/2008	Last EDR Contact: 07/25/2019
Number of Days to Update: 52	Next Scheduled EDR Contact: 11/11/2019
	Data Release Frequency: Varies

#### DEBRIS REGION 9: Torres Martinez Reservation Illegal Dump Site Locations

A listing of illegal dump sites location on the Torres Martinez Indian Reservation located in eastern Riverside County and northern Imperial County, California.

Date of Government Version: 01/12/2009	Source: EPA, Region 9
Date Data Arrived at EDR: 05/07/2009	Telephone: 415-947-4219
Date Made Active in Reports: 09/21/2009	Last EDR Contact: 07/19/2019
Number of Days to Update: 137	Next Scheduled EDR Contact: 11/04/2019
	Data Release Frequency: No Update Planned

#### ODI: Open Dump Inventory

An open dump is defined as a disposal facility that does not comply with one or more of the Part 257 or Part 258 Subtitle D Criteria.

Date of Government Version: 06/30/1985	Source: Environmental Protection Agency
Date Data Arrived at EDR: 08/09/2004	Telephone: 800-424-9346
Date Made Active in Reports: 09/17/2004	Last EDR Contact: 06/09/2004
Number of Days to Update: 39	Next Scheduled EDR Contact: N/A
	Data Release Frequency: No Update Planned

#### IHS OPEN DUMPS: Open Dumps on Indian Land

A listing of all open dumps located on Indian Land in the United States.

# GOVERNMENT RECORDS SEARCHED / DATA CURRENCY TRACKING

Date of Government Version: 04/01/2014  
Date Data Arrived at EDR: 08/06/2014  
Date Made Active in Reports: 01/29/2015  
Number of Days to Update: 176

Source: Department of Health & Human Services, Indian Health Service  
Telephone: 301-443-1452  
Last EDR Contact: 08/02/2019  
Next Scheduled EDR Contact: 11/11/2019  
Data Release Frequency: Varies

## US HIST CDL: National Clandestine Laboratory Register

A listing of clandestine drug lab locations that have been removed from the DEAs National Clandestine Laboratory Register.

Date of Government Version: 06/11/2019  
Date Data Arrived at EDR: 06/13/2019  
Date Made Active in Reports: 09/03/2019  
Number of Days to Update: 82

Source: Drug Enforcement Administration  
Telephone: 202-307-1000  
Last EDR Contact: 08/21/2019  
Next Scheduled EDR Contact: 12/09/2019  
Data Release Frequency: No Update Planned

## Local Lists of Hazardous waste / Contaminated Sites

### FL PRIORITYCLEANERS: Priority Ranking List

The Florida Legislature has established a state-funded program to cleanup properties that are contaminated as a result of the operations of a drycleaning facility.

Date of Government Version: 04/03/2019  
Date Data Arrived at EDR: 05/14/2019  
Date Made Active in Reports: 06/07/2019  
Number of Days to Update: 24

Source: Department of Environmental Protection  
Telephone: 850-245-8927  
Last EDR Contact: 08/13/2019  
Next Scheduled EDR Contact: 11/25/2019  
Data Release Frequency: Varies

### FL SITES: Sites List

This summary status report was developed from a number of lists including the Eckhardt list, the Moffitt list, the EPA Hazardous Waste Sites list, EPA's Emergency & Remedial Response information System list (RCRA Section 3012) & existing department lists such as the obsolete uncontrolled Hazardous Waste Sites list. This list is no longer updated.

Date of Government Version: 12/31/1989  
Date Data Arrived at EDR: 05/09/1994  
Date Made Active in Reports: 08/04/1994  
Number of Days to Update: 87

Source: Department of Environmental Protection  
Telephone: 850-245-8705  
Last EDR Contact: 03/24/1994  
Next Scheduled EDR Contact: N/A  
Data Release Frequency: No Update Planned

### US CDL: Clandestine Drug Labs

A listing of clandestine drug lab locations. The U.S. Department of Justice ("the Department") provides this web site as a public service. It contains addresses of some locations where law enforcement agencies reported they found chemicals or other items that indicated the presence of either clandestine drug laboratories or dumpsites. In most cases, the source of the entries is not the Department, and the Department has not verified the entry and does not guarantee its accuracy. Members of the public must verify the accuracy of all entries by, for example, contacting local law enforcement and local health departments.

Date of Government Version: 06/11/2019  
Date Data Arrived at EDR: 06/13/2019  
Date Made Active in Reports: 09/03/2019  
Number of Days to Update: 82

Source: Drug Enforcement Administration  
Telephone: 202-307-1000  
Last EDR Contact: 08/21/2019  
Next Scheduled EDR Contact: 12/09/2019  
Data Release Frequency: Quarterly

### FL PFAS: PFOS and PFOA stand for perfluorooctane sulfonate and perfluorooctanoic acid

PFOS and PFOA stand for perfluorooctane sulfonate and perfluorooctanoic acid, respectively. Both are fluorinated organic chemicals, part of a larger family of compounds referred to as perfluoroalkyl substances (PFASs).

Date of Government Version: 05/16/2019  
Date Data Arrived at EDR: 05/17/2019  
Date Made Active in Reports: 06/07/2019  
Number of Days to Update: 21

Source: Department of Environmental Protection  
Telephone: 850-245-8690  
Last EDR Contact: 07/25/2019  
Next Scheduled EDR Contact: 11/11/2019  
Data Release Frequency: Varies

# GOVERNMENT RECORDS SEARCHED / DATA CURRENCY TRACKING

## LIENS 2: CERCLA Lien Information

A Federal CERCLA ('Superfund') lien can exist by operation of law at any site or property at which EPA has spent Superfund monies. These monies are spent to investigate and address releases and threatened releases of contamination. CERCLIS provides information as to the identity of these sites and properties.

Date of Government Version: 07/30/2019	Source: Environmental Protection Agency
Date Data Arrived at EDR: 07/30/2019	Telephone: 202-564-6023
Date Made Active in Reports: 09/03/2019	Last EDR Contact: 09/05/2019
Number of Days to Update: 35	Next Scheduled EDR Contact: 10/14/2019
	Data Release Frequency: Semi-Annually

## HMIRS: Hazardous Materials Information Reporting System

Hazardous Materials Incident Report System. HMIRS contains hazardous material spill incidents reported to DOT.

Date of Government Version: 03/25/2019	Source: U.S. Department of Transportation
Date Data Arrived at EDR: 03/26/2019	Telephone: 202-366-4555
Date Made Active in Reports: 05/14/2019	Last EDR Contact: 06/26/2019
Number of Days to Update: 49	Next Scheduled EDR Contact: 10/07/2019
	Data Release Frequency: Quarterly

## **Records of Emergency Release Reports**

### FL SPILLS: Oil and Hazardous Materials Incidents

Statewide oil and hazardous materials inland incidents.

Date of Government Version: 07/09/2019	Source: Department of Environmental Protection
Date Data Arrived at EDR: 07/10/2019	Telephone: 850-245-2010
Date Made Active in Reports: 09/10/2019	Last EDR Contact: 07/08/2019
Number of Days to Update: 62	Next Scheduled EDR Contact: 10/21/2019
	Data Release Frequency: Semi-Annually

### FL SPILLS 90: SPILLS90 data from FirstSearch

Spills 90 includes those spill and release records available exclusively from FirstSearch databases. Typically, they may include chemical, oil and/or hazardous substance spills recorded after 1990. Duplicate records that are already included in EDR incident and release records are not included in Spills 90.

Date of Government Version: 12/10/2012	Source: FirstSearch
Date Data Arrived at EDR: 01/03/2013	Telephone: N/A
Date Made Active in Reports: 03/04/2013	Last EDR Contact: 01/03/2013
Number of Days to Update: 60	Next Scheduled EDR Contact: N/A
	Data Release Frequency: No Update Planned

### FL SPILLS 80: SPILLS80 data from FirstSearch

Spills 80 includes those spill and release records available from FirstSearch databases prior to 1990. Typically, they may include chemical, oil and/or hazardous substance spills recorded before 1990. Duplicate records that are already included in EDR incident and release records are not included in Spills 80.

Date of Government Version: 09/01/2001	Source: FirstSearch
Date Data Arrived at EDR: 01/03/2013	Telephone: N/A
Date Made Active in Reports: 03/06/2013	Last EDR Contact: 01/03/2013
Number of Days to Update: 62	Next Scheduled EDR Contact: N/A
	Data Release Frequency: No Update Planned

### RCRA NonGen / NLR: RCRA - Non Generators / No Longer Regulated

RCRAInfo is EPA's comprehensive information system, providing access to data supporting the Resource Conservation and Recovery Act (RCRA) of 1976 and the Hazardous and Solid Waste Amendments (HSWA) of 1984. The database includes selective information on sites which generate, transport, store, treat and/or dispose of hazardous waste as defined by the Resource Conservation and Recovery Act (RCRA). Non-Generators do not presently generate hazardous waste.



# GOVERNMENT RECORDS SEARCHED / DATA CURRENCY TRACKING

Date of Government Version: 03/25/2019  
Date Data Arrived at EDR: 03/27/2019  
Date Made Active in Reports: 04/17/2019  
Number of Days to Update: 21

Source: Environmental Protection Agency  
Telephone: (404) 562-8651  
Last EDR Contact: 09/16/2019  
Next Scheduled EDR Contact: 10/07/2019  
Data Release Frequency: Quarterly

## FUDS: Formerly Used Defense Sites

The listing includes locations of Formerly Used Defense Sites properties where the US Army Corps of Engineers is actively working or will take necessary cleanup actions.

Date of Government Version: 05/15/2019  
Date Data Arrived at EDR: 05/21/2019  
Date Made Active in Reports: 08/08/2019  
Number of Days to Update: 79

Source: U.S. Army Corps of Engineers  
Telephone: 202-528-4285  
Last EDR Contact: 08/23/2019  
Next Scheduled EDR Contact: 12/02/2019  
Data Release Frequency: Varies

## DOD: Department of Defense Sites

This data set consists of federally owned or administered lands, administered by the Department of Defense, that have any area equal to or greater than 640 acres of the United States, Puerto Rico, and the U.S. Virgin Islands.

Date of Government Version: 12/31/2005  
Date Data Arrived at EDR: 11/10/2006  
Date Made Active in Reports: 01/11/2007  
Number of Days to Update: 62

Source: USGS  
Telephone: 888-275-8747  
Last EDR Contact: 07/09/2019  
Next Scheduled EDR Contact: 10/21/2019  
Data Release Frequency: Semi-Annually

## FEDLAND: Federal and Indian Lands

Federally and Indian administrated lands of the United States. Lands included are administrated by: Army Corps of Engineers, Bureau of Reclamation, National Wild and Scenic River, National Wildlife Refuge, Public Domain Land, Wilderness, Wilderness Study Area, Wildlife Management Area, Bureau of Indian Affairs, Bureau of Land Management, Department of Justice, Forest Service, Fish and Wildlife Service, National Park Service.

Date of Government Version: 12/31/2005  
Date Data Arrived at EDR: 02/06/2006  
Date Made Active in Reports: 01/11/2007  
Number of Days to Update: 339

Source: U.S. Geological Survey  
Telephone: 888-275-8747  
Last EDR Contact: 07/10/2019  
Next Scheduled EDR Contact: 10/21/2019  
Data Release Frequency: N/A

## SCRD DRYCLEANERS: State Coalition for Remediation of Drycleaners Listing

The State Coalition for Remediation of Drycleaners was established in 1998, with support from the U.S. EPA Office of Superfund Remediation and Technology Innovation. It is comprised of representatives of states with established drycleaner remediation programs. Currently the member states are Alabama, Connecticut, Florida, Illinois, Kansas, Minnesota, Missouri, North Carolina, Oregon, South Carolina, Tennessee, Texas, and Wisconsin.

Date of Government Version: 01/01/2017  
Date Data Arrived at EDR: 02/03/2017  
Date Made Active in Reports: 04/07/2017  
Number of Days to Update: 63

Source: Environmental Protection Agency  
Telephone: 615-532-8599  
Last EDR Contact: 08/16/2019  
Next Scheduled EDR Contact: 11/25/2019  
Data Release Frequency: Varies

## US FIN ASSUR: Financial Assurance Information

All owners and operators of facilities that treat, store, or dispose of hazardous waste are required to provide proof that they will have sufficient funds to pay for the clean up, closure, and post-closure care of their facilities.

Date of Government Version: 03/25/2019  
Date Data Arrived at EDR: 03/26/2019  
Date Made Active in Reports: 05/07/2019  
Number of Days to Update: 42

Source: Environmental Protection Agency  
Telephone: 202-566-1917  
Last EDR Contact: 06/26/2019  
Next Scheduled EDR Contact: 10/07/2019  
Data Release Frequency: Quarterly

# GOVERNMENT RECORDS SEARCHED / DATA CURRENCY TRACKING

## EPA WATCH LIST: EPA WATCH LIST

EPA maintains a "Watch List" to facilitate dialogue between EPA, state and local environmental agencies on enforcement matters relating to facilities with alleged violations identified as either significant or high priority. Being on the Watch List does not mean that the facility has actually violated the law only that an investigation by EPA or a state or local environmental agency has led those organizations to allege that an unproven violation has in fact occurred. Being on the Watch List does not represent a higher level of concern regarding the alleged violations that were detected, but instead indicates cases requiring additional dialogue between EPA, state and local agencies - primarily because of the length of time the alleged violation has gone unaddressed or unresolved.

Date of Government Version: 08/30/2013	Source: Environmental Protection Agency
Date Data Arrived at EDR: 03/21/2014	Telephone: 617-520-3000
Date Made Active in Reports: 06/17/2014	Last EDR Contact: 08/05/2019
Number of Days to Update: 88	Next Scheduled EDR Contact: 11/18/2019
	Data Release Frequency: Quarterly

## 2020 COR ACTION: 2020 Corrective Action Program List

The EPA has set ambitious goals for the RCRA Corrective Action program by creating the 2020 Corrective Action Universe. This RCRA cleanup baseline includes facilities expected to need corrective action. The 2020 universe contains a wide variety of sites. Some properties are heavily contaminated while others were contaminated but have since been cleaned up. Still others have not been fully investigated yet, and may require little or no remediation. Inclusion in the 2020 Universe does not necessarily imply failure on the part of a facility to meet its RCRA obligations.

Date of Government Version: 09/30/2017	Source: Environmental Protection Agency
Date Data Arrived at EDR: 05/08/2018	Telephone: 703-308-4044
Date Made Active in Reports: 07/20/2018	Last EDR Contact: 08/09/2019
Number of Days to Update: 73	Next Scheduled EDR Contact: 11/18/2019
	Data Release Frequency: Varies

## TSCA: Toxic Substances Control Act

Toxic Substances Control Act. TSCA identifies manufacturers and importers of chemical substances included on the TSCA Chemical Substance Inventory list. It includes data on the production volume of these substances by plant site.

Date of Government Version: 12/31/2016	Source: EPA
Date Data Arrived at EDR: 06/21/2017	Telephone: 202-260-5521
Date Made Active in Reports: 01/05/2018	Last EDR Contact: 06/18/2019
Number of Days to Update: 198	Next Scheduled EDR Contact: 09/30/2019
	Data Release Frequency: Every 4 Years

## TRIS: Toxic Chemical Release Inventory System

Toxic Release Inventory System. TRIS identifies facilities which release toxic chemicals to the air, water and land in reportable quantities under SARA Title III Section 313.

Date of Government Version: 12/31/2016	Source: EPA
Date Data Arrived at EDR: 01/10/2018	Telephone: 202-566-0250
Date Made Active in Reports: 01/12/2018	Last EDR Contact: 08/23/2019
Number of Days to Update: 2	Next Scheduled EDR Contact: 12/02/2019
	Data Release Frequency: Annually

## SSTS: Section 7 Tracking Systems

Section 7 of the Federal Insecticide, Fungicide and Rodenticide Act, as amended (92 Stat. 829) requires all registered pesticide-producing establishments to submit a report to the Environmental Protection Agency by March 1st each year. Each establishment must report the types and amounts of pesticides, active ingredients and devices being produced, and those having been produced and sold or distributed in the past year.

Date of Government Version: 09/30/2018	Source: EPA
Date Data Arrived at EDR: 04/24/2019	Telephone: 202-564-4203
Date Made Active in Reports: 08/08/2019	Last EDR Contact: 07/26/2019
Number of Days to Update: 106	Next Scheduled EDR Contact: 11/04/2019
	Data Release Frequency: Annually

# GOVERNMENT RECORDS SEARCHED / DATA CURRENCY TRACKING

## ROD: Records Of Decision

Record of Decision. ROD documents mandate a permanent remedy at an NPL (Superfund) site containing technical and health information to aid in the cleanup.

Date of Government Version: 07/19/2019	Source: EPA
Date Data Arrived at EDR: 07/30/2019	Telephone: 703-416-0223
Date Made Active in Reports: 09/03/2019	Last EDR Contact: 09/05/2019
Number of Days to Update: 35	Next Scheduled EDR Contact: 12/16/2019
	Data Release Frequency: Annually

## RMP: Risk Management Plans

When Congress passed the Clean Air Act Amendments of 1990, it required EPA to publish regulations and guidance for chemical accident prevention at facilities using extremely hazardous substances. The Risk Management Program Rule (RMP Rule) was written to implement Section 112(r) of these amendments. The rule, which built upon existing industry codes and standards, requires companies of all sizes that use certain flammable and toxic substances to develop a Risk Management Program, which includes a(n): Hazard assessment that details the potential effects of an accidental release, an accident history of the last five years, and an evaluation of worst-case and alternative accidental releases; Prevention program that includes safety precautions and maintenance, monitoring, and employee training measures; and Emergency response program that spells out emergency health care, employee training measures and procedures for informing the public and response agencies (e.g the fire department) should an accident occur.

Date of Government Version: 04/25/2019	Source: Environmental Protection Agency
Date Data Arrived at EDR: 05/02/2019	Telephone: 202-564-8600
Date Made Active in Reports: 05/23/2019	Last EDR Contact: 07/22/2019
Number of Days to Update: 21	Next Scheduled EDR Contact: 11/04/2019
	Data Release Frequency: Varies

## RAATS: RCRA Administrative Action Tracking System

RCRA Administration Action Tracking System. RAATS contains records based on enforcement actions issued under RCRA pertaining to major violators and includes administrative and civil actions brought by the EPA. For administration actions after September 30, 1995, data entry in the RAATS database was discontinued. EPA will retain a copy of the database for historical records. It was necessary to terminate RAATS because a decrease in agency resources made it impossible to continue to update the information contained in the database.

Date of Government Version: 04/17/1995	Source: EPA
Date Data Arrived at EDR: 07/03/1995	Telephone: 202-564-4104
Date Made Active in Reports: 08/07/1995	Last EDR Contact: 06/02/2008
Number of Days to Update: 35	Next Scheduled EDR Contact: 09/01/2008
	Data Release Frequency: No Update Planned

## PRP: Potentially Responsible Parties

A listing of verified Potentially Responsible Parties

Date of Government Version: 04/11/2019	Source: EPA
Date Data Arrived at EDR: 04/18/2019	Telephone: 202-564-6023
Date Made Active in Reports: 05/23/2019	Last EDR Contact: 09/05/2019
Number of Days to Update: 35	Next Scheduled EDR Contact: 11/18/2019
	Data Release Frequency: Quarterly

## PADS: PCB Activity Database System

PCB Activity Database. PADS Identifies generators, transporters, commercial storers and/or brokers and disposers of PCB's who are required to notify the EPA of such activities.

Date of Government Version: 03/20/2019	Source: EPA
Date Data Arrived at EDR: 04/10/2019	Telephone: 202-566-0500
Date Made Active in Reports: 05/14/2019	Last EDR Contact: 07/12/2019
Number of Days to Update: 34	Next Scheduled EDR Contact: 10/21/2019
	Data Release Frequency: Annually

# GOVERNMENT RECORDS SEARCHED / DATA CURRENCY TRACKING

## ICIS: Integrated Compliance Information System

The Integrated Compliance Information System (ICIS) supports the information needs of the national enforcement and compliance program as well as the unique needs of the National Pollutant Discharge Elimination System (NPDES) program.

Date of Government Version: 11/18/2016	Source: Environmental Protection Agency
Date Data Arrived at EDR: 11/23/2016	Telephone: 202-564-2501
Date Made Active in Reports: 02/10/2017	Last EDR Contact: 07/03/2019
Number of Days to Update: 79	Next Scheduled EDR Contact: 10/21/2019
	Data Release Frequency: Quarterly

**FTTS: FIFRA/ TSCA Tracking System - FIFRA (Federal Insecticide, Fungicide, & Rodenticide Act)/TSCA (Toxic Substances Control Act)**  
FTTS tracks administrative cases and pesticide enforcement actions and compliance activities related to FIFRA, TSCA and EPCRA (Emergency Planning and Community Right-to-Know Act). To maintain currency, EDR contacts the Agency on a quarterly basis.

Date of Government Version: 04/09/2009	Source: EPA/Office of Prevention, Pesticides and Toxic Substances
Date Data Arrived at EDR: 04/16/2009	Telephone: 202-566-1667
Date Made Active in Reports: 05/11/2009	Last EDR Contact: 08/18/2017
Number of Days to Update: 25	Next Scheduled EDR Contact: 12/04/2017
	Data Release Frequency: No Update Planned

**FTTS INSP: FIFRA/ TSCA Tracking System - FIFRA (Federal Insecticide, Fungicide, & Rodenticide Act)/TSCA (Toxic Substances Control Act)**  
FTTS tracks administrative cases and pesticide enforcement actions and compliance activities related to FIFRA, TSCA and EPCRA (Emergency Planning and Community Right-to-Know Act). To maintain currency, EDR contacts the Agency on a quarterly basis.

Date of Government Version: 04/09/2009	Source: EPA/Office of Prevention, Pesticides and Toxic Substances
Date Data Arrived at EDR: 04/16/2009	Telephone: 202-566-1667
Date Made Active in Reports: 05/11/2009	Last EDR Contact: 08/18/2017
Number of Days to Update: 25	Next Scheduled EDR Contact: 12/04/2017
	Data Release Frequency: No Update Planned

## MLTS: Material Licensing Tracking System

MLTS is maintained by the Nuclear Regulatory Commission and contains a list of approximately 8,100 sites which possess or use radioactive materials and which are subject to NRC licensing requirements. To maintain currency, EDR contacts the Agency on a quarterly basis.

Date of Government Version: 06/20/2019	Source: Nuclear Regulatory Commission
Date Data Arrived at EDR: 06/20/2019	Telephone: 301-415-7169
Date Made Active in Reports: 08/08/2019	Last EDR Contact: 09/04/2019
Number of Days to Update: 49	Next Scheduled EDR Contact: 11/04/2019
	Data Release Frequency: Quarterly

## COAL ASH DOE: Steam-Electric Plant Operation Data

A listing of power plants that store ash in surface ponds.

Date of Government Version: 12/31/2005	Source: Department of Energy
Date Data Arrived at EDR: 08/07/2009	Telephone: 202-586-8719
Date Made Active in Reports: 10/22/2009	Last EDR Contact: 09/06/2019
Number of Days to Update: 76	Next Scheduled EDR Contact: 12/16/2019
	Data Release Frequency: Varies

## COAL ASH EPA: Coal Combustion Residues Surface Impoundments List

A listing of coal combustion residues surface impoundments with high hazard potential ratings.

Date of Government Version: 07/01/2014	Source: Environmental Protection Agency
Date Data Arrived at EDR: 09/10/2014	Telephone: N/A
Date Made Active in Reports: 10/20/2014	Last EDR Contact: 09/03/2019
Number of Days to Update: 40	Next Scheduled EDR Contact: 12/16/2019
	Data Release Frequency: Varies

# GOVERNMENT RECORDS SEARCHED / DATA CURRENCY TRACKING

## PCB TRANSFORMER: PCB Transformer Registration Database

The database of PCB transformer registrations that includes all PCB registration submittals.

Date of Government Version: 05/24/2017	Source: Environmental Protection Agency
Date Data Arrived at EDR: 11/30/2017	Telephone: 202-566-0517
Date Made Active in Reports: 12/15/2017	Last EDR Contact: 08/09/2019
Number of Days to Update: 15	Next Scheduled EDR Contact: 11/04/2019
	Data Release Frequency: Varies

## RADINFO: Radiation Information Database

The Radiation Information Database (RADINFO) contains information about facilities that are regulated by U.S. Environmental Protection Agency (EPA) regulations for radiation and radioactivity.

Date of Government Version: 04/02/2019	Source: Environmental Protection Agency
Date Data Arrived at EDR: 04/02/2019	Telephone: 202-343-9775
Date Made Active in Reports: 05/14/2019	Last EDR Contact: 07/01/2019
Number of Days to Update: 42	Next Scheduled EDR Contact: 10/14/2019
	Data Release Frequency: Quarterly

## HIST FTTS: FIFRA/TSCA Tracking System Inspection & Enforcement Case Listing

A complete inspection and enforcement case listing from the FIFRA/TSCA Tracking System (FTTS) for all ten EPA regions. The information was obtained from the National Compliance Database (NCDB). NCDB supports the implementation of FIFRA (Federal Insecticide, Fungicide, and Rodenticide Act) and TSCA (Toxic Substances Control Act). Some EPA regions are now closing out records. Because of that, and the fact that some EPA regions are not providing EPA Headquarters with updated records, it was decided to create a HIST FTTS database. It included records that may not be included in the newer FTTS database updates. This database is no longer updated.

Date of Government Version: 10/19/2006	Source: Environmental Protection Agency
Date Data Arrived at EDR: 03/01/2007	Telephone: 202-564-2501
Date Made Active in Reports: 04/10/2007	Last EDR Contact: 12/17/2008
Number of Days to Update: 40	Next Scheduled EDR Contact: 03/17/2008
	Data Release Frequency: No Update Planned

## HIST FTTS INSP: FIFRA/TSCA Tracking System Inspection & Enforcement Case Listing

A complete inspection and enforcement case listing from the FIFRA/TSCA Tracking System (FTTS) for all ten EPA regions. The information was obtained from the National Compliance Database (NCDB). NCDB supports the implementation of FIFRA (Federal Insecticide, Fungicide, and Rodenticide Act) and TSCA (Toxic Substances Control Act). Some EPA regions are now closing out records. Because of that, and the fact that some EPA regions are not providing EPA Headquarters with updated records, it was decided to create a HIST FTTS database. It included records that may not be included in the newer FTTS database updates. This database is no longer updated.

Date of Government Version: 10/19/2006	Source: Environmental Protection Agency
Date Data Arrived at EDR: 03/01/2007	Telephone: 202-564-2501
Date Made Active in Reports: 04/10/2007	Last EDR Contact: 12/17/2008
Number of Days to Update: 40	Next Scheduled EDR Contact: 03/17/2008
	Data Release Frequency: No Update Planned

## DOT OPS: Incident and Accident Data

Department of Transportation, Office of Pipeline Safety Incident and Accident data.

Date of Government Version: 04/01/2019	Source: Department of Transportation, Office of Pipeline Safety
Date Data Arrived at EDR: 04/30/2019	Telephone: 202-366-4595
Date Made Active in Reports: 08/08/2019	Last EDR Contact: 07/31/2019
Number of Days to Update: 100	Next Scheduled EDR Contact: 11/11/2019
	Data Release Frequency: Quarterly

## CONSENT: Superfund (CERCLA) Consent Decrees

Major legal settlements that establish responsibility and standards for cleanup at NPL (Superfund) sites. Released periodically by United States District Courts after settlement by parties to litigation matters.

# GOVERNMENT RECORDS SEARCHED / DATA CURRENCY TRACKING

Date of Government Version: 03/31/2019  
Date Data Arrived at EDR: 04/23/2019  
Date Made Active in Reports: 05/23/2019  
Number of Days to Update: 30

Source: Department of Justice, Consent Decree Library  
Telephone: Varies  
Last EDR Contact: 07/08/2019  
Next Scheduled EDR Contact: 10/21/2019  
Data Release Frequency: Varies

## BRS: Biennial Reporting System

The Biennial Reporting System is a national system administered by the EPA that collects data on the generation and management of hazardous waste. BRS captures detailed data from two groups: Large Quantity Generators (LQG) and Treatment, Storage, and Disposal Facilities.

Date of Government Version: 12/31/2015  
Date Data Arrived at EDR: 02/22/2017  
Date Made Active in Reports: 09/28/2017  
Number of Days to Update: 218

Source: EPA/NTIS  
Telephone: 800-424-9346  
Last EDR Contact: 09/16/2019  
Next Scheduled EDR Contact: 10/07/2019  
Data Release Frequency: Biennially

## INDIAN RESERV: Indian Reservations

This map layer portrays Indian administered lands of the United States that have any area equal to or greater than 640 acres.

Date of Government Version: 12/31/2014  
Date Data Arrived at EDR: 07/14/2015  
Date Made Active in Reports: 01/10/2017  
Number of Days to Update: 546

Source: USGS  
Telephone: 202-208-3710  
Last EDR Contact: 07/10/2019  
Next Scheduled EDR Contact: 10/21/2019  
Data Release Frequency: Semi-Annually

## FUSRAP: Formerly Utilized Sites Remedial Action Program

DOE established the Formerly Utilized Sites Remedial Action Program (FUSRAP) in 1974 to remediate sites where radioactive contamination remained from Manhattan Project and early U.S. Atomic Energy Commission (AEC) operations.

Date of Government Version: 08/08/2017  
Date Data Arrived at EDR: 09/11/2018  
Date Made Active in Reports: 09/14/2018  
Number of Days to Update: 3

Source: Department of Energy  
Telephone: 202-586-3559  
Last EDR Contact: 07/30/2019  
Next Scheduled EDR Contact: 11/18/2019  
Data Release Frequency: Varies

## UMTRA: Uranium Mill Tailings Sites

Uranium ore was mined by private companies for federal government use in national defense programs. When the mills shut down, large piles of the sand-like material (mill tailings) remain after uranium has been extracted from the ore. Levels of human exposure to radioactive materials from the piles are low; however, in some cases tailings were used as construction materials before the potential health hazards of the tailings were recognized.

Date of Government Version: 06/23/2017  
Date Data Arrived at EDR: 10/11/2017  
Date Made Active in Reports: 11/03/2017  
Number of Days to Update: 23

Source: Department of Energy  
Telephone: 505-845-0011  
Last EDR Contact: 08/21/2019  
Next Scheduled EDR Contact: 12/02/2019  
Data Release Frequency: Varies

## LEAD SMELTER 1: Lead Smelter Sites

A listing of former lead smelter site locations.

Date of Government Version: 07/19/2019  
Date Data Arrived at EDR: 07/30/2019  
Date Made Active in Reports: 09/03/2019  
Number of Days to Update: 35

Source: Environmental Protection Agency  
Telephone: 703-603-8787  
Last EDR Contact: 09/05/2019  
Next Scheduled EDR Contact: 10/14/2019  
Data Release Frequency: Varies

## LEAD SMELTER 2: Lead Smelter Sites

A listing of former lead smelter site locations.

# GOVERNMENT RECORDS SEARCHED / DATA CURRENCY TRACKING

Date of Government Version: 07/19/2019	Source: Environmental Protection Agency
Date Data Arrived at EDR: 07/30/2019	Telephone: 703-603-8787
Date Made Active in Reports: 09/03/2019	Last EDR Contact: 09/05/2019
Number of Days to Update: 35	Next Scheduled EDR Contact: 10/14/2019
	Data Release Frequency: Varies

## US AIRS (AFS): Aerometric Information Retrieval System Facility Subsystem

Date of Government Version: 10/27/2009	Source: N/A
Date Data Arrived at EDR: 11/10/2009	Telephone: N/A
Date Made Active in Reports: 12/08/2009	Last EDR Contact: 11/12/1996
Number of Days to Update: 28	Next Scheduled EDR Contact: N/A
	Data Release Frequency: Annually

## US AIRS MINOR: Aerometric Information Retrieval System Facility Subsystem

Date of Government Version: 10/27/2009	Source: N/A
Date Data Arrived at EDR: 11/10/2009	Telephone: N/A
Date Made Active in Reports: 12/08/2009	Last EDR Contact: 11/12/1996
Number of Days to Update: 28	Next Scheduled EDR Contact: N/A
	Data Release Frequency: Annually

## US MINES: Active Mines & Mineral Plants Database Listing

Active Mines and Mineral Processing Plant operations for commodities monitored by the Minerals Information Team of the USGS.

Date of Government Version: 04/14/2011	Source: USGS
Date Data Arrived at EDR: 06/08/2011	Telephone: 703-648-7709
Date Made Active in Reports: 09/13/2011	Last EDR Contact: 08/30/2019
Number of Days to Update: 97	Next Scheduled EDR Contact: 12/09/2019
	Data Release Frequency: Varies

## US MINES 2: Active Mines & Mineral Plants Database Listing

Active Mines and Mineral Processing Plant operations for commodities monitored by the Minerals Information Team of the USGS.

Date of Government Version: 04/14/2011	Source: USGS
Date Data Arrived at EDR: 06/08/2011	Telephone: 703-648-7709
Date Made Active in Reports: 09/13/2011	Last EDR Contact: 08/30/2019
Number of Days to Update: 97	Next Scheduled EDR Contact: 12/09/2019
	Data Release Frequency: Varies

## US MINES 3: Active Mines & Mineral Plants Database Listing

Active Mines and Mineral Processing Plant operations for commodities monitored by the Minerals Information Team of the USGS.

Date of Government Version: 04/14/2011	Source: USGS
Date Data Arrived at EDR: 06/08/2011	Telephone: 703-648-7709
Date Made Active in Reports: 09/13/2011	Last EDR Contact: 08/30/2019
Number of Days to Update: 97	Next Scheduled EDR Contact: 12/09/2019
	Data Release Frequency: Varies

## ABANDONED MINES: Abandoned Mines

An inventory of land and water impacted by past mining (primarily coal mining) is maintained by OSMRE to provide information needed to implement the Surface Mining Control and Reclamation Act of 1977 (SMCRA). The inventory contains information on the location, type, and extent of AML impacts, as well as, information on the cost associated with the reclamation of those problems. The inventory is based upon field surveys by State, Tribal, and OSMRE program officials. It is dynamic to the extent that it is modified as new problems are identified and existing problems are reclaimed.

# GOVERNMENT RECORDS SEARCHED / DATA CURRENCY TRACKING

Date of Government Version: 03/27/2019  
Date Data Arrived at EDR: 03/28/2019  
Date Made Active in Reports: 05/01/2019  
Number of Days to Update: 34

Source: Department of Interior  
Telephone: 202-208-2609  
Last EDR Contact: 09/10/2019  
Next Scheduled EDR Contact: 12/23/2019  
Data Release Frequency: Quarterly

## FINDS: Facility Index System/Facility Registry System

Facility Index System. FINDS contains both facility information and 'pointers' to other sources that contain more detail. EDR includes the following FINDS databases in this report: PCS (Permit Compliance System), AIRS (Aerometric Information Retrieval System), DOCKET (Enforcement Docket used to manage and track information on civil judicial enforcement cases for all environmental statutes), FURS (Federal Underground Injection Control), C-DOCKET (Criminal Docket System used to track criminal enforcement actions for all environmental statutes), FFIS (Federal Facilities Information System), STATE (State Environmental Laws and Statutes), and PADS (PCB Activity Data System).

Date of Government Version: 05/03/2019  
Date Data Arrived at EDR: 06/05/2019  
Date Made Active in Reports: 09/03/2019  
Number of Days to Update: 90

Source: EPA  
Telephone: (404) 562-9900  
Last EDR Contact: 09/04/2019  
Next Scheduled EDR Contact: 12/16/2019  
Data Release Frequency: Quarterly

## UXO: Unexploded Ordnance Sites

A listing of unexploded ordnance site locations

Date of Government Version: 12/31/2017  
Date Data Arrived at EDR: 01/17/2019  
Date Made Active in Reports: 04/01/2019  
Number of Days to Update: 74

Source: Department of Defense  
Telephone: 703-704-1564  
Last EDR Contact: 07/15/2019  
Next Scheduled EDR Contact: 10/28/2019  
Data Release Frequency: Varies

## DOCKET HWC: Hazardous Waste Compliance Docket Listing

A complete list of the Federal Agency Hazardous Waste Compliance Docket Facilities.

Date of Government Version: 05/31/2018  
Date Data Arrived at EDR: 07/26/2018  
Date Made Active in Reports: 10/05/2018  
Number of Days to Update: 71

Source: Environmental Protection Agency  
Telephone: 202-564-0527  
Last EDR Contact: 08/21/2019  
Next Scheduled EDR Contact: 12/09/2019  
Data Release Frequency: Varies

## ECHO: Enforcement & Compliance History Information

ECHO provides integrated compliance and enforcement information for about 800,000 regulated facilities nationwide.

Date of Government Version: 04/07/2019  
Date Data Arrived at EDR: 04/09/2019  
Date Made Active in Reports: 05/23/2019  
Number of Days to Update: 44

Source: Environmental Protection Agency  
Telephone: 202-564-2280  
Last EDR Contact: 07/09/2019  
Next Scheduled EDR Contact: 10/21/2019  
Data Release Frequency: Quarterly

## FUELS PROGRAM: EPA Fuels Program Registered Listing

This listing includes facilities that are registered under the Part 80 (Code of Federal Regulations) EPA Fuels Programs. All companies now are required to submit new and updated registrations.

Date of Government Version: 05/20/2019  
Date Data Arrived at EDR: 05/21/2019  
Date Made Active in Reports: 08/08/2019  
Number of Days to Update: 79

Source: EPA  
Telephone: 800-385-6164  
Last EDR Contact: 08/20/2019  
Next Scheduled EDR Contact: 12/02/2019  
Data Release Frequency: Quarterly

## **Other Ascertainable Records**



# GOVERNMENT RECORDS SEARCHED / DATA CURRENCY TRACKING

## FL AIRS: Permitted Facilities Listing

A listing of Air Resources Management permits.

Date of Government Version: 05/14/2019  
Date Data Arrived at EDR: 05/16/2019  
Date Made Active in Reports: 06/14/2019  
Number of Days to Update: 29

Source: Department of Environmental Protection  
Telephone: 850-921-9558  
Last EDR Contact: 08/07/2019  
Next Scheduled EDR Contact: 11/11/2019  
Data Release Frequency: Varies

## FL ASBESTOS: Asbestos Notification Listing

Asbestos sites

Date of Government Version: 05/17/2019  
Date Data Arrived at EDR: 05/21/2019  
Date Made Active in Reports: 06/06/2019  
Number of Days to Update: 16

Source: Department of Environmental Protection  
Telephone: 850-717-9086  
Last EDR Contact: 08/14/2019  
Next Scheduled EDR Contact: 12/02/2019  
Data Release Frequency: Varies

## FL CLEANUP SITES: DEP Cleanup Sites - Contamination Locator Map Listing

This listing includes the locations of waste cleanup sites from various programs. The source of the cleanup site data includes Hazardous Waste programs, Site Investigation Section, Compliance and Enforcement Tracking, Drycleaning State Funded Cleanup Program (possibly other state funded cleanup), Storage Tank Contamination Monitoring.

Date of Government Version: 05/27/2019  
Date Data Arrived at EDR: 05/29/2019  
Date Made Active in Reports: 06/06/2019  
Number of Days to Update: 8

Source: Department of Environmental Protection  
Telephone: 866-282-0787  
Last EDR Contact: 08/26/2019  
Next Scheduled EDR Contact: 12/09/2019  
Data Release Frequency: Quarterly

## FL DEDB: Ethylene Dibromide Database Results

Ethylene dibromide (EDB), a soil fumigant, that has been detected in drinking water wells. The amount found exceeds the maximum contaminant level as stated in Chapter 62-550 or 520. It is a potential threat to public health when present in drinking water.

Date of Government Version: 06/18/2019  
Date Data Arrived at EDR: 06/20/2019  
Date Made Active in Reports: 08/27/2019  
Number of Days to Update: 68

Source: Department of Environmental Protection  
Telephone: 850-245-8335  
Last EDR Contact: 09/12/2019  
Next Scheduled EDR Contact: 12/30/2019  
Data Release Frequency: Varies

## FL DRYCLEANERS: Drycleaning Facilities

The Drycleaners database, maintained by the Department of Environmental Protection, provides information about permitted dry cleaner facilities.

Date of Government Version: 07/22/2019  
Date Data Arrived at EDR: 07/23/2019  
Date Made Active in Reports: 09/03/2019  
Number of Days to Update: 42

Source: Department of Environmental Protection  
Telephone: 850-245-8927  
Last EDR Contact: 07/23/2019  
Next Scheduled EDR Contact: 11/04/2019  
Data Release Frequency: Semi-Annually

## FL DWM CONTAM: DWM CONTAMINATED SITES

A listing of active or known sites. The listing includes sites that need cleanup but are not actively being working on because the agency currently does not have funding (primarily petroleum and drycleaning).

Date of Government Version: 01/28/2019  
Date Data Arrived at EDR: 01/29/2019  
Date Made Active in Reports: 03/28/2019  
Number of Days to Update: 58

Source: Department of Environmental Protection  
Telephone: 850-245-7503  
Last EDR Contact: 09/05/2019  
Next Scheduled EDR Contact: 10/21/2019  
Data Release Frequency: Varies

# GOVERNMENT RECORDS SEARCHED / DATA CURRENCY TRACKING

## FL Financial Assurance 1: Financial Assurance Information Listing

A list of hazardous waste facilities required to provide financial assurance under RCRA.

Date of Government Version: 07/26/2019	Source: Department of Environmental Protection
Date Data Arrived at EDR: 07/30/2019	Telephone: 850-245-8793
Date Made Active in Reports: 09/11/2019	Last EDR Contact: 07/25/2019
Number of Days to Update: 43	Next Scheduled EDR Contact: 11/11/2019
	Data Release Frequency: Semi-Annually

## FL Financial Assurance 2: Financial Assurance Information Listing

A listing of financial assurance information for solid waste facilities.

Date of Government Version: 07/16/2019	Source: Department of Environmental Protection
Date Data Arrived at EDR: 07/30/2019	Telephone: 850-245-8743
Date Made Active in Reports: 09/11/2019	Last EDR Contact: 07/25/2019
Number of Days to Update: 43	Next Scheduled EDR Contact: 11/11/2019
	Data Release Frequency: Semi-Annually

## FL Financial Assurance 3: Financial Assurance Information Listing

A listing of financial assurance information for storage tanks sites.

Date of Government Version: 05/02/2019	Source: Department of Environmental Protection
Date Data Arrived at EDR: 05/02/2019	Telephone: 850-245-8853
Date Made Active in Reports: 06/06/2019	Last EDR Contact: 07/25/2019
Number of Days to Update: 35	Next Scheduled EDR Contact: 11/11/2019
	Data Release Frequency: Quarterly

## FL Cattle Dip. Vats: Cattle Dipping Vats

From the 1910's through the 1950's, these vats were filled with an arsenic solution for the control and eradication of the cattle fever tick. Other pesticides, such as DDT, were also widely used. By State law, all cattle, horses, mules, goats, and other susceptible animals were required to be dipped every 14 days. Under certain circumstances, the arsenic and other pesticides remaining at the site may present an environmental or public health hazard.

Date of Government Version: 01/19/2017	Source: Department of Environmental Protection
Date Data Arrived at EDR: 01/09/2018	Telephone: 850-245-4444
Date Made Active in Reports: 01/19/2018	Last EDR Contact: 07/03/2019
Number of Days to Update: 10	Next Scheduled EDR Contact: 10/21/2019
	Data Release Frequency: No Update Planned

## NY MANIFEST: Facility and Manifest Data

Manifest is a document that lists and tracks hazardous waste from the generator through transporters to a TSD facility.

Date of Government Version: 01/01/2019	Source: Department of Environmental Conservation
Date Data Arrived at EDR: 05/01/2019	Telephone: 518-402-8651
Date Made Active in Reports: 06/21/2019	Last EDR Contact: 07/29/2019
Number of Days to Update: 51	Next Scheduled EDR Contact: 11/11/2019
	Data Release Frequency: Quarterly

## FL RESP PARTY: Responsible Party Sites Listing

Open, inactive and closed responsible party sites

Date of Government Version: 06/30/2019	Source: Department of Environmental Protection
Date Data Arrived at EDR: 07/01/2019	Telephone: 850-245-8758
Date Made Active in Reports: 09/09/2019	Last EDR Contact: 07/01/2019
Number of Days to Update: 70	Next Scheduled EDR Contact: 10/14/2019
	Data Release Frequency: Quarterly

## FL SITE INV SITES: Site Investigation Section Sites Listing

Statewide coverage of Site Investigation Section (SIS) sites. Site Investigation is a Section within the Bureau of Waste Cleanup, Division of Waste Management. SIS provides technical support to FDEP District Waste Cleanup Programs and conducts contamination assessments throughout the state.

# GOVERNMENT RECORDS SEARCHED / DATA CURRENCY TRACKING

Date of Government Version: 05/20/2019  
Date Data Arrived at EDR: 05/21/2019  
Date Made Active in Reports: 06/10/2019  
Number of Days to Update: 20

Source: Department of Environmental Protection  
Telephone: 850-245-8953  
Last EDR Contact: 08/20/2019  
Next Scheduled EDR Contact: 12/02/2019  
Data Release Frequency: Quarterly

## FL TIER 2: Tier 2 Facility Listing

A listing of facilities which store or manufacture hazardous materials that submit a chemical inventory report.

Date of Government Version: 12/31/2018  
Date Data Arrived at EDR: 06/13/2019  
Date Made Active in Reports: 08/27/2019  
Number of Days to Update: 75

Source: Department of Environmental Protection  
Telephone: 850-413-9970  
Last EDR Contact: 09/05/2019  
Next Scheduled EDR Contact: 12/23/2019  
Data Release Frequency: Varies

## FL UIC: Underground Injection Wells Database Listing

A listing of Class I wells. Class I wells are used to inject hazardous waste, nonhazardous waste, or municipal waste below the lowermost USDW.

Date of Government Version: 07/22/2019  
Date Data Arrived at EDR: 07/23/2019  
Date Made Active in Reports: 09/11/2019  
Number of Days to Update: 50

Source: Department of Environmental Protection  
Telephone: 850-245-8655  
Last EDR Contact: 07/19/2019  
Next Scheduled EDR Contact: 11/04/2019  
Data Release Frequency: Varies

## FL WASTEWATER: Wastewater Facility Regulation Database

Domestic and industrial wastewater facilities.

Date of Government Version: 05/01/2019  
Date Data Arrived at EDR: 05/07/2019  
Date Made Active in Reports: 06/06/2019  
Number of Days to Update: 30

Source: Department of Environmental Protection  
Telephone: 850-245-8600  
Last EDR Contact: 08/06/2019  
Next Scheduled EDR Contact: 11/18/2019  
Data Release Frequency: Quarterly

## EDR MGP: EDR Proprietary Manufactured Gas Plants

The EDR Proprietary Manufactured Gas Plant Database includes records of coal gas plants (manufactured gas plants) compiled by EDR's researchers. Manufactured gas sites were used in the United States from the 1800's to 1950's to produce a gas that could be distributed and used as fuel. These plants used whale oil, rosin, coal, or a mixture of coal, oil, and water that also produced a significant amount of waste. Many of the byproducts of the gas production, such as coal tar (oily waste containing volatile and non-volatile chemicals), sludges, oils and other compounds are potentially hazardous to human health and the environment. The byproduct from this process was frequently disposed of directly at the plant site and can remain or spread slowly, serving as a continuous source of soil and groundwater contamination.

Date of Government Version: N/A  
Date Data Arrived at EDR: N/A  
Date Made Active in Reports: N/A  
Number of Days to Update: N/A

Source: EDR, Inc.  
Telephone: N/A  
Last EDR Contact: N/A  
Next Scheduled EDR Contact: N/A  
Data Release Frequency: No Update Planned

## EDR Hist Auto: EDR Exclusive Historical Auto Stations

EDR has searched selected national collections of business directories and has collected listings of potential gas station/filling station/service station sites that were available to EDR researchers. EDR's review was limited to those categories of sources that might, in EDR's opinion, include gas station/filling station/service station establishments. The categories reviewed included, but were not limited to gas, gas station, gasoline station, filling station, auto, automobile repair, auto service station, service station, etc. This database falls within a category of information EDR classifies as "High Risk Historical Records", or HRHR. EDR's HRHR effort presents unique and sometimes proprietary data about past sites and operations that typically create environmental concerns, but may not show up in current government records searches.

# GOVERNMENT RECORDS SEARCHED / DATA CURRENCY TRACKING

Date of Government Version: N/A  
Date Data Arrived at EDR: N/A  
Date Made Active in Reports: N/A  
Number of Days to Update: N/A

Source: EDR, Inc.  
Telephone: N/A  
Last EDR Contact: N/A  
Next Scheduled EDR Contact: N/A  
Data Release Frequency: Varies

## EDR Hist Cleaner: EDR Exclusive Historical Cleaners

EDR has searched selected national collections of business directories and has collected listings of potential dry cleaner sites that were available to EDR researchers. EDR's review was limited to those categories of sources that might, in EDR's opinion, include dry cleaning establishments. The categories reviewed included, but were not limited to dry cleaners, cleaners, laundry, laundromat, cleaning/laundry, wash & dry etc. This database falls within a category of information EDR classifies as "High Risk Historical Records", or HRHR. EDR's HRHR effort presents unique and sometimes proprietary data about past sites and operations that typically create environmental concerns, but may not show up in current government records searches.

Date of Government Version: N/A  
Date Data Arrived at EDR: N/A  
Date Made Active in Reports: N/A  
Number of Days to Update: N/A

Source: EDR, Inc.  
Telephone: N/A  
Last EDR Contact: N/A  
Next Scheduled EDR Contact: N/A  
Data Release Frequency: Varies

## EDR RECOVERED GOVERNMENT ARCHIVES

### *Exclusive Recovered Govt. Archives*

#### FL RGA HWS: Recovered Government Archive State Hazardous Waste Facilities List

The EDR Recovered Government Archive State Hazardous Waste database provides a list of SHWS incidents derived from historical databases and includes many records that no longer appear in current government lists. Compiled from Records formerly available from the Department of Environmental Protection in Florida.

Date of Government Version: N/A  
Date Data Arrived at EDR: 07/01/2013  
Date Made Active in Reports: 12/30/2013  
Number of Days to Update: 182

Source: Department of Environmental Protection  
Telephone: N/A  
Last EDR Contact: 06/01/2012  
Next Scheduled EDR Contact: N/A  
Data Release Frequency: Varies

#### FL RGA LF: Recovered Government Archive Solid Waste Facilities List

The EDR Recovered Government Archive Landfill database provides a list of landfills derived from historical databases and includes many records that no longer appear in current government lists. Compiled from Records formerly available from the Department of Environmental Protection in Florida.

Date of Government Version: N/A  
Date Data Arrived at EDR: 07/01/2013  
Date Made Active in Reports: 01/10/2014  
Number of Days to Update: 193

Source: Department of Environmental Protection  
Telephone: N/A  
Last EDR Contact: 06/01/2012  
Next Scheduled EDR Contact: N/A  
Data Release Frequency: Varies

#### FL RGA LUST: Recovered Government Archive Leaking Underground Storage Tank

The EDR Recovered Government Archive Leaking Underground Storage Tank database provides a list of LUST incidents derived from historical databases and includes many records that no longer appear in current government lists. Compiled from Records formerly available from the Department of Environmental Protection in Florida.

Date of Government Version: N/A  
Date Data Arrived at EDR: 07/01/2013  
Date Made Active in Reports: 12/30/2013  
Number of Days to Update: 182

Source: Department of Environmental Protection  
Telephone: N/A  
Last EDR Contact: 06/01/2012  
Next Scheduled EDR Contact: N/A  
Data Release Frequency: Varies

# GOVERNMENT RECORDS SEARCHED / DATA CURRENCY TRACKING

## COUNTY RECORDS

### ALACHUA COUNTY:

#### Facility List

List of all regulated facilities in Alachua County.

Date of Government Version: 03/25/2019  
Date Data Arrived at EDR: 03/26/2019  
Date Made Active in Reports: 04/30/2019  
Number of Days to Update: 35

Source: Alachua County Environmental Protection Department  
Telephone: 352-264-6800  
Last EDR Contact: 06/19/2019  
Next Scheduled EDR Contact: 10/07/2019  
Data Release Frequency: Annually

### BROWARD COUNTY:

#### Aboveground Storage Tanks

Aboveground storage tank locations in Broward County.

Date of Government Version: 06/28/2019  
Date Data Arrived at EDR: 07/01/2019  
Date Made Active in Reports: 09/12/2019  
Number of Days to Update: 73

Source: Broward County Environmental Protection Department  
Telephone: 954-818-7509  
Last EDR Contact: 08/21/2019  
Next Scheduled EDR Contact: 12/09/2019  
Data Release Frequency: Varies

#### Underground Storage Tanks

All known regulated storage tanks within Broward County, including those tanks that have been closed

Date of Government Version: 06/28/2019  
Date Data Arrived at EDR: 07/01/2019  
Date Made Active in Reports: 09/12/2019  
Number of Days to Update: 73

Source: Broward County Environmental Protection Department  
Telephone: 954-818-7509  
Last EDR Contact: 08/21/2019  
Next Scheduled EDR Contact: 12/09/2019  
Data Release Frequency: Varies

### HILLSBOROUGH COUNTY:

#### Hillsborough County LF

Hillsborough county landfill sites.

Date of Government Version: 05/02/2019  
Date Data Arrived at EDR: 05/03/2019  
Date Made Active in Reports: 06/06/2019  
Number of Days to Update: 34

Source: Hillsborough County Environmental Protection Commission  
Telephone: 813-627-2600  
Last EDR Contact: 07/08/2019  
Next Scheduled EDR Contact: 10/21/2019  
Data Release Frequency: Varies

### MIAMI-DADE COUNTY:

#### Air Permit Sites

Facilities that release or have a potential to release pollutants.

Date of Government Version: 05/28/2019  
Date Data Arrived at EDR: 05/29/2019  
Date Made Active in Reports: 06/07/2019  
Number of Days to Update: 9

Source: Department of Environmental Resources Management  
Telephone: 305-372-6755  
Last EDR Contact: 08/26/2019  
Next Scheduled EDR Contact: 12/09/2019  
Data Release Frequency: Semi-Annually

#### Agricultural Waste Listing

A listing of agricultural waste sites

# GOVERNMENT RECORDS SEARCHED / DATA CURRENCY TRACKING

Date of Government Version: 05/28/2019  
Date Data Arrived at EDR: 05/29/2019  
Date Made Active in Reports: 06/07/2019  
Number of Days to Update: 9

Source: Miami-Dade County Division of Environmental Resources Management  
Telephone: 305-372-6715  
Last EDR Contact: 08/26/2019  
Next Scheduled EDR Contact: 12/09/2019  
Data Release Frequency: Varies

## Liquid Waste Transporter List

The Liquid Waste Transporter permit regulates the transportation of various types of liquid and solid waste, including hazardous waste, waste oil and oily waste waters, septic and grease trap waste, biomedical waste, spent radiator fluid, photo chemical waste, dry sewage sludge, and other types of non-hazardous industrial waste. The Liquid Waste Transporter permits needed to protect the environment and the public from improperly handled and transported waste.

Date of Government Version: 05/28/2019  
Date Data Arrived at EDR: 05/29/2019  
Date Made Active in Reports: 06/07/2019  
Number of Days to Update: 9

Source: DERM  
Telephone: 305-372-6755  
Last EDR Contact: 08/26/2019  
Next Scheduled EDR Contact: 12/09/2019  
Data Release Frequency: Quarterly

## Grease Trap Sites

Any non-residential facility that discharges waste to a sanitary sewer.

Date of Government Version: 05/28/2019  
Date Data Arrived at EDR: 06/26/2019  
Date Made Active in Reports: 09/05/2019  
Number of Days to Update: 71

Source: Dade County Dept. of Env. Resources Mgmt.  
Telephone: 305-372-6508  
Last EDR Contact: 08/26/2019  
Next Scheduled EDR Contact: 12/09/2019  
Data Release Frequency: Semi-Annually

## Marine Facilities Operating Permit

What is this permit used for? Miami-Dade County Ordinance 89-104 and Section 24-18 of the Code of Miami-Dade County require the following types of marine facilities to obtain annual operating permits from DERM: All recreational boat docking facilities with ten (10) or more boat slips, moorings, davit spaces, and vessel tie-up spaces. All boat storage facilities contiguous to tidal waters in Miami-Dade County with ten (10) or more dry storage spaces including boatyards and boat manufacturing facilities.

Date of Government Version: 05/28/2019  
Date Data Arrived at EDR: 05/29/2019  
Date Made Active in Reports: 06/07/2019  
Number of Days to Update: 9

Source: DERM  
Telephone: 305-372-3576  
Last EDR Contact: 08/26/2019  
Next Scheduled EDR Contact: 12/09/2019  
Data Release Frequency: Quarterly

## Miami River Enforcement

The Miami River Enforcement database files were created for facilities and in some instances vessels that were inspected by a workgroup within the Department that was identified as the Miami River Enforcement Group. The files do not all necessarily reflect enforcement cases and some were created for locations that were permitted by other Sections within the Department.

Date of Government Version: 06/05/2013  
Date Data Arrived at EDR: 06/06/2013  
Date Made Active in Reports: 08/06/2013  
Number of Days to Update: 61

Source: DERM  
Telephone: 305-372-3576  
Last EDR Contact: 08/26/2019  
Next Scheduled EDR Contact: 12/09/2019  
Data Release Frequency: Quarterly

## Industrial Waste Permit Sites

Facilities that either generate more than 25,000 of wastewater per day to sanitary sewers or are pre-defined by EPA.

Date of Government Version: 05/28/2019  
Date Data Arrived at EDR: 05/29/2019  
Date Made Active in Reports: 06/07/2019  
Number of Days to Update: 9

Source: Department of Environmental Resources Management  
Telephone: 305-372-6700  
Last EDR Contact: 08/26/2019  
Next Scheduled EDR Contact: 12/09/2019  
Data Release Frequency: Semi-Annually

# GOVERNMENT RECORDS SEARCHED / DATA CURRENCY TRACKING

## Enforcement Case Tracking System Sites

Enforcement cases monitored by the Dade County Department of Environmental Resources Management.

Date of Government Version: 05/28/2019  
Date Data Arrived at EDR: 05/29/2019  
Date Made Active in Reports: 06/07/2019  
Number of Days to Update: 9

Source: Department of Environmental Resources Management  
Telephone: 305-372-6755  
Last EDR Contact: 08/26/2019  
Next Scheduled EDR Contact: 12/09/2019  
Data Release Frequency: Semi-Annually

## Fuel Spills Cases

DERM documents fuel spills of sites that are not in a state program.

Date of Government Version: 01/08/2009  
Date Data Arrived at EDR: 01/13/2009  
Date Made Active in Reports: 02/05/2009  
Number of Days to Update: 23

Source: Department of Environmental Resources Management  
Telephone: 305-372-6755  
Last EDR Contact: 08/26/2019  
Next Scheduled EDR Contact: 12/09/2019  
Data Release Frequency: Semi-Annually

## Storage Tanks

A listing of aboveground and underground storage tank site locations.

Date of Government Version: 02/26/2019  
Date Data Arrived at EDR: 02/26/2019  
Date Made Active in Reports: 04/30/2019  
Number of Days to Update: 63

Source: Department of Environmental Resource Management  
Telephone: 305-372-6700  
Last EDR Contact: 08/26/2019  
Next Scheduled EDR Contact: 12/09/2019  
Data Release Frequency: Semi-Annually

## PALM BEACH COUNTY:

### Palm Beach County LF

Palm Beach County Inventory of Solid Waste Sites.

Date of Government Version: 09/01/2011  
Date Data Arrived at EDR: 09/20/2011  
Date Made Active in Reports: 10/10/2011  
Number of Days to Update: 20

Source: Palm Beach County Solid Waste Authority  
Telephone: 561-640-4000  
Last EDR Contact: 09/13/2019  
Next Scheduled EDR Contact: 12/23/2019  
Data Release Frequency: Varies

## OTHER DATABASE(S)

Depending on the geographic area covered by this report, the data provided in these specialty databases may or may not be complete. For example, the existence of wetlands information data in a specific report does not mean that all wetlands in the area covered by the report are included. Moreover, the absence of any reported wetlands information does not necessarily mean that wetlands do not exist in the area covered by the report.

### Oil/Gas Pipelines

Source: PennWell Corporation

Petroleum Bundle (Crude Oil, Refined Products, Petrochemicals, Gas Liquids (LPG/NGL), and Specialty Gases (Miscellaneous)) N = Natural Gas Bundle (Natural Gas, Gas Liquids (LPG/NGL), and Specialty Gases (Miscellaneous)). This map includes information copyrighted by PennWell Corporation. This information is provided on a best effort basis and PennWell Corporation does not guarantee its accuracy nor warrant its fitness for any particular purpose. Such information has been reprinted with the permission of PennWell.

### Electric Power Transmission Line Data

Source: PennWell Corporation

This map includes information copyrighted by PennWell Corporation. This information is provided on a best effort basis and PennWell Corporation does not guarantee its accuracy nor warrant its fitness for any particular purpose. Such information has been reprinted with the permission of PennWell.

**Sensitive Receptors:** There are individuals deemed sensitive receptors due to their fragile immune systems and special sensitivity to environmental discharges. These sensitive receptors typically include the elderly, the sick, and children. While the location of all sensitive receptors cannot be determined, EDR indicates those buildings and facilities - schools, daycares, hospitals, medical centers, and nursing homes - where individuals who are sensitive receptors are likely to be located.

# GOVERNMENT RECORDS SEARCHED / DATA CURRENCY TRACKING

## AHA Hospitals:

Source: American Hospital Association, Inc.

Telephone: 312-280-5991

The database includes a listing of hospitals based on the American Hospital Association's annual survey of hospitals.

## Medical Centers: Provider of Services Listing

Source: Centers for Medicare & Medicaid Services

Telephone: 410-786-3000

A listing of hospitals with Medicare provider number, produced by Centers of Medicare & Medicaid Services, a federal agency within the U.S. Department of Health and Human Services.

## Nursing Homes

Source: National Institutes of Health

Telephone: 301-594-6248

Information on Medicare and Medicaid certified nursing homes in the United States.

## Public Schools

Source: National Center for Education Statistics

Telephone: 202-502-7300

The National Center for Education Statistics' primary database on elementary and secondary public education in the United States. It is a comprehensive, annual, national statistical database of all public elementary and secondary schools and school districts, which contains data that are comparable across all states.

## Private Schools

Source: National Center for Education Statistics

Telephone: 202-502-7300

The National Center for Education Statistics' primary database on private school locations in the United States.

## Daycare Centers: Department of Children & Families

Source: Provider Information

Telephone: 850-488-4900

**Flood Zone Data:** This data was obtained from the Federal Emergency Management Agency (FEMA). It depicts 100-year and 500-year flood zones as defined by FEMA. It includes the National Flood Hazard Layer (NFHL) which incorporates Flood Insurance Rate Map (FIRM) data and Q3 data from FEMA in areas not covered by NFHL.

Source: FEMA

Telephone: 877-336-2627

Date of Government Version: 2003, 2015

**NWI:** National Wetlands Inventory. This data, available in select counties across the country, was obtained by EDR in 2002, 2005 and 2010 from the U.S. Fish and Wildlife Service.

## State Wetlands Data: Wetlands Inventory

Source: Department of Environmental Protection

Telephone: 850-245-8238

## STREET AND ADDRESS INFORMATION

© 2015 TomTom North America, Inc. All rights reserved. This material is proprietary and the subject of copyright protection and other intellectual property rights owned by or licensed to Tele Atlas North America, Inc. The use of this material is subject to the terms of a license agreement. You will be held liable for any unauthorized copying or disclosure of this material.



## Appendix B – List of Potential Contamination Sites

Site No. <sup>1</sup>	Site Name	Address	EDR Database	Approximate Distance from ROW	Details	Risk Ranking
1	Tampa Street and Franklin Street Intersection	Tampa Street and Franklin Street Intersection	FL Spills	TP*	Spill occurred on 6/9/01. Incident status is reported as closed. Cleanup of this occurrence has been completed.	LOW
2	Tampa City Convention Center	209 South Franklin Street	FL LUST	TP*	Multiple Leaking Underground Storage Tank (LUST) occurrences in 1998, in 2005, and in 2009. Cleanup and site assessment are ongoing.	HIGH
3	Medical Examiners Office/City Morgue	401 S Morgan St	RCRA-VSQQ, FINDS, ECHO, FL ASBESTOS	TP*	No violations. Asbestos started and finished in 2014.	LOW
4	Selmon Greenway Pocket Parks	401 S Morgan St	FL NPDES	TP*	Stormwater Construction. Permitted discharge and monitoring taking place.	LOW
5	Yale Tire & Battery Service	217-19 South Franklin	Hist Auto	TP*	Gasoline and oil service station in 1944. No record of violations or spills.	LOW
6	Sharpe & Company	205 South Franklin	Hist Auto	TP*	Automobile repair facility from 1955 to 1959. No record of violations or spills.	LOW
7	Consolidated Box Partnership	410 S Packwood Ave	FL LUST, FL UST	TP*	Discharge in 1988 and 1989. Cleanup completed in 1992.	LOW
8	23d Avenue Relocation	7600 23rd Ave	FINDS, ECHO	TP*	Terminated permit.	LOW
9	FYFE David F	290 South Tampa Ave	Hist Auto	TP*	Automobile repair facility in 1944. No record of violations or spills. During site reconnaissance, this address was not an existing parcel and is Franklin Street directly under the Selmon Expressway.	LOW
10	Ranch Lake II	6347 Spring Hill Dr	FL NPDES	TP*	Permitted discharge and monitoring taking place.	LOW

<sup>1</sup> Sites are numbered based on the order they appear in the EDR, which is based on distance from the ROW.

\* TP – Target Property. Term used by EDR, Inc. to indicate the site address overlays with the project corridor/is located within the ROW boundary.

Site No. <sup>1</sup>	Site Name	Address	EDR Database	Approximate Distance from ROW	Details	Risk Ranking
11	L&J Leasing Inc.	515 South Packwood Avenue	FL LUST, FL UST	TP*	Former Electric Machinery Enterprises with USTs on site. Discharges occurred in 1987 and 1898. Contaminated groundwater was reported. The USTs were removed and cleanup was completed in 1994. During site reconnaissance, the site was an occupied residential home.	LOW
12	Ireland John H Co	309-19 South Jefferson	Hist Auto	72 ft	Automobile repairing facility in 1934. No record of violations or spills.	LOW
13	Spur Service Station	235 Hyde Park Blvd	Hist Auto	79 ft	Gasoline station in 1969. No record of violations or spills.	LOW
14	Lentz Anthony J	309 South Morgan	Hist Auto	80 ft	Automobile repairing facility in 1934. No record of violations or spills. During site reconnaissance, the site was a partially gravel and partially paved parking lot. A <i>Buried Gas Line</i> Caution Flag was located within the parking lot boundary. Requirement to comply and coordinate with TECO/Peoples Gas before, if any, excavating is necessary (1-877-832-6747).	LOW
15	Sanfeliz Philip M	221 South Willow Ave	Hist Auto	81 ft	Automobile repairing facility in 1939 and in 1949. No record of violations or spills.	LOW
16	Lee Tire Co of Florida Inc	301 South Morgan St	Hist Auto	91 ft	Gasoline station in 1959, 1962, 1969 and in 1974. No record of violations or spills.	LOW
17	South Howard Auto Service	1207 South Howard Avenue	FL LUST, FL UST, Hist Auto	95 ft	Gas station from 1939 to 2012. Discharge on 6/27/90. Contaminated monitoring well reported. Cleanup ongoing. 3 USTs removed. 4 USTs closed in place. The latest FDEP documents include an email to property owner dated 9/30/19 attempting to schedule monitoring well installation on 10/7/19.	HIGH
18	Sams S Service Station	301 South Franklin	Hist Auto	103 ft	Gasoline and oil service station in 1934. No record of violations or spills.	LOW
19	Equipment Sales Corp/Magic Cleaners	2101 Morrison Ave	FL PriorityCleaners, FL Drycleaners, Hist Cleaner	111 ft	Drycleaning plants, except rugs facility in 1989. Site rehabilitation completed in 2015. Letter submitted in 2018 stated site is	HIGH

Site No. <sup>1</sup>	Site Name	Address	EDR Database	Approximate Distance from ROW	Details	Risk Ranking
					eligible for state-administered cleanup. More information is needed on the cleanup status.	
20	MC Dowell Chas S	113 South Nebraska Ave	Hist Auto	111 ft	Automobile repairing facility from 1930 to 1955. No record of violations or spills. During site reconnaissance, the site was a paved parking lot.	LOW
21	Interstate Brands Co/Wonder Bread	420 South Dakota Avenue	FL LUST, FL UST, FL AST	120 ft	Former facility that stored hazardous materials on site. Discharges occurred in 1993 and in 1996. Three USTs were removed and cleanup was deemed complete in 1999. During site reconnaissance, the site was a residential property.	LOW
22	Week S Rug & Carpet Cleaners	2411 Mississippi Ave	Hist Cleaner	120 ft	Carpet cleaners and layers in 1934. No record of violations or spills.	LOW
23	Wheeler Clarence L	902 Washington	Hist Auto	123 ft	Automobile repairing facility in 1939. No record of violations or spills.	LOW
24	Brake Service	405 East Brorein	Hist Auto	125 ft	Automobile repairing facility in 1959, 1962, 1969, and in 1974. No record of violations or spills.	LOW
25	National Cleaners & Dyers	212 South Franklin	Hist Cleaner	129 ft	Cleaners and clothes pressers in 1934 and in 1939. No record of violations or spills.	LOW
26	Hyde Park Self Laundry	212 South Boulevard	Hist Cleaner	139 ft	Laundries self-service in 1949. No record of violations or spills.	LOW
27	Bay to Bay Cleaners & Laundry	3012 Bay to Bay Blvd	Hist Cleaner	142 ft	Laundries in 1949. No record of violations or spills.	LOW
28	Palmetto Tire Co	200 South Tampa	Hist Auto	147 ft	Gasoline and oil service station in 1930, 1934 and in 1939. Automobile repairing facility in 1949. No record of violations and spills.	LOW
29	Allan Motor Sales	217 South Federal Hwy	Hist Auto	147 ft	Automobile dealers sales and service facility in 1965. No record of violations and spills.	LOW
30	Sylvania Lighting Services	501 South Dakota Ave	FL UST	152 ft	Former fuel user/non-retail facility closed and removed UST in 1976.	LOW
31	Other Side Antique Shop	3004 Barcelona St	RCRA NonGen, FINDS, ECHO, FL RESP Party	155 ft	Multiple violations in 1990 due to hazardous waste disposal; deemed compliant in 1996. During site reconnaissance, the site was a vacant parcel adjacent to an op-	MEDIUM

Site No.1	Site Name	Address	EDR Database	Approximate Distance from ROW	Details	Risk Ranking
					warehouse structure. Two unrecognizable GAR-BRO storage tanks were within the ROW. It is unknown if and what was stored in the tanks. Further investigation is needed to understand the level of potential contamination conditions.	
32	Manhattan Cleaners	101 Bay Shore Blvd	Hist Cleaner	157 ft	Cleaners and dyers in 1962. No record of violations or spills.	LOW
33	Creative Products International	3001 W Granada St	RCRA NonGen, FINDS, ECHO	161 ft	Former small quantity generator facility. Multiple compliance violations were reported in 1988 regarding hazardous waste management and achieved compliance in 1996. During site reconnaissance, the site was Spacebox Storage Tampa.	LOW
34	Interbay Fuel Oil Service	3828 S Himes	Hist Auto	163 ft	Gasoline service station in 1971 to 1975. No record of violations or spills.	LOW
35	City Laundry & Cleaners	224 S Blvd	Hist Cleaner	167 ft	Laundries Steam in 1944. No record of violations or spills.	LOW
36	Texaco #210/McNatts Cleaners	3102 S MacDill Ave	FL LUST, FL UST, Hist Cleaner	167 ft	Closed gas station, currently a dry cleaners. Facility cleanup status is ongoing.	HIGH
37	Kerr Kathilene G MRS	202 Magnolia Ave	Hist Cleaner	168 ft	Cleaners and dyers in 1949 and in 1955. No record of violations or spills.	LOW
38	Hughey Stanley	1101 South Howard Ave	Hist Auto	169 ft	Gasoline and oil service station in 1944 and a gasoline station in 1969 and 1974. No record of violations or spills.	LOW
39	Tampa City Barcelona	3008 Barcelona Apts	FL UST	174 ft	Closed local government facility. UST removed in 1991. No record of violations or spills.	LOW
40	De Luxe Laundry Cleaners	1210 South Howard Ave	Hist Cleaner	187 ft	Clothes pressers and cleaners in 1939. No record of violations or spills.	LOW
41	Rainbow Rug Cleaners	3005 South MacDill Ave	Hist Cleaner	188 ft	Carpet and rugs cleaners and carpet and upholstery cleaning facility from 1962 to 1983. No record of violations or spills.	LOW
42	Park Tailors & Cleaners	214 Magnolia Ave	Hist Cleaner	192 ft	Cleaners and dyers in 1949. No record of violations or spills.	LOW
43	Kerr Kathilene G MRS	216 Magnolia Ave	Hist Cleaner	195 ft	Cleaners and dyers facility in 1959 and in 1962. No record of violations or spills.	LOW

Site No. <sup>1</sup>	Site Name	Address	EDR Database	Approximate Distance from ROW	Details	Risk Ranking
44	R & J Transmissions /Sterling Cleaners	2832 South MacDill Ave	Hist Auto, Hist Cleaner	196 ft	Gasoline station and automobile repair facility in 1959 to 1978. Cleaners from 1993 to 1996. No record of violations or spills.	LOW
45	Hyde Park Cleaners & Dyers	218 Magnolia Ave	Hist Cleaner	198 ft	Clothes cleaners and pressers in 1925. Laundries steam facility in 1934. No record of violations or spills.	LOW
46	Rooney Service Station	215 South Brevard Ave	Hist Auto	200 ft	Gasoline and oil service station in 1930. No record of violations or spills.	LOW
47	Thayer Motor Co Inc	1015 Cleveland St	Hist Auto	201 ft	Automobile repair facility in 1966. No record of violations or spills.	LOW
48	Thompson Aggregate Materials Co	1302 W Kennedy Blvd	FL LUST, FL UST	203 ft	Closed gas station with a discharge in 1991. Facility cleanup status ongoing. During site reconnaissance, this site was a Public Storage Facility.	HIGH
49	Hillsborough Printing Co	2442 West Mississippi Ave	RCRA NonGen/NLR	209 ft	No violations found.	LOW
50	Powell Henry	1216 Howard Ave	Hist Auto	210 ft	Automobile repair facility in 1944. No record of violations or spills.	LOW
51	National Cleaners & Dyers	411 Eunice Ave	Hist Cleaner	211 ft	Clothes cleaners and pressers from 1925 to 1934. No record of violations or spills.	LOW
52	Henry Auto	310 West Platt St	Hist Auto	220 ft	General automotive repair shop from 2008 to 2010 and a gasoline service station in 2011. No record of violations or spills.	LOW
53	Sunshine Laundry	423 Eunice Ave	Hist Cleaner	222 ft	Laundries facility in 1925 and in 1930. No record of violations or spills.	LOW
54	Brown Harry H	1010 South Howard Ave	Hist Auto	228 ft	Gas station, oil service station and automobile repair facility from 1925 to 1939.	LOW
55	Dixie Laundry	1008 South Howard Ave	Hist Cleaner	230 ft	Clothes pressers and cleaners in 1939. No record of violations or spills.	LOW
56	Hillsborough County School BD Site	905 East Jackson St	FL AST	232 ft	Facility closed and AST was removed in 2002.	LOW
57	Wahill & Co/Stafford Shell Service/Sonvi	3001 South MacDill Ave	Hist Auto, FL LUST, FL UST, RCRA NonGen/NLR, FINS, ECHO	233 ft	Gasoline station from 1959 to 1983. Small quantity generator with no violations found. A discharge occurred in 1992. No cleanup was required. During site	LOW

Site No. <sup>1</sup>	Site Name	Address	EDR Database	Approximate Distance from ROW	Details	Risk Ranking
	da Specialty Stores				reconnaissance, the site was Villa Rosa Distinctive Linens. The store is known for supplying collections of bedding, bath and table linens and imports from France and Italy. It is unknown but unlikely cleaning of the linens occurs at this particular site.	
58	St Johns Cleaners Inc./Palma Ceia Village Shopping Center	3225 South MacDill Avenue	FL PriorityCleaners, Hist Cleaner	236 ft	Drycleaning 1991 to 2008. Ongoing cleanup. The most recent FDEP documents include a potable well survey which indicates that zero potable wells are located within ½ mile of the site. During site reconnaissance, the site is a UPS store.	HIGH
59	Collier Enterprises Management Inc	118 South Newport Ave	FL RESP Party	237 ft	Site status closed.	LOW
60	Truitt Edith MRS	206 Fielding Ave	Hist Cleaner	238 ft	Laundries hand facility in 1934. No record of violations or spills.	LOW
61	Sheppard Jack	1216 South Howard Ave	Hist Auto	244 ft	Gasoline and oil service station and automobile repair shop from 1930 to 1959. No record of violations or spills.	LOW
62	Hillsborough Cnty Health Department	309 North Brush St	FL UST	249 ft	Closed government facility. No record of violations or spills. UST closed in place.	LOW
63	Florida Gulf to Bay Anes	809 South Albany Ave	Hist Auto	256 ft	Gasoline service station in 2011 and 2012. No record of violations or spills.	LOW
64	Trophy Cleaners Inc	3217 South MacDill Ave	NonGen/NLR, FINDS, ECHO	256 ft	No violations.	LOW
65	Warren S De Soto Agency	1218 South Howard Ave	Hist Cleaner	258 ft	Cleaners and dyers in 1959. No record of violations or spills.	LOW
66	Tumnblin J S Co Inc	317 South Jefferson	Hist Auto	264 ft	Automobile repair facility in 1930. No record of violations or spills.	LOW
67	Florida Gulf Investigations FGI	1316 South Alabama Ave	Hist Auto	264 ft	Gasoline service station from 2001 to 2008. No record of violations or spills.	LOW
68	Coin Laundry/ Circle K #4303/Quality Laundry	1015 South Howard Ave	HDR Hist Cleaner, RCRA-VSQG, FINDS, ECHO	270 ft	Laundries self-service from 1969 to 1993 and prior to that a Circle K #4303. Two discharges occurred in 1988 and in 1990. Cleanup status ongoing. During site	HIGH

Site No.1	Site Name	Address	EDR Database	Approximate Distance from ROW	Details	Risk Ranking
					reconnaissance, the site was Ciccio Water Restaurant.	
69	Lockhart Elementary/Rossac Raymond O'She	901 East Kennedy Blvd	FL UST, RCRA-VSQG	272 ft	No violations. UST closed in place in 2003.	LOW
70	Washington Square Parking Garage	SE East Washington St	FL LUST	274 ft	Discharge in 2005. Cleanup status completed in 2006.	LOW
71	Smith & Porton Inc/Prestige Taxi	901 East Platt St	Hist Auto	278 ft	Gasoline station from 1934 to 1993. Discharge occurred in 1991. Cleanup status ongoing. During site reconnaissance, the site was Boca Tampa Restaurant with multiple monitoring wells located within the ROW.	HIGH
72	Hill Harry	131 South Franklin	Hist Auto	284 ft	Automobile repair facility in 1934. No record of violations or spills.	LOW
73	K S F Carburetok S Ignition Service	310 South Jefferson St	Hist Auto	287 ft	Automobile repair facility from 1969 to 1982. No record of violations or spills.	LOW
74	Amazing Cleaners	711 West Platt St	FL DryCleaners	287 ft	Closed drycleaners. No violations.	LOW
75	Hammond C Conrad Shurite Laundry Service and Rug	1222 South Howard St	Hist Cleaner	289 ft	Carpet cleaners and layers in 1944. No record of violations or spills.	LOW
76	Bagley Refinishing	3015 West Barcelona St		289 ft	Violation deemed in compliance in 1990.	LOW
77	Willow Platt Service Station	1301 Platt	Hist Auto	289 ft	Gasoline and oil service station from 1930 to 1949. No record of violation or spills.	LOW
78	Economical Service Station	701 Platt	Hist Auto	291 ft	Gasoline and oil station from 1934 to 1939. No record of violations or spills.	LOW
79	Laundromat	911 Platt	Hist Cleaner	293 ft	Laundries self-service facility in 1962. No record of violations or spills.	LOW
80	Alley & Alley Chartered	205 North Brush St	FL LUST, FL UST	300 ft	Discharge in 2008. Cleanup status completed in 2011.	LOW
81	Lau Frank W	715 West Platt	Hist Auto	304 ft	Gasoline and oil service station from 1939 to 1949. No record of violations or spills.	LOW

Site No.1	Site Name	Address	EDR Database	Approximate Distance from ROW	Details	Risk Ranking
82	Lang Motor Co	200 South Nebraska Ave	Hist Auto	319 ft	Automobile repair facility from 1955 to 1977. No record of violations or spills.	LOW
83	Publix Super Market #628	234 Bayshore Blvd	FL AST	321 ft	AST emergency diesel generator. Compliance violation of failure to provide approved overflow protection for shop fabrication tank systems has been closed. The facility is currently in compliance.	LOW
84	Bayshore Buildings	2907 West Bay to Bay Blvd	FL LUST, FL UST	322 ft	Former fuel user/non-retail facility. Monitoring well abandonment in October 2019. Site assessment deemed complete in February 2020. During site reconnaissance, the site was the Bayshore Center of multiple businesses including Bayshore Fit, LGS, McNamara & Carver P.A., and more.	LOW
85	Greenslade Plumbing	3103 West Bay to Bay Blvd	FL UST	326 ft	Closed fuel user/non-retail. UST removed in 1968.	LOW
86	Eastern Gulf Petroleum Corp	2909 West Bay to Bay Blvd	Hist Auto	326 ft	Petroleum products facility in 1990 and 1991. No record of violations or spills.	LOW
87	Tampa City Ribbon of Green	237 Ashley Street	FL LUST, FL UST	327 ft	Discharge on 1/14/05. Contaminated soil reported. Non reported pollutant. Cleanup completed on 1/11/06. 2 USTs removed.	LOW
88		1105 East Kennedy Blvd	FL DEDB	330 ft	Ethylene Dibromide on site. More information is needed.	LOW
89	Rainbow Rug Cleaners	2823 South MacDill Ave	Hist Cleaner	332 ft	Carpet and rug cleaners from 1963 to 1991. No record of violations or spills.	LOW
90	Bayshore Four Seasons LTD	102 Jefferson St	FL LUST, FL UST	336 ft	Discharge in 2005. Cleanup completed in 2006.	LOW
91	Free Press Publishing Co Inc	401 East Platt St	RCRA-SQG, FINDS, ECHO	344 ft	No violations found.	LOW
92	Beasley S Garage	615 Eunice Ave	Hist Auto	348 ft	Automobile repair facility in 1949. No record of violations or spills.	LOW
93	TYE Nell M MRS	1216 West Platt	Hist Cleaner	352 ft	Cleaners and dyers facility in 1949. No record of violations or spills.	LOW
94	Holley J H	1212 Platt	Hist Cleaner	354 ft	Clothes and pressers and cleaners in 1930 and 1934. No record of violations or spills.	LOW



Site No.1	Site Name	Address	EDR Database	Approximate Distance from ROW	Details	Risk Ranking
95	Majors Laundry and Cleaning	1208 West Platt	Hist Cleaner	355 ft	Cleaners and dyers in 1955. No record of violations or spills.	LOW
96	7-Eleven Store #4042/Sunoco Service Station #08925687	1001 South Howard Ave	FL LUST, FL UST, RCRA-SQG, FINDS, ECHO, Hist Auto	356 ft	Discharge in 1988. Cleanup status ongoing.	MEDIUM
97	Happy Jack & Pilingue Auto Service	1002 Howard Ave	Hist Auto	357 ft	Gasoline station in 1959. No record of violations or spills.	LOW
98	Greenside Enterprises Inc	2901 West Barcelona St	FL UST	359 ft	Closed fuel user/non-retail. 1 UST closed in place and 1 UST removed in 1988.	LOW
99	Mac Dill Brake & Alignment	3106 Empedrado	Hist Auto	363 ft	Automobile repair facility in 1959 and 1962. No record of violations or spills.	LOW
100	Lutheran Ministries of Florida Inc	140 North Channelside	FL SITE INV SITES, FL RESP Party	363 ft	Contamination above applicable standards or criteria exists offsite in 2006. More information is needed to determine the level of potential contamination conditions.	MEDIUM
101	Rainbow Rug Cleaners	3012 Palmira Ave	Hist Cleaner	364 ft	Carpet and upholstery cleaning on customer premises from 1992 to 1998. No record of violations or spills.	LOW
102	Coppersmith Earl	205 West Platt	Hist Cleaner	370 ft	Cleaners and dyers in 1949 and 1959. No record of violations or spills.	LOW
103	Wilkinson WM F	203 East Platt	Hist Auto	374 ft	Automobile repair facility in 1930. No record of violations and spills.	LOW
104	Master All Cleaners	201 West Platt St	Hist Cleaner	378 ft	Drycleaning plants, except rugs, NEC from 2003 to 2012. No record of violations or spills.	LOW
105	Graham Service Station	1601 West Platt	Hist Auto	379 ft	Gasoline and oil service station in 1939. No record of violations or spills.	LOW
106	Dusty S Top Shop	528 West Platt	Hist Auto	381 ft	Automobile repair facility and gasoline service station in 1955. No record of violations or spills.	LOW
107	Hyde Park Service Station	526 Platt	Hist Auto	381 ft	Gasoline and oil service station and automobile repair facility from 1930 to 1939. No record of violations or spills.	LOW
108	Bramwell Harbin Inc	1301 South Howard Ave	Hist Auto	381 ft	Gasoline service station from 1993 to 1995. No record of violations or spills.	LOW

Site No. <sup>1</sup>	Site Name	Address	EDR Database	Approximate Distance from ROW	Details	Risk Ranking
109	Bob S American Service Station	402 East Platt St	Hist Auto	384 ft	Gasoline service station from 1955 to 1969. No record of violations or spills.	LOW
110	Hillsborough County School BD Site	202 North East St	FL UST	385 ft	UST removed in 2002.	LOW
111	Langford Grover C	1114 West Platt	Hist Auto	386 ft	Gasoline and oil service station in 1944. No record of violations or spills.	LOW
112	Packard Service	406-408 Washington	Hist Auto	387 ft	Automobile repair facility from 1930 to 1934. No record of violations or spills.	LOW
113	Electric Machinery Interprise Inc	601 South Fermont Ave	RCRA-VSQC	390 ft	No violations.	LOW
114	Modern Display	910 East Platt St	FL UST	392 ft	UST removed in 1995.	LOW
115	S&S Truck Stop	914 East Platt	Hist Auto	392 ft	Gasoline service stations in 1955. No record of violations or spills.	LOW
116	A&M Bug Center	4606 South Dale Mabry	Hist Auto	395 ft	Auto and home supply stores in 1971. Automobile repair facility in 1973 and in 1974.	LOW
117	Seaboard Cold Storage Facility	117 North Brush St	RCRA-SQG	398 ft	No violations.	LOW
118	Tampa Tribune/Tribune Co Inc	202 South Parker St	FL ENG CNTRLS, RCRA NonGen/NLR, FINDS, ECHO, FL LUST, FL UST, FL ASBESTOS	399 ft	Discharge occurred in 1998. Cleanup completed in 2006. During site reconnaissance, this site was an apartment complex called Manor Riverwalk.	LOW
119	Laundry Service Co	2305 Morrison Ave	Hist Cleaner	399 ft	Laundries facilities from 1949 to 1969. No record of violations or spills.	LOW
120	Con Agra Inc	110 South Nebraska Avenue	FL LUST, FL UST, FL NPDES	401 ft	Discharge on 11/14/90. Cleanup completed on 11/14/07. 4 USTs removed. Permitted discharge and/or monitoring taking place.	LOW
121	Evergreen Automtlati/W D Farms Inc	1010 West Platt St	Hist Cleaner, FL AST	404 ft	Laundries self-service facility from 1949 to 1974. No record of violations or spills.	LOW
122	Carroll S Dry Cleaning Co	306 South Willow Ave	Hist Cleaner	405 ft	Clothes pressers and cleaners from 1930 to 1962. No record of violations or spills.	LOW
123	Hughey Mike Super Test	700-02 West Platt	Hist Auto	406 ft	Cleaners and dyers from 1930 to 1962. No record of violations or spills.	LOW

Site No.1	Site Name	Address	EDR Database	Approximate Distance from ROW	Details	Risk Ranking
124	Empire Service Station	4618 South Dale Mabry	Hist Auto	406 ft	Gasoline station from 1959 to 1996. No record of violations or spills.	LOW
125	Coin Omagic Laundryland	604 West Platt St	Hist Cleaner	407 ft	Laundries self-service from 1969 to 1993. No record of violations or spills.	LOW
126	Florida Gulf Coast Financ/Florida National Bank	100 South Ashley Dr	Hist Auto, RCRA-SQG	411 ft	Gasoline service station from 2003 to 2014. No violations.	LOW
127	Sunoco 818 Market/Texasco #242041319	818 West Platt St	FL LUST, FL UST, Hist Auto	413 ft	Discharge in 1987. Cleanup ongoing.	LOW
128	MC Dowell Garage	102 Jefferson	Hist Auto	416 ft	Automobile repair facility in 1944. No record of violations or spills.	LOW
129	Kincaid Brick Co	4626 South Dale Mabry Hwy	RCRA-VSQG	417 ft	No violations found.	LOW
130	Cross Creek Shell LLC	109 North Brush St STE 4	Hist Auto	417 ft	Gasoline service station from 2005 to 2008. No record of violations or spills.	LOW
131	Gulf Coast Assistance LLC	3014 West Palmira Ave	Hist Auto	418 ft	Gasoline service station in 2011. No record of violations or spills.	LOW
132	Former Hyde Park Fire Station #3	301 South Magnolia Ave	FL UST	420 ft	Facility closed. UST removed in 1992. No record of violations or spills.	LOW
133	Vogue Cleaners & Laundry/Initial USA/SOHO Lofts	936 South Howard Ave	Hist Cleaner, RCRA-SQG, FL LUST, FL UST, FL NPDES	422 ft	No violations.	LOW
134	Cameo Cleaners	612 West Platt St	Hist Cleaner	423 ft	Cleaners and dyers facility in 1983. No record of violations or spills.	LOW
135	Castellano Jos	710 Whiting	Hist Auto	426 ft	Gasoline and service station in 1934. No record of violations or spills.	LOW
136	ACME Spring & Wheel Service	418 E Platt	Hist Auto	428 ft	Automobile repair facility in 1939. No record of violations or spills.	LOW
137	University of South Florida Downtown Research Center	102 South Franklin	FL RESP Party	430 ft	Contamination above applicable standards or criteria exists offsite in 2010. More information is needed.	LOW
138	Eli Witt Co	609 Cumberland Avenue	FL LUST, FL UST, FL DWM Contamination	432 ft	Ongoing cleanup. Discharge on 2/28/91. Contaminated soil reported. Gas pollutant. Cleanup inactive on 3/19/18. 6 USTs removed.	LOW

Site No.1	Site Name	Address	EDR Database	Approximate Distance from ROW	Details	Risk Ranking
139	Vogue Cleaners & Laundry Inc	938 South Howard Ave	Hist Cleaner	433 ft	Laundries and cleaners in 1955. No record of violations or spills.	LOW
140	Ippolito Property/Tampa General Hospital	606 West Kennedy Blvd	FL LUST, FL UST, FL AST	439 ft	Discharges in 1991 and 1992. Cleanup status completed in 2017. Low Score Assessment being conducted on the property.	LOW
141	Seaboard Cold Storage	101 North Brush Street	FL LUST, FL UST	448 ft	Discharges on 5/16/91. Contaminated monitoring well and soil reported. Gas and diesel pollutants. Cleanup completed on 10/23/92. 3 USTs removed.	LOW
142	Collins D C	288 North Nebraska Ave	Hist Auto	453 ft	Gas filling station in 1925. No record of violations or spills.	LOW
143	Publix Super Market #1506	3838 Britton Plaza	FL AST	454 ft	AST in place.	LOW
144	Hill Harry E	206 East Platt	Hist Auto	454 ft	Automobile repair facility in 1930. No record of violations or spills.	LOW
145	Lang Motor Co	200 Nebraska Ave	Hist Auto	464 ft	Automobile repair facility I 1962 to 1972. No record of violations or spills.	LOW
146	Murray S Standard Service	216 West Platt	Hist Auto	469 ft	Gasoline station from 1944 to 1969. No record of violations or spills.	LOW
147	Bay to Bay Automatic Laundry	3109 Bay to Bay Blvd	Hist Cleaner	470 ft	Laundries facility in 1949 and 1959. No record of violations or spills.	LOW
148	MW Hyde Park LLC	1601 West Swann Ave	FL LUST, FL UST	474 ft	Discharge in 2010. Cleanup status completed in 2013.	LOW
149	Smith S Dry Cleaners & Laundry	214 West Platt	Hist Cleaner	476 ft	Cleaners from 1934 to 1962. No record of violations or spills.	LOW
150	White Service Station	400 South Jefferson	Hist Auto	484 ft	Automobile repair facility in 1925. No record of violations or spills.	LOW
151	Automotive Service Center/James Hartley Proper	3114 West Bay to Bay Blvd	Hist Auto	487 ft	Automobile repair facility from 1959 to 1982. No record of violations or spills.	LOW
152	Bay Cadillac Inc/Tampa City Convention Center	111 East Platt St	FL UST	495 ft	Automobile repair facility from 1962 to 1983. UST removed in 1988.	LOW
153	Tampa Tribune Co	805 East Jackson St	FL UST	499 ft	USTs removed.	LOW

Site No. <sup>1</sup>	Site Name	Address	EDR Database	Approximate Distance from ROW	Details	Risk Ranking
154	Hillsborough Cnty Fleet Management #5	311 North Nebraska Ave	FL LUST, FL UST	504 ft	Discharge on 12/19/88. Cleanup completed on 5/29/01. 1 UST removed.	LOW
155 <sup>2</sup>	EPC Old Landfill #49	Himes Avenue & Gandy Boulevard Tampa, FL 33611	Old Landfill	1,414 ft	EPC Old Landfill in the 1960s. Currently residential area.	LOW
156 <sup>3</sup>	EPC Old Landfill #156	4210 S Dale Mabry Hwy Tampa, FL 33611	Old Landfill	200 ft	EPC Old Landfill in the 1950s and 1960s. Currently Lowe's.	MEDIUM

Source: Environmental Data Resources, Inc. Environmental Data Report (EDR), September 19, 2019; EPC Solid & Hazardous Waste Division

<sup>2</sup> The site is not within 500 feet from the proposed alternatives; however, it was identified by the Environmental Protection Commission (EPC) Solid & Hazardous Waste Division of Hillsborough County. Therefore, it was evaluated in this CSER.

<sup>3</sup> This site was not included in the EDR; however, it was identified by the Environmental Protection Commission (EPC) Solid & Hazardous Waste Division of Hillsborough County. Therefore, it was evaluated in this CSER.

## Appendix C – Site Reconnaissance Photos



Site 19 - Currently Abandoned Property




Site 19 - Currently Abandoned Property



Site 31 – Currently Vacant Property  
Two unknown storage tanks on site near warehouse facility



Site 36 – McNatt Dry Cleaners  
Monitoring well within site ROW at the southern  
entrance (facing southwest)



Site 36 – McNatt Dry Cleaners  
Storage bins on concrete pad south of site  
building (facing east)



Site – 68 Ciccio Water Restaurant  
Monitoring wells located in site parking lot  
(facing west)



Site – 68 Ciccio Water Restaurant  
Monitoring well in site parking lot (facing east)



Site 71 - Currently Boca Tampa Restaurant  
Monitoring well in site parking lot



Site 71 - Currently Boca Tampa Restaurant  
Monitoring well in site parking lot



## **Appendix D – FDEP Documentation for the MEDIUM and HIGH ranked sites**

## Florida Department of Environmental Protection-- - Petroleum Restoration Program

## TEMPLATE SITE ASSESSMENT REPORT

[Signature Page]

DATE: 7/24/19  
 PO#/TA#/WO#: B07027

Site FDEP Facility ID # 29/8838723 Score: 6  
 Site Name: Tampa City Convention Center  
 Address: 327 S Franklin St.  
 City: Tampa  
 County: Hillsborough

Consultant Company: TERRA-COM Environmental Consulting Inc.  
 Address: 1120 NW 23<sup>rd</sup> Avenue  
 City, State, Zip: Gainesville, Florida, 32609  
 Consultant Rep.: Chester Robertson  
 Phone #: 352-332-3835

Responsible Party Name: Tampa Fire Rescue  
 Address: 808 E Zack Street  
 City, State, Zip: Tampa, Florida, 33602  
 Responsible Party Rep.: Frank Pfister  
 Phone #: 813-274-7528

**CERTIFICATION:**


Qualified Registered Professional Engineer or Registered Professional Geologist Certification.

I hereby certify that I have supervised the field work (as summarized in the "Recent Site Assessment Activities" section) and preparation of this report, in accordance with Florida Rules and Regulations. As a registered professional geologist and/or professional engineer, as authorized by Chapters 492 or 471, Florida Statutes, I certify that I am a qualified groundwater professional, with knowledge and experience in groundwater contamination assessment and cleanup. To the best of my knowledge, the information and laboratory data summarized in the "Recent Site Assessment Activities" section (including the applicable attachments) are true, accurate, complete, and in accordance with applicable State Rules and Regulations. ***Include a hard (paper) copy of this cover page, signed and sealed, when submitting the report electronically.***

Consultant Name: Chester G. Robertson

PE or PG License #: 2061

Signature: 



7/24/19 FLORIDA Stamp or Seal

**TEMPLATE SITE ASSESSMENT REPORT**

Site Name: Tampa City Convention Center  
 Facility ID #: 29/8838723  
 Date: July 24, 2019

**TABLE OF CONTENTS**

SECTIONS INCLUDED IN REPORT:

- List of Attachments
- SECTION I - Facility and Discharge Information/Initial Abatement  
*Fill out this section for each site in the cluster.*
  - A) Site Description
  - B) Petroleum System/Tank History
  - C) Release Information
  - D) Initial Abatement/Source Removal

<i>Cluster Site Index (if applicable)</i>	
FDEP ID #	Site Name
Part one	
Part two	
Part three	
Part four	
Part five	
Part six	
- SECTION II - Background Site Assessment Information
  - A) Receptor Investigation
  - B) Previous Non-Closure Assessment
  - C) Previous Remediation
- SECTION III - Recent Site Assessment Activities
  - A) Soil Investigation
  - B) Groundwater Investigation
  - C) Free Product Investigation
  - D) Comments
- SECTION IV - Impacted Media
  - A) Lithologic Summary
  - B) Hydrologic Summary
  - C) Risk Evaluation
- SECTION V - Post Assessment Summary & Recommendations  
*Fill out this section after site assessment has been completed.*
  - A) Site Assessment Summary
  - B) Recommendations
  - C) Comments
- SECTION VI - Program Issues (for state funded cleanup sites)
  - A) Work Plan and Cost Summary

Appendices

<u>(Appendix ID)</u>	<u>(Contents)</u>
<u>A</u>	<u>Tables</u>
<u>B</u>	<u>Figures</u>
<u>C</u>	<u>Soil Boring Logs, Monitoring Well Construction and Development Logs, and Associated Field Forms</u>
<u>D</u>	<u>Waste Disposal Manifests</u>
<u>E</u>	<u>Groundwater Sampling Logs and Associated Field Forms</u>
<u>F</u>	<u>Purchase Order, Change Orders, and Reimbursable Backup</u>
<u>G</u>	<u>Laboratory Analytical Reports</u>
<u>H</u>	<u>Right-of-Way Permits</u>

**TEMPLATE SITE ASSESSMENT REPORT**

Site Name: Tampa City Convention Center  
 Facility ID #: 29/8838723  
 Date: July 24, 2019

<u>I</u>	<u>Chronology of Field Work</u>
<u>J</u>	<u>Copies of Previous Site Assessment Report and Remedial Action Plan Approval Letters</u>

**LIST of ATTACHMENTS**

(Formats for Tables and Figures are provided in FDEP Petroleum Cleanup Preapproval Program Standard Operating Procedures (SOP) Manual, 5<sup>th</sup> Edition, April 2005 and subsequent updates, SOP PCS-004, SOP PCS-005, SOP PCS-006 and the October 1998 Assessment Report Preparation guidance). Updated Table formats can be found at the Petroleum Cleanup website.

**TABLES**

<i>ATTACHED</i>	<i>TABLE #</i>	<i>APPENDIX</i>
Assessment Tables		
<u>X</u> SOIL SCREENING RESULTS	<u>1</u>	<u>A</u>
<u>X</u> SOIL ANALYTICAL RESULTS	<u>2</u>	<u>A</u>
<u>X</u> GROUNDWATER ANALYTICAL RESULTS ( <i>monitoring wells</i> )	<u>4</u>	<u>A</u>
<u>      </u> GROUNDWATER ANALYTICAL RESULTS ( <i>direct push</i> )	<u>      </u>	<u>      </u>
<u>X</u> GROUNDWATER ELEVATION DATA	<u>5</u>	<u>A</u>
<u>X</u> MONITORING WELL CONSTRUCTION DATA	<u>3</u>	<u>A</u>
<u>      </u> SUPPLY WELL CONSTRUCTION DATA ( <i>includes well owner name and address information</i> )	<u>      </u>	<u>A</u>
<u>X</u> SITE ASSESSMENT SUMMARY FORM	<u>7</u>	<u>A</u>
<u>X</u> OTHER: <u>Area Survey</u>	<u>6</u>	<u>A</u>

**TEMPLATE SITE ASSESSMENT REPORT**

Site Name: Tampa City Convention Center  
 Facility ID #: 29/8838723  
 Date: July 24, 2019

**FIGURES**

***ATTACHED***

***FIGURE #***

***APPENDIX***

Assessment Figures

<u>X</u>	SITE PLAN - including current and/or former tank locations, piping/utilities, and extent of soil excavations (if applicable)	<u>2</u>	<u>B</u>
<u>X</u>	SITE VICINITY AREA USE MAP - including all potential off-site sources of contamination and water wells located within 500 feet	<u>3</u>	<u>B</u>
_____	POTABLE WELL LOCATION MAP - A USGS quadrangle map illustrating all municipal/public and private supply wells located within 1/2 and 1/4 mile, respectively (respective radii illustrated)	_____	_____
<u>X</u>	SOIL SAMPLING LOCATIONS - including data collected during monitoring well installation	<u>4</u>	<u>B</u>
<u>X</u>	SOIL SCREENING DATA PLOTTED - including data collected from monitoring well installations. <b><u>This map can include recommended soil boring locations</u></b>	<u>4</u>	<u>B</u>
<u>X</u>	GROUNDWATER SAMPLING LOCATIONS - including all monitoring well and direct push sampling locations	<u>6</u>	<u>B</u>
<u>X</u>	GROUNDWATER CONTAMINANT CONCENTRATIONS - Benzene, BTEX, MTBE & Naphthalene concentrations plotted at each sampling point. <b><u>This map can include recommended well locations</u></b>	<u>6</u>	<u>B</u>
<u>X</u>	GROUNDWATER ELEVATION CONTOUR MAP(S) - with flow interpretation for each impacted zone. <b><u>Note, previous flow interpretations should be submitted when they are not consistent with the current flow interpretation(s)</u></b>	<u>10</u> thru _____	<u>B</u>
_____	GROUNDWATER PLUME INTERPRETATION(S) - with contaminant isoconcentration contours plotted for each significant contaminant of concern (or total BTEX)	thru _____	_____
_____	ESTIMATED FREE PRODUCT PLUME AREA - including thickness measured	_____	<u>B</u>
<u>X</u>	GEOLOGIC/HYDROLOGIC CROSS-SECTION - including lithologic, well screen and depth to water fluctuation information	<u>8 &amp; 9</u>	<u>B</u>
<u>X</u>	PROPOSED SOIL BORING AND MONITORING WELL LOCATIONS (if not illustrated in another figure)	<u>7</u>	<u>B</u>
<u>X</u>	OTHER: <u>Site Location Map – USGS Topographic Map</u>	<u>1</u>	<u>B</u>
<u>X</u>	<u>Soil Analytical Summary Map</u>	<u>5</u>	<u>B</u>

TEMPLATE SITE ASSESSMENT REPORT

Site Name: Tampa City Convention Center
Facility ID #: 29/8838723
Date: July 24, 2019

FIGURES (continued)

Table with columns: ATTACHED, FIGURE #, APPENDIX. Rows include Remediation Figures, Remedial System Site Layout, Remediation System Schematic, and Other.

MISC. ATTACHMENTS

Table with columns: ATTACHED, APPENDIX. Rows include Laboratory Analytical Reports, Groundwater Sampling Logs, Field Instrument Calibration Records, Well Construction & Development Logs, Boring Logs, Contaminated Soil and/or GW Volume and Contaminant Mass Calculations, Copies of Off-Site Access Agreements, Copy of Applicable Work Order, Purchase Order, or Task Assignment, Copy of Applicable Change Orders, Copy of Disposal Manifests, Aquifer Test Calculations, and Chronology of Field Work Performed.

**TEMPLATE SITE ASSESSMENT REPORT**

Site Name: Tampa City Convention Center  
Facility ID #: 29/8838723  
Date: July 24, 2019

- |               |  |          |
|---------------|--|----------|
| <u>X</u>      | COPY OF PREVIOUS REMEDIAL ACTION PLAN APPROVAL ORDER                       | <u>J</u> |
| <u>X</u>      | COPY OF PREVIOUS SITE (OR CONTAMINATION) ASSESSMENT REPORT APPROVAL LETTER | <u>J</u> |
| <u>X</u>      | OTHER: <u>Predrilling Meeting Notes</u>                                    | <u>I</u> |
| <u>      </u> | OTHER: _____   | _____    |
| <u>      </u> | ORIGINAL SIGNED AND SEALED PROFESSIONAL LAND SURVEY                        | _____    |
| <u>      </u> | ELECTRONIC COPY OF PROFESSIONAL LAND SURVEY                                |          |
| <u>X</u>      | ELECTRONIC COPY OF TEMPLATE SITE ASSESSMENT REPORT                         |          |

TEMPLATE SITE ASSESSMENT REPORT

Site Name: Tampa City Convention Center
Facility ID #: 29/8838723
Date: July 24, 2019

SECTION I - Facility & Discharge Information/Initial Abatement

Site Name

Cluster Site
Part Facility FDEP# Site Name

I-A) Site Description

Please provide a brief description of the site and a summary of site history and operations. What type of business or businesses (if any), non-petroleum as well as petroleum, operated at the former/present site? If petroleum, describe where all former and current fuel tanks, lines and dispensers were/are located (indicating how this information was obtained). Describe any access constraints (utility conduits, canopies, land cover, etc.) which also might influence the placement of monitoring wells and/or the installation of soil borings. Indicate whether there are any owner issues or traffic concerns which might effect when the work can be performed? Please indicate when the requested information is best illustrated on the site map.

This site property is currently occupied by the Tampa City Convention Center. The Tampa Convention Center occupies property on the west side of S. Franklin Street, north and south of Channelside Drive. According to property appraiser records, the current structure was completed in 1991. Formerly the northeast part of the site on the north side of Channelside Drive, was occupied by a Salvation Army facility. Just to the west of the Salvation Army, across former Tampa Street, was a drycleaning facility. Just to the west of the drycleaning facility was a filling station. The portion of the site located south of Channelside Drive was formerly occupied by Bay Area Cadillac Dealership.
According to an October 1988 Contamination Assessment Report (CAR), five underground storage tanks (USTs) were formerly located near the southeast corner of the former Salvation Army building. One additional tank was encountered and removed along the north wall of the Salvation Army building during demolition activities in late 1987 or early 1988. Also, according to the 1988 CAR, former USTs were located at the drycleaning facility and the filling station; and the Bay Area Cadillac Dealership contained hydraulic oil tanks and a gasoline UST. The 1988 CAR reports all known tanks, at the former Salvation Army, dry cleaner, filling station, and Bay Area Cadillac facilities, as removed.

Site map (Figure 2) illustrating all current & former tanks, lines and dispensers (including utilities, canopies, etc.) is included in Appendix B





**TEMPLATE SITE ASSESSMENT REPORT**

Site Name: Tampa City Convention Center  
 Facility ID #: 29/8838723  
 Date: July 24, 2019

**I-B) Petroleum System/Tank History (continued)**

YES	NO
<input checked="" type="checkbox"/>	<input type="checkbox"/>

*Petroleum System Closure?* If yes, briefly describe type of petroleum system (AST, UST, distribution lines, etc.) and closure activities conducted. **Description not needed if copy of system tank closure report included.**

**Note: Section I-C should be used to document soil, groundwater or product removal performed during closures.**

According to an October 1988 Contamination Assessment Report (CAR), five underground storage tanks (USTs) were formerly located near the southeast corner of the former Salvation Army building. One additional tank was encountered and removed along the north wall of the Salvation Army building during demolition activities in late 1987 or early 1988. Also, according to the 1988 CAR, former USTs were located at the drycleaning facility and the filling station; and the Bay Area Cadillac Dealership contained hydraulic oil tanks and a gasoline UST. The 1988 CAR reports all known tanks as removed.

Description of system closure activities included in attached tank closure report.

Copy of tank or system closure report (if applicable) included in Appendix na

**I-C) Release Information**

<u>Discovery Date(s)</u>	<u>Program Type(s): ATRP, EDI, PCPP, PLRIP or Non-program</u> <small>(please indicate if a non-program discharge has been combined with an eligible discharge)</small>
1 <sup>st</sup> <u>3-3-1987</u>	<u>EDI</u>
2 <sup>nd</sup> _____	_____
3 <sup>rd</sup> _____	_____
4 <sup>th</sup> _____	_____
5 <sup>th</sup> _____	_____
6 <sup>th</sup> _____	_____

*-Source description and release history that includes date(s) of release(s), cause(s) of release(s), where they occurred, type(s) of product released and volume(s) of release(s) [please explain how estimates were derived].*

Discharge was discovered on 3-3-1987. An Early Detection Incentive Program Notification Form was submitted on June 11, 1987. The form listed "Manual Test of Monitoring Wells" as the Method of Initial Discovery. Cause of Leak was listed as "Unknown". Type of product discharged listed as unleaded gasoline and diesel, with a note stating "lab analyses indicate unleaded gasoline and diesel".

*- Suspected type(s) of product released:*

<input type="checkbox"/> Leaded Gasoline	<input checked="" type="checkbox"/> Diesel/Kerosene	<input checked="" type="checkbox"/> Unleaded Gasoline
<input type="checkbox"/> Used Oil	<input type="checkbox"/> Unknown	<input type="checkbox"/> Other: _____

TEMPLATE SITE ASSESSMENT REPORT

Site Name: Tampa City Convention Center
Facility ID #: 29/8838723
Date: July 24, 2019

I-D) Initial Abatement/Source Removal

(Soil/Groundwater/Free Product removal during tank closures):

Was soil contamination detected during petroleum system closure? If yes, please briefly describe extent of petroleum impacts and method(s) used to identify soil contamination. YES NO N/A X

No closure assessment report available.

Site map (Figure ) illustrating soil sampling locations is included in Appendix
Tabular summary of soil sampling results (Table ) is included in Appendix

Was contaminated soil removed? If yes, please describe the horizontal and vertical extents of the soil removal and indicate where contaminated soil might still exist. YES NO N/A X

The 1988 RAP discusses soil removal in the former tank pit at the Salvation Army facility. An unidentified quantity of soil was excavated from the former tank pit. Three soil samples were collected for lead analysis. Soil samples were also screened for headspace vapors with an organic vapor analyzer. The RAP states: "OVA readings indicated the soil vapors were below 500 parts per million (ppm). Therefore, it was determined that the low concentrations did not require disposal as outlined by Chapter 17-70.006(6). Consequently, the excavated soil remained on-site."

Approximate depth to water at time of excavation (if known) feet bls
Approximate amount removed tons yds3 Date:
Disposal method:

TEMPLATE SITE ASSESSMENT REPORT

Site Name: Tampa City Convention Center  
Facility ID #: 29/8838723  
Date: July 24, 2019

I-D) Initial Abatement/Source Removal (continued)

Was groundwater contamination detected during petroleum system closure? If yes, please indicate whether wells were installed (including their construction details if possible) and indicate the maximum levels for petroleum contaminants of concern that were detected.

YES  NO  N/A

No closure assessment report available.

Site map (Figure \_\_\_\_\_) illustrating groundwater sampling locations is included in Appendix \_\_\_\_\_

Was contaminated water removed? If yes, please identify removal location(s) and describe method of removal.

YES  NO  N/A

[Empty box for describing removal location(s) and method of removal]

Approximate volume removed: \_\_\_\_\_ gallons Date(s): \_\_\_\_\_  
Disposal method: \_\_\_\_\_

TEMPLATE SITE ASSESSMENT REPORT

Site Name: Tampa City Convention Center  
Facility ID #: 29/8838723  
Date: July 24, 2019

I-D) Initial Abatement/Source Removal (continued)

Was free product detected during petroleum system closure? If yes, please describe location(s) where product was observed and thickness observed. YES NO N/A

No closure assessment report available.

Site map (Figure ) illustrating locations where free product was observed is included in Appendix Tabular summary of product thickness (Table ) is included in Appendix

Was free product removed? If yes, please identify removal location(s) and describe method of removal. YES NO N/A

Volume removed: gallons Date(s): Disposal method:

TEMPLATE SITE ASSESSMENT REPORT

Site Name: Tampa City Convention Center
Facility ID #: 29/8838723
Date: July 24, 2019

SECTION II - Background Site Assessment Information

II-A) Receptor Investigation

Are large (>100,000 gallons per day) public supply potable wells located within 1/2 mile? If yes, please indicate distance(s) and direction(s) from site, if they are located downgradient and if the well(s) are screened deeper than contamination. If unknown, please explain. YES NO Unknown

A potable well survey was not part of the current work scope. However, a January 12, 2009 potable well survey by the Florida Department of Health, on Oculus, reported no wells within 1/2 mile of the site.

Potable well survey map (Figure ) is included in Appendix
Potable well construction summary (Table ) is included in Appendix

Are water wells, including irrigation, industrial and all potable wells (<100,000 gallons per day), located within 1/4 mile? If yes, please identify the type(s) of wells, their distances and directions from the site, if they are located downgradient and if the well(s) are screened deeper than the contamination. If unknown, please explain. YES NO Unknown

A potable well survey was not part of the current work scope. However, a January 12, 2009 potable well survey by the Florida Department of Health, on Oculus, reported no wells within 1/2 mile of the site.

Water well survey map (Figure ) is included in Appendix
Water well construction summary (Table ) is included in Appendix

TEMPLATE SITE ASSESSMENT REPORT

Site Name: Tampa City Convention Center  
Facility ID #: 29/8838723  
Date: July 24, 2019

II-A) Receptor Investigation (continued)

Was an area use survey performed? If yes, please identify all water wells within the survey area (as identified in the database searches and walk through survey), all surface waters, any basements or other subsurface structures and any other receptors which might be impacted. Please indicate predominant property use in area and if there are any potential off-site contamination sources located within at least a one block radius of the contaminant plume.

YES

NO

The site is in an urban location, bordered to the west by the Hillsborough River, and by businesses, hotels, parking lots, and restaurants.

Area use survey map (Figure 3 ) is included in Appendix B

Are there any potable wells that have been impacted by contamination? If yes, please describe what was done to provide users of the contaminated potable well(s) an alternative drinking water supply. If unknown, please explain.

YES

NO

Unknown

TEMPLATE SITE ASSESSMENT REPORT

Site Name: Tampa City Convention Center  
Facility ID #: 29/8838723  
Date: July 24, 2019

**II-A) Receptor Investigation (continued)**

Are there any surface water bodies which have been impacted by the contamination? If yes, please describe what (if anything) has been done to abate or prevent contamination impacting surface water. If unknown, please explain.

YES  NO  Unknown

Are the Chapter 62-777, F.A.C., (effective April 17, 2005) default Cleanup Target Levels (CTLs) for soil and groundwater the cleanup goals for this site?

YES  NO

If no, please indicate if the cleanup goals are from the 1999 version of Chapter 62-770, F.A.C., or pre-1999, apply to this site (providing the reason why) or if alternative cleanup target levels have been or might be established for this site (outlining all engineering and/or institutional controls which already exist or will need to be implemented in the future).



**TEMPLATE SITE ASSESSMENT REPORT**

Site Name: Tampa City Convention Center  
 Facility ID #: 29/8838723  
 Date: July 24, 2019

**II-B) Previous Site Assessment**

Information not described in Section I (“release information” or “initial abatement/source removal”)

*Was site assessment work performed? If yes, please indicate who performed it (with reason performed) and dates performed (see table below)*

YES  NO

List of all reports where site assessment information was originally submitted to the FDEP (oldest to most recent):

<u>Date of report</u>	<u>Title of report</u>	<u>Company that prepared report</u>
3-16-1987	Preliminary Assessment of Soil and Ground-water Conditions Along Platt Street Between Tampa and Franklin Streets	Geraghty & Miller, Inc.
10-1-1988	Contamination Assessment Report Convention Center Site	Geraghty & Miller, Inc.
10-11-1988	Remedial Action Plan (includes supplemental assessment data)	Geraghty & Miller, Inc.
6-6-1989	Response to Comments	Geraghty & Miller, Inc.

*Was soil assessment performed? If yes, please briefly describe work performed and discuss results. A description of the sampling results can be omitted if the data are included with current tabular summaries and soil plume maps (if applicable).*

YES  NO

On February 24, 1987, 12 borings (P-1 thru P-10, F-1, F-2) were installed as a part of the preliminary assessment. Borings were terminated based on explosimeter readings, and were abandoned after assessment was completed. 9 composite soil samples were taken across 9 borings. 5 composite samples were tested in laboratory for lead concentrations, and all were reported to be below 0.05 mg/L. Flashpoint for the tested samples were recorded as >100 degrees Celsius.

On July 8, 1987, 21 soil borings (SB-1 through SB-20, and DB-1) were installed. The borings ranged in depth from 9 feet to 18.5 feet. Samples taken from borings were analyzed with a Total Ionizable Pollutant meter and Explosimeter.

Results included in current soil OVA screening and soil analytical summary tables.

Site map (Figure 4 & 5 ) illustrating sampling locations is included in Appendix B  
 Tabular summary of soil sampling results (Table 1 & 2 ) is included in Appendix B

TEMPLATE SITE ASSESSMENT REPORT

Site Name: Tampa City Convention Center
Facility ID #: 29/8838723
Date: July 24, 2019

II-B) Previous Site Assessment (continued)

Any monitoring wells installed? If yes, briefly identify where the wells were installed and describe their construction. Please indicate if the wells are still on-site. YES [X] NO [ ]
The well descriptions and can be omitted if the information is included in a current tabular summaries.

On February 24, 1987, soil borings P-1, P-3, P-4, P-9, P-10, F-1, and F-2 were converted to temporary monitoring wells. The wells were installed to a depth of 10 feet with 7.5 feet of screen. All seven temporary wells were removed.
On July 8, 1987, 21 soil borings (SB-1 through SB-20, and DB-1) were installed. Ten of the soil borings were converted to monitoring wells, which included: MW-1 (SB-2), MW-2 (SB-3), MW-3 (SB-4), MW-4 (SB-5), MW-5 (SB-6), MW-6 (SB-7), MW-7 (SB-19), MW-8 (SB-10), MW-9 (SB-12), and MW-10 (SB-20).
In 1988, during RAP preparation, monitoring well MW-11 was installed (screened 4'-14') and MW-6 was replaced (screen 2'-17').
On March 3, 1989, deep well DMW-11 was installed (screened 20'-25'). In addition, on March 3, 1989, three temporary wells, GMT-1 (screened 0'-15'), GMT-2 (screened 0'-4.5'), and GMT-3 (screened 0'-13.5') were installed.
On November 22, 1993, monitoring well MW-1A was installed (screened 5'-15').

Site map (Figure 2 ) illustrating well locations is included in Appendix B
Tabular summary of well construction details (Table 3 ) is included in Appendix A

Has direct push (geoprobe) groundwater grab-sampling been performed? YES [ ] NO [X]
If yes, briefly identify the locations and depths where the samples were collected. A description of the sample locations and results can be omitted if the information is included in current site maps and tabular summaries

[Empty box for direct push sampling details]

Site map (Figure ) illustrating the groundwater sampling results is included in Appendix
Tabular summary of groundwater sampling results (Table ) is included in Appendix

TEMPLATE SITE ASSESSMENT REPORT

Site Name: Tampa City Convention Center
Facility ID #: 29/8838723
Date: July 24, 2019

II-B) Previous Site Assessment (continued)

Was groundwater sampling performed? If yes, briefly describe what sampling was performed and summarize results. A description of the sampling results can be omitted if the data are included with the current tabular summaries and groundwater plume maps (if applicable). YES [X] NO [ ]

On February 24, 1987, groundwater samples were collected from temporary wells P-1, P-3, P-4, and P-9 for analysis by EPA methods 624 (VOCs) and 610 (PAHs).
On September 2, 1987, monitoring wells MW-1 through MW-8, and MW-10 were sampled. Monitoring well MW-9 was not sampled, due to the presence of free product. The samples were submitted for laboratory analysis by EPA methods 602 (VOAs) and 610 (PAHs).
On February 8, 1988, as part of RAP preparation, monitoring wells MW-1 through MW-8, MW-10, and MW-11, and two sand-points (FB and RB) were sampled for analysis by EPA Method 602. The locations of sand-points FB and RB were not identified.
On March 5, 1989, temporary monitoring wells GMT-1, GMT-2, and GMT-3, and deep well DMW-11 were sampled for analysis by EPA methods 601 (VOHs), 602 (VOAs), 610 (PAHs), 504 (EDB), and 239.2 (lead).
On March 11, 1988, October 24, 1991, and May 10, 1994, recovery well (RW) was sampled for BTEX, MTBE, PAHs, and lead. Also on May 10, 1994, monitoring well MW-1A was sampled for EPA methods 610 and 624.
[X] Results included in current groundwater analytical summary table.

Site map (Figure 6) illustrating sampling locations is included in Appendix B
Tabular summary of groundwater results (Table 4) is included in Appendix A

Has free product been observed in wells or excavations (not including tank and/or system closures)? If yes, please describe. A description of the thickness measured can be omitted if the previous data are included with the current tabular summaries and illustrated on current free product plume maps (if applicable). YES [X] NO [ ]

10-1-1988: Free product observed in MW-9. 0.17' product thickness. Free product determined to be 40% weathered gasoline, leaded.

Site map (Figure ) illustrating locations where free product was observed is included in Appendix
Tabular summary of free product thickness (Table ) is included in Appendix

**TEMPLATE SITE ASSESSMENT REPORT**

Site Name: Tampa City Convention Center  
Facility ID #: 29/8838723  
Date: July 24, 2019

TEMPLATE SITE ASSESSMENT REPORT

Site Name: Tampa City Convention Center
Facility ID #: 29/8838723
Date: July 24, 2019

II-B) Previous Site Assessment (continued)

Has the previous site assessment been approved by the FDEP (was a CAR or SAR approval letter issued?) YES NO
Date site assessment (or contamination assessment) was approved: 12-28-1988

II-C) Previous Remediation

Has a Remedial Action Plan been prepared? If yes, please briefly describe the remedial strategy. The description of the remedial strategy can be omitted if the RAP was implemented (this item will be addressed in the active remediation section that follows).

On October 11, a Remedial Action Plan (RAP) was submitted The RAP proposed a "pump and treat" system consisting of one 24-inch diameter recovery well in the former tank pit, and ten 2"x27' recovery wells, spaced 30 feet apart along the north side of Channelside Drive, just west of the former tank pit.

Date of RAP: 10-11-1988 Prepared by: Geraghty & Miller, Inc.
Remedial Action Plan approved by FDEP. Date of RAP approval order February 5, 1990

Was soil excavation (not associated with a system closure) performed? If yes, please briefly describe work performed and discuss results. The description of the source removal can be omitted if already discussed in the initial abatement section.

Approximate depth to water at time of excavation (if known) feet
Site map (Figure ) illustrating sampling locations and extent of excavation(s) is included in Appendix
Tabular summary of soil sampling results (Table ) is included in Appendix

TEMPLATE SITE ASSESSMENT REPORT

Site Name: Tampa City Convention Center
Facility ID #: 29/8838723
Date: July 24, 2019

II-C) Previous Remediation (continued)

Has active remediation been performed? If yes, please indicate dates performed (each applicable technology), evaluate previous system effectiveness and indicate if any previous equipment is still available for cleanup.

YES

NO

X

The Oculus records are incomplete. The exact dates of operation are unclear. Construction drawings dated July 8, 1988, were submitted on October 12, 1988. A request was submitted on May 31, 1990 to discontinue operation of the series of ten small recovery wells due to poor performance, and because of damage caused by construction of the Convention Center. Following system operation, recovery well RW-1 was used for monitoring purposes. Groundwater samples were collected from RW-1 on October 24, 1991 and May 10, 1994. Based on these records, the groundwater recovery system operated between late 1988 and early 1991. A July 27, 1993 letter from the FDEP gave initial approval for post-remediation monitoring.

Identify type(s) of active remediation previously performed:

- Air Sparging & Vapor Extraction
Groundwater Recovery (pump & treat)
Multiphase Extraction (w/dual phase)
Limited scope well over-development
Excavation
Enhanced Bio-Remediation (ORC, etc.)
Free Product Recovery
Other:

TEMPLATE SITE ASSESSMENT REPORT

Site Name: Tampa City Convention Center
Facility ID #: 29/8838723
Date: July 24, 2019

SECTION III - Recent Site Assessment Activities

III-A) Soil Investigation

[soil sampling]

Was soil (vadose zone and smear zone) investigated? If yes, please provide a brief discussion of soil sampling methodology, including the method(s) used to collect the laboratory samples. If no, please explain.

YES

NO

X

On February 14, 2019, six soil borings (SB19-1, SB19-2, SB19-3, SB19-4, SB19-5, and SB19-5) were installed by direct-push technology (DPT). Each boring was installed to a depth of 15 feet. Soil samples were collected at 1-foot to 2-foot intervals for headspace screening with a toxic vapor analyzer (TVA). Two soil samples (SB19-3-7' and SB19-5-6') were collected for laboratory analysis by EPA methods 8260B (BTEX and MTBE), 8270C (PAHs), and FL PRO.

Sampling event (OVA data) with or without laboratory sampling: 2/14/19

Site map (Figure 4) illustrating sampling locations is included in Appendix B

Tabular summary of soil screening results (Table 1) is included in Appendix A

Tabular summary of laboratory soil sampling results (Table 2) is included in Appendix A

Soil sampling logs (for laboratory samples) are included in Appendix C

Soil samples (previous sampling events included) have been collected and analyzed for:

Required for all suspected GAG & KAG contaminated sites.

X BTEX/MTBE (low/high) X PAHs X TRPHs

Required for all sites where Used Oil contamination is suspected.

Priority Pollutant Volatile Organics & Extractable Organics As, Cd, Cr, Pb TRPHs

TEMPLATE SITE ASSESSMENT REPORT

Site Name: Tampa City Convention Center  
Facility ID #: 29/8838723  
Date: July 24, 2019

III-A) Soil Investigation (continued)

Was soil Investigative Derived Waste (IDW) generated? YES NO N/A  
If yes, please describe method used for identifying soil needing disposal:

All soil cuttings were drummed for disposal.

Volume of contaminated soil disposed of: 2 drums  
Disposal method: thermal

[soil results]

Was soil contamination above applicable Cleanup Target Levels identified above the water table? YES NO N/A  
If yes, identify where concentrations above CTLs were detected, depths encountered and corresponding OVA readings. If no, please indicate whether laboratory results agree with OVA readings (if they do not agree, please discuss significance of OVA screening data and/or reliability of laboratory results). If "N/A", please explain.

Headspace responses for SB19-3-7' and SB19-5-6' were zero ppm. Laboratory results reported all assayed compounds below soil cleanup target limits. The laboratory results are in agreement with the headspace screening results.

Approximate volume of vadose zone soil contamination: NA cu. yds.  
Site map (Figure ) illustrating extent of soil contamination is included in Appendix  
Soil concentration summary (Table 2 ) is included in Appendix A  
Soil sampling logs (for laboratory samples) are included in Appendix C



TEMPLATE SITE ASSESSMENT REPORT

Site Name: Tampa City Convention Center  
Facility ID #: 29/8838723  
Date: July 24, 2019

III-A) Soil Investigation (continued)

Was vadose zone soil contamination delineated? If no, please describe where additional borings should be located (indicating proposed depths of investigations). If "N/A", please explain.

YES NO N/A

Vadose zone soil contamination has not been identified at the site.

Site map (Figure \_\_\_\_\_) illustrating proposed sampling locations is included in Appendix \_\_\_\_\_

Has a smear zone been identified? Definition: The "smear zone" is the soil contamination located within the zone of water table fluctuation (it has been described as a "secondary source" of contamination). If yes, please discuss the horizontal and vertical contaminant mass distribution in the smear zone. If no, please describe what additional information is needed (soil borings, well data, etc.). If "N/A", please explain.

YES NO N/A

A net headspace response of 640 ppm was reported at soil boring SB19-3, at the 9-foot interval, which is within the saturated zone. All headspace responses from the other five soil borings were zero ppm. Monitoring well MW-13 was installed in the SB19-3 location. Groundwater analytical results from monitoring well MW-13 reported none of the assayed compounds above groundwater cleanup target limits. Based on these results, smear zone contamination has not been identified at the site.

Site map (Figure \_\_\_\_\_) illustrating proposed sampling locations is included in Appendix \_\_\_\_\_

TEMPLATE SITE ASSESSMENT REPORT

Site Name: Tampa City Convention Center  
Facility ID #: 29/8838723  
Date: July 24, 2019

III-B) Groundwater Investigation

[monitoring wells/direct push]

Were monitoring wells installed (or abandoned)? If yes, briefly identify which wells were installed/abandoned and describe their construction. **The well locations and construction details can be omitted if the information is included in current site maps and tabular summaries.**

YES

NO

Two monitoring wells (MW-12 and MW-13) were installed at the site. Both were installed to a total depth of 15 feet with 10 feet of screen.

Site map (Figure 2 ) illustrating the well locations is included in Appendix B  
Tabular summary of well construction details (Table 3 ) is included in Appendix A  
Monitoring well completion reports are included in Appendix C

Was direct push (geoprobe) groundwater grab-sampling performed? If yes, briefly identify the locations and depths where the samples were collected. **A description of the sample locations and results can be omitted if the information is included in current site maps and tabular summaries.**

YES

NO

Site map (Figure ) illustrating the groundwater sampling results is included in Appendix  
Tabular summary of groundwater sampling results (Table ) is included in Appendix

TEMPLATE SITE ASSESSMENT REPORT

Site Name: Tampa City Convention Center
Facility ID #: 29/8838723
Date: July 24, 2019

III-B) Groundwater Investigation (continued)

[groundwater sampling]

YES

NO

Input box containing 'X' under YES

Empty input box under NO

Was groundwater sampling performed? If yes, please provide a brief discussion of groundwater purging and sampling methodology and identify the wells that were sampled. If no, please explain. A description of the sampling results can be omitted if the information is illustrated in current contaminant plume maps and tabular summaries

On March 29, 2019, groundwater samples were collected from monitoring wells MW-12 and MW-13 for laboratory analysis by EPA methods 8260B (BTEX and MTBE), 8270C (PAHs), and FL PRO. The wells were purged and sampled by peristaltic pump in accordance with DEP-SOP-001/01.

If groundwater sampling not performed, indicate date of last sampling event (if applicable):

Indicate wells sampled on that date (if applicable):

Site map (Figure 6) illustrating the groundwater sampling results is included in Appendix B

Tabular summary of groundwater sampling results (Table 4) is included in Appendix A

Groundwater field sampling logs are included in Appendix E

Groundwater samples (previous sampling events included) have been collected and analyzed for:

Required for all suspected GAG/KAG sites.

[X] BTEX/MTBE [X] PAHs [X] TRPHs

Required for all contaminated GAG/KAG sites.

[ ] EDB [ ] Lead (Pb) [ ] VOHs

Required for all suspected used oil (or unknown fuel type) contaminated sites.

[ ] Priority Pollutant Volatile Organics & Extractable Organics [ ] As, Cd, Cr, Pb [ ] TRPHs

TEMPLATE SITE ASSESSMENT REPORT

Site Name: Tampa City Convention Center
Facility ID #: 29/8838723
Date: July 24, 2019

III-B) Groundwater Investigation (continued)

Was groundwater IDW generated? If yes, please explain why disposal on-site was not possible. YES NO N/A

[Empty box for explanation]

Volume of contaminated groundwater disposed of: [ ] Drums [ ] gallons
[groundwater results]

Was groundwater contamination identified above the applicable Cleanup Target Levels? If yes, indicate locations where highest concentrations detected with depths encountered. If "N/A", please explain. YES NO N/A

Results from samples collected from both monitoring wells installed during the current assessment (MW-12 and MW-13), reported all assayed compounds below groundwater cleanup target limits. However, historical results from wells that were abandoned or destroyed during the 1990-1991 construction of the convention center reported GCTL exceedances. Wells at the site with historic groundwater cleanup target limit (GCTL) exceedances include monitoring wells MW-1, MW-1A, MW-2, MW-3, MW-4, MW-5, MW-6, MW-9, DMW-11, SB-1, and SB-2, and recovery well RW-1. BTEX compounds and/or MTBE were reported above GCTLs in monitoring wells MW-1, MW-1A, MW-3, MW-4, MW-5, MW-6, MW-9, SB-1, and SB-2, and recovery well RW-1. Naphthalene was reported above the GCTL only in monitoring wells MW-1A and MW-4. Lead was reported above the GCTL in monitoring wells MW-2, MW-3, DMW-11, SB-1, and SB-2, and in recovery well RW-1. Lead was not sampled in monitoring wells MW-1A, MW-7, MW-8, MW-10, MW-12, and MW-13.

Approximate volume of contaminated groundwater: unknown gallons
Plume maps [Figure(s) ] illustrating extent of groundwater contamination is/are included in Appendix

TEMPLATE SITE ASSESSMENT REPORT

Site Name: Tampa City Convention Center
Facility ID #: 29/8838723
Date: July 24, 2019

III-B) Groundwater Investigation (continued)

Has horizontal delineation been completed in the surficial aquifer? If no, please describe where additional sampling is required... YES NO N/A

Monitoring wells should be installed in the locations of former monitoring wells MW-1, MW-2, MW-3, MW-4, MW-5, MW-6, MW-9, SB-1 (temporary well), SB-2/P-3 (temporary wells) (new combined location), P-9 (temporary well), GMT-2(temporary well), and GMT-3(temporary well). However, the layout of the convention center will likely dictate adjustments to some replacement well locations.
Monitoring wells MW-1R, MW-1A, MW-3R, MW-4R, MW-5R, MW-6R, MW-9R, SB-1R, SB-2R/P-3R, P-9R, and MW-13 should be sampled for BTEX and MTBE. Monitoring wells MW-1A, MW-4R, SB-2R/P-3R, and MW-13 should be sampled for PAHs. Monitoring wells MW-1A, MW-2R, MW-3R, DMW-11, SB-1R, SB-2R/P-3R, P-9R, GMT-2R, GMT-3R, and MW-13 should be sampled for lead. TRPH was not historically sampled at the site. Therefore, MW-1R, MW-1A, MW-2R, MW-3R, MW-4R, MW-5R, MW-6R, MW-9R, DMW-11, and SB-1R, SB-2R/P-3R, P-9R, GMT-2R, and GMT-3R should be sampled for TRPH.

Site map (Figure 7 ) illustrating proposed monitoring well locations is included in Appendix B

Has vertical delineation been completed in the plume area? If no, please describe where additional sampling is required... YES NO N/A

Historical sampling results from deep monitoring well DMW-11 reported all assayed compounds, except for lead, below groundwater cleanup target limits. The lead exceedance (35 ug/l) may be attributable to turbidity.

Site map (Figure ) illustrating proposed vertical extent well locations is included in Appendix

TEMPLATE SITE ASSESSMENT REPORT

Site Name: Tampa City Convention Center  
Facility ID #: 29/8838723  
Date: July 24, 2019

III-B) Groundwater Investigation (continued)

Is the lower aquifer(s) contaminated? If yes, please describe location and estimated depth of contamination. If unknown, please explain. YES NO Unknown

YES NO Unknown

[Empty box for describing lower aquifer contamination]

Cross-section (Figure \_\_\_\_\_) illustrating vertical extent of contamination is included in Appendix \_\_\_\_\_

Were natural attenuation parameters data collected? If yes, please specify which parameters were collected (and where collected) and provide interpretation of results. YES NO

YES NO

[Empty box for describing natural attenuation parameters data collection]

Site map (Figure \_\_\_\_\_) illustrating natural attenuation parameter data is included in Appendix \_\_\_\_\_  
Tabular summary of parameter sampling results (Table \_\_\_\_\_) is included in Appendix \_\_\_\_\_

TEMPLATE SITE ASSESSMENT REPORT

Site Name: Tampa City Convention Center
Facility ID #: 29/8838723
Date: July 24, 2019

III-B) Groundwater Investigation (continued)

[impacted receptors]

Have any supply wells or surface waters been impacted? YES NO Unknown
If yes, please indicate concentration(s) of water sample(s) taken and the wells/surface water body/bodies impacted. If unknown, please explain.

No potable wells are in the site vicinity. However, the Hillsborough River borders the site to the west. Historical groundwater analytical results from perimeter monitoring wells MW-2, MW-8, and MW-10 indicate that groundwater contamination from the site may not have reached the Hillsborough River.

Is surface water and/or sediment sampling required? YES NO Unknown
If yes, please indicate where samples should be collected, and the proposed analyses.
[Note: surface water sampling results should be summarized with the groundwater analytical results and sediment sampling results should be summarized with the soil analytical results.] If unknown, please explain.

[Empty box for surface water and/or sediment sampling details]

Site map (Figure ) illustrating sampling locations is included in Appendix

Are there any potable wells that need to be sampled? YES NO Unknown
If yes, please indicate wells to be sampled, and the proposed analyses. If unknown, please explain.

[Empty box for potable wells details]

Site map (Figure ) illustrating potable well locations is included in Appendix

TEMPLATE SITE ASSESSMENT REPORT

Site Name: Tampa City Convention Center
Facility ID #: 29/8838723
Date: July 24, 2019

III-C) Free Product Investigation

Is free product present? If yes, please indicate where product has been observed and its thickness, describe the product (color, odor, etc.) and estimate the type and age of the product.

YES NO
[X]

No free product was detected in monitoring wells MW-12 and MW-13.
A measurement of 0.17 inches of free product was reported on September 9, 1987 in monitoring well MW-9. However, groundwater sampling results from February 8, 1988 and March 11, 1988, reporting no detections or only moderate concentrations, indicate that free product was no longer present.

Site map (Figure ) illustrating free product thickness at well locations is included in Appendix
Tabular summary of free product thickness (Table 5 ) is included in Appendix A

Has the extent of free product been delineated? If no, please describe where additional wells or piezometers should be located.

YES NO N/A
[X]

[Empty text box for describing where additional wells or piezometers should be located]

Site map (Figure ) illustrating locations of proposed piezometers or wells is included in Appendix

Is free product recovery ongoing? If yes, please indicate the method and frequency of removal and summarize recovery efforts to date.

YES NO N/A
[X]

[Empty text box for summarizing recovery efforts to date]

Tabular summary of product recovery amounts (Table ) is included in Appendix

If free product recovery is not ongoing, are free product recovery efforts recommended? If yes, please indicate the proposed method and frequency of removal. If no, please explain why product removal is not recommended.

YES NO N/A
[X]

[Empty text box for explaining why product removal is not recommended]

Site map (Figure ) illustrating locations of proposed additional piezometers and/or wells for free product recovery is included in Appendix



**TEMPLATE SITE ASSESSMENT REPORT**

Site Name: Tampa City Convention Center  
Facility ID #: 29/8838723  
Date: July 24, 2019

**III-D) Comments**

Any issues or concerns not addressed in previous questions which might help better describe the degree and extent of the contamination at this site.

TEMPLATE SITE ASSESSMENT REPORT

Site Name: Tampa City Convention Center
Facility ID #: 29/8838723
Date: July 24, 2019

SECTION IV - Impacted Media

IV-A) Lithologic Summary

The impacted aquifer(s) can be best characterized by the following description (predominantly):

Select One

- Sands [SW, SP, SM]
Sandy Clay, Clayey Sand or Silty Clays [SC, ML, CL]
Clays [CH]
Intermingled Sands and Clays
Intermingled Sands, Clays and Limestone
Limestone [LS]

Please describe a typical soil column and all defined aquifers (perched/upper/lower). This should include a brief description of the site lithology (using the Unified Soil Classification System), and all other geologic and/or hydrogeologic characteristics of the area which might influence migration or transport of the contamination.

The lithology encountered in soil borings SB19-1, SB19-2, and SB19-3, in the former tank area, was described as grey, tan, or white fine-grained sand, poorly graded, non-plastic, loose, with <5 percent fines. In one boring (SB19-6) on the north side of the convention center, a brown, moderately stiff, plastic clay was encountered from 14 feet to 15 feet bls. Boreholes installed during the current assessment were a maximum of 15 feet in depth. However, the lithology for the deep well DMW-11, installed March 5, 1989, was described as follows:
0.5' to 11' Sand, medium dense, quartz, fine to medium grained, grey/light brown, some clay, friable, dry;
11' to 13' Clay, light grey, trace silt and sand, wet;
13' to 15' Limestone shell hash, some clay, wet;
15' to 25' Limestone, white, very fragmental, fossiliferous, micritic, trace silt, wet.

Lithologic cross-section (Figure 8-9) is included in Appendix B

Is the lithologic information obtained to date sufficient to characterize the impacted media? If no, please explain [indicating area(s) where additional lithologic data are needed].

YES [X] NO

A map illustrating where the additional borings/wells need to be located can be omitted if those locations have been identified in the soil and/or groundwater sections.

[Empty box for map illustration]

Site map illustrating proposed lithologic boring locations (Figure ) is included in Appendix

TEMPLATE SITE ASSESSMENT REPORT

Site Name: Tampa City Convention Center
Facility ID #: 29/8838723
Date: July 24, 2019

IV-B) Hydrologic Summary

Have all the monitoring well tops-of-casings been surveyed? If no, please describe why this information has not been obtained. [Note, the TOC survey does not have to be performed by a Professional Land Surveyor. However, if the monitoring wells are installed prior to the survey, then the TOCs should be included in the Professional Land Survey.]

Empty rectangular box for response to monitoring well survey question.

Was a professional land survey performed? If yes, please indicate date of survey, whether it was saved on disk (indicating type of program), and who performed it. Also indicate which monitoring wells (if any) were included in the survey. [Note: the site map must be based on the professional land survey.]

Empty rectangular box for response to professional land survey question.

Is original signed and sealed professional land survey included? yes no

Is copy of electronic version of land survey (labeled with ID #, site name & report date) included? yes no

Have depth to groundwater and groundwater flow direction in the upper zone aquifer been determined? If yes, please indicate average depth to water and fluctuation range (low/high stand) in all impacted areas of the site. If no, please explain.

Empty rectangular box for response to groundwater depth and flow direction question.

Site map(s) [Figure(s) 10] illustrating upper zone water table elevations and interpretation(s) of groundwater flow direction(s) is/are included in Appendix B
Tabular summary of all groundwater elevation data (Table 5) is included in Appendix A

TEMPLATE SITE ASSESSMENT REPORT

Site Name: Tampa City Convention Center
Facility ID #: 29/8838723
Date: July 24, 2019

IV-B) Hydrologic Summary (continued)

Have depth to groundwater and groundwater flow direction(s) in lower and/or intermediate aquifer(s) been determined?

YES

NO

Empty checkbox

Checked checkbox with X

If yes, please indicate average depth to water and fluctuation range in vertical extent wells (low/high stand). If no, please explain.

One vertical extent well is present on site. The vertical extent well was not measured during the current assessment.

Site map [Figure(s) ] illustrating lower/intermediate zone water table elevations and interpretation(s) of groundwater flow direction(s) is/are included in Appendix

YES

NO

Empty checkbox

Checked checkbox with X

Are perched aquifer conditions suspected? If yes, please indicate estimated depth and thickness of perched zone and whether perched zone extends across entire site.

Empty text box for explanation

Site map (Figure ) illustrating estimated lateral extent of perched zone (when it does not extend across entire site), water level elevations and interpretation(s) of groundwater flow direction(s) is/are included in Appendix

YES

NO

Unknown

Empty checkbox

Empty checkbox

Checked checkbox with X

Is the site tidally influenced? If yes, please indicate tidal fluctuation range and whether groundwater flow direction might change during tidal cycle.

If unknown, please indicate whether this issue is important at this site (outlining data collection plan if needed).

Tidal influence at the site has not been measured. However, the proximity of the site to the Hillsborough River and Hillsborough Bay indicate that the site is likely tidally influenced.

Site map(s) [Figure(s) ] illustrating changes in flow direction is/are included in Appendix

TEMPLATE SITE ASSESSMENT REPORT

Site Name: Tampa City Convention Center
Facility ID #: 29/8838723
Date: July 24, 2019

IV-B) Hydrologic Summary (continued)

Is groundwater flow in the impacted aquifers being influenced by pumping from nearby water supply wells? YES NO Unknown
If yes, please explain how this was determined and indicate which water well(s) are influencing groundwater flow. If unknown, please indicate whether this issue is important at this site (outlining data collection plan if needed).

[Empty box for explanation]

Site map(s) [Figure(s) ] illustrating changes in flow direction due to pumping from nearby water supply wells is/are included in Appendix

Has the average hydraulic gradient (ft/ft) been determined? YES NO N/A
If yes, please indicate range of values (if applicable) and whether gradient is uniform across the site. Is there evidence of a vertical gradient? If "N/A", please explain.

The hydraulic gradient was calculated for March 29, 2019 between the 89.35' contour and MW-1A as follows: 89.35' (contour line WT Elevation) - 89.17' (MW-1A WT Elevation) = 0.19 feet elevation difference, divided by 136' (distance between contour line and MW-1A) = 0.001 feet /foot.

Hydraulic gradient data and calculations included in Appendix

Have any aquifer tests been performed at the subject site? YES NO
If yes, please describe test method (slug test, pumping test, etc.), which wells were used, date performed and summarize test results [transmissivity, hydraulic conductivity, rate of groundwater flow, pumping rates (gpm), etc.]

Aquifer tests were not performed as part of the current assessment.
However, slug-testing was performed in 1987, and reported in the 1987 CAR. Hydraulic conductivity results ranged from 416 gallons/day/ft2 at MW-4 to 1,599 gallons/day/ft2 at MW-1.

Aquifer test data and calculations included in Appendix

TEMPLATE SITE ASSESSMENT REPORT

Site Name: Tampa City Convention Center  
Facility ID #: 29/8838723  
Date: July 24, 2019

IV-B) Hydrologic Summary (continued)

Depth to groundwater in upper zone water-table wells 6.56 to 7.71 Average (ft): 7.11  
(ft): \_\_\_\_\_  
Depth to groundwater in lower zone vertical extent wells NA to NA Average (ft): NA  
(ft): \_\_\_\_\_  
Observed maximum range of upper zone fluctuation 5.93 Tidally influenced? Yes [X] No [ ]  
(ft): \_\_\_\_\_

IV-C) Risk Evaluation

Is human health, safety, or welfare affected by exposure to the contamination or will the contamination substantially affect, or migrate to and substantially affect a known public or private source of potable water? If yes, please describe in detail. YES [ ] NO [X]

[Empty box for describing details if 'Yes' was selected]

**SECTION V - Post Assessment Summary & Recommendations**

Filled out AFTER site assessment has been completed

**V-A) Site Assessment Summary**

*The Site Assessment Summary table shall be completed and submitted as an attachment to this TSAR. The summary is a separate Excel worksheet.*

Site Assessment Summary completed and included as Table \_\_\_\_ in Appendix A.

Are all the documents submitted to date adequate to meet the site assessment requirements of Rule 62-780.600, Florida Administrative Code (F.A.C.)?  YES  NO

**V-B) Recommendations**

Is No Further Action (NFA) without conditions recommended? If yes, please provide reasons NFA is appropriate.  YES  NO

Is No Further Action (NFA) with conditions recommended? If yes, please provide reasons conditional NFA is appropriate and describe the conditions [the needed institutional or engineering controls] pursuant to Rule 62-770.680(2), F.A.C.  YES  NO

TEMPLATE SITE ASSESSMENT REPORT

Site Name: Tampa City Convention Center
Facility ID #: 29/8838723
Date: July 24, 2019

V-B) Recommendations (continued)

If the groundwater plume is shrinking or stable is there any reason that Remediation by Natural Attenuation (RNA) cannot be the selected remedial strategy?

YES [X] NO [ ]

If no, outline the proposed monitoring plan including monitoring wells, sampling parameters and sampling frequency. If yes, specify why natural attenuation is not appropriate.

To determine if natural attenuation monitoring is appropriate for the site, new wells are required for confirmation sampling in former well locations with documented groundwater cleanup target limit exceedances.

As discussed above, monitoring wells should be installed in the locations of former monitoring wells MW-1, MW-2, MW-3, MW-4, MW-5, MW-6, MW-9, SB-1 (temporary well), SB-2/P-3 (temporary wells) (new combined location), P-9 (temporary well), GMT-2(temporary well), and GMT-3(temporary well). However, the layout of the convention center will likely dictate adjustments to some replacement well locations.

Monitoring wells MW-1R, MW-1A, MW-3R, MW-4R, MW-5R, MW-6R, MW-9R, SB-1R, SB-2R/P-3R, P-9R, and MW-13 should be sampled for BTEX and MTBE. Monitoring wells MW-1A, MW-4R, SB-2R/P-3R, and MW-13 should be sampled for PAHs. Monitoring wells MW-1A, MW-2R, MW-3R, DMW-11, SB-1R, SB-2R/P-3R, P-9R, GMT-2R, GMT-3R, and MW-13 should be sampled for lead. TRPH was not historically sampled at the site. Therefore, MW-1R, MW-1A, MW-2R, MW-3R, MW-4R, MW-5R, MW-6R, MW-9R, DMW-11, and SB-1R, SB-2R/P-3R, P-9R, GMT-2R, and GMT-3R should be sampled for TRPH.

Monitoring Wells:
Contaminants: Frequency: Duration:

Is Source Removal (soil or free product) recommended? If yes, please outline proposed method and extent of source removal (is dewatering needed?)

YES [ ] NO [X]

[Empty box for source removal method and extent]

Site map (Figure ) illustrating proposed extent of excavation is included in Appendix



TEMPLATE SITE ASSESSMENT REPORT

Site Name: Tampa City Convention Center  
Facility ID #: 29/8838723  
Date: July 24, 2019

**V-B) Recommendations (continued)**

*Is a Limited Scope Remedial Action Plan (LSRAP) needed?  
If yes, please provide reasons for performing limited remediation and briefly outline  
plan for remediation.*

YES

NO

Site map (Figure \_\_\_\_\_) illustrating locations of any proposed recovery wells (if applicable)  
is included in Appendix \_\_\_\_\_

**If RAP already approved for site...**

*Is a Remedial Action Modification Plan (RAMP) needed?  
If yes, please provide reasons for continuing approved RA at the site and indicate  
proposed modifications.*

YES

NO

TEMPLATE SITE ASSESSMENT REPORT

Site Name: Tampa City Convention Center  
Facility ID #: 29/8838723  
Date: July 24, 2019

V-B) Recommendations (continued)

Is a Remedial Action Plan (RAP) needed? If yes, please provide reasons for performing in-situ remediation at the site and indicate which remediation technology or combination of technologies is recommended or should be evaluated (with reasons for recommendation).

YES

NO

Is a Pilot Test recommended? If yes, please indicate recommended remedial technology and outline specifics of proposed pilot test. Details include area of site where test is planned, recovery/air sparging well construction details, which wells will be used to evaluate test, proposed recovery and/or pumping and/or blowing rates and plan for IDW disposal (if applicable).  
\*The FDEP should be consulted before preparing a pilot test outline.\*

YES

NO

Site map (Figure \_\_\_\_\_) illustrating pilot test layout is included in Appendix \_\_\_\_\_

**TEMPLATE SITE ASSESSMENT REPORT**

Site Name: Tampa City Convention Center  
Facility ID #: 29/8838723  
Date: July 24, 2019

**V-C) Comments**

Any issues or concerns not addressed in previous questions which might influence remediation decisions at this site.

**TEMPLATE SITE ASSESSMENT REPORT**

Site Name: Tampa City Convention Center  
Facility ID #: 29/8838723  
Date: July 24, 2019

**SECTION VI - Program Issues**  
**(for state funded cleanup sites)**

List of all consultant company personnel (not subcontractor employees) that participated in the field work or helped to prepare the report:

<u>Name</u>	<u>Duties</u>	<u>Dates On-Site</u> <u>(if applicable)</u>	
Melissa Kathman	Site Reconnaissance	3/28/17	thru 3/28/17
Melissa Kathman	Report Preparation	3/30/17	thru 3/31/17
Brandon Allee	Site Reconnaissance	3/28/17	thru 3/28/17
Chet Robertson	Site Meeting	10/25/17	thru 10/25/17
Adam Sanchez	Permitting	1/16/18	thru 2/6/19
Chet Robertson	Predrilling Meeting	3/8/18	thru 3/8/18
Chet Robertson	GPR Survey	5/8/18	thru 5/8/18
Chet Robertson	White Line Drilling Locations	2/4/19	thru 2/4/19
Chet Robertson	Utility Meeting/SB/MW Installation	2/13/19	thru 2/14/19
Royce Gamble	Utility Meeting/SB/MW Installation	2/13/19	thru 2/14/19
Brandon Allee	Drum Pickup	3/11/19	thru 3/11/19
Chet Robertson	Groundwater Sampling/TOC Survey	3/29/19	thru 3/29/19
Al Gravitte	Groundwater Sampling/TOC Survey	3/29/19	thru 3/29/19
Chet Robertson	Report Preparation	4/22/19	thru 4/23/19
Chet Robertson	Report Preparation	5/9/19	thru 5/9/19
Chet Robertson	Report Preparation	7/16/19	thru 7/19/19

**VI-A) Work Plan and Cost Summary**

*Briefly summarize initial work plan.*

- Task 1: Conduct a file review and complete the Historical Summary Worksheet. Prepare a site specific Health and Safety Plan (HASP). Perform Site Reconnaissance visit. Submit an email or letter (copying the owner or tenant) indicating either that this separate site access agreement has been executed or that the owner no longer wants such an agreement with the contractor.
- Task 2: Perform (6) SBs to 1' below the water table per the attached Figure 5. Conduct soil sampling and analysis. Acquire proper permit for well installation. Install (2) MWs at the location of the highest OVA in each source area per the attached Figure 5. Conduct groundwater sampling and analysis. Prepare an Interim Assessment Report.
- Task 3: Perform up to (4) SBs to 1' below the water table contingent on the results from Task 2 as agreed upon with EPC staff. Conduct soil sampling and analysis. Acquire proper permits for well installation. Install up to (2) MWs contingent upon the results from Task 2 and as agreed upon with EPC staff. Conduct groundwater sampling and analysis. Prepare an Interim Assessment Report.
- Task 4: Prepare a General Site Assessment Report in the TSAR format.

Copy of original work order or task assignment is included in appendix F

**TEMPLATE SITE ASSESSMENT REPORT**

Site Name: Tampa City Convention Center  
Facility ID #: 29/8838723  
Date: July 24, 2019

*Was any extra work authorized? If yes, please summarize extra work planned for site.*

YES

NO

RFC#1 (5/17/17) – Added GPR survey.  
RFC#4 (1/3/18) – Added MOT Plan and MOT setup costs, Off-Site Property Access for ROW permitting, and on-site predrilling meeting costs.  
RFC#5 (3/16/18) – Added light duty mobilization costs to conduct GPR survey separately from drilling event.  
RFC#8 (12/7/18) – Added 1 Mobilization for White-Lining, 8 Hand Auger Borings for utility location purposes, revised costs for MOT setup for drilling and sampling events.

Copies of all authorization forms are included in Appendix F

TEMPLATE SITE ASSESSMENT REPORT

Site Name: Tampa City Convention Center  
Facility ID #: 29/8838723  
Date: July 24, 2019

VI-A) Work Plan and Cost Summary (continued)

Was any planned work not performed? If yes, please describe work not performed with reasons why not performed. YES [X] NO [ ]

Task 2 – Contingent soil analysis SPLP extraction x 4, extraction analysis for BTEX, MTBE, and PAHs, and TRPH fractionation x 2 samples were not performed.  
Task 3 – Entirely removed (additional well drilling/sampling and soil sampling).

Are there any changes in cost from original work order, purchase order, or task assignment? If yes, please describe the changes and cost adjustments that will be required for invoicing. YES [X] NO [ ]

RFC#1 (5/17/17) – Added GPR survey (added \$800).  
RFC#4 (1/3/18) – Added MOT Plan and MOT setup costs, Off-Site Property Access for ROW permitting, and on-site predrilling meeting costs (added \$3,407.60).  
RFC#5 (3/16/18) – Added light duty mobilization costs to conduct GPR survey separately from drilling event (added \$900).  
RFC#8 (12/7/18) – Added 1 Mobilization for White-Lining, 8 Hand Auger Borings for utility location purposes, revised costs for MOT setup for drilling and sampling events (added \$3,196.48).  
Task 2 unused funds totaled -\$3,275.00  
Task 3 elimination resulted in -\$11,839.50

Copies of all needed subcontractor and/or materials invoices and draft change order cost template included in Appendix F

## **APPENDIX A**

### Tables

**TABLE 1: Soil Screening Summary**

**Facility Name: Tampa City Convention Center**

**Facility ID#: 29/8838723**

SAMPLE			OVA SCREENING RESULTS				COMMENTS
BORING NO.	DATE COLLECTED	DEPTH TO WATER	SAMPLE INTERVAL (FBLs)	TOTAL READING (ppm)	CARBON FILTERED (ppm)	NET READING (ppm)	
MW-1	1987	NA	0-5			0	
			5-7			0	
			7-9			0	
			9-11			0	
			11-13			0	
			13-15			0	
			15-17			0	
MW-2	1987	NA	0-5			0	
			5-7			0	
			7-9			0	
MW-3	1987	NA	5-7			12.8	
MW-4	1987	NA	0-5			0.1	
			5-7			0	
			7-9			0	
			9-11			0	
MW-5	1987	NA	0-5			41.9	
			5-7			0	
			7-9			0	
MW-6	1987	NA	0-5			0	
			5-7			0	
			7-9			0	
			9-11			0	
			11-13			0	
			13-15			3.3	
MW-7	1987	NA	0-5			0	
			5-7			1.2	
			7-9			2	
			9-11			0	
MW-8	1987	NA	0-5			0	
			5-7			0	
			7-9			0	
MW-9	1987	NA	0-5			15.6	
			5-7			27.8	
			7-9			52.7	
MW-10	1987	NA	0-5			0.6	
			5-7			0	
			7-9			0	
SB-1	1987	NA	0-5			NA	
			5-7			NA	
			7-9			NA	
			9-11			NA	
			11-13			NA	
			13-15			NA	
			15-17			NA	
SB-8	1987	NA	0-5			0	
			5-7			0	
			7-9			0	
			9-11			0	
			11-13			0	
			13-15			0	
			15-17			0	
SB-11	1987	NA	0-5			0	
			5-7			0	
			7-9			0	
			9-11			0	
SB13	1987	NA	0-5			0	
			5-7			0	
			7-9			0	
			9-11			0	
			11-13			0	
			13-15			0	
SB-14	1987	NA	0-5			0	
			5-7			0	
			7-9			0	
SB-15	1987	NA	0-5			0.3	
			5-7			0	
			7-9			0.3	
			9-11			0.4	
SB-16	1987	NA	0-5			21.7	
			5-7			57.7	
			7-9			11.7	



**TABLE 1: Soil Screening Summary**

**Facility Name: Tampa City Convention Center**

**Facility ID#: 29/8838723**

SAMPLE			OVA SCREENING RESULTS				COMMENTS
BORING NO.	DATE COLLECTED	DEPTH TO WATER	SAMPLE INTERVAL (FBLS)	TOTAL READING (ppm)	CARBON FILTERED (ppm)	NET READING (ppm)	
SB-17	1987	NA	0-5			0	
			5-7			0	
			7-9			0	
SB-18	1987	NA	0-5			0.1	
			5-7			0	
			7-9			0	
GMB-1	1989	NA	0-2			30	
			2-4			100	
			4-6			70	
GMB-2	1989	NA	0-2			0	
			2-4			0	
			4-6			0	
GMB-3	1989	NA	0-2			0	
			2-4			0	
			4-6			0	
GMB-4	1989	NA	0-2			0	
			2-4			0	
			4-6			0	
GMB-5	1989	NA	0-2			0	
			2-4			0	
			4-6			0	
GMB-6	1989	NA	0-2			0	
			2-4			0	
			4-6			6	
GMB-7	1989	NA	0-2			0	
			2-4			0	
			4-6			0	
GMB-8	1989	NA	0-2			0	
			2-4			5	
			4-6			39	
SB19-1	2/14/19	9	1	0		0	dry, no odor
			2	0		0	dry, no odor
			3	0		0	dry, no odor
			4	0		0	dry, no odor
			5	0		0	dry, no odor
			6	0		0	dry, no odor
			7	0		0	dry, no odor
			8	0		0	dry, no odor
			9	0		0	moist, no odor
			10	0		0	moist, no odor
			11	0		0	wet, no odor
			13	0		0	wet, no odor
15	0		0	wet, very slight odor			
SB19-2	2/14/19	9	1	0		0	dry, no odor
			2	0		0	dry, no odor
			3	0		0	dry, no odor
			4	0		0	dry, no odor
			5	0		0	dry, no odor
			6	0		0	dry, no odor
			7	0		0	dry, no odor
			8	0		0	dry, no odor
			9		NR		
			10	0		0	moist, no odor
			11	0		0	wet, no odor
			13	0		0	wet, no odor
15	0		0	wet, no odor			
SB19-3	2/14/19	9	1	0		0	dry, no odor
			2	0		0	dry, no odor
			3	0		0	dry, no odor
			4	0		0	dry, no odor
			5	0		0	dry, no odor
			6	0		0	dry, no odor
			7	0		0	dry, no odor
			8	0		0	dry, very slight odor; Lab Sample
			9	640	0	640	dry, very slight odor
			10	18	4	14	wet, no odor
			11	273	205	68	wet, odor
			13	0		0	wet, no odor
15	0		0	wet, no odor			

**TABLE 1: Soil Screening Summary**

**Facility Name: Tampa City Convention Center**

**Facility ID#: 29/8838723**

SAMPLE			OVA SCREENING RESULTS				COMMENTS	
BORING NO.	DATE COLLECTED	DEPTH TO WATER	SAMPLE INTERVAL (FBLs)	TOTAL READING (ppm)	CARBON FILTERED (ppm)	NET READING (ppm)		
SB19-4	2/14/19	9	1	0		0	dry, no odor	
			2	0		0	dry, no odor	
			3	0		0	dry, no odor	
			4	0		0	dry, no odor	
			5	0		0	dry, no odor	
			6	0		0	dry, no odor	
			7	0		0	dry, no odor	
			8	0		0	dry, no odor	
			9		NR			
			10	0		0		wet, no odor
			11	0		0		wet, no odor
			13	0		0		wet, no odor
			14	0		0		wet, no odor
			15		NR			
			SB19-5	2/14/19	9	1	0	
2	0					0	dry, no odor	
3	0					0	dry, no odor	
4	0					0	dry, no odor	
5	0					0	dry, no odor	
6	0					0	dry, no odor; Lab sample	
7	0					0	dry, no odor	
8	0					0	dry, no odor	
9		NR						
10	0					0		wet, no odor
11	0					0		wet, no odor
13	0					0		wet, no odor
14	0					0		wet, no odor
15		NR						
SB19-6	2/14/19	9				1	0	
			2	0		0	dry, no odor	
			3	0		0	dry, no odor	
			4	0		0	dry, no odor	
			5	0		0	dry, no odor	
			6	0		0	dry, no odor	
			7	0		0	dry, no odor	
			8	0		0	dry, no odor	
			9		NR			
			10	0		0		wet, no odor
			11	0		0		wet, no odor
			13	0		0		wet, no odor
			15	0		0		wet, no odor

**TABLE 2: SOIL ANALYTICAL SUMMARY - VOAs, TRPHs and Metals**

Facility ID#: 298838723

Facility Name: Tampa Convention Center

See notes at end of table.

Sample				OVA	Laboratory Analyses										Comments
Boring/ Well No.	Date Collected	Depth to Water (ft)	Sample Interval (fbls)	Net OVA Reading (ppm)	Benzene (mg/kg)	Ethyl-benzene (mg/kg)	Toluene (mg/kg)	Total Xylenes (mg/kg)	MTBE (mg/kg)	TRPHs (mg/kg)	Arsenic (mg/kg)	Cad-mium (mg/kg)	Chro-mium (mg/kg)	Lead (mg/kg)	
#1	2/1/1988	NA	NA	NA	NA	NA	NA	NA	NA	NA	NA	NA	NA	13	
(excavated soil at Salvation Army tank pit)															
#2	2/1/1988	NA	NA	NA	NA	NA	NA	NA	NA	NA	NA	NA	NA	6.8	
(excavated soil at Salvation Army tank pit)															
#3	2/1/1988	NA	NA	NA	NA	NA	NA	NA	NA	NA	NA	NA	NA	7.1	
(excavated soil at Salvation Army tank pit)															
SB19-3-7'	2/14/2019	9	7	0	0.00107 U	0.00107 U	0.00107 U	0.00214 U	0.00535 U	94	NS	NS	NS	NS	
SB19-5-6'	2/14/2019	9	6	0	0.00104 U	0.00104 U	0.00104 U	0.00208 U	0.00502 U	3.64 U	NS	NS	NS	NS	
Leachability Based on Groundwater Criteria (mg/kg)					0.007	0.6	0.5	0.2	0.09	340	*	7.5	38	*	
Direct Exposure Residential (mg/kg)					1.2	1,500	7,500	130	4,400	460	2.1	82	210	400	

Notes: NA = Not Available.  
 NS = Not Sampled.  
 \* = Leachability value may be determined using TCLP.

If an analyte is not detected, report the method detection limit [i.e., 0.01 U or ND(0.01); BDL or <0.01 are not acceptable].

**TABLE 2: SOIL ANALYTICAL SUMMARY - Non-Carcinogenic PAHs**

Facility ID#: 298838723

Facility Name: Tampa Convention Center

See notes at end of table.

Sample				OVA	Laboratory Analyses											Comments
Boring/ Well No.	Date Collected	Depth to Water (ft)	Sample Interval (fbls)	Net OVA Reading (ppm)	Naph- thalene (mg/kg)	1-Methyl- naph- thalene (mg/kg)	2-Methyl- naph- thalene (mg/kg)	Acen- aph- thene (mg/kg)	Acen- aph- thylene (mg/kg)	Anthra- cene (mg/kg)	Benzo (g,h,i) perylene (mg/kg)	Fluoran- thene (mg/kg)	Fluor- ene (mg/kg)	Phenan- threne (mg/kg)	Pyrene (mg/kg)	
SB19-3-7'	2/14/2019	9	7	0	0.00177 U	0.0134	0.0168	0.00177 U	0.00177 U	0.00332 U	0.0179 U	0.0223	0.00177 U	0.00867	0.0321	
SB19-5-6'	2/14/2019	9	6	0	0.00172 U	0.00137 U	0.00172 U	0.00172 U	0.00172 U	0.00137 U	0.00275 U	0.00206 U	0.00172 U	0.0024 U	0.00206 U	
Leachability Based on Groundwater Criteria (mg/kg)					1.2	3.1	8.5	2.1	27	2,500	32,000	1,200	160	250	880	
Direct Exposure Residential (mg/kg)					55	200	210	2,400	1,800	21,000	2,500	3,200	2,600	2,200	2,400	

Notes: NA = Not Available.  
NS = Not Sampled.

If analyte is not detected, report the method detection limit [i.e., 0.01 U or ND(0.01); BDL or <0.01 are not acceptable].

**TABLE 2: SOIL ANALYTICAL SUMMARY - Carcinogenic PAHs**

Facility ID#: 298838723

Facility Name: Tampa Convention Center

See notes at end of table.

Sample				OVA	Laboratory Analyses								Comments
Boring/ Well No.	Date Collected	Depth to Water (ft)	Sample Interval (fbls)	Net OVA Reading (ppm)	Benzo (a) pyrene (mg/kg)	Benzo (a) anthracene (mg/kg)	Benzo (b) fluoranthene (mg/kg)	Benzo (k) fluoranthene (mg/kg)	Chrysene (mg/kg)	Dibenz (a,h) anthracene (mg/kg)	Indeno (1,2,3-cd) pyrene (mg/kg)	Benzo (a) pyrene equivalent (mg/kg)	
SB19-3-7'	2/14/2019	9	7	0	0.0177	0.0134	0.0223	0.00642	0.0222	0.00411	0.00869	0.03	
SB19-5-6'	2/14/2019	9	6	0	0.00206 U	0.00172 U	0.00206 U	0.00206 U	0.00172 U	0.00275 U	0.00275 U	NC	
Leachability Based on Groundwater Criteria (mg/kg)					8	0.8	2.4	24	77	0.7	6.6	**	
Direct Exposure Residential (mg/kg)					0.1	#	#	#	#	#	#	0.1	

Notes: NC = Not Calculated.  
 NS = Not Sampled.  
 \*\* = Leachability value not applicable.  
 # = Direct Exposure value not applicable except as part of the Benzo(a)pyrene equivalent.

If analyte is not detected, report the method detection limit [i.e., 0.01 U or ND(0.01); BDL or <0.01 are not acceptable].

**Table 2a**  
**Benzo(a)pyrene Conversion Table**

For Direct Exposure Soil Cleanup Target Levels

Site Name: Tampa City Convention Center  
 Location: Tampa FL  
 Facility ID No.: 29/8838723

Soil Sample No. SB19-3-7'  
 Sample Date 2/14/2019  
 Location: SB19-3  
 Depth (ft): 7

**INSTRUCTIONS:** Calculate Total Benzo(a)pyrene Equivalents if at least one of the carcinogenic PAHs is

1. If quantified with certainty, or estimated and has the "J" qualifier, enter the reported value;
2. If not detected at the MDL (the concentration reported is the MDL followed by the "U" qualifier) enter 1/2
3. If detected at a concentration lower than the MDL and the concentration is estimated (has the "T"
4. If detected at a concentration equal to or higher than the MDL but lower than the Practical Quantitation
5. If detected at a concentration equal to or higher than the MDL but lower than the PQL and it is not

Contaminant	Concentration (mg/kg)	Toxic Equivalency Factor	Benzo(a)pyrene Equivalents
Benzo(a)pyrene	0.0177	1.0	0.0177
Benzo(a)anthracene	0.0134	0.1	0.00134
Benzo(b)fluoranthene	0.0223	0.1	0.00223
Benzo(k)fluoranthene	0.00642	0.01	0.0000642
Chrysene	0.0222	0.001	0.0000222
Dibenz(a,h)anthracene	0.00411	1.0	0.00411
Indeno(1,2,3-cd)pyrene	0.00869	0.1	0.000869

DE Residential = 0.1 mg/kg; DE Industrial = 0.7 mg/kg

**Total Benzo(a)pyrene Equivalents = 0.03**

The concentration shown does not exceed the Residential Direct Exposure SCTL of 0.1 mg/kg.

The concentration shown does not exceed the Industrial Direct Exposure SCTL of 0.7 mg/kg.

Summary Criteria for Table Entries			
Detection	Concentration Reported	Data Qualifier	Enter
Various	Quantified with certainty	None	reported value
Various	Estimated	J	reported (estimated) value
ND at MDL	MDL	U	1/2 reported value
< MDL	Estimated	T	reported (estimated) value
≥ MDL but < PQL	Estimated	I	reported (estimated) value
≥ MDL but < PQL	Not estimated	M	1/2 reported value

**TABLE 3: MONITOR WELL CONSTRUCTION AND STATUS DATA SUMMARY**

Facility Name: Tampa City Convention Center

Facility ID #: 29/8838723

Monitor Well Identification	Date Installed	Drilling Method	Well Diameter (inches)	Screen Slot Size (inches)	TOC Elevation	Stickup Height	Screened Interval (ft-bl)	Total Depth (ft)	Well Status
P-1	2-24-1987	HSA	2	0.01	NA	2.50	2.5-10.0	10.0	Temp/Removed
P-3	2-24-1987	HSA	2	0.01	NA	2.50	2.5-10.0	10.0	Temp/Removed
P-4	2-24-1987	HSA	2	0.01	NA	2.50	2.5-10.0	10.0	Temp/Removed
P-9	2-24-1987	HSA	2	0.01	NA	2.50	2.5-10.0	10.0	Temp/Removed
GMT-1	3-5-1989	Hand Auger	2	0.01	NA	NA	0-15	15.0	Temp/Removed
GMT-2	3-5-1989	Hand Auger	2	0.01	NA	NA	0-4.5	4.5	Temp/Removed
GMT-3	3-5-1989	Hand Auger	2	0.01	NA	NA	0-13.5	13.5	Temp/Removed
MW-1	1987	HSA	2	0.01	10.42	2.74	1.5-11.5	11.5	abandoned
MW-2	1987	HSA	2	0.01	6.13	NA	2.5-10.0	10.0	abandoned
MW-3	1987	HSA	2	0.01	14.65	1.59	3.5-18.5	18.5	abandoned
MW-4	1987	HSA	2	0.01	6.26	NA	5.2-12.7	12.7	abandoned
MW-5	1987	HSA	2	0.01	10.09	1.81	3.5-13.5	13.5	abandoned
MW-6	1987	HSA	2	0.01	12.51	2.43	4.5-17.0	17.0	abandoned
MW-7	1987	HSA	2	0.01	10.19	3.04	2.5-12.5	12.5	abandoned
MW-8	1987	HSA	2	0.01	7.26	1.47	5.0-13.5	13.5	abandoned
MW-9	1987	HSA	2	0.01	12.88	NA	5.3-15.3	15.3	abandoned
MW-10	1987	HSA	2	0.01	6.20	NA	3.7-13.7	13.7	abandoned
MW-11	1988	HSA	NA	NA	NA	NA	4-14	14	abandoned
MW-6R	1988	HSA	NA	NA	NA	NA	2-17	17	abandoned
DMW-11	3-4-1989	MR	2	0.01	NA	NA	20-25	25	active
MW-1A	1993	HSA	2	0.01	96.43	NA	5-15	15	active
MW-12	2019	HSA	2	0.01	100.00	NA	5-15	15	active
MW-13	2019	HSA	2	0.01	98.35	NA	5-15	15	active

**TABLE 4: GROUNDWATER MONITORING WELL ANALYTICAL SUMMARY - VOCs and Metals**

Facility ID#: 298838723

Facility Name: Tampa Convention Center

See notes at end of table.

Sample		Benzene	Toluene	Ethylbenzene	Total Xylenes	Total VOAs	MTBE	Trichloroethylene	EDB	1,2-Dichloroethane	Total Arsenic	Total Cadmium	Total Chromium	Total Lead
Location	Date	(µg/L)	(µg/L)	(µg/L)	(µg/L)	(µg/L)	(µg/L)	(µg/L)	(µg/L)	(µg/L)	(µg/L)	(µg/L)	(µg/L)	(µg/L)
GCTLs		1**	40**	30**	20**	NA	20	3	0.02**	3**	10**	5**	100**	15**
NADCs		100	400	300	200	NA	200	300	2	300	100	50	1,000	150
MW-1	9/1/1987	6	1 U	1 U	5 U	6	NS	NA	NA	NA	NA	NA	NA	NA
	2/8/1988	23	1	1 U	5 U	23	NS	NA	NA	NA	NA	NA	NA	NA
MW-1A	5/10/1994	1400	270	640	2500	4810	550	NA	NA	NA	NA	NA	NA	NA
MW-2	9/1/1987	1 U	1 U	1 U	5 U	8 U	NS	NA	NA	NA	NA	NA	NA	NA
	2/8/1988	1 U	1 U	1 U	5 U	8 U	NS	NA	NA	NA	NA	NA	NA	NA
MW-3	9/1/1987	1 U	1 U	1 U	5 U	8 U	NS	NA	NA	NA	NA	NA	NA	NA
	2/8/1988	4	1 U	1 U	5 U	4	NS	NA	NA	NA	NA	NA	NA	NA
	3/11/1988	3	3 U	1 U	5 U	3	10 U	2	NA	0.02 U	NA	NA	NA	1 U
MW-4	9/1/1987	1700	7	1 U	17	1724	NS	NA	NA	NA	NA	NA	NA	NA
	2/8/1988	1190	4	3	7	1204	NS	NA	NA	NA	NA	NA	NA	NA
	3/11/1988	1160	5	8	13	1186	10 U	1 U	NA	0.02 U	NA	NA	NA	1 U
MW-5	9/1/1987	220	3	4	20	247	NS	NA	NA	NA	NA	NA	NA	NA
	2/8/1988	130	2	2	5	139	NS	NA	NA	NA	NA	NA	NA	NA
	3/11/1988	1 U	5 U	1 U	5 U	8 U	42	1 U	NA	0.02 U	NA	NA	NA	1 U
MW-6	9/1/1987	7	2	1 U	5 U	9	NS	NA	NA	NA	NA	NA	NA	NA
	2/8/1988	42	2	1 U	5 U	44	NS	NA	NA	NA	NA	NA	NA	NA
	3/11/1988	151	1	11	5	168	10 U	1 U	NA	0.02 U	NA	NA	NA	4
MW-7	9/1/1987	1 U	1U	1 U	5 U	8 U	NS	NA	NA	NA	NA	NA	NA	NA
	2/8/1988	1 U	1U	1 U	5 U	8 U	NS	NA	NA	NA	NA	NA	NA	NA
MW-8	9/1/1987	1 U	1U	1 U	5 U	8 U	NS	NA	NA	NA	NA	NA	NA	NA
MW-9	9/1/1987	1 U	1U	1 U	5 U	8 U	NS	NA	NA	NA	NA	NA	NA	NA
	2/8/1988	1 U	1U	1 U	5 U	8 U	NS	NA	NA	NA	NA	NA	NA	NA
	3/11/1988	59	7	5 U	240	306	10 U	3	0.02 U	NA	NA	NA	NA	1 U
MW-10	9/1/1987	1 U	1U	1 U	5 U	8 U	NS	NA	NA	NA	NA	NA	NA	NA
	2/8/1988	1 U	1U	1 U	5 U	8 U	NS	NA	NA	NA	NA	NA	NA	NA
MW-11	9/1/1987	1 U	1U	1 U	5 U	8 U	NS	NA	NA	NA	NA	NA	NA	NA
	2/8/1988	1 U	1U	1 U	5 U	8 U	NS	NA	NA	NA	NA	NA	NA	NA
DMW-11	3/5/1989	1 U	1 U	1 U	5 U	8 U	10 U	1 U	0.02 U	3 U	NA	NA	NA	35
MW-12	3/29/2019	0.5 U	0.5 U	0.5 U	2 U	3.5 U	5 U	NS	NS	NS	NS	NS	NS	NS
MW-13	3/29/2019	0.5 U	0.5 U	0.5 U	2 U	3.5 U	5 U	NS	NS	NS	NS	NS	NS	NS
RW-1	3/11/1988	38	16	1 U	160	214	10 U	1 U	NA	NA	NA	NA	NA	108
	10/24/1991	40	13	80	190	5 U	NA	NA	NA	NA	NA	NA	NA	NA
	5/10/1994	1 U	1 U	3.1	4.2	7.3	17	NA	NA	NA	NA	NA	NA	NA
P-1	2/24/1987	287	656	361	NA	NA	NA	10 U	NA	NA	NA	NA	NA	50 U
P-3	2/24/1987	127,000	40,800	4,600	NA	NA	NA	10 U	NA	NA	NA	NA	NA	50 U
P-4	2/24/1987	15	6	4	NA	NA	NA	10 U	NA	NA	NA	NA	NA	50 U
P-9	2/24/1987	14,100	100 U	740	NA	NA	NA	10 U	NA	NA	NA	NA	NA	50 U
SB-1	3/11/1988	27000	29000	3000	10000	69000	10 U	1 U	0.02 U	NA	NA	NA	NA	248
SB-2	3/11/1988	26000	44000	5000	19000	94000	10 U	1 U	0.02 U	NA	NA	NA	NA	108
TMW-1 (GMT-1)	3/5/1989	1 U	1 U	1 U	5 U	8 U	10 U	1 U	0.02 U	3 U	NA	NA	NA	3
TMW-2 (GMT-2)	3/5/1989	1 U	1 U	1 U	5 U	8 U	10 U	1 U	0.02 U	3 U	NA	NA	NA	44
TMW-2 (GMT-3)	3/5/1989	1 U	1 U	1 U	5 U	8 U	10 U	1 U	0.02 U	3 U	NA	NA	NA	100



**TABLE 4: GROUNDWATER MONITORING WELL ANALYTICAL SUMMARY - VOCs and Metals**

Facility ID#: 298838723

Facility Name: Tampa Convention Center

See notes at end of table.

Sample		Benzene	Toluene	Ethyl-benzene	Total Xylenes	Total VOAs	MTBE	Trichloroethylene	EDB	1,2-Dichloroethane	Total Arsenic	Total Cadmium	Total Chromium	Total Lead
Location	Date	(µg/L)	(µg/L)	(µg/L)	(µg/L)	(µg/L)	(µg/L)	(µg/L)	(µg/L)	(µg/L)	(µg/L)	(µg/L)	(µg/L)	(µg/L)
GCTLs		1**	40**	30**	20**	NA	20	3	0.02**	3**	10**	5**	100**	15**
NADCs		100	400	300	200	NA	200	300	2	300	100	50	1,000	150

Notes: NA = Not Available.  
NS = Not Sampled.

GCTLs = Groundwater Cleanup Target Levels specified in Table I of Chapter 62-777, F.A.C.

NADCs = Natural Attenuation Default Source Concentrations specified in Table V of Chapter 62-777, F.A.C.

\*\* = As provided in Chapter 62-550, F.A.C.

If an analyte is not detected, report the method detection limit [i.e., 0.01 U or ND(0.01); BDL or <0.01 are not acceptable].

Freshwater Surface Water (FSW), Marine Surface Water (MSW) and Groundwater of Low Yield/Poor Quality (LY/PQ) CTLs should be added to the base of the table as applicable.

TABLE 4: GROUNDWATER MONITORING WELL ANALYTICAL SUMMARY - PAHs and TRPHs

Facility ID#: 298838723

Facility Name: Tampa Convention Center

See notes at end of table.

Sample		TRPHs	Naphthalene	1-Methylnaphthalene	2-Methylnaphthalene	Acenaphthene	Acenaphthylene	Anthracene	Benzo (g,h,i) perylene	Fluoranthene	Fluorene	Phenanthrene	Pyrene	Benzo (a) pyrene	Benzo (a) anthracene	Benzo (b) fluoranthene	Benzo (k) fluoranthene	Chrysene	Dibenz (a,h) anthracene	Indeno (1,2,3-cd) pyrene
Location	Date	(µg/L)	(µg/L)	(µg/L)	(µg/L)	(µg/L)	(µg/L)	(µg/L)	(µg/L)	(µg/L)	(µg/L)	(µg/L)	(µg/L)	(µg/L)	(µg/L)	(µg/L)	(µg/L)	(µg/L)	(µg/L)	(µg/L)
<b>GCTLs</b>		5,000	14	28	28	20	210	2,100	210	280	280	210	210	0.2**	0.05 <sup>a</sup>	0.05 <sup>a</sup>	0.5	4.8	0.005 <sup>a</sup>	0.05 <sup>a</sup>
<b>NADCs</b>		50,000	140	280	280	200	2,100	21,000	2,100	2,800	2,800	2,100	2,100	20	5	5	50	480	0.5	5
MW-1	9/1/1987	NA	10 U	10 U	10 U	10 U	10 U	10 U	10 U	10 U	10 U	10 U	10 U	10 U	10 U	10 U	10 U	10 U	10 U	10 U
MW-1A	5/10/1994	NA	<b>230</b>	16	27	10 U	10 U	10 U	10 U	10 U	10 U	10 U	10 U	10 U	10 U	10 U	10 U	10 U	10 U	10 U
MW-2	9/1/1987	NA	10 U	10 U	10 U	10 U	10 U	10 U	10 U	10 U	10 U	10 U	10 U	10 U	10 U	10 U	10 U	10 U	10 U	10 U
MW-3	9/1/1987	NA	10 U	10 U	10 U	10 U	10 U	10 U	10 U	10 U	10 U	10 U	10 U	10 U	10 U	10 U	10 U	10 U	10 U	10 U
	3/11/1988	NA	10 U	10 U	10 U	10 U	10 U	10 U	10 U	10 U	10 U	10 U	10 U	10 U	10 U	10 U	10 U	10 U	10 U	10 U
MW-4	9/1/1987	NA	<b>64</b>	10 U	10 U	10 U	10 U	10 U	10 U	10 U	10 U	10 U	10 U	10 U	10 U	10 U	10 U	10 U	10 U	10 U
	3/11/1988	NA	10 U	10 U	10 U	10 U	10 U	10 U	10 U	10 U	10 U	10 U	10 U	10 U	10 U	10 U	10 U	10 U	10 U	10 U
MW-5	9/1/1987	NA	10 U	10 U	10 U	10 U	10 U	10 U	10 U	10 U	10 U	10 U	10 U	10 U	10 U	10 U	10 U	10 U	10 U	10 U
	3/11/1988	NA	10 U	10 U	10 U	10 U	10 U	10 U	10 U	10 U	10 U	10 U	10 U	10 U	10 U	10 U	10 U	10 U	10 U	10 U
MW-6	9/1/1987	NA	10 U	10 U	10 U	10 U	10 U	10 U	10 U	10 U	10 U	10 U	10 U	10 U	10 U	10 U	10 U	10 U	10 U	10 U
	3/11/1988	NA	10 U	10 U	10 U	10 U	10 U	10 U	10 U	10 U	10 U	10 U	10 U	10 U	10 U	10 U	10 U	10 U	10 U	10 U
MW-7	9/1/1987	NA	10 U	10 U	10 U	10 U	10 U	10 U	10 U	10 U	10 U	10 U	10 U	10 U	10 U	10 U	10 U	10 U	10 U	10 U
MW-8	9/1/1987	NA	10 U	10 U	10 U	10 U	10 U	10 U	10 U	10 U	10 U	10 U	10 U	10 U	10 U	10 U	10 U	10 U	10 U	10 U
MW-9	9/1/1987	NA	10 U	10 U	10 U	10 U	10 U	10 U	10 U	10 U	10 U	10 U	10 U	10 U	10 U	10 U	10 U	10 U	10 U	10 U
	3/11/1988	NA	10 U	10 U	10 U	10 U	10 U	10 U	10 U	10 U	10 U	10 U	10 U	10 U	10 U	10 U	10 U	10 U	10 U	10 U
MW-10	9/1/1987	NA	10 U	10 U	10 U	10 U	10 U	10 U	10 U	10 U	10 U	10 U	10 U	10 U	10 U	10 U	10 U	10 U	10 U	10 U
MW-11	9/1/1987	NA	10 U	10 U	10 U	10 U	10 U	10 U	10 U	10 U	10 U	10 U	10 U	10 U	10 U	10 U	10 U	10 U	10 U	10 U
DMW-11	3/5/1989	NA	1 U	1 U	1 U	1 U	1 U	1 U	1 U	1 U	1 U	1 U	1 U	1 U	1 U	1 U	1 U	1 U	1 U	1 U
MW-12	3/29/2019	250 U	2 U	0.2 U	0.2 U	0.2 U	0.2 U	0.2 U	0.2 U	0.2 U	0.2 U	0.2 U	0.2 U	0.2 U	0.05 U	0.025 U	0.2 U	0.2 U	0.05 U	0.05 U
MW-13	3/29/2019	250 U	2 U	2.86	2.48	0.22 I	0.2 U	0.2 U	0.2 U	0.2 U	0.2 U	0.2 U	0.2 U	0.2 U	0.05 U	0.025 U	0.2 U	0.2 U	0.05 U	0.05 U

**TABLE 4: GROUNDWATER MONITORING WELL ANALYTICAL SUMMARY - PAHs and TRPHs**

Facility ID#: 298838723

Facility Name: Tampa Convention Center

See notes at end of table.

Sample		TRPHs	Naphthalene	1-Methylnaphthalene	2-Methylnaphthalene	Acenaphthene	Acenaphthylene	Anthracene	Benzo (g,h,i) perylene	Fluoranthene	Fluorene	Phenanthrene	Pyrene	Benzo (a) pyrene	Benzo (a) anthracene	Benzo (b) fluoranthene	Benzo (k) fluoranthene	Chrysene	Dibenz (a,h) anthracene	Indeno (1,2,3-cd) pyrene
Location	Date	(µg/L)	(µg/L)	(µg/L)	(µg/L)	(µg/L)	(µg/L)	(µg/L)	(µg/L)	(µg/L)	(µg/L)	(µg/L)	(µg/L)	(µg/L)	(µg/L)	(µg/L)	(µg/L)	(µg/L)	(µg/L)	(µg/L)
<b>GCTLs</b>		5,000	14	28	28	20	210	2,100	210	280	280	210	210	0.2**	0.05 <sup>a</sup>	0.05 <sup>a</sup>	0.5	4.8	0.005 <sup>a</sup>	0.05 <sup>a</sup>
<b>NADCs</b>		50,000	140	280	280	200	2,100	21,000	2,100	2,800	2,800	2,100	2,100	20	5	5	50	480	0.5	5
RW-1	3/11/1988	NA	10 U	10 U	10 U	10 U	10 U	10 U	10 U	10 U	10 U	10 U	10 U	10 U	10 U	10 U	10 U	10 U	10 U	10 U
	11/25/1991	NA	10 U	10 U	10 U	10 U	10 U	10 U	10 U	10 U	10 U	10 U	10 U	10 U	10 U	10 U	10 U	10 U	10 U	10 U
	5/10/1994	NA	10 U	10 U	10 U	10 U	10 U	10 U	10 U	10 U	10 U	10 U	10 U	10 U	10 U	10 U	10 U	10 U	10 U	10 U
P-1	2/24/1987	NA	100 U	NA	NA	100 U	100 U	100 U	100 U	100 U	100 U	100 U	100 U	100 U	100 U	NA	100 U	100 U	100 U	100 U
P-3	2/24/1987	NA	450	NA	NA	100 U	100 U	100 U	100 U	100 U	100 U	100 U	100 U	100 U	100 U	NA	100 U	100 U	100 U	100 U
P-4	2/24/1987	NA	100 U	NA	NA	10 U	10 U	10 U	10 U	10 U	10 U	10 U	10 U	10 U	10 U	NA	10 U	10 U	10 U	10 U
P-9	2/24/1987	NA	81	NA	NA	10 U	10 U	10 U	10 U	10 U	10 U	10 U	10 U	10 U	10 U	NA	10 U	10 U	10 U	10 U
SB-1	3/11/1988	NA	10 U	10 U	10 U	10 U	10 U	10 U	10 U	10 U	10 U	10 U	10 U	10 U	10 U	10 U	10 U	10 U	10 U	10 U
SB-2	3/11/1988	NA	10 U	10 U	10 U	10 U	10 U	10 U	10 U	10 U	10 U	10 U	10 U	10 U	10 U	10 U	10 U	10 U	10 U	10 U
GMT-1 (TMW-1)	3/5/1989	NA	1 U	1 U	1 U	1 U	1 U	1 U	1 U	1 U	1 U	1 U	1 U	1 U	1 U	1 U	1 U	1 U	1 U	1 U
GMT-2 (TMW-2)	3/5/1989	NA	1 U	1 U	1 U	1 U	1 U	1 U	1 U	1 U	1 U	1 U	1 U	1 U	1 U	1 U	1 U	1 U	1 U	1 U
GMT-3 (TMW-3)	3/5/1989	NA	1 U	1 U	1 U	1 U	1 U	1 U	1 U	1 U	1 U	1 U	1 U	1 U	1 U	1 U	1 U	1 U	1 U	1 U

Notes: NA = Not Available.  
NS = Not Sampled.

GCTLs = Groundwater Cleanup Target Levels specified in Table I of Chapter 62-777, F.A.C.

NADCs = Natural Attenuation Default Source Concentrations specified in Table V of Chapter 62-777, F.A.C.

\*\* = As provided in Chapter 62-550, F.A.C.

<sup>a</sup> = See the October 12, 2004 "Guidance for the Selection of Analytical Methods and for the Evaluation of Practical Quantitation Limits" to determine how to evaluate data when the CTL is lower than the PQL.

If an analyte is not detected, report the method detection limit [i.e., 0.01 U or ND(0.01); BDL or <0.01 are not acceptable].

Freshwater Surface Water (FSW), Marine Surface Water (MSW) and Groundwater of Low Yield/Poor Quality (LY/PQ) CTLs should be added to the base of the table as applicable.

**TABLE 5: Groundwater Elevation Table**

Facility Name: Tampa City Conven

All Measurements = Feet

Facility ID#: 29/8838723

No Data = Blank

WELL NO.	MW-1			MW-2			MW-3			MW-4			MW-5			MW-6		
DIAMETER	NA			NA			NA			NA			NA			NA		
WELL DEPTH	11.50			10.00			18.50			12.70			13.50			17.00		
STICKUP HEIGHT	2.74			NA			1.59			NA			1.81			2.43		
SCREEN INTERVAL	1.5-11.5			2.5-10.5			3.5-18.5			5.2-12.7			3.5-13.5			4.5-17.0		
TOC ELEVATION	10.42			6.13			14.65			6.26			10.09			12.51		
DATE	ELEV	DTW	FP	ELEV	DTW	FP	ELEV	DTW	FP	ELEV	DTW	FP	ELEV	DTW	FP	ELEV	DTW	FP
7/7/1987		8.66	0.00		4.50	0.00		12.22	0.00		3.97	0.00		8.52	0.00		10.00	0.00
7/17/1987		7.58	0.00		3.99	0.00		11.80	0.00		3.52	0.00		7.58	0.00		9.76	0.00
8/23/1987		7.80	0.00		4.01	0.00		11.16	0.00		3.97	0.00		7.15	0.00		9.46	0.00
9/9/1987		7.91	0.00		4.11	0.00		10.96	0.00		3.92	0.00		7.18	0.00		9.43	0.00

WELL NO.	MW-7			MW-8			MW-9			MW-10			MW-11			DMW-11		
DIAMETER	NA			NA			NA			NA			NA			2		
WELL DEPTH	12.50			13.50			15.30			13.7			14			25		
STICKUP HEIGHT	3.04			1.47			NA			NA			NA			NA		
SCREEN INTERVAL	2.5-12.5			5.0-13.5			5.3-15.3			3.7-13.7			4-14			20-25		
TOC ELEVATION	10.19			7.26			12.88			6.20								
DATE	ELEV	DTW	FP	ELEV	DTW	FP	ELEV	DTW	FP	ELEV	DTW	FP	ELEV	DTW	FP	ELEV	DTW	FP
7/7/1987		7.96	0.00		NA			9.78	0.00		3.80	0.00		NA			NA	
7/17/1987		NM			4.90	0.00		9.39	0.00		3.20	0.00		NA			NA	
8/23/1987		3.39	0.00		5.92	0.00		8.96	0.00		3.77	0.00		NA			NA	
9/9/1987		7.38	0.00		9.22	0.00		3.93	0.17		9.13	0.00		NA			NA	

WELL NO.	MW-12			MW-13			MW-1A		
DIAMETER	2			2			2		
WELL DEPTH	15			15			15		
SCREEN INTERVAL	5-15			5-15			5-15		
TOC ELEVATION	100.00			98.35			96.43		
DATE	ELEV	DTW	FP	ELEV	DTW	FP	ELEV	DTW	FP
3/29/2019	89.41	10.59		89.36	8.99		89.17	7.26	

**TABLE 6: AREA SURVEY**

Facility Name: Tampa City Convention Center

Facility ID #: 29/8838723

Map ID Number	<u>Address</u>	<u>Use</u>
1	Vacant (Commercial)	202 S Parker Street
2	Office, Multi-Story B	102 West Whiting Street
3	Office, Multi-Story A	100 South Ashley Street
4	Parking Lot (Commercial)	106 South Tampa Street
5	Parking Lot (Commercial)	115 South Tampa Street
6	State	124 South Tampa Street
7	Parking Lot (Commercial)	410 West Brorein Street
8	Parking Lot (Commercial)	601 East Cumberland Avenue
9	State	134 South Tampa Street
10	State ROW	139 South Franklin Street
11	State ROW	401 South Morgan Street
12	Office, Multi-Story B	134 South Tampa Street
13	State ROW	Brorein Avenue
14	County Owned	South Morgan Street
15	County ROW	None Listed
16	State	Ashley Drive
17	Municipal ROW	None Listed
18	Municipal	205 South Franklin Street
19	Parking Lot (Commercial)	220 South Franklin Street
20	Office, Multi-Story B	401 South Florida Avenue
21	State ROW	Channelside Avenue
22	Municipal	Bayshore Boulevard
23	Municipal	225 South Ashley Drive
24	Parking Lot (Commercial)	238 South Franklin Street
25	Parking Lot (Commercial)	411 South Florida Avenue
26	Municipal	301 Channelside Drive
27	Full Service A	513 South Florida Avenue
28	Municipal	240 Bayshore Boulevard
29	Transit Authority	340 South Franklin \$ Ice Palace Drive Street
30	Parking Lot (Commercial)	613 South Morgan Street
31	Municipal	1 Bayshore Boulevard
32	Full Service A	700 South Florida Avenue
33	Hospital Govt Owned	1 Tampa General Circle
34	Office, Multi-Story B	601 South Harbour Island Boulevard
35	Utility	South Harbour Island Boulevard
36	Boat Slips	South Harbour Island Boulevard
37	Header	700 South Harbour Island Boulevard

# TABLE 7

## Site Assessment Summary Worksheet

FDEP FAC ID #: 298838723

Does Site Qualify for LTNAM: No

**Dominant Lithology Vadose Zone**

First Lithology (USCS): SP

Second Lithology (USCS): Not Applicable

**Dominant Lithology Saturated Zone**

First Lithology (USCS): SP

Second Lithology (USCS): CL

Average Depth to Water: 5' - 10'

Groundwater Flow Direction: ESE

Recommended Technology for SRCO: Natural Attenuation

Combined Technology: Not Applicable

Consultant SRCO Cost Estimate: \$50,001 - \$100,000

Consultant NFAC Cost Estimate: \$25,001 - \$50,000

Site Name: Tampa City Convention Center

GW Contaminants per constituent	one	≤ GCTLs	≤ NADC	> NADC	Not Analyzed
Benzene				X	
Ethylbenzene				X	
Toluene				X	
Total Xylenes				X	
MTBE				X	
Naphthalene				X	
1-Methylnaphthalene		X			
2-Methylnaphthalene		X			
TRPHs		X			
EDB		X			
As					X
Pb				X	
Other - EDC		X			

Soil Contaminants (select one unless Leachability & Direct Exposure CTLs exceeded)	No Soil Exceedences*	Exceeds Leachability	Exceeds Direct Exposure	Not Analyzed
Benzene	X			
Ethylbenzene	X			
Toluene	X			
Total Xylenes	X			
MTBE	X			
Naphthalene	X			
1-Methylnaphthalene	X			
2-Methylnaphthalene	X			
Other PAHs	X			
TRPHs	X			
As				X
Pb	X			
Other	X			

Plume Characteristics	Groundwater	Soil
Shrinking or Stable	N/A	
On-site only	Yes	N/A
Plume <1/4 acre	No	N/A
Exclusion Zone Only	No	N/A
In FDOT ROW only	No	N/A
On State-Owned Land Only	No	N/A
Organoleptic Exceedence only (< HB CTLs)	No	
DE Soil Exceedences above 2'		No
DE Soil Exceedences from 2' to 10'		No
DE Soil Exceedences below 10'		No
Free Product	No	
Site Qualifies for LSSI NFA (any score)	No	No

DE = Direct Exposure CTLs ; HB = Health Based

\* Below direct exposure and leachability (or alternative SCTLs established through SPLP or fractionation)

## **APPENDIX B**

Figures

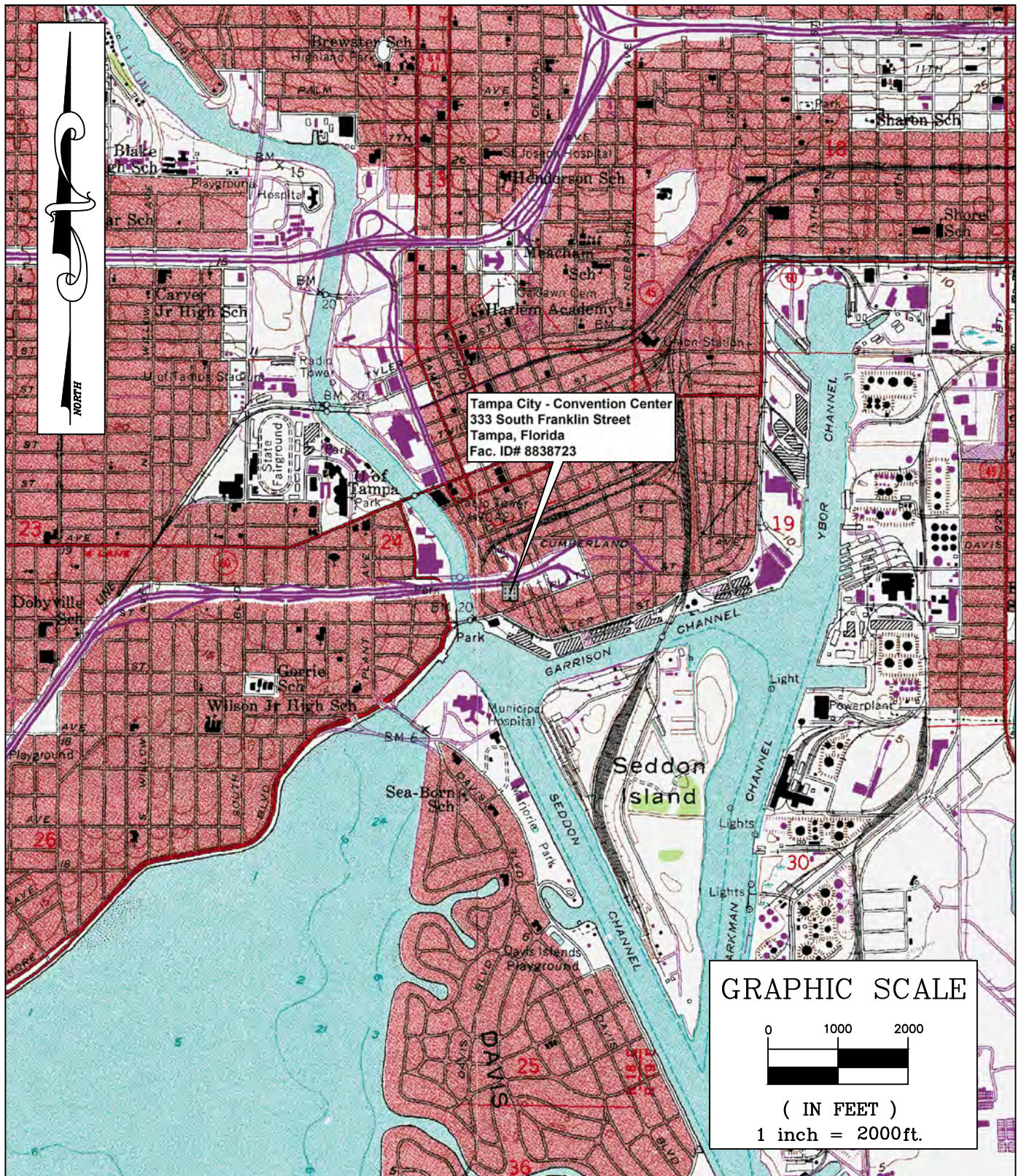


Figure 1 - Site Location Map  
 (Source: Tampa USGS 7.5-Minute Quadrangle)

**Tampa City - Convention Center**  
 333 South Franklin Street, Tampa, Florida

**TERRA-COM**

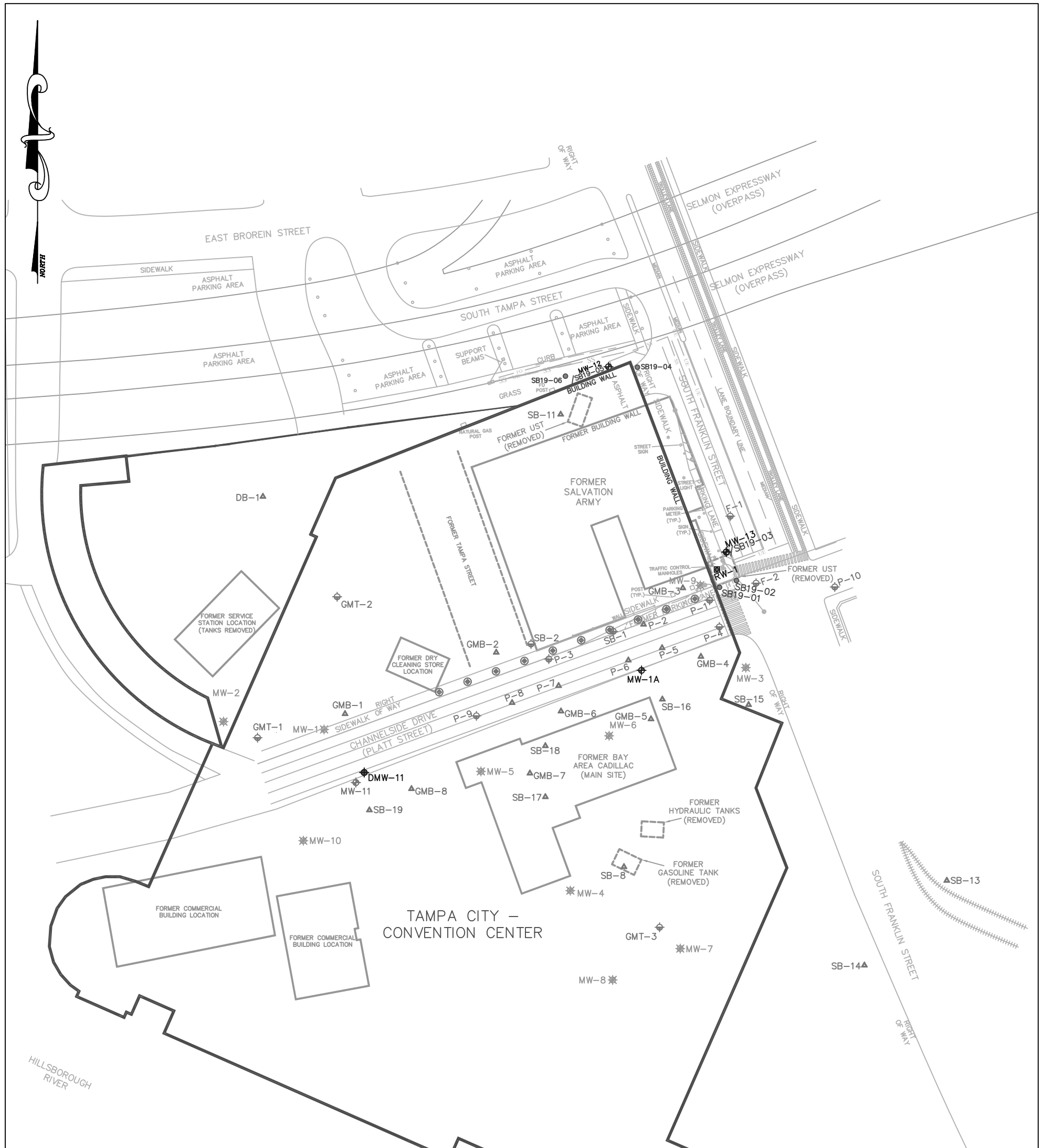
Environmental Consulting, Inc.



FDEP# 29/8838723

2017-0006\2019.7.TSAR\FIG1-TOPO.dwg





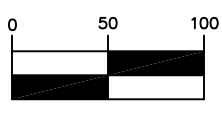
**LEGEND**

- ⊕ MONITORING WELL
- ⊕ DEEP MONITORING WELL
- ⊕ TEMPORARY WELL
- ⊕ 24" RECOVERY WELL
- ⊕ 2" RECOVERY WELL
- PROPERTY BOUNDARY
- SS --- SANITARY SEWER
- S --- STORMWATER SEWER
- UE --- UNDERGROUND ELECTRIC
- ==== TROLLEY TRACKS
- FO --- FIBER OPTIC LINE
- UNKNOWN UTILITY
- ⊗ DESTROYED MONITORING WELL
- SOIL BORING
- ▲ HISTORIC SOIL BORING

**\*NOTE**

MONITORING WELLS TO BE INSTALLED AT HIGHEST OVA IN EACH SOURCE AREA.

**GRAPHIC SCALE**



( IN FEET )  
1 inch = 100 ft.

**Figure 2 - Site Map**

---

**Tampa City - Convention Center**  
333 South Franklin Street, Tampa, Florida

**TERRA-COM**  
Environmental Consulting, Inc.

---

FDEP# 29/8838723  
2017-0006/2019.7.TSAR/FIG2-SM.dwg

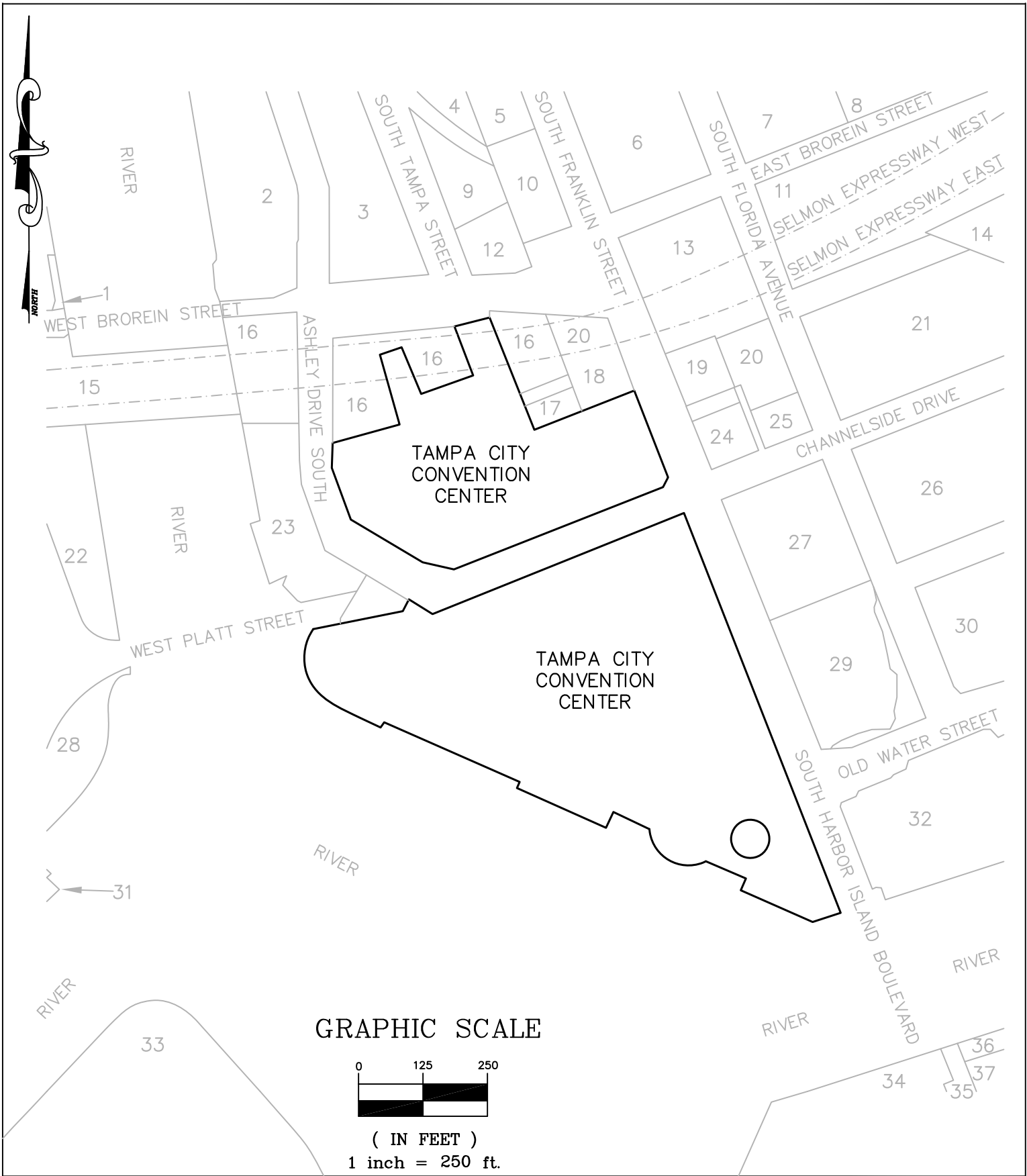


Figure 3 - Area Use Map

**TERRA-COM**

Environmental Consulting, Inc.



Tampa City - Convention Center

327 South Franklin Street, Tampa, Florida

FDEP# 29/8838723

2017-0006/2019.7.TSAR\FIG3-AREA USE.dwg

SAMPLE ID	SAMPLE DATE
DEPTH (ft-bls)	CORRECTED TVA (ppm)
1'	XX
2'	XX
3'	XX
4'	XX
5'	XX

NR = NO RECOVERY

GMB-1	1989
0'-2'	30
2'-4'	100
4'-6'	70

GMB-2	1989
0'-6'	0

SB-11	1987
0'-11'	0

SB19-6	2/14/19
1'-8'	0
9'	NR
10'-15'	0

SB19-5	2/14/19
1'-8'	0
9'	NR
10'-14'	0
15'	NR

SB19-4	2/14/19
1'-8'	0
9'	NR
10'-14'	0
15'	NR

SB19-3	2/14/19
1'-8'	0
9'	640
10'	14
11'	68
13'-15'	0

SB19-2	2/14/19
1'-8'	0
9'	NR
10'-15'	0

SB19-1	2/14/19
1'-15'	0

MW-9	1987
0'-5'	15.6
5'-7'	27.8
7'-9'	52.7

GMB-4	1989
0'-6'	0

MW-3	1987
5'-7'	12.8

SB-13	1987
0'-15'	0

SB-15	1987
0'-5'	0.3
5'-7'	0
7'-9'	0.3
9'-11'	0.4

SB-14	1987
0'-9'	0

SB-16	1987
0'-5'	21.7
5'-7'	57.7
7'-9'	11.7

GMB-5	1989
0'-6'	0

SB-8	1987
0'-17'	0

MW-7	1987
0'-5'	0
5'-7'	1.2
7'-9'	2
9'-11'	0

MW-4	1987
0'-5'	0.1
5'-11'	0

MW-1	1987
0'-17'	0

MW-10	1987
0'-5'	0.6
5'-9'	0

GMB-8	1989
0'-2'	0
2'-4'	5
4'-6'	39

MW-5	1987
0'-5'	41.9
5'-9'	0

GMB-6	1989
0'-4'	0
4'-6'	6

SB-18	1987
0'-5'	0.1
5'-9'	0

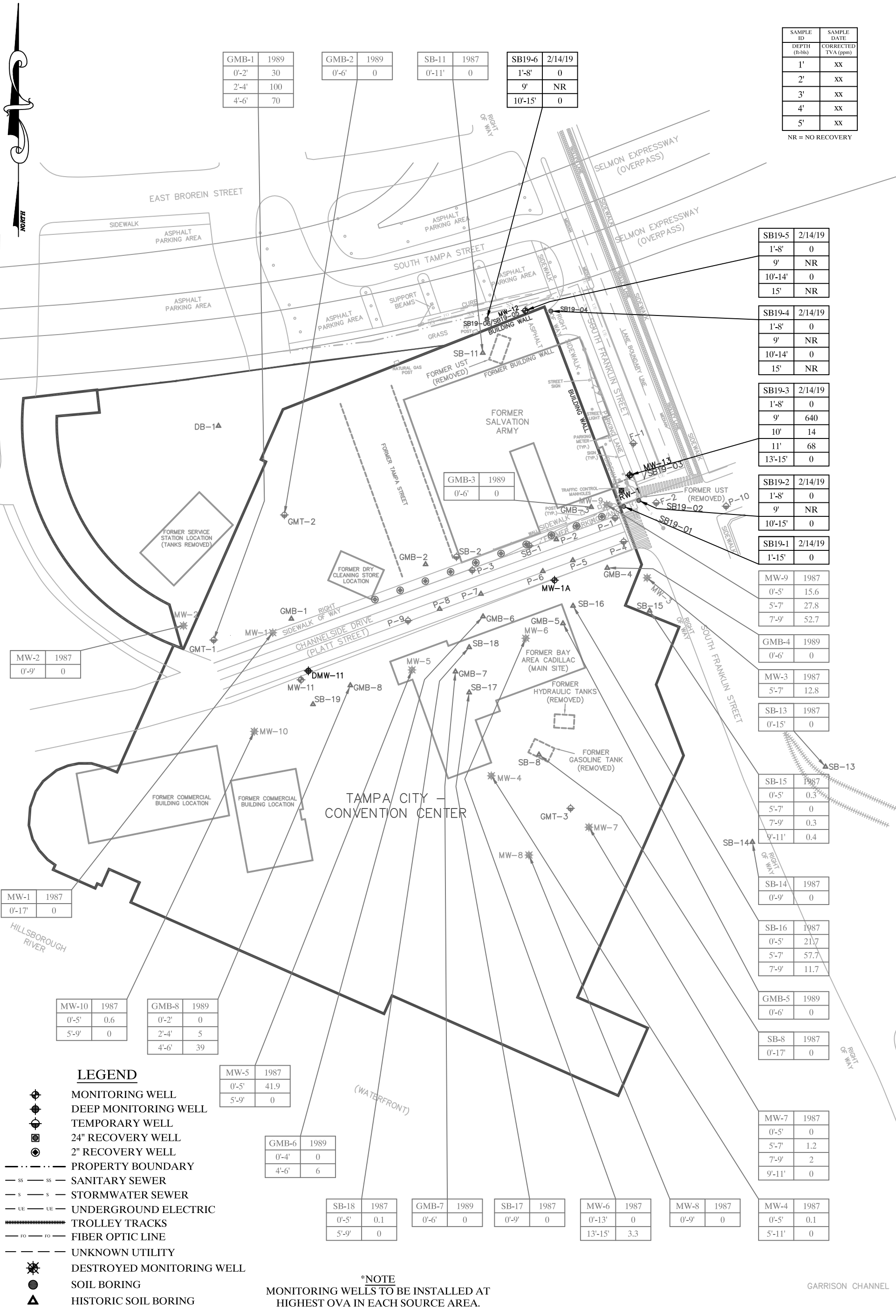
GMB-7	1989
0'-6'	0

SB-17	1987
0'-9'	0

MW-6	1987
0'-13'	0
13'-15'	3.3

MW-8	1987
0'-9'	0

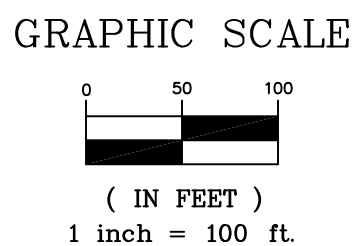
MW-4	1987
0'-5'	0.1
5'-11'	0



**LEGEND**

- ⊕ MONITORING WELL
- ⊕ DEEP MONITORING WELL
- ⊕ TEMPORARY WELL
- ⊕ 24" RECOVERY WELL
- ⊕ 2" RECOVERY WELL
- PROPERTY BOUNDARY
- SANITARY SEWER
- STORMWATER SEWER
- UNDERGROUND ELECTRIC
- TROLLEY TRACKS
- FIBER OPTIC LINE
- UNKNOWN UTILITY
- ⊕ DESTROYED MONITORING WELL
- SOIL BORING
- ▲ HISTORIC SOIL BORING

**\*NOTE**  
MONITORING WELLS TO BE INSTALLED AT HIGHEST OVA IN EACH SOURCE AREA.



**Figure 4 - Soil Headspace Data Summary**

**Tampa City - Convention Center**  
333 South Franklin Street, Tampa, Florida

**TERRA-COM**  
Environmental Consulting, Inc.

FDEP# 29/8838723

2017-0006/2019.7.TSAR/FIG4-HEADSPACE.dwg



SB19-5-6'
2/14/19
0.00104 U
0.00104 U
0.00104 U
0.00208 U
0.00502 U
3.64 U
0.00172 U
0.00137 U
0.00172 U

SB19-3-7
2/14/19
0.00107 U
0.00107 U
0.00107 U
0.00214 U
0.00535 U
94
0.00177 U
0.0134
0.0168

**LEGEND**

- ⊕ MONITORING WELL
- ⊕ DEEP MONITORING WELL
- ⊕ TEMPORARY WELL
- ⊕ 24" RECOVERY WELL
- ⊕ 2" RECOVERY WELL
- PROPERTY BOUNDARY
- SS — SS — SANITARY SEWER
- S — S — STORMWATER SEWER
- UE — UE — UNDERGROUND ELECTRIC
- ==== TROLLEY TRACKS
- FO — FO — FIBER OPTIC LINE
- UNKNOWN UTILITY
- ☼ DESTROYED MONITORING WELL
- SOIL BORING
- ▲ HISTORIC SOIL BORING

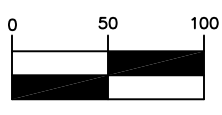
**\*NOTE**  
MONITORING WELLS TO BE INSTALLED AT HIGHEST OVA IN EACH SOURCE AREA.

**CONTAMINANT CONCENTRATIONS (mg/kg)**

SAMPLE ID	SAMPLE DATE	
xx		BENZENE
xx		TOLUENE
xx		ETHYLBENZENE
xx		TOTAL XYLENES
xx		MTBE
xx		TRPHs
xx		NAPHTHALENE
xx		1-METHYLNAPHTHALENE
xx		2-METHYLNAPHTHALENE

"U" DENOTES THAT THE ANALYTE WAS NOT PRESENT AT THE LIMIT OF DETECTION SHOWN.

**GRAPHIC SCALE**



( IN FEET )  
1 inch = 100 ft.

**Figure 5 - Soil Analytical Data Summary**

---

**Tampa City - Convention Center**  
333 South Franklin Street, Tampa, Florida

**TERRA-COM**  
Environmental Consulting, Inc.

---

FDEP# 29/8838723  
2017-0006\2019.7.TSAR\FIG5-SADS.dwg



CONTAMINANT CONCENTRATIONS (ug/L)

SAMPLE ID	SAMPLE DATE	CONTAMINANT
xx		BENZENE
xx		TOLUENE
xx		ETHYLBENZENE
xx		TOTAL XYLENES
xx		MTBE
xx		TOTAL LEAD
xx		TRPHs
xx		NAPHTHALENE
xx		1-METHYLNAPHTHALENE
xx		2-METHYLNAPHTHALENE

NS=NOT SAMPLED  
 "U" DENOTES THAT THE ANALYTE WAS NOT PRESENT AT THE LIMIT OF DETECTION SHOWN.

MW-2	GMT-1	MW-1	GMT-2	P-9
2/8/1988	3/5/1989	2/8/1988	3/5/1989	2/24/1987
1 U	1 U	23	1 U	14,100
1 U	1 U	1	1 U	100 U
1 U	1 U	1	1 U	740
5 U	5 U	5 U	5 U	NA
NS	10 U	NS	10 U	NA
NA	3	NA	44	50 U
NS	NA	NS	NA	NA
NS	1 U	NS	1 U	81
NS	1 U	NS	1 U	NA
NS	1 U	NS	1 U	NA

MW-12	MW-13	RW-1	P-1
3/29/19	3/29/19	5/10/1994	2/24/1987
0.5 U	0.5 U	1 U	287
0.5 U	0.5 U	1 U	656
2 U	2 U	3.1	361
5 U	0.5 U	4.2	NA
NS	2 U	17	NA
250 U	5 U	NA	50 U
2 U	NS	NA	NA
0.2 U	250 U	10 U	100 U
0.2 U	2.86	10 U	NA
	2.48	10 U	NA

P-4	SB-1	MW-3	MW-1A
2/24/1987	3/11/1988	3/11/1988	5/10/1994
15	29,000	3	1,400
6	3,000	3 U	270
4	10,000	1 U	640
NA	10 U	5 U	2,500
NA	10 U	1 U	550
NA	10 U	NA	NA
50 U	10 U	10 U	230
NA	10 U	10 U	16
100 U	10 U	10 U	27
NA			

MW-6	MW-7	GMT-3
3/11/1988	2/8/1988	3/5/1989
151	1 U	1 U
11	1 U	1 U
5	5 U	5 U
10 U	NS	10 U
4	NA	100
NA	NS	NA
10 U	NS	1 U
10 U	NS	1 U
10 U	NS	1 U

MW-11	DMW-11	MW-9	MW-5	SB-2	P-3	MW-4
2/8/1988	3/5/1989	3/11/1988	3/11/1988	3/11/1988	2/24/1987	3/11/1988
1 U	1 U	1 U	1 U	1 U	26,000	1,160
1 U	1 U	59	5 U	44,000	40,800	5
1 U	1 U	7	1 U	5,000	4,600	8
5 U	1 U	5 U	5 U	19,000	NA	13
NS	10 U	10 U	42	10 U	NA	10 U
NA	35	1 U	1 U	108	50 U	1 U
NS	NA	NA	NA	NA	NA	NA
NS	1 U	10 U	10 U	10 U	450	10 U
NS	1 U	10 U	10 U	10 U	NA	10 U
NS	1 U	10 U	10 U	10 U	NA	10 U

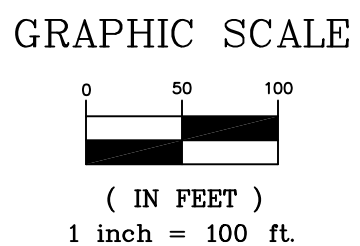
MW-10	MW-8
2/8/1988	9/1/1987
1 U	1 U
1 U	1 U
1 U	1 U
5 U	1 U
NS	NS
NA	NS
NS	NS
NS	NS
NS	NS

MW-11	DMW-11	MW-9	MW-5	SB-2	P-3	MW-4
2/8/1988	3/5/1989	3/11/1988	3/11/1988	3/11/1988	2/24/1987	3/11/1988
1 U	1 U	1 U	1 U	1 U	26,000	1,160
1 U	1 U	59	5 U	44,000	40,800	5
1 U	1 U	7	1 U	5,000	4,600	8
5 U	1 U	5 U	5 U	19,000	NA	13
NS	10 U	10 U	42	10 U	NA	10 U
NA	35	1 U	1 U	108	50 U	1 U
NS	NA	NA	NA	NA	NA	NA
NS	1 U	10 U	10 U	10 U	450	10 U
NS	1 U	10 U	10 U	10 U	NA	10 U
NS	1 U	10 U	10 U	10 U	NA	10 U



- LEGEND**
- ⊕ MONITORING WELL
  - ⊕ DEEP MONITORING WELL
  - ⊕ TEMPORARY WELL
  - ⊕ 24" RECOVERY WELL
  - ⊕ 2" RECOVERY WELL
  - PROPERTY BOUNDARY
  - SS --- SANITARY SEWER
  - S --- STORMWATER SEWER
  - UE --- UNDERGROUND ELECTRIC
  - ==== TROLLEY TRACKS
  - FO --- FIBER OPTIC LINE
  - UNKNOWN UTILITY
  - ⊕ DESTROYED MONITORING WELL

\*NOTE  
 MONITORING WELLS TO BE INSTALLED AT HIGHEST OVA IN EACH SOURCE AREA.



**Figure 6 - Groundwater Analytical Data Summary**

Tampa City - Convention Center  
 333 South Franklin Street, Tampa, Florida

**TERRA-COM**  
 Environmental Consulting, Inc.

FDEP# 29/8838723  
 2017-0006\2019.7.TSAR\FIG6-GADS.dwg



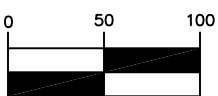
**LEGEND**

- ⊕ MONITORING WELL
- ⊕ DEEP MONITORING WELL
- ⊕ TEMPORARY WELL
- ⊕ 24" RECOVERY WELL
- ⊕ 2" RECOVERY WELL
- PROPERTY BOUNDARY
- SS --- SANITARY SEWER
- S --- STORMWATER SEWER
- UE --- UNDERGROUND ELECTRIC
- ==== TROLLEY TRACKS
- FO --- FIBER OPTIC LINE
- UNKNOWN UTILITY
- ⊗ DESTROYED MONITORING WELL
- SOIL BORING
- ▲ HISTORIC SOIL BORING
- ▣ PROPOSED MONITORING WELL

**\*NOTE**

MONITORING WELLS TO BE INSTALLED AT HIGHEST OVA IN EACH SOURCE AREA.

**GRAPHIC SCALE**



( IN FEET )  
1 inch = 100 ft.

**Figure 7 - Proposed Well Map**

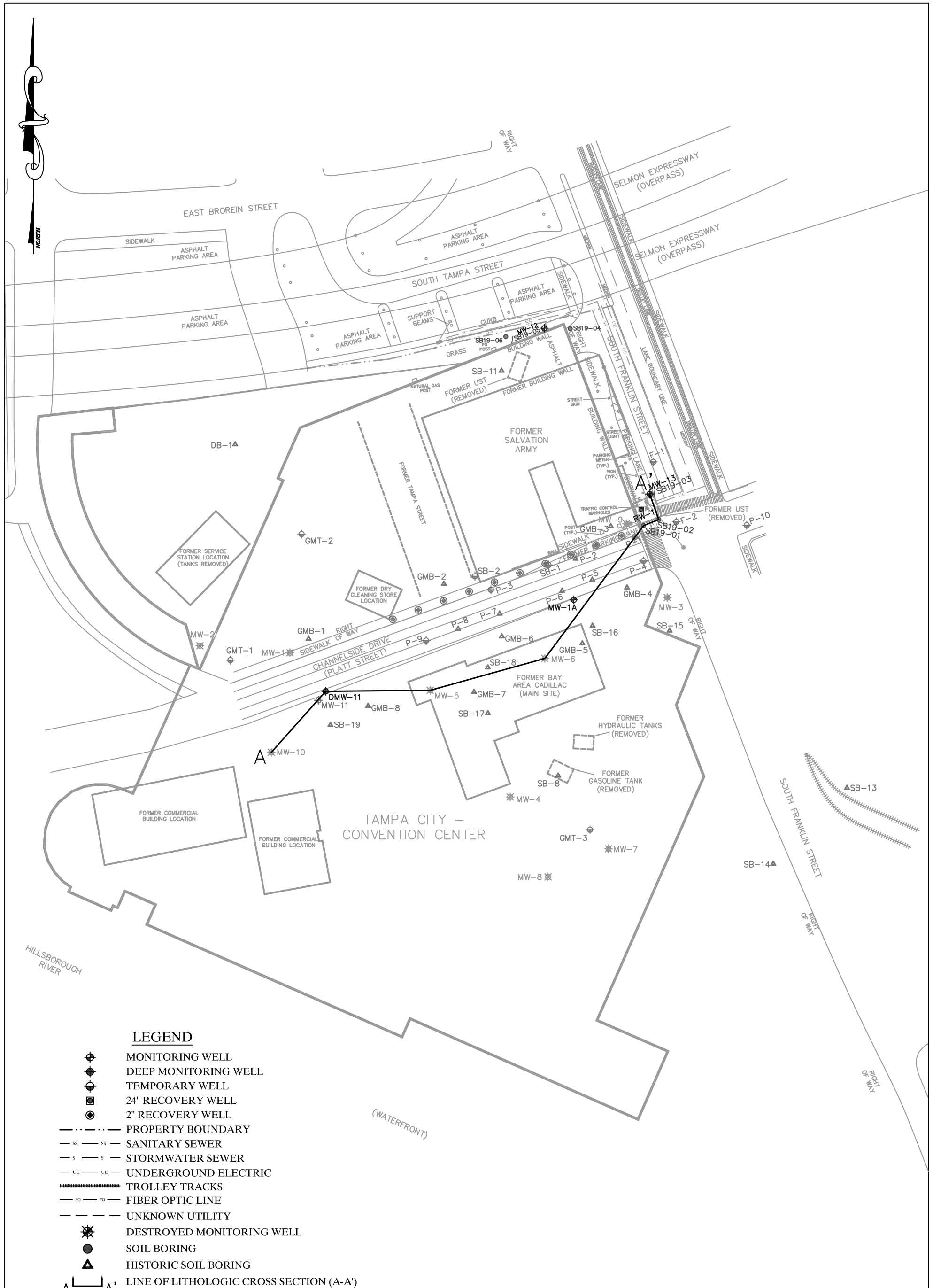
**Tampa City - Convention Center**  
333 South Franklin Street, Tampa, Florida

**TERRA-COM**  
Environmental Consulting, Inc.



FDEP# 29/8838723

2017-0006/2019.7.TSAR/FIG7-PROPOSED WELLS.dwg



**LEGEND**

- ⊕ MONITORING WELL
- ⊕ DEEP MONITORING WELL
- ⊕ TEMPORARY WELL
- ⊕ 24" RECOVERY WELL
- ⊕ 2" RECOVERY WELL
- PROPERTY BOUNDARY
- SS SANITARY SEWER
- S STORMWATER SEWER
- UE UNDERGROUND ELECTRIC
- TTTT TROLLEY TRACKS
- FO FIBER OPTIC LINE
- UNKNOWN UTILITY
- ⊗ DESTROYED MONITORING WELL
- SOIL BORING
- ▲ HISTORIC SOIL BORING
- A-A' LINE OF LITHOLOGIC CROSS SECTION (A-A')

**\*NOTE**

MONITORING WELLS TO BE INSTALLED AT HIGHEST OVA IN EACH SOURCE AREA.

**GRAPHIC SCALE**



( IN FEET )  
1 inch = 100 ft.

**Figure 8 - Lithologic Cross Section  
Location Map (A-A')**

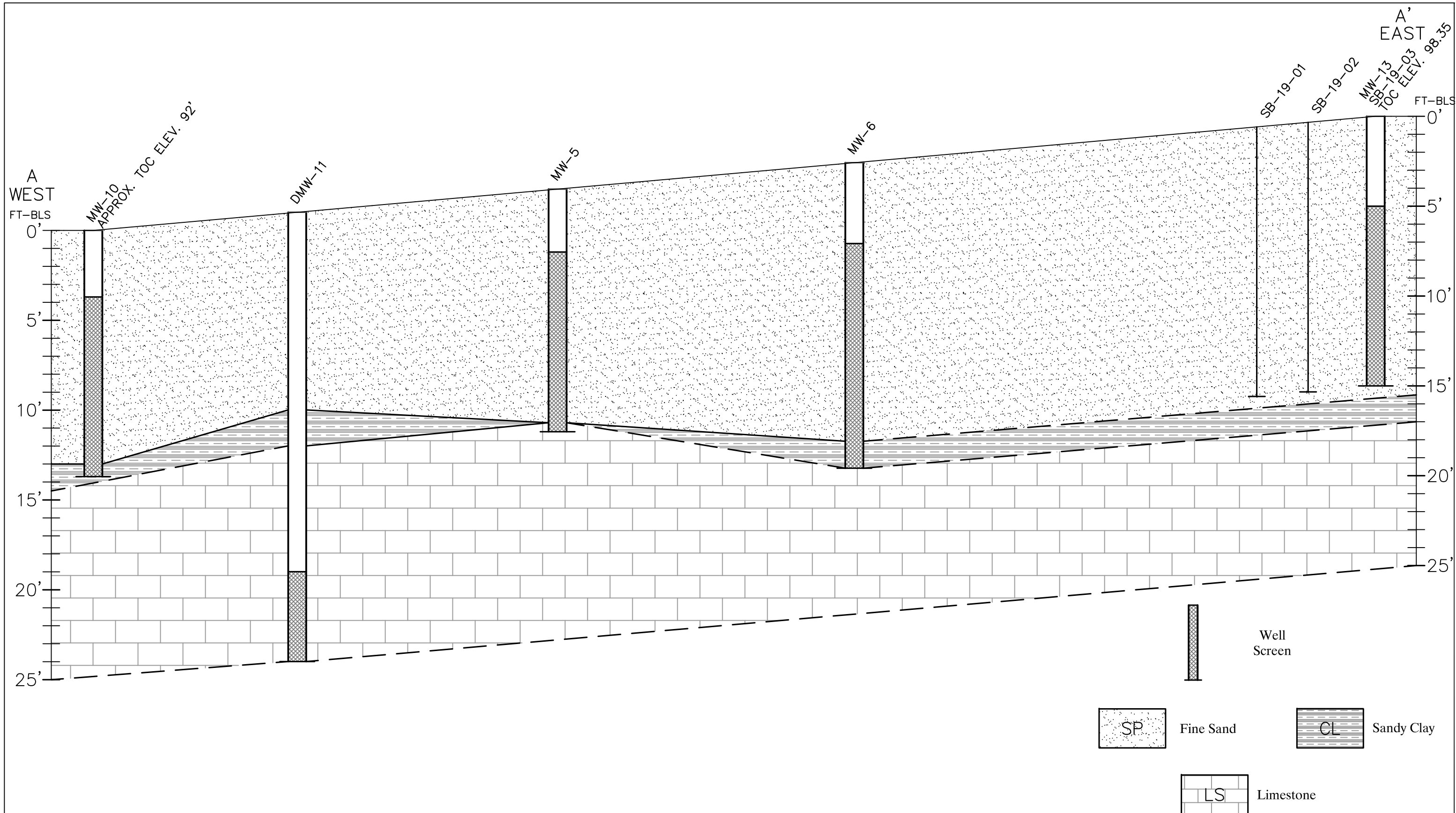
**Tampa City - Convention Center**  
333 South Franklin Street, Tampa, Florida

**TERRA-COM**  
Environmental Consulting, Inc.

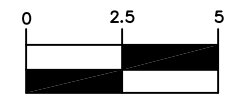


FDEP# 29/8838723

2017-0006/2019.7.TSAR/FIG8-LITHO LOCATE.dwg

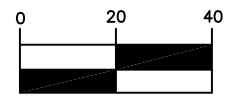


HORIZONTAL SCALE



( IN FEET )  
1 inch = 5 ft.

VERTICAL SCALE



( IN FEET )  
1 inch = 40 ft.

Figure 9 - Lithologic Cross Section A-A'

Tampa City - Convention Center  
333 South Franklin Street, Tampa, FL

**TERRA-COM**

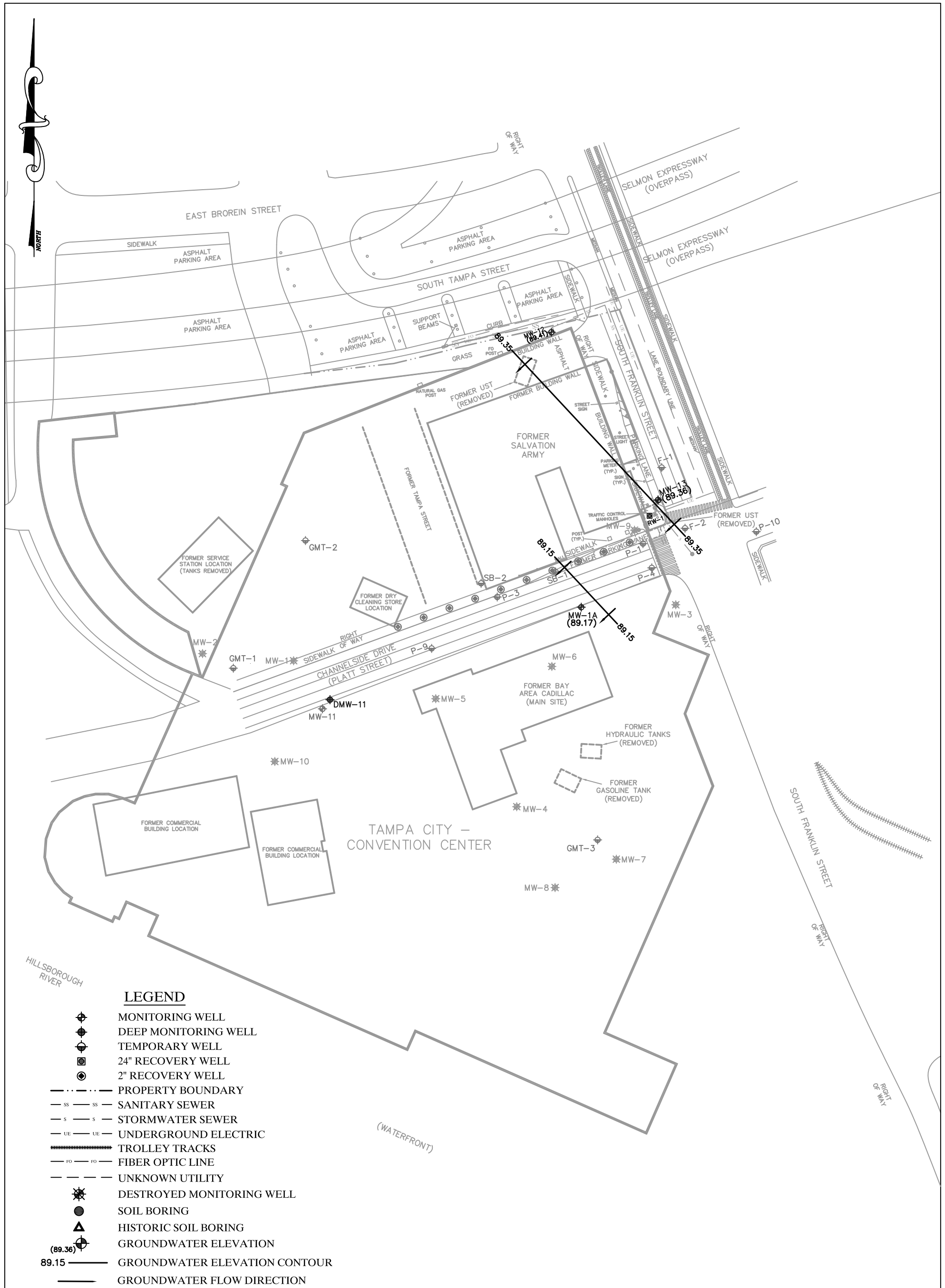
Environmental Consulting, Inc.



FDEP# 29/8838723

2017-0006\2019.7.TSARA\FIG9-LCS A-A'.dwg





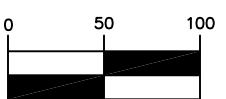
**LEGEND**

- MONITORING WELL
- DEEP MONITORING WELL
- TEMPORARY WELL
- 24" RECOVERY WELL
- 2" RECOVERY WELL
- PROPERTY BOUNDARY
- SANITARY SEWER
- STORMWATER SEWER
- UNDERGROUND ELECTRIC
- TROLLEY TRACKS
- FIBER OPTIC LINE
- UNKNOWN UTILITY
- DESTROYED MONITORING WELL
- SOIL BORING
- HISTORIC SOIL BORING
- GROUNDWATER ELEVATION
- GROUNDWATER ELEVATION CONTOUR
- GROUNDWATER FLOW DIRECTION

**\*NOTE**

MONITORING WELLS TO BE INSTALLED AT HIGHEST OVA IN EACH SOURCE AREA.

**GRAPHIC SCALE**



( IN FEET )  
1 inch = 100 ft.

**Figure 10 - Groundwater Elevation Map (March 29, 2019)**

**Tampa City - Convention Center**  
333 South Franklin Street, Tampa, Florida

**TERRA-COM**  
Environmental Consulting, Inc.




FDEP# 29/8838723

2017-0006/2019.7.TSAR/FIG10-GEM 3-29-19.dwg

## **APPENDIX C**

Soil Boring Logs and Well Construction and Development Logs and  
Associated Field Forms

2-4-19 Tampa Conv Ctr  
 5:00 leave base with 1A  
 6-10- F150, 709 arrive  
 on site. Start marking  
 near intersection. 9:15  
 finish marking last bearing  
 Area north of site has  
 new gas line and 1's  
 under number exact return  
 New Survey in place and  
 other Station fixed  
 JAMES Inter cable 913-  
 877-6805, TEOO Gas  
 1-877-832-6747. 9:35  
 off site.



Tampa Conv Ctr 2-13-1985  
 0640 leave base in Gainesville  
 in 6-10 (F150) 9:15 arrive  
 on site. Royce also on site.  
 Alex Gonzalez w/ Winters  
 Dept and 3 of his locators are  
 on site. Hallie on site. We  
 move the two bearings on N  
 side of Conv Ctr a little  
 closer to building, to avoid  
 new 2" water main line. Alex  
 says the bearing in driveway and  
 tree 3 at intersection are clear.  
 Strimwater locator on site. He  
 says all 3 locations at intersection  
 are clear. 10:30 Hallie and  
 Winters and Strimwater  
 locators off site. Royce off site.  
 10:35 Ricardo Garcia to USC  
 locator on site. He says all  
 14 of bldg clear. He says 4:00 at  
 intersection clear. He says he has  
 something near the one at the  
 corner. He can't mark today because of  
 rain. He says he will be here at  
 8:00 in the morning and mark it. 11:05  
 leave site. 12:00 arrive Temple

Plot in the Rain

Temple.

2 + 14 - 19 Tampa Conv Ctr  
 0645 leave Tangle Trace  
 0645 arrive on site, 715  
 Hallie on site, 845 Joyce  
 on site, 855 Bob's Burrito  
 on site, start setting up  
 signs, 857USIC on site  
 910 GP1 on site 930  
 truck off off rig, 1055 vs  
 fixed, 1100 set up on SB19-1  
 1126 finish SB19-1, 1130 start SB19-2,  
 1155 finish SB19-2, 1158 start SB19-3  
 1223 finish SB19-3, 1230 start  
 d: 1100 start SB19-3 to install ~~AW-13~~  
 after post-hole collect lab samples w/  
 hand auger at 7 and 9, 1332 well set,  
 construction pond and clean up, 1400 start  
 develop of ~~AW-13~~, 1410 start SB19-4, 1435  
 finish SB19-4, 1438 start SB19-5, 1501  
 finish SB19-5, 1505 start SB19-6  
 1535 finish SB19-6, stop develop ~~AW-12~~  
 1540 start d: 1100 of MW-12 at SB19-5,  
 1555 after pothole, collect lab 6 w/ hand  
 auger, 1610 well set, construct ponds,  
 1625 start develop MW-12, load up  
 and great last 2 holes, 1712 finish  
 develop MW-12, 1718 all off site  
 2030 arrive Gainesville.

Boring/Well #: <b>SB19-1</b>	Utility Clearance #:	FDEP Facility Identification Number:
Project #: <b>2017-0006</b>	FDOT ROW Permit #: <b>ROW-18-0000379</b>	<b>298838723</b>
Site Name: <b>Tampa Convention Center</b>	Borehole Start Date: <b>2-14-19</b>	Borehole Start Time: <b>1100</b>
Address: <b>209 S. Franklin Street, Tampa</b>	Borehole End Date: <b>2-14-19</b>	Borehole End Time: <b>1126</b>
Environmental Contractor: <b>TERRA-COM Environmental Consulting, Inc.</b>	Geologist's Name: <b>Chris Robertson</b>	Technician's Name: <b>Royce Grumble</b>
Drilling Company: <b>GPI</b>	Pavement Thickness (inches): <b>4</b>	Borehole Diameter (inches): <b>1.5</b>
Drilling Method(s): <b>DPT</b>	Apparent Borehole DTW (feet from soil moisture content): <b>9</b>	Measured Well DTW (in feet after water recharges in well): <b>NA</b>
Disposition of Drill Cuttings [check method(s)]: <input checked="" type="checkbox"/> Drum <input type="checkbox"/> Grout <input type="checkbox"/> Backfill <input type="checkbox"/> Stockpile <input type="checkbox"/> Other (Describe)		TVA S/N or Equipment ID Number: TVA 1000 # <b>1</b>

Borehole Completion (check one):  Well  Grout  Bentonite  Backfill  Other (Describe)

Sample Type	Sample Depth Interval (feet)	Sample Recovery (percentage -%)	SPT Blows (per six inches)	Unfiltered OVA	Filtered OVA	Net OVA	Depth (feet)	Sample Description (include grain size based on USCS, odors, staining, and other remarks)	USCS Symbol	Moisture Content	Lab Soil and Groundwater Samples (list sample # and depth or temp screen interval)
HA	1	100	NA	0		0	1	0-3 white fine sand p. graded, no plate loose	SP	D	No odor
	2			0		0	2				
	3			0		0	3	3-5 clay to gray			
	4			0		0	4	5-10 clay to white			
	5			0		0	5	10-12 clay to tan			
DPT	5-10	80		0		0	6	12-15 clay to white			
				0		0	7				
				0		0	8				
				0		0	9				
	10-15	100		0		0	10				
				0		0	11				
				0		0	13				
				0		0	15				v. sl odor

Sample Type Codes: HA = Hand Auger; SS = Split Spoon; DPT = DPT Core; PH = Post Hole; SC = Sonic Core; DC = Drill Cuttings  
 Moisture Content Codes: D = Dry; M = Moist; W = Wet; S = Saturated

Logged by: \_\_\_\_\_ Date: **2-14-19**  
 Recorded by: \_\_\_\_\_ Date: \_\_\_\_\_  
 Reviewed by: \_\_\_\_\_ Date: \_\_\_\_\_  
 Page \_\_\_\_ of \_\_\_\_ Pages

Boring/Well #: <b>SB 19-2</b>		Utility Clearance #:	FDEP Facility Identification Number:	
Project #: <b>2017-0006</b>		FDOT ROW Permit #: <b>ROW-18-0000379</b>	<b>298838723</b>	
Site Name: <b>Tampa Convention Center</b>		Borehole Start Date: <b>2-14-19</b>	Borehole Start Time: <b>1130</b>	
Address: <b>209 S. Franklin Street, Tampa</b>		Borehole End Date: <b>2-14-19</b>	Borehole End Time: <b>1155</b>	
Environmental Contractor: <b>TERRA-COM Environmental Consulting, Inc.</b>		Geologist's Name: <b>Chris Schubert</b>	Technician's Name: <b>Royce Gumble</b>	
Drilling Company: <b>GPI</b>	Pavement Thickness (inches): <b>4</b>	Borehole Diameter (inches): <b>1.5</b>	Borehole Depth (feet): <b>15</b>	
Drilling Method(s): <b>DPT</b>	Apparent Borehole DTW (feet from soil moisture content): <b>10</b>	Measured Well DTW (in feet after water recharges in well): <b>NA</b>	TVA S/N or Equipment ID Number: TVA 1000 # <b>1</b>	
Disposition of Drill Cuttings [check method(s)]: <input checked="" type="checkbox"/> Drum <input type="checkbox"/> Grout <input type="checkbox"/> Backfill <input type="checkbox"/> Stockpile <input type="checkbox"/> Other (Describe) (describe if other or multiple items are checked):				
Borehole Completion (check one): <input type="checkbox"/> Well <input checked="" type="checkbox"/> Grout <input type="checkbox"/> Bentonite <input type="checkbox"/> Backfill <input type="checkbox"/> Other (Describe)				

Sample Type	Sample Depth Interval (feet)	Sample Recovery (percentage -%)	SPT Blows (per six inches)	Unfiltered OVA	Filtered OVA	Net OVA	Depth (feet)	Sample Description (include grain size based on USCS, odors, staining, and other remarks)	USCS Symbol	Moisture Content	Lab Soil and Groundwater Samples (list sample # and depth or temp screen interval)
HA	1	100	NA	0		0	1	0-6 <sup>gray</sup> brn fine sand P. Graded, non plastic loose $\leq 1\% \text{ fn}$	SP	D	No odor
	2			0		0	2				
	3			0		0	3				
	4			0		0	4				
	5			0		0	5				
DPT	5-10	100		0		0	6	6-15 clay to white			
				0		0	7				
				0		0	8				
				<del>0</del> NR		<del>0</del>	9				
	10-15	100		0		0	10		M		No odor
				0		0	11		W		
				0		0	13				
				0		0	15				

Sample Type Codes: HA = Hand Auger; SS = Split Spoon; DPT = DPT Core; PH = Post Hole; SC = Sonic Core; DC = Drill Cuttings  
 Moisture Content Codes: D = Dry; M = Moist; W = Wet; S = Saturated

Logged by: \_\_\_\_\_ Date: **2-14-19**  
 Recorded by: \_\_\_\_\_ Date: \_\_\_\_\_  
 Reviewed by: \_\_\_\_\_ Date: \_\_\_\_\_  
 Page \_\_\_\_\_ of \_\_\_\_\_ Pages

(MW-13)

Boring/Well #: <u>S1319-3</u>	Utility Clearance #:	FDEP Facility Identification Number:
Project #: <u>2017-0006</u>	FDOT ROW Permit #: <u>ROW-18-000379</u>	<u>298838723</u>
Site Name: <u>Tampa Convention Center</u>	Borehole Start Date: <u>2-14-19</u>	Borehole Start Time: <u>1158</u>
Address: <u>209 S. Franklin Street, Tampa</u>	Borehole End Date: <u>2-14-19</u>	Borehole End Time: <u>1222</u>
Environmental Contractor: <u>TERRA-COM Environmental Consulting, Inc.</u>	Geologist's Name: <u>Chris Robertson</u>	Technician's Name: <u>Royce Gamble</u>
Drilling Company: <u>GPI</u>	Pavement Thickness (inches): <u>4</u>	Borehole Diameter (inches): <u>1.5</u>
		Borehole Depth (feet): <u>15</u>
Drilling Method(s): <u>DPT</u>	Apparent Borehole DTW (feet from soil moisture content): <u>9</u>	Measured Well DTW (in feet after water recharges in well): <u>9</u>
		TVA S/N or Equipment ID Number: <u>TVA 1000 # 1</u>
Disposition of Drill Cuttings [check method(s)]: <input checked="" type="checkbox"/> Drum <input type="checkbox"/> Grout <input type="checkbox"/> Backfill <input type="checkbox"/> Stockpile <input type="checkbox"/> Other (Describe)		
(describe if other or multiple items are checked):		
Borehole Completion (check one): <input checked="" type="checkbox"/> Well <input type="checkbox"/> Grout <input type="checkbox"/> Bentonite <input type="checkbox"/> Backfill <input type="checkbox"/> Other (Describe)		

Sample Type	Sample Depth Interval (feet)	Sample Recovery (percentage -%)	SPT Blows (per six inches)	Unfiltered OVA	Filtered OVA	Net OVA	Depth (feet)	Sample Description (include grain size based on USCS, odors, staining, and other remarks)	USCS Symbol	Moisture Content	Lab Soil and Groundwater Samples (list sample # and depth or temp screen interval)
HA	1	100	NA	0		0	1	0-1 brown fine sand, P. Graded, non plastic loose 65% fine	SP	D	No odor
	2			0		0	2				
	3			0		0	3	1-2 clay to grey			
	4			0		0	4	2-15 clay to white			
	5			0		0	5				
DPT	5-10	100		0		0	6				
				0		0	7				v. sl odor - lab
				0		0	8				
				640	0	640	9			M	odor - lab
				18	4	14	10			W	no odor
	10-15	100		273	205	68	11				odor
				0		0	13				no odor
				0		0	15				

Sample Type Codes: HA = Hand Auger; SS = Split Spoon; DPT = DPT Core; PH = Post Hole; SC = Sonic Core; DC = Drill Cuttings  
 Moisture Content Codes: D = Dry; M = Moist; W = Wet; S = Saturated

Logged by: \_\_\_\_\_ Date: 2-14-19  
 Recorded by: \_\_\_\_\_ Date: 2-14-19  
 Reviewed by: \_\_\_\_\_ Date: \_\_\_\_\_  
 Page \_\_\_\_ of \_\_\_\_ Pages

Boring/Well #: <b>SB19-4</b>	Utility Clearance #:	FDEP Facility Identification Number:	
Project #: <b>2017-0006</b>	FDOT ROW Permit #:	<b>298838723</b>	
Site Name: <b>Tampa Convention Center</b>	Borehole Start Date: <b>2-14-19</b>	Borehole Start Time: <b>1410</b>	
Address: <b>209 S. Franklin Street, Tampa</b>	Borehole End Date: <b>2-14-19</b>	Borehole End Time: <b>1435</b>	
Environmental Contractor: <b>TERRA-COM Environmental Consulting, Inc.</b>	Geologist's Name: <b>Chris Robertson</b>	Technician's Name: <b>Royce Gamble</b>	
Drilling Company: <b>GPI</b>	Pavement Thickness (inches): <b>4</b>	Borehole Diameter (inches): <b>1.5</b>	Borehole Depth (feet): <b>15</b>

Drilling Method(s): <b>DPT</b>	Apparent Borehole DTW (feet from soil moisture content): <b>10</b>	Measured Well DTW (in feet after water recharges in well): <b>NA</b>	TVA S/N or Equipment ID Number: TVA 1000 # <b>1</b>
-----------------------------------	---	---	--

Disposition of Drill Cuttings [check method(s)]:  Drum  Grout  Backfill  Stockpile  Other (Describe)

(describe if other or multiple items are checked):

Borehole Completion (check one):  Well  Grout  Bentonite  Backfill  Other (Describe)

Sample Type	Sample Depth Interval (feet)	Sample Recovery (percentage -%)	SPT Blows (per six inches)	Unfiltered OVA	Filtered OVA	Net OVA	Depth (feet)	Sample Description (include grain size based on USCS, odors, staining, and other remarks)	USCS Symbol	Moisture Content	Lab Soil and Groundwater Samples (list sample # and depth or temp screen interval)
HA	1	100	NA	0		0	1	0-6 dk brown fn sand, P. Graded, min particle loose 1/2" fn	SP	D	No odor
	2			0		0	2				
	3			0		0	3				
	4			0		0	4				
	5			0		0	5				
DPT	5-10	80		0		0	6	6-14 clay to white			
				0		0	7				
				0		0	8				
				0	NR	0	9				
	10-15	80		0		0	10			W	
				0		0	11				
				0		0	13				
				0		0	14				
				0		0	15	14 15' NR			

Sample Type Codes: HA = Hand Auger; SS = Split Spoon; DPT = DPT Core; PH = Post Hole; SC = Sonic Core; DC = Drill Cuttings  
 Moisture Content Codes: D = Dry; M = Moist; W = Wet; S = Saturated

Logged by: \_\_\_\_\_ Date: **2-14-19**  
 Recorded by: \_\_\_\_\_ Date: \_\_\_\_\_  
 Reviewed by: \_\_\_\_\_ Date: \_\_\_\_\_

Page \_\_\_\_ of \_\_\_\_ Pages



(MW-12)

Boring/Well #: <b>SB19-5</b>	Utility Clearance #:	FDEP Facility Identification Number:	
Project #: <b>2017-0006</b>	FDOT ROW Permit #:	<b>298838723</b>	
Site Name: <b>Tampa Convention Center</b>	Borehole Start Date: <b>2-14-19</b>	Borehole Start Time: <b>1438</b>	
Address: <b>209 S. Franklin Street, Tampa</b>	Borehole End Date: <b>2-14-19</b>	Borehole End Time: <b>1501</b>	
Environmental Contractor: <b>TERRA-COM Environmental Consulting, Inc.</b>	Geologist's Name: <b>Clint Robertson</b>	Technician's Name: <b>Royce Gamble</b>	
Drilling Company: <b>GPI</b>	Pavement Thickness (inches): <b>0</b>	Borehole Diameter (inches): <b>1.5</b>	Borehole Depth (feet): <b>15</b>
Drilling Method(s): <b>DPT</b>	Apparent Borehole DTW (feet from soil moisture content): <b>10</b>	Measured Well DTW (in feet after water recharges in well):	TVA S/N or Equipment ID Number: TVA 1000 # <b>1</b>
Disposition of Drill Cuttings [check method(s)]: <input checked="" type="checkbox"/> Drum <input type="checkbox"/> Grout <input type="checkbox"/> Backfill <input type="checkbox"/> Stockpile <input type="checkbox"/> Other (Describe) (describe if other or multiple items are checked):			
Borehole Completion (check one): <input checked="" type="checkbox"/> Well <input type="checkbox"/> Grout <input type="checkbox"/> Bentonite <input type="checkbox"/> Backfill <input type="checkbox"/> Other (Describe)			

Sample Type	Sample Depth Interval (feet)	Sample Recovery (percentage -%)	SPT Blows (per six inches)	Unfiltered OVA	Filtered OVA	Net OVA	Depth (feet)	Sample Description (include grain size based on USCS, odors, staining, and other remarks)	USCS Symbol	Moisture Content	Lab Soil and Groundwater Samples (list sample # and depth or temp screen interval)
HA	1	100	NA	0		0	1	0-5 ft K brn fsud P. Graded, non-plastic	SP	D	No odor ✓
	2			0		0	2	loose < 5% fn			
	3			0		0	3	5-13 buff fsud P. Graded, non-plastic			
	4			0		0	4	loose < 5% fn			
	5			0		0	5	13-14 lt brn fsud P. Graded, silty			
DPT	5-10	80		0		0	6	5% fn			lab
				0		0	7				
				0		0	8				
				0		0	9				
	10-15	80		0	NR	0	10			W	
				0		0	11				
				0		0	13				
				0		0	14				
				0		0	15	14 15' NR			

Sample Type Codes: HA = Hand Auger; SS = Split Spoon; DPT = DPT Core; PH = Post Hole; SC = Sonic Core; DC = Drill Cuttings  
 Moisture Content Codes: D = Dry; M = Moist; W = Wet; S = Saturated

Logged by: _____	Date: <b>2-14-19</b>
Recorded by: _____	Date: _____
Reviewed by: _____	Date: _____
Page ____ of ____ Pages	

Boring/Well #: <b>SB19-6</b>		Utility Clearance #:		FDEP Facility Identification Number:	
Project #: <b>2017-0006</b>		FDOT ROW Permit #:		<b>298838723</b>	
Site Name: <b>Tampa Convention Center</b>		Borehole Start Date: <b>2-14-19</b>		Borehole Start Time: <b>1505</b>	
Address: <b>209 S. Franklin Street, Tampa</b>		Borehole End Date: <b>2-14-19</b>		Borehole End Time: <b>1535</b>	
Environmental Contractor: <b>TERRA-COM Environmental Consulting, Inc.</b>			Geologist's Name: <b>Clint Robertson</b>		Technician's Name: <b>Royce Grumble</b>
Drilling Company: <b>GPI</b>		Pavement Thickness (inches): <b>0</b>	Borehole Diameter (inches): <b>1.5</b>		Borehole Depth (feet): <b>15</b>
Drilling Method(s): <b>DPT</b>	Apparent Borehole DTW (feet from soil moisture content): <b>10</b>		Measured Well DTW (in feet after water recharges in well): <b>NA</b>		TVA S/N or Equipment ID Number: TVA 1000 # <b>1</b>
Disposition of Drill Cuttings [check method(s)]: <input checked="" type="checkbox"/> Drum <input type="checkbox"/> Grout <input type="checkbox"/> Backfill <input type="checkbox"/> Stockpile <input type="checkbox"/> Other (Describe)					

(describe if other or multiple items are checked):

Borehole Completion (check one):   
 Well   
 Grout   
 Bentonite   
 Backfill   
 Other (Describe)

Sample Type	Sample Depth Interval (feet)	Sample Recovery (percentage -%)	SPT Blows (per six inches)	Unfiltered OVA	Filtered OVA	Net OVA	Depth (feet)	Sample Description (include grain size based on USCS, odors, staining, and other remarks)	USCS Symbol	Moisture Content	Lab Soil and Groundwater Samples (list sample # and depth or temp screen interval)
HA	1	100		0		0	1	0-2 brn fine sand, P. Graded, nonplastic loose < 5% fn	SP	D	No odor
	2			0		0	2				
	3			0		0	3	2-5 clay to dark brn			
	4			0		0	4	5-14 clay to white			
	5			0		0	5				
DPT	5-10	80		0		0	6				
				0		0	7				
				0		0	8				
					NR		9				
	10-15	100		0		0	10			W	
				0		0	11				
				0		0	13	14-15 brn clay plastic, med stiff	CL		
				0		0	15				

Sample Type Codes: HA = Hand Auger; SS = Split Spoon; DPT = DPT Core; PH = Post Hole; SC = Sonic Core; DC = Drill Cuttings  
 Moisture Content Codes: D = Dry; M = Moist; W = Wet; S = Saturated

Logged by:	<b>Clint Robertson</b>
Recorded by:	Date: <b>2-14-19</b>
Reviewed by:	Date: _____

Page \_\_\_\_\_ of \_\_\_\_\_ Pages

### WELL CONSTRUCTION DATA

Well Number: <u>MW-12</u>		Site Info: <u>Tampa Convention Center</u>		FDEP Facility I.D. Number: <u>298838723</u>		Well Install Date(s): <u>2-14-19</u>	
Project # <u>2017-0006</u>							
Well Location and Type (check appropriate boxes): <input checked="" type="checkbox"/> On-Site <input type="checkbox"/> Right-of-Way <input type="checkbox"/> Off Site (Private Property) <input checked="" type="checkbox"/> Flush-to-Grade <input type="checkbox"/> Above Grade (AG)				Well Purpose: <input checked="" type="checkbox"/> Shallow (Water-Table Monitoring) <input type="checkbox"/> Intermediate or Deep Monitoring <input type="checkbox"/> Perched Monitoring <input type="checkbox"/> Remediation or Other (describe)		Well Install Method (Circle): <input checked="" type="checkbox"/> HSA, MR, SSA, DPT, BA, Sonic Surface Casing Install Method (Circle): HSA, MR, SSA, DPT, BA, Sonic	
If AG list feet of riser above land surface:				Well Depth (feet): <u>15</u>		Manhole Diameter (inches): <u>8</u>	
Borehole Depth (feet): <u>15.5</u>				Well Pad Size: <u>2</u> feet by <u>2</u> feet			
Borehole Diameter - inches (Check One): <input type="checkbox"/> 3.25" <input checked="" type="checkbox"/> 8.25" <input type="checkbox"/> 10" <input type="checkbox"/> 12" <input type="checkbox"/> Other (specify)							
Riser Diameter and Material: <u>2" PVC</u>		Riser/Screen Connections: <input checked="" type="checkbox"/> Flush - Threaded <input type="checkbox"/> Other (describe)		Riser Length: <u>5</u> feet from <u>0</u> feet to <u>5</u> feet			
Screen Diameter and Material: <u>2" PVC</u>		Screen Slot Size: <u>0.01"</u>		Screen Length: <u>10</u> feet from <u>5</u> feet to <u>15</u> feet			
1 <sup>st</sup> Surface Casing Material: also check: <input type="checkbox"/> Permanent <input type="checkbox"/> Temporary		1 <sup>st</sup> Surface Casing I.D. (inches):		1 <sup>st</sup> Surface Casing Length: _____ feet from _____ feet to _____ feet			
2 <sup>nd</sup> Surface Casing Material: also check: <input type="checkbox"/> Permanent <input type="checkbox"/> Temporary		2 <sup>nd</sup> Surface Casing I.D. (inches):		2 <sup>nd</sup> Surface Casing Length: _____ feet from _____ feet to _____ feet			
3 <sup>rd</sup> Surface Casing Material: also check: <input type="checkbox"/> Permanent <input type="checkbox"/> Temporary		3 <sup>rd</sup> Surface Casing I.D. (inches):		3 <sup>rd</sup> Surface Casing Length: _____ feet from _____ feet to _____ feet			
Filter Pack Material & Size: <u>20/30 Sand</u>		Prepacked Filter Around Screen (check one): <input type="checkbox"/> Yes <input checked="" type="checkbox"/> No		Filter Pack Length: <u>12.5</u> feet from <u>3</u> feet to <u>15.5</u> feet			
Filter Pack Seal Material and Size: <u>30/65 Sand</u>				Filter Pack Seal Length: <u>2</u> feet from <u>1</u> feet to <u>3</u> feet			
Surface Seal Material: <u>Portland Cement</u>				Surface Seal Length: <u>0.5</u> feet from <u>0.5</u> feet to <u>1</u> feet			

### WELL DEVELOPMENT DATA

Well Development Date: <u>2-14-19</u>		Well Development Method (check one): <input type="checkbox"/> Surge/Pump <input checked="" type="checkbox"/> Pump <input type="checkbox"/> Compressed Air <input type="checkbox"/> Other (describe)					
Development Pump Type (check): <input checked="" type="checkbox"/> Centrifugal <input type="checkbox"/> Peristaltic <input type="checkbox"/> Submersible <input type="checkbox"/> Other (describe)				Depth to Groundwater (before developing, in feet): <u>9</u>			
Pumping Rate (gallons per minute): <u>2</u>		Maximum Drawdown of Groundwater During Development (feet): <u>NA</u>		Well Purged Dry (check one): <input checked="" type="checkbox"/> Yes <input type="checkbox"/> No			
Pumping Condition (check one): <input type="checkbox"/> Continuous <input checked="" type="checkbox"/> Intermittent		Total Development Water Removed (gallons): <u>10</u>		Development Duration (minutes): <u>47</u>		Development Water Drummed (check one): <input checked="" type="checkbox"/> Yes <input type="checkbox"/> No	
Water Appearance (color and odor) At Start of Development: <u>Grey, Cloudy, no odor</u>				Water Appearance (color and odor) At End of Development: <u>Clear, no odor</u>			
Development Calculation: 5 WELL VOLUMES = (TOTAL WELL DEPTH - STATIC DEPTH TO WATER) X WELL CAPACITY X 5 = ( <u>15</u> feet - <u>9</u> feet ) X <u>0.96</u> gallons/foot = <u>0.96</u> gallons X 5 = <u>4.8</u> gallons WELL CAPACITY (Gallons Per Foot): 0.75" = 0.02; 1" = 0.04; 1.25" = 0.06; 1.5" = 0.09; 2" = 0.16; 3" = 0.37; 4" = 0.65; 5" = 1.02; 6" = 1.47; 12" = 5.88							

Recorded by: _____	Date: <u>2-14-19</u>
Reviewed by: _____	Date: _____

**WELL CONSTRUCTION DATA**

Well Number: <u>MW-13</u>		Site Info: <u>Tampa Convention Center</u>		FDEP Facility I.D. Number: <u>298838723</u>	Well Install Date(s): <u>2-14-19</u>
Project # <u>2017-0006</u>		<u>Tampa Convention Center</u>			
Well Location and Type (check appropriate boxes): <input type="checkbox"/> On-Site <input type="checkbox"/> Off Site (Private Property) <input type="checkbox"/> Above Grade (AG) <input checked="" type="checkbox"/> Right-of-Way <input checked="" type="checkbox"/> Flush-to-Grade			Well Purpose: <input checked="" type="checkbox"/> Shallow (Water-Table Monitoring) <input type="checkbox"/> Intermediate or Deep Monitoring <input type="checkbox"/> Perched Monitoring <input type="checkbox"/> Remediation or Other (describe)		Well Install Method (Circle): <input checked="" type="checkbox"/> HSA, MR, SSA, DPT, BA, Sonic Surface Casing Install Method (Circle): HSA, MR, SSA, DPT, BA, Sonic
If AG list feet of riser above land surface:					
Borehole Depth (feet): <u>15.5</u>	Well Depth (feet): <u>15</u>	Manhole Diameter (inches): <u>8</u>	Well Pad Size: <u>2</u> feet by <u>2</u> feet		
Borehole Diameter - inches (Check One): <input type="checkbox"/> 3.25" <input checked="" type="checkbox"/> 8.25" <input type="checkbox"/> 10" <input type="checkbox"/> 12" <input type="checkbox"/> Other (specify)					
Riser Diameter and Material: <u>2" PVC</u>	Riser/Screen Connections: <input checked="" type="checkbox"/> Flush - Threaded <input type="checkbox"/> Other (describe)	Riser Length: <u>5</u> feet from <u>0</u> feet to <u>5</u> feet			
Screen Diameter and Material: <u>2" PVC</u>	Screen Slot Size: <u>0.01"</u>	Screen Length: <u>10</u> feet from <u>5</u> feet to <u>15</u> feet			
1 <sup>st</sup> Surface Casing Material: also check: <input type="checkbox"/> Permanent <input type="checkbox"/> Temporary	1 <sup>st</sup> Surface Casing I.D. (inches):	1 <sup>st</sup> Surface Casing Length: _____ feet from _____ feet to _____ feet			
2 <sup>nd</sup> Surface Casing Material: also check: <input type="checkbox"/> Permanent <input type="checkbox"/> Temporary	2 <sup>nd</sup> Surface Casing I.D. (inches):	2 <sup>nd</sup> Surface Casing Length: _____ feet from _____ feet to _____ feet			
3 <sup>rd</sup> Surface Casing Material: also check: <input type="checkbox"/> Permanent <input type="checkbox"/> Temporary	3 <sup>rd</sup> Surface Casing I.D. (inches):	3 <sup>rd</sup> Surface Casing Length: _____ feet from _____ feet to _____ feet			
Filter Pack Material & Size: <u>20/30 Sand</u>	Prepacked Filter Around Screen (check one): <input type="checkbox"/> Yes <input checked="" type="checkbox"/> No	Filter Pack Length: <u>12.5</u> feet from <u>3</u> feet to <u>15.5</u> feet			
Filter Pack Seal Material and Size: <u>30/65 Sand</u>		Filter Pack Seal Length: <u>2</u> feet from <u>1</u> feet to <u>3</u> feet			
Surface Seal Material: <u>Portland Cement</u>		Surface Seal Length: <u>0.5</u> feet from <u>0.5</u> feet to <u>1</u> feet			

**WELL DEVELOPMENT DATA**

Well Development Date: <u>2-14-19</u>		Well Development Method (check one): <input type="checkbox"/> Surge/Pump <input checked="" type="checkbox"/> Pump <input type="checkbox"/> Compressed Air <input type="checkbox"/> Other (describe)			
Development Pump Type (check): <input checked="" type="checkbox"/> Centrifugal <input type="checkbox"/> Peristaltic <input type="checkbox"/> Submersible <input type="checkbox"/> Other (describe)		Depth to Groundwater (before developing, in feet): <u>9</u>			
Pumping Rate (gallons per minute): <u>2</u>	Maximum Drawdown of Groundwater During Development (feet): <u>NA</u>	Well Purged Dry (check one): <input checked="" type="checkbox"/> Yes <input type="checkbox"/> No			
Pumping Condition (check one): <input type="checkbox"/> Continuous <input checked="" type="checkbox"/> Intermittent	Total Development Water Removed (gallons): <u>18</u>	Development Duration (minutes): <u>95</u>	Development Water Drummed (check one): <input checked="" type="checkbox"/> Yes <input type="checkbox"/> No		
Water Appearance (color and odor) At Start of Development: <u>cloudy, grey, slight odor</u>		Water Appearance (color and odor) At End of Development: <u>clear, slight odor</u>			
Development Calculation: <b>5 WELL VOLUMES = (TOTAL WELL DEPTH - STATIC DEPTH TO WATER) X WELL CAPACITY X 5</b> = ( <u>15</u> feet - <u>9</u> feet ) X <u>0.16</u> gallons/foot = <u>0.96</u> gallons X 5 = <u>4.8</u> gallons <b>WELL CAPACITY (Gallons Per Foot): 0.75" = 0.02; 1" = 0.04; 1.25" = 0.06; 1.5" = 0.09 2" = 0.16; 3" = 0.37; 4" = 0.65; 5" = 1.02; 6" = 1.47; 12" = 5.88</b>					

Recorded by: _____	Date: <u>2-14-19</u>
Reviewed by: _____	Date: _____

# TERRA-COM TAILGATE SAFETY MEETING FORM

Date: 2-14-19 Time: 9:15 Project Number: 2017-0006

Site Name: Tampa Convention Center Site Address: 209 S. Franklin Street, Tampa

Fac ID #: 298838723 Work Order #: B07027 Project Manager: Chet Robertson

## SAFETY TOPICS PRESENTED

Scope of Work: Soil Boring + Monitoring wells

Protective Clothing/Equipment: Modified Level D

Chemical Hazards: BTEX/MTBE, PAHs, TRPHs in Trace Quantities

Physical Hazards: Traffic, Underground and Overhead Utilities, Slip/Trip/Fall

Special Equipment: TVA, Drill Rig, etc.

Emergency Procedures: Call 911. Do Not Transport unless injury/illness is minor.

Hospital: See HASP Phone: See HASP Ambulance Phone: 911

Hospital Address and Route: See attached map

## ATTENDEES

NAME PRINTED

SIGNATURE

Chet Robertson

Chet Robertson

Mickey Ritt

[Signature]

Christopher Vlahopoulos

[Signature]

Royce GAMBIE

[Signature]

HALLIE CALLEY

Meeting Conducted by: [Signature] Date: 2-14-19

Reviewed by: \_\_\_\_\_ Date: \_\_\_\_\_

# TERRA-COM FIELD EQUIPMENT CALIBRATION FORM

## PROJECT INFORMATION

Project # / Site Name: **2017-0006**  
 Site Address: **209 S. Franklin Street, Tampa**  
 Fac ID #: **298838723**  
 Work Order #: **B07027**  
 Project Manager: **Chet Robertson**  
**Tampa Convention Center**

## CALIBRATION DATA

Instrument Description	ID # or Serial #	Parameter Description	Date / Time	Standard (Y)	Reading (X)	Units	Action (Circle One)
TVA	#1	Methane	2/14/19	95 ppm	95.65	ppm	Calibrated
TVA		Methane	@ 1100	10000 ppm	1.00	ppm or %	Calibrated
TVA		Methane	@ 1241	95 ppm	1.15	ppm	Calibrated
TVA		Methane		10000 ppm	1.03%	ppm or %	Calibrated
TVA		Methane	2/14/19 1420	95 ppm	95.28	ppm	Calibrated
TVA		Methane	↓ 1421	10000 ppm	1.01	ppm or %	Calibrated
TVA		Methane		95 ppm		ppm	Calibrated
TVA		Methane		10000 ppm		ppm or %	Calibrated
TVA		Methane		95 ppm		ppm	Calibrated
TVA		Methane		10000 ppm		ppm or %	Calibrated
TVA		Methane		95 ppm		ppm	Calibrated
TVA		Methane		10000 ppm		ppm or %	Calibrated
TVA		Methane		95 ppm		ppm	Calibrated
TVA		Methane		10000 ppm		ppm or %	Calibrated
TVA		Methane		95 ppm		ppm	Calibrated
TVA		Methane		10000 ppm		ppm or %	Calibrated

## SIGNATURES

Calibrated by:  
 Reviewed by:

Date: **2-14-19**  
 Date:

# TERRA-COM TAILGATE SAFETY MEETING FORM

Date: 2-4-19 Time: 709 Project Number: 2017-0006

Site Name: Tampa Convention Center Site Address: 209 S. Franklin Street, Tampa

Fac ID #: 298838723 Work Order #: B07027 Project Manager: Chet Robertson

## SAFETY TOPICS PRESENTED

Scope of Work: \_\_\_\_\_

Protective Clothing/Equipment: Modified Level D

Chemical Hazards: BTEX/MTBE, PAHs, TRPHs in Trace Quantities

Physical Hazards: Traffic, Underground and Overhead Utilities, Slip/Trip/Fall

Special Equipment: TVA, Drill Rig, etc.

Emergency Procedures: Call 911. Do Not Transport unless injury/illness is minor.

Hospital: See HASP Phone: See HASP Ambulance Phone: 911

Hospital Address and Route: See attached map

## ATTENDEES

NAME PRINTED

SIGNATURE

Chet Robertson

Chet Robertson

Meeting Conducted by: CR Date: 2-4-19

Reviewed by: \_\_\_\_\_ Date: \_\_\_\_\_

# TERRA-COM TAILGATE SAFETY MEETING FORM

Date: 2-13-19 Time: 9:15 Project Number: 2017-0006

Site Name: Tampa Convention Center Site Address: 209 S. Franklin Street, Tampa

Fac ID #: 298838723 Work Order #: B07027 Project Manager: Chet Robertson

## SAFETY TOPICS PRESENTED

Scope of Work: \_\_\_\_\_

Protective Clothing/Equipment: Modified Level D

Chemical Hazards: BTEX/MTBE, PAHs, TRPHs in Trace Quantities

Physical Hazards: Traffic, Underground and Overhead Utilities, Slip/Trip/Fall

Special Equipment: TVA, Drill Rig, etc.

Emergency Procedures: Call 911. Do Not Transport unless injury/illness is minor.

Hospital: See HASP Phone: See HASP Ambulance Phone: 911

Hospital Address and Route: See attached map

## ATTENDEES

NAME PRINTED

SIGNATURE

Chet Robertson

Chet Robertson

Meeting Conducted by: Chet Robertson

Date: 2-13-19

Reviewed by: \_\_\_\_\_

Date: \_\_\_\_\_



## **APPENDIX D**

### Waste Disposal Manifests

2/19 2018-0162

AT SITE; NOTIFY STATE MANNING;  
 OPEN WELLS; SHUT DOWN  
 CHALLENGE EQUIPMENT  
 PROBLEMS AT SITE  
 2 JFH WELLS  
 1 MW-26  
 WELLS FROM MW-26  
 1 MW-8  
 WELLS FROM MW-8  
 1 MW-2R  
 WELLS FROM MW-2R  
 SYSTEM MUMENT PER CIRCULARLET  
 STION; CONCRETE TURT #2  
 FOR REMOVAL FOR ZONE 1  
 IF UPPER STAGE  
 ; PENANCE  
 ZONE 2  
 STION / MW REMOVALS  
 1 SYSTEM DUE TO BAD FLOWS  
 MF QW SAMPLE  
 IMPROVED; CHALLENGE EQUIP.  
 etc

2/11/18 TAMPA COMM STR 2017-0006  
 201 S FRANKLIN ST TAMPA, FL

WE # B01027

0700 B. ALICE DEPARTS JACKSONVILLE  
 OFFICE IN VAN 3-4

1030 B. ALICE ARRIVES AT SITE. BILL  
 PARKING LOT UNDER CONSTRUCTION. NOTIFY  
 LOT FOREMAN THAT I WOULD USE  
 PARKING TEMPORARILY WAIT FOR REMAINING  
 DRUMS PILING IS GOING STRAIGHT TO WRECKHOUSE

1130 STILL WAITING ON PERMITS

1300 PERMITS ON SITE. LOAD DRUMS

1210 PERMITS OFF SITE

1315 B. ALICE DEPARTS SITE.

1500 B. ALICE ARRIVES AT WINTER GARDEN

~~\_\_\_\_\_~~

NON-HAZARDOUS WASTE MANIFEST 1. Generator ID Number 2. Page 1 of 3. Emergency Response Phone: 800-313-9033 4. Waste Tracking Number: 26676

5. Generator's Name and Mailing Address: Tampa Convention Center, 209 S. Franklin St, Tampa, FL 33602. Generator's Phone: 352 332-3835. Generator's Site Address (if different than mailing address): 209 S. Franklin St, Tampa FL 33602, Chet Robertson (TerraCom).

6. Transporter 1 Company Name: Perma-Fix of Florida, Inc. U.S. EPA ID Number: FLD980711071

7. Transporter 2 Company Name: U.S. EPA ID Number:

8. Designated Facility Name and Site Address: Perma-Fix of Florida, 1940 N.W. 67th Place, Gainesville, FL 32653. Facility's Phone: 352-373-6066. U.S. EPA ID Number: FLD980711071

9. Waste Shipping Name and Description	10. Containers		11. Total Quantity	12. Unit Wt./Vol.
	No.	Type		
1. Non Regulated Material (Soil Cuttings) PF #67639	22	DM	110 G	
2.				
3.				
4.				

13. Special Handling Instructions and Additional Information: Caller must I.D. Perma-Fix of Florida, Inc Mail Inv/Man to: Terra-Com Environmental, 112 NW 23rd Ave, Gainesville FL 32609 Attn: Chet Robertson. (A) N HOSO

14. GENERATOR'S/OFFEROR'S CERTIFICATION: I hereby declare that the contents of this consignment are fully and accurately described above by the proper shipping name, and are classified, packaged, marked and labeled/placarded, and are in all respects in proper condition for transport according to applicable international and national governmental regulations.

Generator's/Offoror's Printed/Typed Name: BETHANN ALICE. Signature: [Signature]. Month: 3, Day: 11, Year: 19.

15. International Shipments:  Import to U.S.  Export from U.S. Port of entry/exit: Date leaving U.S.:

16. Transporter Acknowledgment of Receipt of Materials

Transporter 1 Printed/Typed Name: Doug Green. Signature: [Signature]. Month: 3, Day: 11, Year: 19. Transporter 2 Printed/Typed Name: [Signature]. Signature: [Signature]. Month: , Day: , Year: .

17. Discrepancy

17a. Discrepancy Indication Space:  Quantity  Type  Residue  Partial Rejection  Full Rejection

17b. Alternate Facility (or Generator): Manifest Reference Number: U.S. EPA ID Number:

Facility's Phone:

17c. Signature of Alternate Facility (or Generator): Month: , Day: , Year: .

18. Designated Facility Owner or Operator: Certification of receipt of materials covered by the manifest except as noted in Item 17a

Printed/Typed Name: Scott Fellaba. Signature: [Signature]. Month: 3, Day: 12, Year: 19.

GENERATOR  
INT'L  
TRANSPORTER  
DESIGNATED FACILITY



March 11, 2019

THIS LETTER IS CONFIRMATION YOUR WASTE WAS RECEIVED AT OUR FACILITY:

PERMA-FIX OF FLORIDA EPA ID# FLD980711071

ATTACHED IS THE DESIGNATED FACILITY TO GENERATOR COPY FOR YOUR RECORDS.

PLEASE RETAIN THIS AND THE ACCOMPANIED MANIFEST.

THANK YOU,

*STAFF OF PERMA-FIX OF FLORIDA.*



## **APPENDIX E**

Groundwater Sampling Logs and Associated Field Forms

DEP Form FD 9000-24: GROUNDWATER SAMPLING LOG

SITE Tampa Convention Center NAME: #		SITE 209 S. Franklin Street, Tampa LOCATION:	
WELL NO: MW12	SAMPLE ID: MW12 0329 2014	DATE: 3/29/14	

PURGING DATA

WELL DIAMETER (inches): 2"	TUBING DIAMETER (inches): 3/16"	WELL SCREEN INTERVAL DEPTH: 5 feet to 15 feet	STATIC DEPTH TO WATER (feet): 10.59	PURGE PUMP TYPE OR BAILER: PP
WELL VOLUME PURGE: 1 WELL VOLUME = (TOTAL WELL DEPTH - STATIC DEPTH TO WATER) X WELL CAPACITY (only fill out if applicable). = ( 15 feet - 10.59 ) 4.41 feet X 0.16 gallons/foot = 0.70 gallons				
EQUIPMENT VOLUME PURGE: 1 EQUIPMENT VOL. = PUMP VOLUME + (TUBING CAPACITY X TUBING LENGTH) + FLOW CELL VOLUME (only fill out if applicable). = _____ gallons + ( _____ gallons/foot x _____ feet ) + _____ gallons =				

INITIAL PUMP OR TUBING DEPTH IN WELL (feet): 11.5	FINAL PUMP OR TUBING DEPTH IN WELL (feet): 11.5	PURGING INITIATED AT: 1306	PURGING ENDED AT: 1318	TOTAL VOLUME PURGED (gallons): 1.20
---	---	----------------------------	------------------------	-------------------------------------

TIME	VOLUME PURGED (gallons)	CUMUL. VOLUME PURGED (gallons)	PURGE RATE (gpm)	DEPTH TO WATER (feet)	pH (standard units)	TEMP. (°C)	COND. (circle units) μmhos/cm or μS/cm	DISSOLVED OXYGEN (circle units) mg/L or %saturation	TURBIDITY (NTUs)	COLOR (describe)	ODOR (describe)
1314	.80	.80	.10	10.80	6.79	24.3	621	0.75	3.08	CLEAR	None
1316	.20	1.00	.10	10.80	6.77	24.3	622	0.73	3.12	CLEAR	None
1318	.20	1.20	.10	10.80	6.75	24.2	623	0.70	2.70	CLEAR	None

APP  
663  
658  
64.8

WELL CAPACITY (Gallons Per Foot): 0.75" = 0.02; 1" = 0.04; 1.25" = 0.06; 2" = 0.16; 3" = 0.37; 4" = 0.65; 5" = 1.02; 6" = 1.47; 12" = 5.88  
 TUBING INSIDE DIA. CAPACITY (Gal./Ft.): 1/8" = 0.0006; 3/16" = 0.0014; 1/4" = 0.0026; 5/16" = 0.004; 3/8" = 0.006; 1/2" = 0.010; 5/8" = 0.016  
 PURGING EQUIPMENT CODES: B = Bailor; BP = Bladder Pump; ESP = Electric Submersible Pump; PP = Peristaltic Pump; O = Other (Specify)

SAMPLING DATA

SAMPLED BY (PRINT) / AFFILIATION: AL Grants / Tampa Con	SAMPLER(S) SIGNATURES: [Signature]	SAMPLING INITIATED AT: 1319	SAMPLING ENDED AT: 1328
PUMP OR TUBING DEPTH IN WELL (feet): 11.5	TUBING MATERIAL CODE: HDPE	FIELD-FILTERED?: Y N	FILTER SIZE: _____ μm
FIELD DECONTAMINATION: PUMP Y N	TUBING Y N (replaced)	DUPLICATE: Y N	

SAMPLE CONTAINER SPECIFICATION				SAMPLE PRESERVATION (Including wet ice)			INTENDED ANALYSIS AND/OR METHOD	SAMPLING EQUIPMENT CODE	SAMPLE PUMP FLOW RATE (mL per minute)
SAMPLE ID CODE	# CONTAINERS	MATERIAL CODE	VOLUME	PRESERVATIVE USED	TOTAL VOL ADDED IN FIELD (mL)	FINAL pH			
MW12	1	AG	500mL			6.75	APP	380	
MW12	1	AG	250mL	HCl		4.2	APP	380	
MW12	2	CG	400mL	Hd		4.2	APP	300	

REMARKS:

MATERIAL CODES: AG = Amber Glass; CG = Clear Glass; HDPE = High Density Polyethylene; LDPE = Low Density Poly Ethylene; PP = Polypropylene; S = Silicone; T = Teflon; O = Other (Specify)

SAMPLING EQUIPMENT CODES: APP = After (Through) Peristaltic Pump; B = Bailor; BP = Bladder Pump; ESP = Electric Submersible Pump; RFPP = Reverse Flow Peristaltic Pump; SM = Straw Method (Tubing Gravity Drain); O = Other (Specify)

NOTES: 1. The above do not constitute all of the information required by Chapter 62-160, F.A.C.  
 2. STABILIZATION CRITERIA FOR RANGE OF VARIATION OF LAST THREE CONSECUTIVE READINGS (SEE FS 2212, SECTION 3)  
 pH: ± 0.2 units Temperature: ± 0.2 °C Specific Conductance: ± 5% Dissolved Oxygen: all readings ≤ 20% saturation (see Table FS 2200-2); optionally, ± 0.2 mg/L or ± 10% (whichever is greater) Turbidity: all readings ≤ 20 NTU; optionally - 5 NTU or ± 10% (whichever is greater)

03/29/14

DEP Form FD 9000-24: GROUP DWATER SAMPLING LOG

SITE Tampa Convention Center		SITE 209 S. Franklin Street, Tampa	
NAME: #		LOCATION:	
WELL NO: MW13	SAMPLE ID: MW13 03292019	DATE: 3/29/19	

PURGING DATA

WELL DIAMETER (inches): 2	TUBING DIAMETER (inches): 3/4	WELL SCREEN INTERVAL DEPTH: 5 feet to 5 feet	STATIC DEPTH TO WATER (feet): 8.99	PURGE PUMP TYPE OR BAILER: PP
WELL VOLUME PURGE: 1 WELL VOLUME = (TOTAL WELL DEPTH - STATIC DEPTH TO WATER) X WELL CAPACITY (only fill out if applicable). = 1.5 feet - 8.99 feet X 6.01 gallons/foot = 0.96 gallons				
EQUIPMENT VOLUME PURGE: 1 EQUIPMENT VOL. = PUMP VOLUME + (TUBING CAPACITY X TUBING LENGTH) + FLOW CELL VOLUME (only fill out if applicable). = gallons + (gallons/foot x feet) + gallons =				

INITIAL PUMP OR TUBING DEPTH IN WELL (feet): 9.5	FINAL PUMP OR TUBING DEPTH IN WELL (feet): 9.5	PURGING INITIATED AT: 1132	PURGING ENDED AT: 1146	TOTAL VOLUME PURGED (gallons): 1.40
--	--	----------------------------	------------------------	-------------------------------------

TIME	VOLUME PURGED (gallons)	CUMUL. VOLUME PURGED (gallons)	PURGE RATE (gpm)	DEPTH TO WATER (feet)	pH (standard units)	TEMP. (°C)	COND. (circle units) μmhos/cm or μS/cm	DISSOLVED OXYGEN (circle units) mg/L or %saturation	TURBIDITY (NTUs)	COLOR (describe)	ODOR (describe)
1142	1.00	1.00	.10	9.15	6.56	25.1	1811	0.20	3.77	CLEAR	PERILO - 2579
1144	.20	1.20	.10	9.15	6.58	25.1	1810	0.17	3.28	CLEAR	PERILO - 279.0
1146	.20	1.40	.10	9.15	6.60	25.0	1808	0.15	2.48	CLEAR	PERILO - 821

WELL CAPACITY (Gallons Per Foot): 0.75" = 0.02; 1" = 0.04; 1.25" = 0.06; 2" = 0.16; 3" = 0.37; 4" = 0.65; 5" = 1.02; 6" = 1.47; 12" = 5.88

TUBING INSIDE DIA. CAPACITY (Gal./Ft.): 1/8" = 0.0006; 3/16" = 0.0014; 1/4" = 0.0026; 5/16" = 0.004; 3/8" = 0.006; 1/2" = 0.010; 5/8" = 0.016

PURGING EQUIPMENT CODES: B = Bailor; BP = Bladder Pump; ESP = Electric Submersible Pump; PP = Peristaltic Pump; O = Other (Specify)

SAMPLING DATA

SAMPLED BY (PRINT) / AFFILIATION: A. GARDNER / TIDES COM	SAMPLER(S) SIGNATURES: [Signature]	SAMPLING INITIATED AT: 1147	SAMPLING ENDED AT: 1152
PUMP OR TUBING DEPTH IN WELL (feet): 9.5	TUBING MATERIAL CODE: HDPE	FIELD-FILTERED?: Y <input type="checkbox"/> N <input checked="" type="checkbox"/>	FILTER SIZE: _____ μm
FIELD DECONTAMINATION: PUMP Y <input type="checkbox"/> N <input checked="" type="checkbox"/>	TUBING Y <input type="checkbox"/> N (replaced) <input checked="" type="checkbox"/>	DUPLICATE: Y <input type="checkbox"/> N <input checked="" type="checkbox"/>	

SAMPLE CONTAINER SPECIFICATION				SAMPLE PRESERVATION (Including wet ice)			INTENDED ANALYSIS AND/OR METHOD	SAMPLING EQUIPMENT CODE	SAMPLE PUMP FLOW RATE (ml. per minute)
SAMPLE ID CODE	# CONTAINERS	MATERIAL CODE	VOLUME	PRESERVATIVE USED	TOTAL VOL ADDED IN FIELD (mL)	FINAL pH			
MW13	1	AG	500ml			6.60	B270C	APP	380
MW13	1	AG	250ml	HCl		6.2	F1 P20	APP	380
MW13	2	CG	40ml	HCl		6.2	8260B	APP	300

REMARKS:

MATERIAL CODES: AG = Amber Glass; CG = Clear Glass; HDPE = High Density Polyethylene; LDPE = Low Density Poly Ethylene; PP = Polypropylene; S = Silicone; T = Teflon; O = Other (Specify)

SAMPLING EQUIPMENT CODES: APP = After (Through) Peristaltic Pump; B = Bailor; BP = Bladder Pump; ESP = Electric Submersible Pump; RFPP = Reverse Flow Peristaltic Pump; SM = Straw Method (Tubing Gravity Drain); O = Other (Specify)

- NOTES: 1. The above do not constitute all of the information required by Chapter 62-160, F.A.C.  
 2. STABILIZATION CRITERIA FOR RANGE OF VARIATION OF LAST THREE CONSECUTIVE READINGS (SEE FS 2212, SECTION 3)  
 pH: ± 0.2 units Temperature: ± 0.2 °C Specific Conductance: ± 5% Dissolved Oxygen: all readings ≤ 20% saturation (see Table FS 2200-2); optionally, ± 0.2 mg/L or ± 10% (whichever is greater) Turbidity: all readings ≤ 20 NTU; optionally ± 5 NTU or ± 10% (whichever is greater)

3/29/19

# TERRA-COM FIELD EQUIPMENT CALIBRATION FORM

## PROJECT INFORMATION

Project # / Site Name: **2017-0006 Tampa Convention Center**  
 Site Address: **209 S. Franklin Street, Tampa**  
 Fac ID #: \_\_\_\_\_ Work Order #: **B07027**

Project Manager: **Chet Robertson**

### PRE-SAMPLING CALIBRATION DATA

Instrument Description	ID # or Serial #	Parameter Description	Time	Standard (Y)	Reading (X)	Units	Comments
YSI Multi Meter	7	Diss. Oxygen	1038	100%	9.22 @ 19.3	%	CHALLENGE
		Pressure		760		mmHg	
		pH	1047	4.01	3.98	pH	ALG
		pH	↓	7.00	7.02	pH	LOT 181012 B Exp 10/19 LOT 181012 C Exp 4/20
Hach Turbidity Meter	2	Conductivity	1047	447	449	µmhos	LOT 181012 D Exp 10/19
		Conductivity		800		µmhos	
		Turbidity	1054	6.33	6.30	NTU	0.2P @ 1050 S
		Turbidity	↓	62.4	61.9	NTU	185MV 185.0
		Turbidity	↓	531	532	NTU	LOT 181012A Exp 10/19

### POST-SAMPLING CALIBRATION DATA

Instrument Description	ID # or Serial #	Parameter Description	Time	Standard (Y)	Reading (X)	Units	Comments
YSI Multi Meter	7	Diss. Oxygen	1370	100%	9.19 @ 19.3	%	CHALLENGE
		Pressure		760		mmHg	
		pH	1335	4.01	4.02	pH	
		pH	↓	7.00	6.98	pH	
Hach Turbidity Meter	2	Conductivity	1354	447	450	µmhos	LOT @ 1843
		Conductivity		800		µmhos	
		Turbidity	1347	6.33	6.24	NTU	S
		Turbidity	↓	62.4	61.5	NTU	185MV 186.3 MV
		Turbidity	↓	531	534	NTU	

### SIGNATURES

Calibrated by: \_\_\_\_\_  
 Reviewed by: \_\_\_\_\_

Date: **3/8/19**  
 Date: **4/19/19**



well  
across DTW  
street

42 Paces from  
7.26 Intersection

TD 15'



# TERRA-COM ELEVATION SURVEY WORKSHEET

<b>PROJECT INFORMATION</b>	
Project # / Site Name: <b>Tampa Convention Center</b>	Project #: <b>2017-0006</b>
Site Address: <b>209 S. Franklin Street, Tampa</b>	Project Manager: <b>Chet Robertson</b>
Fac ID #: <b>298838723</b>	Work Order #: <b>B07027</b>
<b>INSTRUMENT DATA</b>	
Level Serial Number: _____ Rod Serial Number: _____	

SURVEY DATA						Comments		
Survey Station #	Well/Point ID	BS(+)	IH <sup>a</sup>	FS(-)	Elevation (ft) <sup>b</sup>		Depth to Water from TOC	Water Level Elevation
1	MW-12	5.69						
	NW-13	<del>5.88</del>						
	spot	5.88						
2	spot	5.07						
	NW-13	6.53						
	UK MW	8.45						

ALL level circuits must be closed and level notes proofed  
<sup>a</sup> IH (Instrument Height) = benchmark (BM) elevation + backsight (BS)  
<sup>b</sup> Measuring point elevation = HI - foresight (FS)

SIGNATURES	
Levelman / Recorded by: <b>Chet Robertson</b>	Date: <b>3/29/19</b>
Rodman: <b>Al Granite</b>	Date: <b>4/12/19</b>
Reviewed by: _____	Date: _____

# TERRA-COM FIELD TRIP INFORMATION FORM

## PROJECT INFORMATION

Project # / Site Name: <b>2017-0006 Tampa Convention Center</b>	DATE: <b>3/29/19</b>
Site Address: <b>209 S. Franklin Street, Tampa</b>	
Fac ID #	Work Order # <b>B07027</b> Project Manager: <b>Chet Robertson</b>

## TERRA-COM PERSONNEL

Role	Name (Printed) *	Signed Initials	Time	
			Arrive	Depart
Field Team Leader	<b>CHET ROBERTSON</b>		<b>1010</b>	<b>1412</b>
Field Team Member	<b>AL GRANITS</b>	<b>ALG</b>	<b>1010</b>	<b>1412</b>

## NON-TERRA-COM PERSONS PRESENT

Name (Printed) *	Affiliation	Arrive	Depart

\* Enter names prior to field trip, if known

## ADDITIONAL COMMENTS OR INSTRUCTIONS

## SIGNATURES (This form must be signed PRIOR to leaving for the field)

Prepared by: <b>Chet Robertson</b>	Date: <b>2/28/2019</b>
Logged by:	Date: <b>3/29/19</b>
Reviewed by:	Date: <b>4/19/19</b>

# TERRA-COM TAILGATE SAFETY MEETING FORM

Date: 3/29/19 Time: \_\_\_\_\_ Project Number: 2017-0006

Site Name: Tampa Convention Center Site Address: 209 S. Franklin Street, Tampa

Fac ID #: 298838723 Work Order #: B07027 Project Manager: Chet Robertson

## SAFETY TOPICS PRESENTED

Scope of Work: GW Sampling

Protective Clothing/Equipment: Modified Level D

Chemical Hazards: BTEX/MTBE, PAHs, TRPHs in Trace Quantities

Physical Hazards: Traffic, Underground and Overhead Utilities, Slip/Trip/Fall

Special Equipment: TVA, Drill Rig, etc.

Emergency Procedures: Call 911. Do Not Transport unless injury/illness is minor.

Hospital: See HASP Phone: See HASP Ambulance Phone: 911

Hospital Address and Route: See attached map

## ATTENDEES

NAME PRINTED

SIGNATURE

CHET ROBERTSON



Meeting Conducted by: AL GRAY Date: 3/29/19

Reviewed by: \_\_\_\_\_ Date: 4/19/19

3/29/19 TAMPA BAY CONVENTION CENTER

FAC ID # 209 S. FRANKLIN ST P.M

298838723 TAMPA, FL. CHGT ROBERTSON

ATC 2017 0006 LAB SRL

DEPART MOTEL VEHICLE M1

CHGT DEPARTS GAINESVILLE OFFICE VEHICLE G-6

ARRIVE @ SITE CHGT ARRIVES @ SITE

HOLD H'S MTG.

OPEN MW12 MW13

EQUIPMENT SET UP METAL CALIBRATION

MW12  
COLLECT DTW MOT IN PLACE

CHGT LOCATES UNKNOWN WELL OPEN WELL

COLLECT DTW MW13

COLLECT DTW UNK WELL + TOTAL DEPTH (CHGT)

BEGIN PURGE MW13/1147 COLLECT SAMPLE MW13

CONDUCT TOC SURVEY MW12 MW13 & UNK WELL

COMPLETE TOC SURVEY BOB'S BARRICADES REMAINING NOT

BEGIN PURGE MW12/1319 COLLECT SAMPLE MW12

POST METER CHALLENGE

DEPART SITE CHGT DEPARTS SITE SAMPLES ON ICE FOR DELIVERY TO SRL

RELINQUISHED SAMPLES @ SRL HEAVY TRAFFIC ORLANDO AREA

CHGT ARRIVES GAINESVILLE OFFICE

ARRIVE INDIANVILLE OFFICE

MG  
3/29/19

## **APPENDIX F**

Purchase Order, Change Orders, and Reimbursable Backup

**CHANGED: Order No. B07027**

Version Number: 9  
 Internal Version: false  
 Issued on Thu, 20 Dec, 2018  
 Created on Thu, 20 Dec, 2018 by Ariba System

**Supplier:**  
 TERRA-COM Environmental Consulting, Inc.  
 1120 NW 23rd Avenue  
 Gainesville, FL 32609  
 United States  
 Phone: 1904-396-3070  
 Fax: 1352-332-3838  
 Contact: Stuart Castle

**Ship To:**  
 DEP-PETROLEUM RESTORATION PROGRAM  
 BMC RM 420 MS 4575  
 2600 BLAIR STONE RD  
 TALLAHASSEE, FL 32399  
 United States

**Deliver To:**  
 Sarah Newkirk (Contracts)

**Bill To:**  
 DEP-PETROLEUM RESTORATION PROGRAM  
 BMC RM 420 MS 4575  
 2600 BLAIR STONE RD  
 TALLAHASSEE, FL 32399  
 United States

Entity Description: Department of Environmental Protection  
 Organization Code: 37450404555  
 Object Code: 000000-131545  
 Expansion Option: JG  
 Exemption Status: No  
 Exemption Reason?:

Item	Action	Description	Part Number	Unit	Qty	Need By	Unit Price	Extended Amount
1	Modified	<b>Contractor has been selected to perform a Low...</b>		Dollar	42,825	None	\$1.00000 USD	\$42,825.00000 USD

Contractor has been selected to perform a Low Score Assessment (LSA) at Tampa City-Convention Ctr, 209 S Franklin St, Tampa, Hillsborough County, Florida, FAC ID 298838723. Attachment A, Scope of Work, attached to the purchase order (PO) describes the work to be completed by the Contractor. All work shall be performed in accordance with the terms of the Agency Term Contract (ATC). The PRP reference number for this project is 777-022A.

Attache  
 d hereto and made a part of this PO is Attachment B - Schedule of Pay Items and Other Related Documents. Pay Items are at or below the negotiated maximum rates included in the ATC. Contractor must submit the appropriate completed documents from Attachment B to the Site Manager with each deliverable, as instructed. Upon completion and approval of all work under this PO, Contractor shall submit a signed Release of Claims document, along with the final invoice. Contractor must include Subcontractor Utilization Report form, included as a tab on Attachment B, with each invoice.

The Department will retain 5% of the total amount of each payment made. Contractor may submit a request for release of retainage upon completion, and DEP approval of, all work performed under this PO.

The Department will evaluate the Contractor as specified in the Agency Term Contract.

The Contractor agrees to perform the services described in the PO in accordance with the terms of its ATC (as those terms may have been amended) which are in effect on date of issuance of the PO. The applicable ATC terms are available at the following URL: <https://facts.fldfs.com/Search/ContractDetail.aspx?AgencyId=370000&ContractId=GC777>

Distributors?: N  
 Requester: Sarah Newkirk (Contracts)  
 Ship To Code: DEP305S  
 State Contract ID:  
 Contract ID:  
 Requester Phone:  
 PR No.: PR9967726-V9  
 MyGreenFlorida Content: N  
 Method of Procurement: J - Agency ITN [s 287.057(1) (c), F.S.]  
 Shipping Method: Best Way  
 FOB Code: INC-Dest  
 FOB Code Description: Destination freight paid by vendor and included in price. Title passes upon receipt. Vendor files any claims.  
 Encumber Funds: Yes  
 PO Start Date: Wed, 1 Feb, 2017  
 PO End Date: Fri, 28 Jun, 2019  
 Fiscal Year Indicator: 2019



PUI#: 3701  
 Site Code: 370000-12  
 Terms and Conditions: [http://dms.myflorida.com/mfmp\\_PO\\_TC](http://dms.myflorida.com/mfmp_PO_TC)  
 P Card Order?: No

Total	\$42,825.00000 USD
-------	-----------------------

## Changes

- Purchase Order TimeCreated changed from Fri, 28 Sep, 2018 to Thu, 20 Dec, 2018
- Purchase Order ContentLength changed from 1398133 to 907795
- Purchase Order Filename changed from Attachment B (Revision 3) - Schedule of Pay Items & Other Related Documents - 298838723.xlsm to PO B07027 - CO 8, Tk 2 - 298838723.pdf
- Purchase Order Extension changed from xlsm to pdf
- Purchase Order ContentType changed from application/vnd.ms-excel.sheet.macroEnabled.12 to application/pdf
- Purchase Order StoredFilename changed from 11266175 to 12042119
- Purchase Order Date changed from Thu, 22 Mar, 2018 to Thu, 13 Dec, 2018
- Purchase Order ContentLength changed from 61945 to 1398682
- Purchase Order Filename changed from PO B07027 - CO 6 - TK 2-4 & PO END DATE - 298838723.pdf to Attachment B (Revision 4) - Schedule of Pay Items & Other Related Documents - 298838723.xlsm
- Purchase Order Extension changed from pdf to xlsm
- Purchase Order ContentType changed from application/pdf to application/vnd.ms-excel.sheet.macroEnabled.12
- Purchase Order StoredFilename changed from 11570833 to 12042120
- Purchase Order Creator changed from Shoun Riley (Contracts) to Twilla Barteld (Contracts)
- Purchase Order Date changed from Mon, 25 Jun, 2018 to Thu, 13 Dec, 2018
- Purchase Order Attachments 4 changed from [ariba.approvable.core.AttachmentWrapper [Baseld 98679956536 19bzhxrs.d6 ]] to (no value)
- Purchase Order Total ordered changed from \$39,638.55000 USD to \$42,825.00000 USD
- Line Item 1, Accounting, Accounting 1, ERPTransactionDate changed from 09282018 to 12202018
- Line Item 1, Accounting, Accounting 1, CurrentFLAIRAmount changed from 37,338.17 to 40,524.62
- Line Item 1, Accounting, Accounting 1, RoundedAmount changed from \$39,638.55000 USD to \$42,825.00000 USD
- Line Item 1, Quantity changed from 39,638.55 to 42,825
- Line Item 1, ERPTransactionDate changed from 09282018 to 12202018
- Line Item 1, LI Amount Recorder in FLAIR changed from \$39,638.55000 USD to \$42,825.00000 USD
- Line Item [Baseld 100154476860 1a0de0xo.6c ] was deleted
- Purchase Order Attachments 4 changed from (no value) to [ariba.approvable.core.AttachmentWrapper [Baseld 98679956536 19bzhxrs.d6 ]]
- Line Item 1, Accounting, Accounting 1, ERPTransactionDate changed from 06252018 to 09282018
- Line Item 1, ERPTransactionDate changed from 06252018 to 09282018
- Line Item [Baseld 98679956396 19bzhxnw.6c ] was deleted
- Purchase Order TimeCreated changed from Mon, 25 Jun, 2018 to Fri, 28 Sep, 2018
- Purchase Order Filename changed from PO B07027 - CO 5, Tks 2-4 & PO End Date - 298838723.pdf to Attachment B (Revision 3) - Schedule of Pay Items & Other Related Documents - 298838723.xlsm
- Purchase Order Extension changed from pdf to xlsm
- Purchase Order ContentType changed from application/pdf to application/vnd.ms-excel.sheet.macroEnabled.12
- Purchase Order StoredFilename changed from 11266173 to 11266175
- Purchase Order Filename changed from Attachment B (Revision 3) - Schedule of Pay Items & Other Related Documents - 298838723.xlsm to PO B07027 - CO 6 - TK 2-4 & PO END DATE - 298838723.pdf
- Purchase Order Extension changed from xlsm to pdf
- Purchase Order ContentType changed from application/vnd.ms-excel.sheet.macroEnabled.12 to application/pdf
- Purchase Order StoredFilename changed from 11266175 to 11570833
- Purchase Order Creator changed from Twilla Barteld (Contracts) to Shoun Riley (Contracts)
- Line Item 1, Accounting, Accounting 1, ERPTransactionDate changed from 03292018 to 06252018
- Line Item 1, Description, Full Description changed from Contractor has been selected to perform a Low Score Assessment (LSA) at the Tampa City-Convention Ctr, 209 S Franklin St, Tampa, Hillsborough County, Florida, FAC ID 298838723. Attachment A, Scope of Work, attached to the purchase order (PO) describes th to Contractor has been selected to perform a Low Score Assessment (LSA) at Tampa City-Convention Ctr, 209 S Franklin St, Tampa, Hillsborough County, Florida, FAC ID 298838723. Attachment A, Scope of Work, attached to the purchase order (PO) describes the wo
- Line Item 1, ERPTransactionDate changed from 03292018 to 06252018
- Line Item [Baseld 96733518877 18fsn0v1.6c ] was deleted
- Purchase Order ContentLength changed from 268279 to 1398133
- Purchase Order ContentLength changed from 1398133 to 61945
- Purchase Order TimeCreated changed from Thu, 29 Mar, 2018 to Mon, 25 Jun, 2018
- Purchase Order Date changed from Thu, 22 Mar, 2018 to Thu, 22 Mar, 2018
- Purchase Order Date changed from Thu, 22 Mar, 2018 to Mon, 25 Jun, 2018
- Purchase Order Total ordered changed from \$38,738.55000 USD to \$39,638.55000 USD
- Line Item 1, Accounting, Accounting 1, RoundedAmount changed from \$38,738.55000 USD to \$39,638.55000 USD
- Line Item 1, LI Amount Recorder in FLAIR changed from \$38,738.55000 USD to \$39,638.55000 USD
- Purchase Order Filename changed from Attachment B (Revision 2) - Schedule of Pay Items & Other Related Documents - 298838723.xlsm to PO B07027 - CO 5, Tks 2-4 & PO End Date - 298838723.pdf
- Purchase Order Extension changed from xlsm to pdf
- Purchase Order ContentType changed from application/vnd.ms-excel.sheet.macroEnabled.12 to application/pdf
- Purchase Order StoredFilename changed from 11044916 to 11266173
- Purchase Order Filename changed from PO B07027 - CO 4, Tks 2-4 & PO End Date - 298838723.pdf to Attachment B (Revision 3) - Schedule of Pay Items & Other Related Documents - 298838723.xlsm
- Purchase Order Extension changed from pdf to xlsm
- Purchase Order ContentType changed from application/pdf to application/vnd.ms-excel.sheet.macroEnabled.12
- Purchase Order StoredFilename changed from 11048777 to 11266175
- Line Item 1, Accounting, Accounting 1, ERPTransactionDate changed from 01112018 to 03292018
- Line Item 1, ERPTransactionDate changed from 01112018 to 03292018
- Line Item [Baseld 94734532775 17iqhtbb.6c ] was deleted
- Purchase Order ContentLength changed from 1399435 to 268279
- Purchase Order ContentLength changed from 460572 to 1398133
- Purchase Order TimeCreated changed from Thu, 11 Jan, 2018 to Thu, 29 Mar, 2018

- Purchase Order Date changed from Fri, 5 Jan, 2018 to Thu, 22 Mar, 2018
  - Purchase Order Date changed from Mon, 8 Jan, 2018 to Thu, 22 Mar, 2018
  - Line Item 1, Accounting, Accounting 1, CurrentFLAIRAmount changed from 36,438.17 to 37,338.17
  - Line Item 1, Quantity changed from 38,738.55 to 39,638.55
- Purchase Order Total ordered changed from \$35,330.95000 USD to \$38,738.55000 USD
  - Line Item 1, Accounting, Accounting 1, RoundedAmount changed from \$35,330.95000 USD to \$38,738.55000 USD
  - Line Item 1, LI Amount Recorder in FLAIR changed from \$35,330.95000 USD to \$38,738.55000 USD
  - Purchase Order Filename changed from Attachment B (Revision 1) - Schedule of Pay Items & Other Related Documents - 298838723.xlsm to Attachment A - LSA Scope of Work - 298838723.pdf
  - Purchase Order Extension changed from xlsm to pdf
  - Purchase Order ContentType changed from application/vnd.ms-excel.sheet.macroEnabled.12 to application/pdf
  - Purchase Order StoredFilename changed from 10397507 to 10065521
  - Purchase Order Creator changed from Brittany Wright (Contracts) to Jordan Riedel (Contracts)
  - Purchase Order Filename changed from Attachment A - LSA Scope of Work - 298838723.pdf to Attachment B (Revision 2) - Schedule of Pay Items & Other Related Documents - 298838723.xlsm
  - Purchase Order Extension changed from pdf to xlsm
  - Purchase Order ContentType changed from application/pdf to application/vnd.ms-excel.sheet.macroEnabled.12
  - Purchase Order StoredFilename changed from 10065521 to 11044916
  - Purchase Order Creator changed from Jordan Riedel (Contracts) to Twilla Barteld (Contracts)
  - Purchase Order Filename changed from PO B07027 - CO 3, Tks 2-4 - 298838723.pdf to PO B07027 - CO 4, Tks 2-4 & PO End Date - 298838723.pdf
  - Purchase Order StoredFilename changed from 10786711 to 11048777
  - Purchase Order Creator changed from Brittany Wright (Contracts) to Twilla Barteld (Contracts)
  - Line Item 1, Accounting, Accounting 1, ERPTransactionDate changed from 09272017 to 01112018
  - Line Item 1, ERPTransactionDate changed from 09272017 to 01112018
  - Line Item [Baseld 93108835683 16rulher.6c ] was deleted
  - Purchase Order ContentLength changed from 1393756 to 232654
  - Purchase Order ContentLength changed from 232654 to 1399435
  - Purchase Order ContentLength changed from 78660 to 460572
  - Purchase Order TimeCreated changed from Wed, 27 Sep, 2017 to Thu, 11 Jan, 2018
  - Purchase Order Date changed from Thu, 18 May, 2017 to Mon, 30 Jan, 2017
  - Purchase Order Date changed from Mon, 30 Jan, 2017 to Fri, 5 Jan, 2018
  - Purchase Order Date changed from Wed, 27 Sep, 2017 to Mon, 8 Jan, 2018
  - Line Item 1, Accounting, Accounting 1, CurrentFLAIRAmount changed from 33,030.57 to 36,438.17
  - Line Item 1, Quantity changed from 35,330.95 to 38,738.55
- Purchase Order Filename changed from PO B07027 - CO 1, Tks 2-4 & PO End Date - 298838723.pdf to Attachment B (Revision 1) - Schedule of Pay Items & Other Related Documents - 298838723.xlsm
  - Purchase Order Extension changed from pdf to xlsm
  - Purchase Order ContentType changed from application/pdf to application/vnd.ms-excel.sheet.macroEnabled.12
  - Purchase Order StoredFilename changed from 10397504 to 10397507
  - Purchase Order Filename changed from Attachment B (Revision 1) - Schedule of Pay Items & Other Related Documents - 298838723.xlsm to Attachment A - LSA Scope of Work - 298838723.pdf
  - Purchase Order Extension changed from xlsm to pdf
  - Purchase Order ContentType changed from application/vnd.ms-excel.sheet.macroEnabled.12 to application/pdf
  - Purchase Order StoredFilename changed from 10397507 to 10065521
  - Purchase Order Creator changed from Brittany Wright (Contracts) to Jordan Riedel (Contracts)
  - Purchase Order Filename changed from Attachment A - LSA Scope of Work - 298838723.pdf to PO B07027 - CO 3, Tks 2-4 - 298838723.pdf
  - Purchase Order StoredFilename changed from 10065521 to 10786711
  - Purchase Order Creator changed from Jordan Riedel (Contracts) to Brittany Wright (Contracts)
  - Purchase Order Attachments 4 changed from [ariba.approvable.core.AttachmentWrapper [Baseld 90435489618 15jmyedu.d6 ]] to (no value)
  - Line Item 1, Accounting, Accounting 1, ERPTransactionDate changed from 08162017 to 09272017
  - Line Item 1, ERPTransactionDate changed from 08162017 to 09272017
  - Line Item [Baseld 91139689283 15va7ubn.6c ] was deleted
  - Purchase Order ContentLength changed from 170418 to 1393756
  - Purchase Order ContentLength changed from 1393756 to 232654
  - Purchase Order ContentLength changed from 232654 to 78660
  - Purchase Order TimeCreated changed from Wed, 16 Aug, 2017 to Wed, 27 Sep, 2017
  - Purchase Order Date changed from Thu, 18 May, 2017 to Thu, 18 May, 2017
  - Purchase Order Date changed from Thu, 18 May, 2017 to Mon, 30 Jan, 2017
  - Purchase Order Date changed from Mon, 30 Jan, 2017 to Wed, 27 Sep, 2017
- Purchase Order Attachments 4 changed from (no value) to [ariba.approvable.core.AttachmentWrapper [Baseld 90435489618 15jmyedu.d6 ]]
  - Line Item 1, Accounting, Accounting 1, ERPTransactionDate changed from 05222017 to 08162017
  - Line Item 1, Accounting, Accounting 1, Object Code changed from 139900 to 131545
  - Line Item 1, Accounting, Accounting 1, Exp Set Indicator changed from 83 to 83
  - Line Item 1, ERPTransactionDate changed from 05222017 to 08162017
  - Line Item [Baseld 90435489535 15jmybj.6c ] was deleted
  - Purchase Order TimeCreated changed from Mon, 22 May, 2017 to Wed, 16 Aug, 2017
- Purchase Order Total ordered changed from \$34,482.95000 USD to \$35,330.95000 USD
  - Line Item 1, Accounting, Accounting 1, RoundedAmount changed from \$34,482.95000 USD to \$35,330.95000 USD
  - Line Item 1, LI Amount Recorder in FLAIR changed from \$34,482.95000 USD to \$35,330.95000 USD
  - Purchase Order Filename changed from Attachment A - LSA Scope of Work - 298838723.pdf to PO B07027 - CO 1, Tks 2-4 & PO End Date - 298838723.pdf
  - Purchase Order StoredFilename changed from 10065521 to 10397504
  - Purchase Order Creator changed from Jordan Riedel (Contracts) to Brittany Wright (Contracts)
  - Purchase Order Filename changed from Attachment B - Schedule of Pay Items & Other Related Documents - 298838723.xlsm to Attachment B (Revision 1) - Schedule of Pay Items & Other Related Documents - 298838723.xlsm
  - Purchase Order StoredFilename changed from 10065523 to 10397507
  - Purchase Order Creator changed from Jordan Riedel (Contracts) to Brittany Wright (Contracts)
  - Purchase Order Attachments 3 changed from (no value) to [ariba.approvable.core.AttachmentWrapper [Baseld 88595962890 14p7qyh6.d6 ]]
  - Line Item 1, Accounting, Accounting 1, ERPTransactionDate changed from 02012017 to 05222017
  - Line Item 1, Accounting, Accounting 1, ERPMessage changed from SUCCESSFUL ENCUMBRANCE 60S to SUCCESSFUL ENCUMBRANCE 6SU
  - Line Item 1, ERPTransactionDate changed from 02012017 to 05222017
  - Line Item [Baseld 88595962825 14p7qyfd.6c ] was deleted
  - Purchase Order ContentLength changed from 232654 to 170418
  - Purchase Order ContentLength changed from 1394096 to 1393756
  - Purchase Order TimeCreated changed from Wed, 1 Feb, 2017 to Mon, 22 May, 2017

- Purchase Order Date changed from Mon, 30 Jan, 2017 to Thu, 18 May, 2017
- Purchase Order Date changed from Mon, 30 Jan, 2017 to Thu, 18 May, 2017
- Line Item 1, Accounting, Accounting 1, CurrentFLAIRAmount changed from 32,182.57 to 33,030.57
- Line Item 1, Quantity changed from 34,482.95 to 35,330.95

## Comments

- Jordan Riedel (Contracts), 01/30/2017:  
The following attachments are attached hereto and made a part of this Purchase Order.  
Attachment A – Scope of Work  
Attachment B – Schedule of Pay Items and Other Related Documents (Jordan Riedel (Contracts), Mon, 30 Jan, 2017)
- Lauren Mackey (Contracts), 02/01/2017:  
PRP ref # 777-022A ((Inactive) Lauren Mackey (Contracts), Wed, 01 Feb, 2017)
- COMMENT by **Vicki Chatelain (Contracts)** on 02/01/2017  
Note: Attachment B language appearing in upper right-hand corner titled "Less Surcharge" is used by the program to identify the total cost less the 6% handling and MFMP fee on reimbursable items. This information is only used as a check point for PRP staff. The total PO amount for the project is the amount appearing in the "Total Extended Cost" section in the upper right-hand side of the spreadsheet. (Vicki Chatelain (Contracts), Wed, 01 Feb, 2017)
- Brittany Wright (Contracts), 05/18/2017:  
Change Order (CO) #1, Tasks #2-4 (referred to as "PO B07027 - CO 1, Tks 2-4 & PO End Date - 298838723," below) is attached hereto and made part of this Purchase Order (PO) to increase the PO amount by \$848.00 (new PO total \$35,330.95), and extends the existing task deliverable due dates & the PO End Date as follows:

Task #2 is extended to 08/30/17  
Task #3 is extended to 10/31/17  
Task #4 is extended to 11/28/17  
PO End Date is extended to 01/29/18

Attachment B (Revision 1) is attached hereto and made a part of this PO to replace Attachment B in its entirety.

It is understood that should the due date for a deliverable fall on a weekend or State observed holiday, the due date will be recognized as the next State business day.

All other terms and conditions of the PO remain unchanged. (Brittany Wright (Contracts), Thu, 18 May, 2017)

- COMMENT by **Magen Greene (Contracts)** on 05/22/2017  
Contractor has provided the DEP with quotes for some of the activities for this project. The terms and conditions of the DEP Agency Term Contract (ATC) apply to and control all work performed by Contractor, and DEP does not accept, agree to, or incorporate any other terms and conditions. Any terms and conditions negotiated between Contractor and any subcontractors or suppliers that seek to supplement, or are in conflict with the ATC, are not binding on or apply to the Contractor and DEP's contractual relationship. Contractor bears the risk that additional terms and conditions negotiated between it and subcontractors or suppliers will delay, interfere with or frustrate its performance under the ATC. (Magen Greene (Contracts), Mon, 22 May, 2017)
- Nancy Harper (Contracts), 08/16/2017:  
Change Order #2, (referred to as "PO B07027 - CO 2 – TK 2-4 & PO End Date – 298838723," below) is attached hereto and made part of this Purchase Order (PO) which extends the task deliverable due dates & PO End Date as follows:

Task #2 is extended to 10/31/17  
Task #3 is extended to 12/29/17  
Task #4 is extended to 01/31/18  
PO End Date is extended to 04/02/18

It is understood that should the due date for a deliverable fall on a weekend or State observed holiday, the due date will be recognized as the next State business day. All other terms and conditions of the PO remain unchanged.

Version 3 is also an internal change to update the line item details and does not impact the Contractor in any way. (Nancy Harper (Contracts), Wed, 16 Aug, 2017)

- Brittany Wright (Contracts), 09/27/2017:  
Change Order #3, Tasks #2-4 (referred to as "PO B07027 - CO 3, Tks 2-4 - 298838723," below) is attached hereto and made part of this Purchase Order (PO) to extend the existing task deliverable due dates & the PO End Date as follows:

Task #2 is extended to 01/29/18  
Task #3 is extended to 03/30/18  
Task #4 is extended to 05/01/18  
PO End Date is extended to 07/02/18

It is understood that should the due date for a deliverable fall on a weekend or State observed holiday, the due date will be recognized as the next State business day.

All other terms and conditions of the PO remain unchanged. (Brittany Wright (Contracts), Wed, 27 Sep, 2017)

- Twilla Barteld (Contracts), 01/05/2018:  
Change Order (CO) #4, Tasks #2-4 (referred to as "PO B07027 - CO 4, Tks 2-4 & PO End Date - 298838723", below) is attached hereto and made part of this Purchase Order (PO) to increase the PO amount by \$3,407.60 (new PO total \$38,738.55), and extends the task deliverable due dates & PO End Date as follows:

Task #2 is extended to 04/30/2018  
Task #3 is extended to 06/28/2018  
Task #4 is extended to 07/30/2018  
PO End Date is extended to 09/28/2018

Attachment B (Revision 2) is attached hereto and made a part of this PO to replace Attachment B (Revision 1) in its entirety.

It is understood that should the due date for a deliverable fall on a weekend or State observed holiday, the due date will be recognized as the next State business day.

All other terms and conditions of the PO remain unchanged. (Twilla Barteld (Contracts), Fri, 05 Jan, 2018)

- Twilla Barteld (Contracts), 03/22/2018:  
Change Order (CO) #5, Tasks #2-4 (referred to as "PO B07027 - CO 5, Tks 2-4 & PO End Date - 298838723", below) is attached hereto and made part of this Purchase Order (PO) to increase the PO amount by \$900.00 (new PO total \$39,638.55), and extends the task deliverable due dates & PO End Date as follows:

Task #2 is extended to 07/30/2018  
Task #3 is extended to 09/26/2018  
Task #4 is extended to 10/29/2018  
PO End Date is extended to 12/28/2018

Attachment B (Revision 3) is attached hereto and made a part of this PO to replace Attachment B (Revision 2) in its entirety.

It is understood that should the due date for a deliverable fall on a weekend or State observed holiday, the due date will be recognized as the next State business day.

All other terms and conditions of the PO remain unchanged. (Twillia Barteld (Contracts), Thu, 22 Mar, 2018)

- Shoun Riley (Contracts), 06/25/2018:  
Change Order (CO) 6 (referred to as "PO B07027 - CO 6 - TK 2-4 & PO END DATE - 298838723," below) is attached hereto and made part of this Purchase Order (PO) to extend the existing task deliverable due date(s) & PO End Date as follows:

Task 2 is extended to 10/29/2018  
Task 3 is extended to 11/26/2018  
Task 4 is extended to 1/28/2019  
PO End Date is extended to 3/29/2019

It is understood that should the due date for a deliverable fall on a weekend or State observed holiday, the due date will be recognized as the next State business day. All other terms and conditions of the PO remain unchanged. (Shoun Riley (Contracts), Mon, 25 Jun, 2018)

- Brittany Wright (Contracts), 09/28/2018:  
Change Order (CO) 7 (referred to as "PO B07027 - CO 7 - TK 2-4 & PO END DATE - 298838723," below) is attached hereto and made part of this Purchase Order (PO) to increase the existing task deliverable due dates and PO End Date as follows:

Task 2 is changed to 1/28/2019  
Task 3 is changed to 2/26/2019  
Task 4 is changed to 4/29/2019  
PO End Date is changed to 06/28/2019

It is understood that should the due date for a deliverable fall on a weekend or State observed holiday, the due date will be recognized as the next State business day.

All other terms and conditions of the PO remain unchanged. (Brittany Wright (Contracts), Fri, 28 Sep, 2018)

- Twilla Barteld (Contracts), 12/13/2018:  
Change Order (CO) 8, Task 2 (referred to as "PO B07027 - CO 8, Tk 2 - 298838723", below) is attached hereto and made part of this Purchase Order (PO) to increase the PO amount by \$3,186.45 (new PO total \$42,825.00), and extends the task deliverable due date as follows:

Task 2 is extended to 04/29/2019

Attachment B (Revision 4) is attached hereto and made a part of this PO to replace Attachment B (Revision 3) in its entirety.

It is understood that should the due date for a deliverable fall on a weekend or State observed holiday, the due date will be recognized as the next State business day.

All other terms and conditions of the PO remain unchanged. (Twillia Barteld (Contracts), Thu, 13 Dec, 2018)

## Attachments

- ATTACHMENT by **Jordan Riedel (Contracts)** on *Monday, January 30, 2017 at 2:35 PM*  
Attachment A - LSA Scope of Work - 298838723.pdf (232654 bytes)
- ATTACHMENT by **Twillia Barteld (Contracts)** on *Thursday, December 13, 2018 at 3:02 PM*  
PO B07027 - CO 8, Tk 2 - 298838723.pdf (907795 bytes)
- ATTACHMENT by **Twillia Barteld (Contracts)** on *Thursday, December 13, 2018 at 3:03 PM*  
Attachment B (Revision 4) - Schedule of Pay Items & Other Related Documents - 298838723.xlsm (1398682 bytes)

**Attachment A  
Petroleum Restoration Program  
Scope of Work**

**9-Digit Facility ID Number:** 298838723

**STCM Facility Name:** Tampa City - Convention CTR

**SubPhase(s):** LSA

**Specifications**

All work must be performed in accordance with this Scope of Work (SOW) and any attachments, Chapters 62-160, 62-532, 62-777 and 62-780, F.A.C., all applicable FDEP and Water Management District guidance memoranda, standard industry procedures and as described in the Agency Term Contract (ATC).

Copies of all referenced guidelines are available at:

<http://www.dep.state.fl.us/waste/categories/pcp/default.htm>

Reports must be submitted using the appropriate FDEP forms found at:

[http://www.dep.state.fl.us/waste/categories/pcp/pages/pg\\_documents.htm](http://www.dep.state.fl.us/waste/categories/pcp/pages/pg_documents.htm)

All work must be conducted in accordance with PRP Standard Specification Details found at:

<http://www.dep.state.fl.us/waste/categories/pcp/pages/templates.htm>

**The following tables are included as attachments to this SOW and further represent the details of the scope of work.**

- Water Sampling Table
- Soil and Air Sampling Table
- Soil Boring (SB) and Well Installation Table

**Task 1 Description:** Conduct a file review and complete the Historical Summary Worksheet. Prepare a site specific Health and Safety Plan (HASP). Perform Site Reconnaissance visit. Please note that per the DEP site access agreement, a separate site access agreement between the owner and the ATC has been requested by the property owner or tenant. Submit an email or letter (copying the owner or tenant) indicating either that this separate site access agreement has been executed or that the owner no longer wants such an agreement with the contractor (in other words, the owner is content with the current FDEP site access agreement). The DEP does not need a copy of this agreement.

**Task 1 Deliverable:** Historical Summary Worksheet, HASP, area survey table, location map, area map, site map, photo documentation, and Email/letter confirming the ATC/Owner site access agreement is executed or that the Owner has retracted its request for a separate agreement with the ATC

**Task 1 Deliverable Due Date:** Friday, March 31, 2017

**Task 2 Description:** Perform (6) SBs to 1' below the water table per the attached Figure 5. Conduct soil sampling and analysis. Acquire proper permit for well installation. Install (2) MWs at the location of the highest OVA in each source area per the attached Figure 5. Conduct groundwater sampling and analysis. Prepare an Interim Assessment Report that includes well installation permit, field notes, lab reports, SB logs, well installation and sampling log, and recommendations.

**Task 2 Deliverable:** Interim Assessment Report that includes well installation permit, field notes, lab reports, SB logs, well installation and sampling log, and recommendations

**Task 2 Deliverable Due Date:** Tuesday, May 30, 2017

**Attachment A  
Petroleum Restoration Program  
Scope of Work**

**9-Digit Facility ID Number:** 298838723

**STCM Facility Name:** Tampa City - Convention CTR

<b>Task 3 Description:</b>	Perform up to (4) SBs to 1' below the water table contingent on the results from Task 2 as agreed upon with EPC staff. Conduct soil sampling and analysis. Acquire proper permits for well installation. Install up to (2) MWs contingent upon the results from Task 2 and as agreed upon with EPC staff. Conduct groundwater sampling and analysis. Prepare an Interim Assessment Report that includes well installation permits, field notes, lab reports, SB logs, well installation and sampling logs, and recommendations.
<b>Task 3 Deliverable:</b>	Interim Assessment Report that includes well installation permits, field notes, lab reports, SB logs, well installation and sampling logs, and recommendations
<b>Task 3 Deliverable Due Date:</b>	Monday, July 31, 2017
<b>Task 4 Description:</b>	Prepare a General Site Assessment Report in the TSAR format, including the Site Screening Information tab of the Site Screening Workbook (located at <a href="http://www.dep.state.fl.us/waste/categories/pcp/pages/screening.htm">http://www.dep.state.fl.us/waste/categories/pcp/pages/screening.htm</a> ). Contingent Funding in this task is only to be used to offset the cost for pay items associated with a Field Request for Change for any open task.
<b>Task 4 Deliverable:</b>	General Site Assessment Report
<b>Task 4 Deliverable Due Date:</b>	Monday, August 28, 2017
<b>PO End Date: Monday, October 30, 2017</b>	

**Schedule of Pay Items (SPI)**

All unit rates and extended prices for all line item costs associated with this project are provided in the SPI [Attachment B to this Purchase Order (PO)] and shall not exceed the rates established in the ATC.

**Requests for Change (RFC)**

All requests for changes to the SOW must be submitted in writing and be approved in writing by the FDEP/LP using the RFC form in accordance with paragraphs 2.A and 26 of the ATC and can be found at:

<http://www.dep.state.fl.us/waste/categories/pcp/pages/templates.htm>

Any change which results in an extension of the due dates, PO end date, or a change in quantities or costs, requires that a PO Change Order be formally issued prior to performance of the revised SOW.

**Performance Measures**

The FDEP/LP Site Manager will review the submitted documentation to confirm that all work was performed in accordance with the Specifications referenced above. The FDEP/LP Site Manager will notify the Contractor of acceptance or any deficiencies in the work and/or deliverables. The Contractor will be given an opportunity to remedy deficiencies at no additional cost to the FDEP.

The FDEP/LP Site Manager will review the work and/or deliverables within the timeframes established in FDEP guidance documents. The Contractor will respond to any comments to complete the work and/or deliverables within the timeframe established in the comment letter or email correspondence.

**Invoicing, Payments and Financial Consequences**

The Contractor may submit an invoice for a Task upon written notification of acceptance of the work/deliverables by the FDEP/LP Site Manager. Upon receipt of FDEP/LP written approval of the required documentation for completed portions of each task, the Contractor must submit an invoice. Invoices for completed work may be submitted no more frequently than every thirty (30) days, or upon completion of the individual tasks as specified. Each invoice request must contain all documentation of performance as specified in the ATC, this Purchase Order (PO), and its attachments.

**Attachment A**  
**Petroleum Restoration Program**  
**Scope of Work**

**9-Digit Facility ID Number:** 298838723

**STCM Facility Name:** Tampa City - Convention CTR

Failure to provide all deliverables, failure to provide deliverables which are satisfactory or failure to meet the specified deliverable timetables, shall result in non-payment, loss of retainage, or other financial consequences, and/or termination of the PO, as specified in the ATC. If the deliverable due day occurs on a weekend, state holiday, or federal holiday the deliverable will be due the following business day.

Retainage shall be withheld in the amount of 5%, unless otherwise noted in the SPI, from each payment by the FDEP/LP until completion and approval of all Tasks. The Contractor shall submit a Release of Claims and request for retainage payment with the final invoice. Payment of retainage will be reduced by the amount of any assessed financial consequences.

**Notice of Field Activities**

The Contractor must provide written notification (emails are acceptable) of field activities at least seven (7) calendar days prior to the commencement of work to all applicable parties including the PRP site manager, PRP Inspector (PRP\_Inspector@dep.state.fl.us), site operator, site owner, RP and affected off-site property owners.

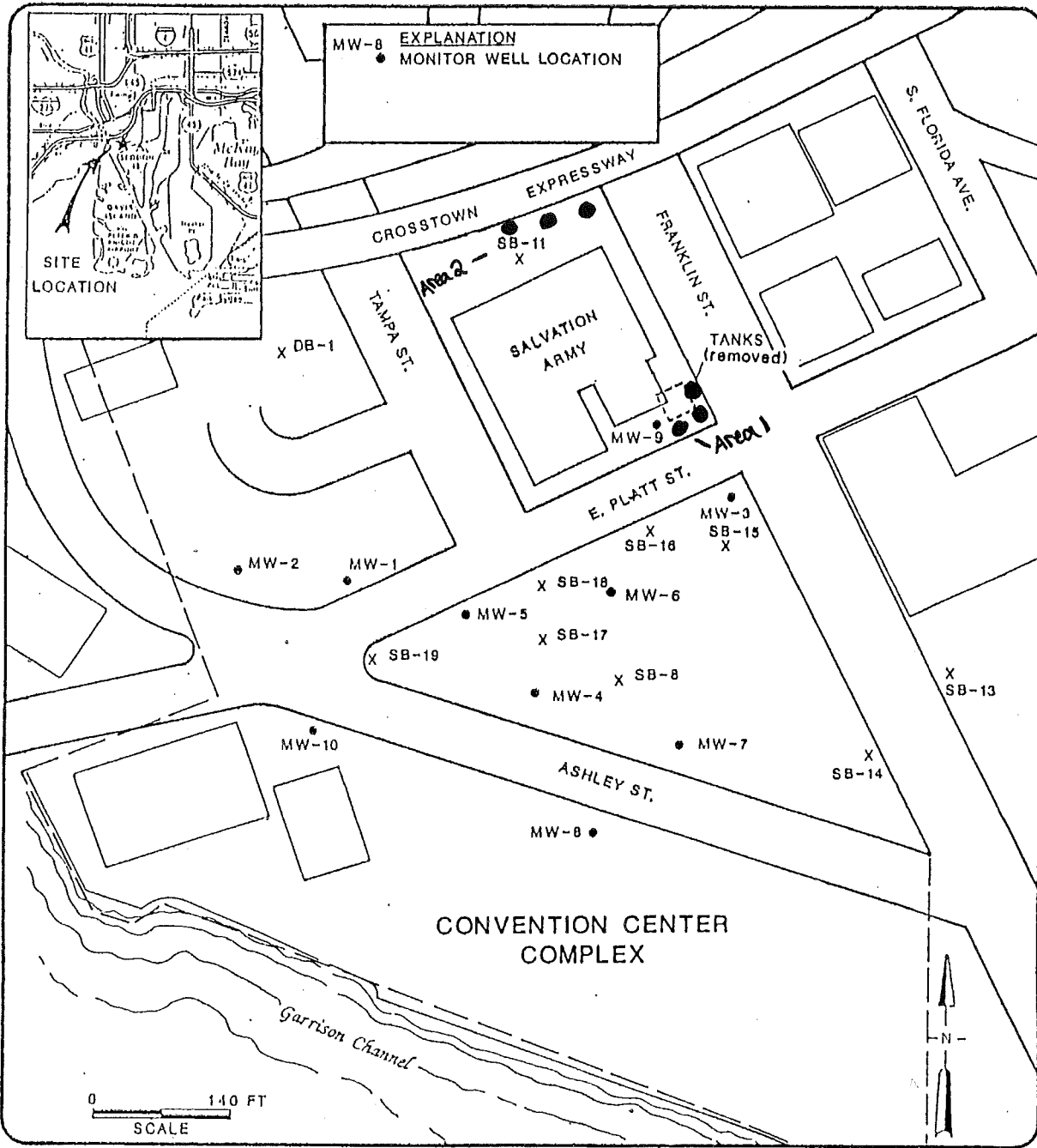


Figure 5. Site Map Showing Locations of Soil Borings and Monitor Wells

CLIENT NAME:  
 City of Tampa

● SB to be installed  
 ⊕ MWS to be installed at highest OVA in each source area



**Florida Department of Environmental Protection - Petroleum Restoration Program**

FDEP Facility ID#: 298838723

STCM Facility Name: Tampa City - Convention CTR

*Any blank fields are not applicable to the scope of work.*

WATER SAMPLING TABLE																			
Task #	Well #(s) or Water Sample Location	Frequency (if applicable)	Expedited Turnaround (TA)	Water Level/FP Gauging Only (8-7.)	# MWs Sampled (8-1./8-2.)	(9-27.) BTEX + MTBE	(9-30.) PAHs	(9-36.) TRPH (FL-PRO)											
2	MW Source Area 1				1	1	1	1											
2	MW Source Area 2				1	1	1	1											
2	SPLP Leachate					2	2	2											
3	2 Contingent MWs				2	2	2	2											
3	Contingent SPLP Leachate					4	4	4											
<b>Task 2 Subtotal</b>				0	2	4	4	4	0	0	0	0	0	0	0	0	0	0	0
<b>Task 3 Subtotal</b>				0	2	6	6	6	0	0	0	0	0	0	0	0	0	0	0
<b>GRAND TOTALS</b>				0	4	10	10	10	0	0	0	0	0	0	0	0	0	0	0

**Florida Department of Environmental Protection - Petroleum Restoration Program**

FDEP Facility ID#: 298838723

STCM Facility Name: Tampa City - Convention CTR

*Any blank fields are not applicable to the scope of work.*

<b>SOIL and AIR SAMPLING TABLE</b>																			
Task #	Soil /Air Sample Locations	Frequency (if applicable)	Expedited Turnaround (TA)	Depth Interval (if applicable)	(9-2.) BTEX + MTBE	(9-5.) PAHs	(9-8.) TRPH (FL-PRO)	(9-3.) VOHs	(9-11.) Arsenic	(9-12.) Cadmium	(9-13.) Chromium	(9-14.) Lead	(9-8.a.) TRPH Fractionation	(9-16.) SPLP-Extraction Only					(8-14.) Encore Sampler
2	Locations with Highest OVA in the Vadose Zone of Source Areas 1 and 2				2	2	2						2	4					2
2	Preburn							1	1	1	1	1							
3	Four contingent SBs				4	4	4						4	8					4
3	Preburn							1	1	1	1	1							
<b>Task 2 Subtotal</b>					2	2	2	1	1	1	1	1	2	4	0	0	0	0	2
<b>Task 3 Subtotal</b>					4	4	4	1	1	1	1	1	4	8	0	0	0	0	4
<b>GRAND TOTALS</b>					6	6	6	2	2	2	2	2	6	12	0	0	0	0	6

**Florida Department of Environmental Protection - Petroleum Restoration Program**

FDEP Facility ID#: 298838723

STCM Facility Name: Tampa City - Convention CTR

*Any blank fields are not applicable to the scope of work.*

<b>SOIL BORING (SB) and WELL INSTALLATION TABLE</b>																		
<b>SOIL BORING DETAILS</b>					<b>Screening/Split Spoon Intervals</b>			<b>WELL INSTALLATION DETAILS</b>										
<b>TASK #</b>	<b>Installation Method</b>	<b>Quantity</b>	<b>Depth (ft bls)</b>	<b>Total Boring Footage (ft)</b>	<b>Screening Depth Interval 1 &amp; Spacing</b>	<b>Screening Depth Interval 2 &amp; Spacing</b>	<b>Screening Depth Interval 3 &amp; Spacing</b>	<b>Quantity</b>	<b>Well Type</b>	<b>Well Diameter (in)</b>	<b>Depth (ft bls)</b>	<b>Screen Interval (ft bls)</b>	<b>Total Well Footage (ft)</b>	<b>Surface Casing Diameter (in)</b>	<b>Surface Casing Depth (ft)</b>	<b>Total Casing Footage (ft)</b>	<b>Well Completion Type</b>	
2	DPT	6	15	90	0-10' @ 1'	10-15' @ 2'		2	MW	2	15	5-15'	30			0	8" MH	
3	DPT	2	15	30	0-10' @ 1'	10-15' @ 2'		2	MW	2	15	5-15'	30			0	8" MH	
<b>TOTALS</b>				<b>120</b>										<b>60</b>			<b>0</b>	

**Petroleum Contamination Site Response Action Services  
SCHEDULE OF PAY ITEMS INVOICE RATE SHEET**

Facility Name: TAMPA CITY-CONVENTION CTR  
 7-Digit Facility ID #: 8838723  
 County: 29  
 Region: Central  
 Site Manager Name: SARAH NEWKIRK  
 Site Manager Phone: (813)627-2600  
 Site Manager Email: NewkirkS@epchc.org

Contractor: TERRA-COM Environmental Consulting, Inc.  
 CID #: 00559      Retainage %: 5%      Purchase Order:  
 Contract #: GC777      FDEP Cost Share %: 100.00%      Download Date: 1/20/17 10:45  
 SPI ID #: 8199      Total Extended Cost: \$ 42,825.00      Assignment Type: CSF  
 Without Handling Fee: \$ 42,570.62  
 Transition Agreement:  Yes  No

PAY ITEM	DESCRIPTION	UNIT OF MEASURE	PO Rate Sheet			Previously Invoiced	This Invoice		Balance
			UNITS	NEGOTIATED ITEM PRICE	TOTAL EXTENDED PRICE	UNITS	UNITS	EXTENDED PRICE	UNITS
<b>Task 1</b>									
1-1.	File Review	Per Review	1	\$ 600.00	\$ 600.00	0	0	\$ -	1
1-2.	Site Health & Safety Plan	Per Site	1	\$ 372.00	\$ 372.00	0	0	\$ -	1
2-1.	Site Reconnaissance/Field Measurement Visit	Per Visit	1	\$ 549.45	\$ 549.45	0	0	\$ -	1
3-2.	Mobilization, Light Duty Vehicle (car or 1/2 ton truck) - > 100 miles each way	Per Round Trip	1	\$ 900.00	\$ 900.00	0	0	\$ -	1
		RETAINAGE			\$ 121.07	\$ -		\$ -	\$ 121.07
		SUBTOTAL			\$ 2,421.45	\$ -		\$ -	\$ 2,421.45
<b>Task 2</b>									
1-4.	Permit Fees (actual fee only, cost to obtain permit is included in applicable pay items)	Reimbursable*	500	\$ 1.00	\$ 500.00	0	0	\$ -	500
1-5.	Off-Site Property Access Agreement	Per Agreement	1	\$ 220.00	\$ 220.00	0	0	\$ -	1
1-7.	6% Handling Fee for Cost Reimbursable Items	% Surcharge	3739.6	\$ 0.06	\$ 224.38	0	0	\$ -	3739.6
3-1.	Mobilization, Light Duty Vehicle (car or 1/2 ton truck) - ≤ 100 miles each way	Per Round Trip	1	\$ 549.45	\$ 549.45	0	0	\$ -	1
3-2.	Mobilization, Light Duty Vehicle (car or 1/2 ton truck) - > 100 miles each way	Per Round Trip	6	\$ 900.00	\$ 5,400.00	0	0	\$ -	6
3-7.a.	DPT Rig and Support Vehicles Mobilization - ≤ 100 miles each way	Per Round Trip	1	\$ 550.00	\$ 550.00	0	0	\$ -	1
5-2.	Hand Auger Boring ≤ 10 foot total depth	Per Boring	6	\$ 210.00	\$ 1,260.00	0	0	\$ -	6
5-3.a.	Direct Push Technology (DPT) Rig and Equipment	Full Day	1	\$ 1,550.00	\$ 1,550.00	0	0	\$ -	1
6-2.a.	Well Installation - 2 inch diameter (vertical)	Per Foot	30	\$ 37.50	\$ 1,125.00	0	0	\$ -	30
8-1.	Monitoring Well Sampling with Water Level, ≤ 100 foot depth	Per Well	2	\$ 225.00	\$ 450.00	0	0	\$ -	2
8-6.	Soil/Sediment Sample Collection	Per Sample	3	\$ 65.00	\$ 195.00	0	0	\$ -	3
8-11.	Electronic Data Deliverables (EDD)	Per Sampling Event	2	\$ 150.00	\$ 300.00	0	0	\$ -	2
8-14.	Encore (25 gram) for SPLP Soil Sample Collection. [Per Encore]. The cost will include the 25 gram Encore samples submitted to the laboratory for SPLP testing and the 25 gram Encore samples collected in the field.	Per Sample	2	\$ 15.00	\$ 30.00	0	0	\$ -	2
9-2.	Soil, BTEX + MTBE (EPA 8021 or EPA 8260)	Per Sample	2	\$ 45.00	\$ 90.00	0	0	\$ -	2
9-3.	Soil, Volatile Organic Halocarbons (EPA 8021 or EPA 8260)	Per Sample	1	\$ 54.00	\$ 54.00	0	0	\$ -	1
9-5.	Soil, Polycyclic Aromatic Hydrocarbons (EPA 8270 or EPA 8310)	Per Sample	2	\$ 90.00	\$ 180.00	0	0	\$ -	2
9-8.	Soil, Total Recoverable Petroleum Hydrocarbons (FL-PRO)	Per Sample	2	\$ 66.00	\$ 132.00	0	0	\$ -	2
9-8.a.	Soil, TRPH Fractionation (MADEP-EPH/VP Method or TPHCWG Direct Method)	Per Sample	2	\$ 250.00	\$ 500.00	0	0	\$ -	2
9-11.	Soil, Arsenic (EPA 6010 or EPA 6020)	Per Sample	1	\$ 11.50	\$ 11.50	0	0	\$ -	1
9-12.	Soil, Cadmium (EPA 6010 or EPA 6020)	Per Sample	1	\$ 11.50	\$ 11.50	0	0	\$ -	1
9-13.	Soil, Chromium (EPA 6010 or EPA 6020)	Per Sample	1	\$ 11.50	\$ 11.50	0	0	\$ -	1
9-14.	Soil, Lead (EPA 6010 or EPA 6020)	Per Sample	1	\$ 11.50	\$ 11.50	0	0	\$ -	1
9-16.	Soil, Synthetic Precipitation Leaching Procedure-Extraction Only (EPA1312)	Per Sample	4	\$ 65.00	\$ 260.00	0	0	\$ -	4
9-27.	Water, BTEX + MTBE (EPA 602, EPA 624, EPA 8021 or EPA 8260)	Per Sample	4	\$ 40.00	\$ 160.00	0	0	\$ -	4
9-30.	Water, Polycyclic Aromatic Hydrocarbons, including 1-methylnaphthalene + 2-methylnaphthalene (EPA 625, EPA 625, EPA 8270 or EPA 8310)	Per Sample	4	\$ 90.00	\$ 360.00	0	0	\$ -	4
9-36.	Water, Total Recoverable Petroleum Hydrocarbons (FL-PRO)	Per Sample	4	\$ 66.00	\$ 264.00	0	0	\$ -	4
12-6.	Transport and Disposal of Petroleum Impacted Soil (includes drum)	Per Drum	4	\$ 166.50	\$ 666.00	0	0	\$ -	4
19-27.	Interim Assessment Report	Per Report	1	\$ 150.00	\$ 150.00	0	0	\$ -	1
20-6.	Scientist/Technical Specialist (Key)	Per Hour	2	\$ 89.31	\$ 178.62	0	0	\$ -	2
22-1.	Private Utility Locate / GPR	Reimbursable*	800	\$ 1.00	\$ 800.00	0	0	\$ -	800

**Petroleum Contamination Site Response Action Services**  
**SCHEDULE OF PAY ITEMS INVOICE RATE SHEET**

PAY ITEM	DESCRIPTION	UNIT OF MEASURE	PO Rate Sheet			Previously Invoiced	This Invoice		Balance
			UNITS	NEGOTIATED ITEM PRICE	TOTAL EXTENDED PRICE	UNITS	UNITS	EXTENDED PRICE	UNITS
22-3.	Barricade Lane Closure MOT 2018	Reimbursable*	1888.55	\$ 1.00	\$ 1,888.55	0	0	\$ -	1888.55
22-4.	Barricade Shoulder Closure MOT 2018	Reimbursable*	551.05	\$ 1.00	\$ 551.05	0	0	\$ -	551.05
		RETAINAGE			\$ 931.70	\$ -		\$ -	\$ 931.70
		SUBTOTAL			\$ 18,634.05	\$ -		\$ -	\$ 18,634.05
<b>Task 3</b>									
1-4.	Permit Fees (actual fee only, cost to obtain permit is included in applicable pay items)	Reimbursable*	500	\$ 1.00	\$ 500.00	0	0	\$ -	500
1-7.	6% Handling Fee for Cost Reimbursable Items	% Surcharge	500	\$ 0.06	\$ 30.00	0	0	\$ -	500
3-2.	Mobilization, Light Duty Vehicle (car or 1/2 ton truck) - > 100 miles each way	Per Round Trip	3	\$ 900.00	\$ 2,700.00	0	0	\$ -	3
3-7.a.	DPT Rig and Support Vehicles Mobilization - ≤ 100 miles each way	Per Round Trip	1	\$ 550.00	\$ 550.00	0	0	\$ -	1
5-3.a.	Direct Push Technology (DPT) Rig and Equipment	Full Day	1	\$ 1,550.00	\$ 1,550.00	0	0	\$ -	1
6-2.a.	Well Installation - 2 inch diameter (vertical)	Per Foot	30	\$ 37.50	\$ 1,125.00	0	0	\$ -	30
8-1.	Monitoring Well Sampling with Water Level, ≤ 100 foot depth	Per Well	2	\$ 225.00	\$ 450.00	0	0	\$ -	2
8-6.	Soil/Sediment Sample Collection	Per Sample	5	\$ 65.00	\$ 325.00	0	0	\$ -	5
8-11.	Electronic Data Deliverables (EDD)	Per Sampling Event	2	\$ 150.00	\$ 300.00	0	0	\$ -	2
8-14.	Encore (25 gram) for SPL Soil Sample Collection. (Per Encore). The cost will include the 25 gram Encore sample submitted to the laboratory for SPL testing and the 25 gram Encore samples collected in the field.	Per Sample	4	\$ 15.00	\$ 60.00	0	0	\$ -	4
9-2.	Soil, BTEX + MTBE (EPA 8021 or EPA 8260)	Per Sample	4	\$ 45.00	\$ 180.00	0	0	\$ -	4
9-3.	Soil, Volatile Organic Halocarbons (EPA 8021 or EPA 8260)	Per Sample	1	\$ 54.00	\$ 54.00	0	0	\$ -	1
9-5.	Soil, Polycyclic Aromatic Hydrocarbons (EPA 8270 or EPA 8310)	Per Sample	4	\$ 90.00	\$ 360.00	0	0	\$ -	4
9-8.	Soil, Total Recoverable Petroleum Hydrocarbons (FL-PRO)	Per Sample	4	\$ 66.00	\$ 264.00	0	0	\$ -	4
9-8.a.	Soil, TRPH Fractionation (MADEP-EPH/VP Method or TPHCWG Direct Method)	Per Sample	4	\$ 250.00	\$ 1,000.00	0	0	\$ -	4
9-11.	Soil, Arsenic (EPA 6010 or EPA 6020)	Per Sample	1	\$ 11.50	\$ 11.50	0	0	\$ -	1
9-12.	Soil, Cadmium (EPA 6010 or EPA 6020)	Per Sample	1	\$ 11.50	\$ 11.50	0	0	\$ -	1
9-13.	Soil, Chromium (EPA 6010 or EPA 6020)	Per Sample	1	\$ 11.50	\$ 11.50	0	0	\$ -	1
9-14.	Soil, Lead (EPA 6010 or EPA 6020)	Per Sample	1	\$ 11.50	\$ 11.50	0	0	\$ -	1
9-16.	Soil, Synthetic Precipitation Leaching Procedure-Extraction Only (EPA1312)	Per Sample	8	\$ 65.00	\$ 520.00	0	0	\$ -	8
9-27.	Water, BTEX + MTBE (EPA 602, EPA 624, EPA 8021 or EPA 8260)	Per Sample	6	\$ 40.00	\$ 240.00	0	0	\$ -	6
9-30.	Water, Polycyclic Aromatic Hydrocarbons, including 1-methylpyrrolidene + 2-methylpyrrolidene (EPA 610, HPLC, EPA 625, EPA 8270 or EPA 8310)	Per Sample	6	\$ 90.00	\$ 540.00	0	0	\$ -	6
9-36.	Water, Total Recoverable Petroleum Hydrocarbons (FL-PRO)	Per Sample	6	\$ 66.00	\$ 396.00	0	0	\$ -	6
12-6.	Transport and Disposal of Petroleum Impacted Soil (includes drum)	Per Drum	3	\$ 166.50	\$ 499.50	0	0	\$ -	3
19-27.	Interim Assessment Report	Per Report	1	\$ 150.00	\$ 150.00	0	0	\$ -	1
		RETAINAGE			\$ 591.98	\$ -		\$ -	\$ 591.98
		SUBTOTAL			\$ 11,839.50	\$ -		\$ -	\$ 11,839.50
<b>Task 4</b>									
19-3.	General Site Assessment Report	Per Report	1	\$ 2,650.00	\$ 2,650.00	0	0	\$ -	1
21-15.	P.G. or Qualified P.E. Review, Evaluation and Certification of a General Site Assessment Report	Per Report	1	\$ 280.00	\$ 280.00	0	0	\$ -	1
23-1.	Contingent Funding - Allowance only to be used as offset for field change orders	NOT BILLABLE	7000	\$ 1.00	\$ 7,000.00	n/a	n/a	n/a	7000
		RETAINAGE			\$ 496.50	\$ -		\$ -	\$ 496.50
		SUBTOTAL			\$ 9,930.00	\$ -		\$ -	\$ 9,930.00
		TOTAL COST			\$ 42,825.00	\$ -		\$ -	\$ 42,825.00
Version: 9.2					Owner Cost Share:	\$ -	\$ -	\$ -	\$ -
					FDEP Cost Share:	\$ 42,825.00	\$ -	\$ -	\$ 42,825.00
					Retainage:	\$ 2,141.25	\$ -	\$ -	\$ 2,141.25
					FDEP Less Retainage:	\$ 40,683.75	\$ -	\$ -	\$ 40,683.75

Site Manager Approval: \_\_\_\_\_

**Petroleum Contamination Site Response Action Services  
SCHEDULE OF PAY ITEMS INVOICE RATE SHEET**

PAY ITEM	DESCRIPTION	UNIT OF MEASURE	PO Rate Sheet			Previously Invoiced	This Invoice		Balance
			UNITS	NEGOTIATED ITEM PRICE	TOTAL EXTENDED PRICE	UNITS	UNITS	EXTENDED PRICE	UNITS

Print Name

\_\_\_\_\_  
Signature

\_\_\_\_\_  
Date of Review Letter

**Request for Change - Authorization for Change in Scope of Work**

9-Digit Facility ID #: 298838723  
 Facility Name: TAMPA CITY-CONVENTION CTR  
 Site Manager Name: SARAH NEWKIRK  
 Site Manager Phone: (813)627-2600 ext. 1249 SN  
 Site Manager Email: NewkirkS@epchc.org

Contract #: GC777  
 Contractor: TERRA-COM Environmental Consulting Inc. SN  
 Contractor Phone: 850-482-2237  
 FDEP Cost Share %: 100.00%

PO #: B07027  
 CO #: 1  
 CO Type: Regular  
 Ref #: 777-022A SN

This is an authorization for the costs associated with the change in quantities of services being provided and/or deliverable due dates. In order for these costs to be paid, these changes must be processed through a change order to the purchase requisition and a revised Purchase Order issued by MFMP prior to initiating work.

Description of Change and Justification: Include complete description of who, what, where, when, how and why.

TERRA-COM is submitting this RFC 1 for the cost of a Private Utility Locate/GPR to be performed and to extend the due dates for all the deliverables in order to have time to complete the necessary permits and to perform the work.  
 per the attached quote, SN and Christa Bingel, FDEP  
 as well as the period of service end date SN

TASK	PAY ITEM	DESCRIPTION	UNIT OF MEASURE	PAY ITEM PRICE	QUANTITY	EXTENDED PRICE
2	1-7.	6% Handling Fee for Cost Reimbursable Items	% Surcharge	\$0.06	800	\$ 48.00
2	22-1.	Private utility locate / GPR SN	Reimbursable*	\$1.00	800	\$ 800.00

\*For reimbursable pay items the cost listed is a "not to exceed" amount. Fees will be reimbursed for the pay item based on the actual invoice. Please note, the unit of measure for these items will be displayed as dollars for invoicing purposes. Please refer to the Scope of Work for additional description of these items.

Task	Deliverable Name	Previous Due Date	New Due Date	Change Order Subtotals
2	Interim Assessment Report	5/30/2017	8/30/2017	\$ 848.00
3	Interim Assessment Report	7/31/2017	10/31/2017	\$ -
4	General Site Assessment Report	8/28/2017	11/28/2017	\$ -
Period of Service:		10/30/2017 SN	1/29/2018 SN	\$ 848.00

Previous End Date: 10/30/2017 SN  
 New End Date: 1/29/2018 SN  
 Total Authorized Cost (FDEP Share: 100%)  
5/16/2017  
 (Date)

Contractor Representative: Melissa K. Kathman  
 (Print Name)

Melissa K Kathman  
 (Signature)

**Request for Change - Authorization for Change in Scope of Work**

9-Digit Facility ID #: 298838723  
Facility Name: TAMPA CITY-CONVENTION CTR

Contract #: GC777  
Contractor: TERRA-COM Environmental Consulting Inc. <sup>SN</sup> PO #: B07027  
CO #: 1

FDEP Site Manager: SARAH NEWKIRK  
(Print Name)

*Sarah Newkirk*  
(Signature)

5/16/17  
(Date)

Administrative Reviewer: *J. Wickham*  
(Print Name)

*J. Wickham*  
(Signature)

5/17/17  
(Date)

Reviewer (optional): *Monica Dambis*

Technical Approval (optional):

Cost Center Approval (optional):





**SurvTech Solutions, Inc.**  
10220 U.S. Highway 92 East  
Tampa, Florida 33610  
Florida Licensed Business No. 7340

Phone: 813-621-4929  
Fax: 813-621-7194  
Web: [www.survtechsolutions.com](http://www.survtechsolutions.com)

Saturday, May 13, 2017

Melissa Kathman  
TERRA-COM Environmental Consulting, Inc.  
4433 Jackson St., Ste B  
Marianna, Florida 32448

**RE: Subsurface Utility Location (SUE) Level "B" WITHOUT Mapping (Mark-outs Only) for Tampa Convention Center located at 333 S Franklin St, Tampa, FL 33602; Folio No.: N/A; Estimate No.: 170405**

Dear Melissa;

SurvTech Solutions, Inc. is pleased to submit the following information for your consideration in selecting a firm to perform the necessary services, as noted above. We feel that you will find SurvTech Solutions, Inc. is well qualified to accomplish all services set forth in the request for proposal. Our outstanding staff of professional, technical and support personnel have extensive and varied qualifications.

The lump sum cost for the project will be **\$800.00**, with an estimated time frame of 21 days from notice to proceed. Please see attached scope of work for a detailed breakdown of services. If a quicker schedule is needed, please contact us, and we will try to accommodate your schedule.

**Optional Items: (See Optional Item A.8 of Scope)**

**Report: \$355.00**

**Map: \$610.00**

**If this proposal is acceptable, please sign the attached contract and send it to SurvTech Solutions via fax, email or U.S. Mail. SurvTech cannot start said project without having a signed contract in place. If your firm wishes to use it's own in house contract or purchase order, then please forward them to SurvTech for review and signatures. SurvTech Solutions, Inc. appreciates this opportunity to submit this proposal for underground services. We look forward to serving TERRA-COM Environmental Consulting, Inc. on the project.**

Respectfully submitted,  
SurvTech Solutions, Inc.

David J. O'Brien Jr., PSM  
President



SurvTech Solutions, Inc.  
10220 U.S. Highway 92 East  
Tampa, Florida 33610  
Florida Licensed Business No. 7340

Phone: 813-621-4929  
Fax: 813-621-7194  
Web: [www.survtechsolutions.com](http://www.survtechsolutions.com)

## **Proposal of Services: Subsurface Utility Location (SUE) Level "B" WITHOUT Mapping**

### **A. Subsurface Utility Location (SUE) Level "B" with GPR and EM**

1. SurvTech will utilize Ground Penetrating Radar (GPR), Electromagnetic Induction (EM), or other suitable non-destructive utility detection services to attempt to identify the location of utilities at the above property location. This service complies with ASCE's Subsurface Utility Engineering (SUE) Quality Level "B" on-site utility *designation*.
2. SurvTech personnel will mark on the ground any located underground anomalies or utilities. Paint marks will be color coded based upon suspected underground utility, according to the American Public Works Association Uniform Color Code Guide.
3. This proposed Scope of Work does not include the use of excavation methods to confirm pipe characteristics (elevation, size, material, etc.). SurvTech can provide these services upon request. Please contact our office at your convenience to inquire about this service.
4. SurvTech expects the facilities maintenance department and/or landowners to supply any existing information, either verbally or in writing that might aid in the location of any underground utilities, if available. If no information is provided by the client, SurvTech will proceed with retrieving records from regulatory agencies including but not limited to: Sunshine One Call, local and state utility departments, local power companies, or natural gas providers. In some cases, production of this material may be at a cost. Any purchased material is supplemental to this proposal and will be at the expense of the client, unless otherwise noted by SurvTech within the terms of this proposal.
5. SurvTech expects that the proposed survey area to be free and clear of objects or obstacles that might prohibit access in and around the proposed survey area. This would include clearing vegetation, machinery, debris, or any other object that would prevent access to the proposed survey area. Failure to do so could result in time delay or incomplete coverage of the proposed survey area, at the client's expense.
6. Hand digging is required in all situations when excavating within 24" of SurvTech mark-outs.
7. The deliverables will be the mark-outs in the field. This may include paint marks, lath or pin flags, color coded per the American Public Works Association Uniform Color Code standards.
8. **Optional Items** - SurvTech is NOT providing a map or a report. A report of the utilities found can be ordered for an additional \$355.00 and the utilities can be mapped on Florida State Plane West in AutoCAD for an additional \$610.00. SurvTech shall deliver hard copies and digital files (AutoCAD and Adobe) of found utilities overlaid with a rectified ortho-image.

### **B. GPR and EM Information and Limitations:**

1. While every effort will be made to perform this survey to the satisfaction of the client, SurvTech makes no guarantees that using Ground Penetrating Radar (GPR) or Electromagnetic Induction (EM) for identifying utilities/structures will identify all utilities/structures and/or meet the objective of each individual project. Limitations with GPR technology exist due to the complexity of site conditions and circumstances beyond the control of SurvTech that may limit the performance/results of GPR survey. The services provided by SurvTech shall be performed in accordance with generally accepted professional industry practices for performing utility locating services. SurvTech cannot guarantee that all utilities within any given



## SurvTech Solutions, Inc.

10220 U.S. Highway 92 East  
Tampa, Florida 33610  
Florida Licensed Business No. 7340

Phone: 813-621-4929

Fax: 813-621-7194

Web: [www.survtechsolutions.com](http://www.survtechsolutions.com)

survey area will be identified as a result of inherent limitations within the GPR technology and existing site conditions.

2. Poor conditions for GPR utilization include: sites with high water tables; heavily vegetated areas; heavily rooted soils; certain soils, such as clay; heavily reinforced concrete; and/or detecting for very small, non-metallic lines, such as PVC (2" and smaller).

### **C. Additional Non-Typical Items:**

1. See the attached sketch labeled "Figure 3" for project location and project limits.



**SurvTech Solutions, Inc.**  
 10220 U.S. Highway 92 East  
 Tampa, Florida 33610  
 Florida Licensed Business No. 7340

Phone: 813-621-4929  
 Fax: 813-621-7194  
 Web: [www.survtechsolutions.com](http://www.survtechsolutions.com)

**CLIENT AND SURVTECH SOLUTIONS, INC.  
 PROFESSIONAL SERVICES AGREEMENT  
 (SHORT FORM)**

This agreement is made and entered into and made effective Saturday, May 13, 2017, by and between:

**SurvTech Solutions, Inc.**

Name: David J. O'Brien Jr., PSM  
 Address: 10220 U.S. Highway 92 East  
 Address cont: Tampa, Florida 33610  
 Phone: 813-621-4929  
 Fax: 813-621-7194  
 Project No.:  
 Estimate No.: **170405**

**CLIENT: TERRA-COM Environmental Consulting, Inc.**

Name: Melissa Kathman  
 Address: 4433 Jackson St., Ste B  
 Address cont.: Marianna, Florida 32448  
 Phone: 850-482-2237  
 Email: [mkathman@terra-comenv.com](mailto:mkathman@terra-comenv.com)  
 Project Name: **Tampa Convention Center**

The property upon which the services hereinafter described are to be performed is located at **333 S Franklin St, Tampa, FL 33602**; Property Appraiser Parcel No.: **N/A** ("the property")

Services: Underground Utility and/or Anomaly Location services as described in "Scope of Services" as attached herein.

Fee & Time frame: Payment for the hereinabove described services will be **\$800.00**. Estimated time frame is **21 days**. All government fees or miscellaneous expenses will be incurred by the Client. SurvTech will notify the client of any such fees or expenses prior to the expenses being incurred.

12. By execution of this agreement Client accepts the terms hereof, acknowledges receipt of a copy hereof, including all exhibits, and authorizes Consultant to proceed with the work. In the event Client is not the owner of the property. Client represents that Client has obtained permission from said owner for Consultant to proceed.

IN WITNESS THEREOF, the parties hereby execute this agreement upon the terms and conditions stated above and on the date first above written.

CONSULTANT: **SurvTech Solutions, Inc.**

CLIENT: **TERRA-COM Environmental Consulting, Inc.**

By: \_\_\_\_\_

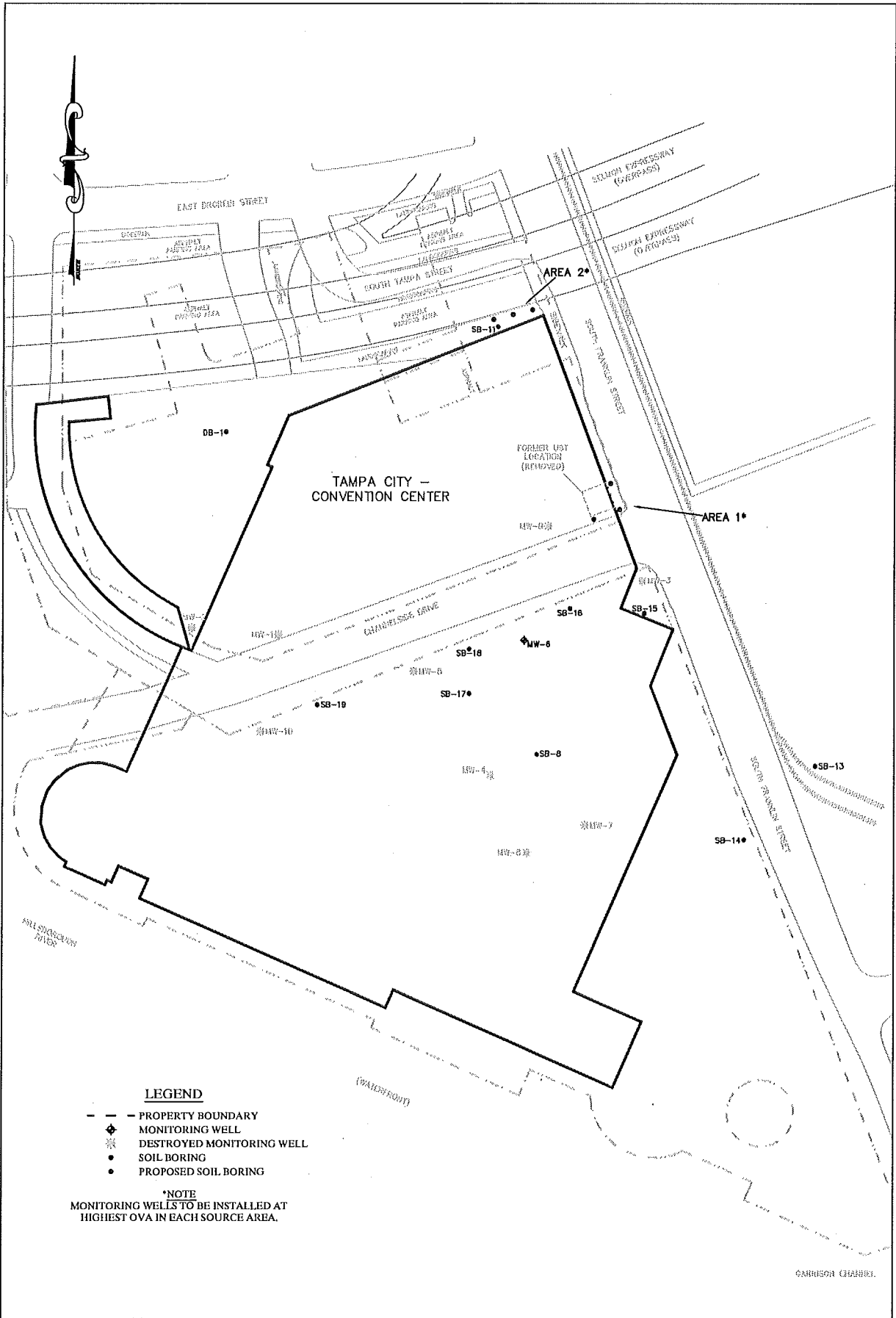
By: \_\_\_\_\_

Name: David J. O'Brien Jr., PSM

Name: \_\_\_\_\_

Title: President

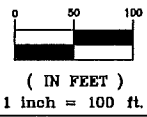
Title: \_\_\_\_\_



- LEGEND**
- - - PROPERTY BOUNDARY
  - ⊕ MONITORING WELL
  - ⊕ DESTROYED MONITORING WELL
  - SOIL BORING
  - PROPOSED SOIL BORING

**\*NOTE**  
 MONITORING WELLS TO BE INSTALLED AT  
 HIGHEST OVA IN EACH SOURCE AREA.

**GRAPHIC SCALE**



<p><b>Figure 3 - Site Map</b></p>
<p><b>Tampa City - Convention Center</b>          333 South Franklin Street, Tampa, Florida</p>

<p><b>TERRA-COM</b>          Environmental Consulting, Inc.</p>	
<p>FDEP# 29/8838723</p>	
<p>2017-0006\2017.3 SITE RECONFIG3-SM.dwg</p>	

**Request for Change - Authorization for Change in Scope of Work**

9-Digit Facility ID #: 298838723  
 Facility Name: TAMPA CITY-CONVENTION CTR  
 Site Manager Name: SARAH NEWKIRK  
 Site Manager Phone: (813)627-2600 ext. 1249 SW  
 Site Manager Email: NewkirkS@epchc.org

Contract #: GC777  
 Contractor: TERRA-COM Environmental Consulting, Inc  
 Contractor Phone: 850-482-2237  
 FDEP Cost Share %: 100.00%

PO #: B07027  
 CO #: 2  
 CO Type: Original - Date Extension only SW  
 Ref #: 777 - 022A SW

This is an authorization for the costs associated with the change in quantities of services being provided and/or deliverable due dates. In order for these costs to be paid, these changes must be processed through a change order to the purchase requisition and a revised Purchase Order issued by MFMP prior to initiating work.

Description of Change and Justification: Include complete description of who, what, where, when, how and why.  
 TERRA-COM is submitting this RFC to extend the due dates for all the deliverables in order to have time to complete a professional land survey, the necessary permits, and to perform the work. This RFC is also to extend the period of service.

TASK	PAY ITEM	DESCRIPTION	UNIT OF MEASURE	PAY ITEM PRICE	QUANTITY	EXTENDED PRICE
------	----------	-------------	-----------------	----------------	----------	----------------

\*For reimbursable pay items the cost listed is a "not to exceed" amount. Fees will be reimbursed for the pay item based on the actual invoice. Please note, the unit of measure for these items will be displayed as dollars for invoicing purposes. Please refer to the Scope of Work for additional description of these items.

Task	Deliverable Name	Previous Due Date	New Due Date	Change Order Subtotals
2	Interim Assessment Report including well install permit, field notes, lab reports, SB logs	8/30/2017	10/31/2017	\$ -
3	Interim Assessment Report well installation and sampling logs, and recommendations SW	10/31/2017	<del>12/30/2017</del> 12/29/17	\$ -
4	General Site Assessment Report	11/28/2017	1/31/2018	\$ -
	Period of Service:	1/29/2018	<del>4/30/2018</del> 4/21/18 SW	\$ -

Previous End Date                      New End Date                      Total Authorized Cost

Contractor Representative: Melissa Kathman  
 (Print Name)  
 FDEP Site Manager: SARAH NEWKIRK  
 (Print Name)  
 Administrative Reviewer: Andrea Murley

Melissa K Kathman  
 (Signature)  
Sarah Newkirk  
 (Signature)  
Andrea Murley

(FDEP Share: 100%)  
8/11/2017  
 (Date)  
8/11/17  
 (Date)  
8/14/17

**Request for Change - Authorization for Change in Scope of Work**

9-Digit Facility ID #: 298838723

Facility Name: TAMPA CITY-CONVENTION CTR  
(Print Name)

Contract #: GC777

Contractor: TERRA-COM Environmental Consulting, Inc.  
(Signature)

PO #: B07027

CO #: 2  
(Date)

Reviewer (optional): Monica Dansey

Technical Approval (optional): \_\_\_\_\_

Cost Center Approval (optional): \_\_\_\_\_

## Request for Change - Authorization for Change in Scope of Work

### ATC Amended and Restated Contract Line Items

9-Digit Facility ID #: 298838723  
 Facility Name: Tampa City-Convention Center *CTR SW*  
 Site Manager Name: Sarah Newkirk  
 Site Manager Phone: 813-627-2600 *ext. 1249 SW*  
 Site Manager Email: NewkirkS@epchc.org

Ref #: 777-022A  
 FDEP Cost Share %: 100.00%  
 Contract #: ~~CG777 GC 777~~ *GC 777*  
 Contractor: TERRA-COM Environmental Consulting, Inc.  
 Contractor Phone: 352-332-3835  
 PO #: B07027  
 CO #: 3  
 CO Type: Date Extension Only

This is an authorization for the costs associated with the change in quantities of services being provided and/or deliverable due dates. In order for these costs to be paid, these changes must be processed through a change order to the purchase requisition and a revised Purchase Order issued by MFMP prior to initiating work.

*Description of Change and Justification: Include complete description of who, what, where, when, how and why.*  
 To allow time to meet with city personnel and the EPCHC case manager on site to review site conditions, identify right-of-way lines, the location of the current structure in relation to the right-of-way, to determine accessible drilling locations, and permitting requirements, and to allow time for permit processing, scheduling, and conducting field activities, an approximately 90-day extension is requested for the remaining due dates and the period of service date.

TASK	PAY ITEM	DESCRIPTION	UNIT OF MEASURE	PAY ITEM PRICE	QUANTITY	EXTENDED PRICE
------	----------	-------------	-----------------	----------------	----------	----------------

\*For reimbursable pay items the cost listed is a "not to exceed" amount. Fees will be reimbursed for the pay item based on the actual invoice. Please note, the unit of measure for these items will be displayed as dollars for invoicing purposes. Please refer to the Scope of Work for additional description of these items.

Task	Deliverable Name	Previous Due Date	New Due Date	Change Order Subtotals
2	Interim Assessment Report <i>including well installation permit, field notes, lab reports, logs, well install and sampling log, and recommendations SW</i>	10/31/2017	1/29/2018	\$ -
3	Interim Assessment Report <i>including well installation permit, field notes, lab reports, logs, well install and sampling log, and recommendations SW</i>	<del>12/30/2017</del> <i>12/29/17 SW</i>	3/30/2018	\$ -
4	General Site Assessment Report	1/31/2018	5/1/2018	\$ -
Period of Service:		<del>4/30/2017</del> <i>4/2/18 SW</i>	<del>7/30/2017</del> <i>7/2/18 SW</i>	\$ -

	Previous End Date	New End Date	Total Authorized Cost (FDEP Share: 100%)
Contractor Representative: <u>Chet Robertson</u> (Print Name)	<u><i>Chet Robertson</i></u> (Signature)		<u>9-25-17</u> (Date)
FDEP Site Manager: <u>Sarah Newkirk</u> (Print Name)	<u><i>Sarah Newkirk</i></u> (Signature)		<u>9/26/17</u> (Date)
Administrative Reviewer: <u><i>S. Wickham</i></u>	<u><i>S. Wickham</i></u>		<u>9/26/17</u>



Request for Change - Authorization for Change in Scope of Work

ATC Amended and Restated Contract Line Items

9-Digit Facility ID #: 298838723

Ref #: 777-022A

PO #: B07027

Facility Name: Tampa City-Convention Center Ctr SW  
(Print Name)

FDEP Cost Share %: 100.00%  
(Signature)

CO #: 3  
(Date)

Technical Approval (optional): Monica Dambey

Cost Center Approval (optional): \_\_\_\_\_

**Request for Change - Authorization for Change in Scope of Work**

ATC Amended and Restated Contract Line Items

9-Digit Facility ID #: 298838723  
 Facility Name: Tampa City - Convention CTR  
 Site Manager Name: Sarah Newkirk  
 Site Manager Phone: 813-627-2600 ext. 1249  
 Site Manager Email: Newkirks@epchc.org

Ref #: 777-022A  
 FDEP Cost Share %: 100.00%  
 Contract #: GC777  
 Contractor: Terra-Com Environmental Consulting, Inc.  
 Contractor Phone: 352-332-3835

PO #: B07027  
 CO #: 4  
 CO Type: Regular

This is an authorization for the costs associated with the change in quantities of services being provided and/or deliverable due dates. In order for these costs to be paid, these changes must be processed through a change order to the purchase requisition and a revised Purchase Order issued by MFMP prior to initiating work.

*Description of Change and Justification: Include complete description of who, what, where, when, how and why.*

To accommodate ROW permitting, 1 Offsite Property Access Agreement is added. The cost for Bob's Barricades to produce an MOT and then to conduct setup and takedown of the MOT is added to Line Item 22-~~2~~<sup>2 SN</sup>. Per DEP Guidance regarding implementing the pre-drilling/direct push technology scope of work meeting, 1 hour of pay item 20-6 is added for the ATC, 1 hour of pay item 20-6 is added for the subcontractor, 1 unit of pay item 3-2 is added for the ATC, and 1 unit of pay item 3-1 is added for the driller. To allow time for permitting, scheduling in accordance with Tampa Convention Center activities, and City of Tampa public activities affecting the city streets, and conducting field activities and reporting, a approximately 90-day extension is requested for the remaining due dates and the period of service end date.

TASK	PAY ITEM	DESCRIPTION	UNIT OF MEASURE	PAY ITEM PRICE	QUANTITY	EXTENDED PRICE
2	1-7.	6% Handling Fee for Cost Reimbursable Items	% Surcharge	\$0.06	1471.25	\$ 88.28
2	<sup>2 SN</sup> 22- <del>1</del>	Bob's Barricades cost to generate MOT Plan	Reimbursable*	\$1.00	1471.25	\$ 1,471.25
2	1-5.	Off-Site Property Access Agreement	Per Agreement	\$220.00	1	\$ 220.00
2	20-6.	Scientist/Technical Specialist (Key)	Per Hour	\$89.31	2	\$ 178.62
2	3-1.	Mobilization, Light Duty Vehicle (car or 1/2 ton truck) - ≤ 100 miles each way	Per Round Trip	\$549.45	1	\$ 549.45

**Request for Change - Authorization for Change in Scope of Work**

ATC Amended and Restated Contract Line Items

9-Digit Facility ID #: 298838723

Ref #: 777-022A

PO #: B07027

Facility Name: Tampa City - Convention CTR

FDEP Cost Share %: 100.00%

CO #: 4

2	3-2.	Mobilization, Light Duty Vehicle (car or 1/2 ton truck) - > 100 miles each way	Per Round Trip	\$900.00	1	\$ 900.00
---	------	--	----------------	----------	---	-----------

\*For reimbursable pay items the cost listed is a "not to exceed" amount. Fees will be reimbursed for the pay item based on the actual invoice. Please note, the unit of measure for these items will be displayed as dollars for invoicing purposes. Please refer to the Scope of Work for additional description of these items.

Task	Deliverable Name	Previous Due Date	New Due Date	Change Order Subtotals
2	Interim Assessment Report including well installation permit, field notes, lab reports, SB logs, well installation and sampling log and recommendations	1/29/2018	4/30/2018	\$ 3,407.60
3	Interim Assessment Report including well installation permit, field notes, lab reports, SB logs, well installation and sampling log and recommendations	3/30/2018	6/28/2018	\$ -
4	General Site Assessment Report	5/1/2018	7/30/2018	\$ -
Period of Service:		7/2/2018	9/28/2018	\$ 3,407.60

Contractor Representative: Chet Robertson  
(Print Name)

Chet Robertson  
(Signature)

Previous End Date: 1-3-18  
New End Date: 1-3-18  
Total Authorized Cost (FDEP Share: 100%)  
(Date)

FDEP Site Manager: Sarah Newkirk  
(Print Name)

Sarah Newkirk  
(Signature)

1/3/18  
(Date)

Administrative Reviewer: Amanda Gillum  
(Print Name)

Amanda Gillum  
(Signature)

1/5/2018  
(Date)

Technical Approval (optional): Monica Hamby (acting)  
Cost Center Approval (optional): \_\_\_\_\_

22-2

# Bob's BARRICADES, INC.

921 SHOTGUN ROAD  
SUNRISE, FLORIDA 33326

Phone 800-432-5031

11.27.17 Tampa Convention Center 209 S Franklin Street 1 day Hillsborough

DOT #	DESCRIPTION	U/M	Est Qty	Price	Ext
-------	-------------	-----	---------	-------	-----

999-1	Labor & devices: setup then remove traffic control devices for 2 single lane closures covering the parking lanes on Franklin St and Channelside Streets. A portion of the sidewalk adjacent to the parking lanes will be blocked using longitudinal channeling devices. LCD's will cover 35 feet on each sidewalk area only.	ea	1	\$1,375	\$1,375.00
-------	--	----	---	---------	------------

	Traffic control plan (certified not signed or sealed)	ea	1	included	
				<u>total</u>	<u>\$1,375.00</u>

Job minimum \$375 for devices only

Quote is firm for (60) days. Quoted prices are firm for the life of the job upon acceptance.

By agreeing to this quote, it becomes a part of any resulting contract.

Traffic control plan may not be used unless the devices are rented from Bob's Barricades, Inc.

Additional or atypical closures may require added fees. Mutual agreement of labor support must be coordinated prior to additional days of support.

This quotation in no way authorizes the use of any Bob's Barricades personnel and/or their certification as worksite traffic safety supervisor.

quoted by John Baldwin jbdwin@bobsbarricades.com;

800-432-5031; fax 954-473-8737

Hillsborough County  
Sales Tax 7% =  
\$96.25  

---

\$1,471.25

**Request for Change - Authorization for Change in Scope of Work**

9-Digit Facility ID #: 298838723  
 Facility Name: TAMPA CITY-CONVENTION CTR  
 Site Manager Name: SARAH NEWKIRK  
 Site Manager Phone: (813)627-2600 *ext. 1249 SN*  
 Site Manager Email: NewkirkS@epchc.org

Contract #: GC777  
 Contractor: *Terra-com* Consulting, Inc. *Environmental Consulting Inc.* *SN* PO #: B07027  
 Contractor Phone: 850-482-2237 CO #: 5  
 FDEP Cost Share %: 100.00% CO Type: Regular  
 Ref #: 777-022A

This is an authorization for the costs associated with the change in quantities of services being provided and/or deliverable due dates. In order for these costs to be paid, these changes must be processed through a change order to the purchase requisition and a revised Purchase Order issued by MFMP prior to initiating work.

*Description of Change and Justification: Include complete description of who, what, where, when, how and why.*  
 Per discussion at predrilling meeting on March 7, 2018, GPR event will be conducted prior to resubmitting ROW permit application, in order to identify utilities in the proposed drilling locations in the parking lanes. Therefore, one Light Duty Mobilization (>100 miles) is added to conduct this activity. Also, to allow time to receive updated blueprints that were offered by the convention center, and which are currently in preparation, so that this information can be incorporated into the current map of the site, and to allow time to conduct the GPR event and complete the permitting process, schedule and conduct field activities, the remaining dates are extended by approximately 90 days.

TASK	PAY ITEM	DESCRIPTION	UNIT OF MEASURE	PAY ITEM PRICE	QUANTITY	EXTENDED PRICE
2	3-2.	Mobilization, Light Duty Vehicle (car or 1/2 ton truck) - > 100 miles each way	Per Round Trip	\$900.00	1	\$ 900.00

\*For reimbursable pay items the cost listed is a "not to exceed" amount. Fees will be reimbursed for the pay item based on the actual invoice. Please note, the unit of measure for these items will be displayed as dollars for invoicing purposes. Please refer to the Scope of Work for additional description of these items.

Task	Deliverable Name	Previous Due Date	New Due Date	Change Order Subtotals
2	Interim Assessment Report <i>including well installation permit, field notes, lab reports, SB logs, well installation and</i>	4/30/2018	7/30/2018	\$ 900.00
3	Interim Assessment Report <i>sampling logs, and recommendations.</i> <i>SN</i>	6/28/2018	9/26/2018	\$ -
4	General Site Assessment Report	7/30/2018	10/29/2018	\$ -
Period of Service:		9/28/2018	12/27/2018 <i>12/23/18 SN</i>	\$ 900.00

Contractor Representative: Chet Robertson  
 (Print Name)

*Chet Robertson*  
 (Signature)

Total Authorized Cost  
 (FDEP Share: 100%)  
3-16-18  
 (Date)

### Request for Change - Authorization for Change in Scope of Work

9-Digit Facility ID #: 298838723

Facility Name: TAMPA CITY-CONVENTION CTR

FDEP Site Manager: SARAH NEWKIRK

(Print Name)

Administrative Reviewer: S. Wickham

(Print Name)

Reviewer (optional): \_\_\_\_\_

Technical Approval (optional): \_\_\_\_\_

Cost Center Approval (optional): \_\_\_\_\_

Contract #: GC777

Contractor: Consulting, Inc. *terra-com Environmental Consulting Inc.*

PO #: B07027

CO #: 5

Sarah Newkirk  
(Signature)

3/16/18  
(Date)

S. Wickham  
(Signature)

3/22/18  
(Date)

Request for Change - Authorization for Change in Scope of Work

9-Digit Facility ID #: 298838723  
 Facility Name: TAMPA CITY-CONVENTION CTR  
 Site Manager Name: SARAH NEWKIRK  
 Site Manager Phone: (813)627-2600 ext. 1249  
 Site Manager Email: NewkirkS@epchc.org

Contract #: GC777  
 Contractor: TERRA-COM Environmental Consulting, Inc. CO #: 6  
 Contractor Phone: 850-482-2237  
 FDEP Cost Share %: 100.00%  
 PO #: B07027  
 CO Type: Date Extension Only  
 Ref #: 777-022A

This is an authorization for the costs associated with the change in quantities of services being provided and/or deliverable due dates. In order for these costs to be paid, these changes must be processed through a change order to the purchase requisition and a revised Purchase Order issued by MFMP prior to initiating work.

Description of Change and Justification: Include complete description of who, what, where, when, how and why.

To allow time to complete the city permitting process, coordinate field activities with the Convention Center schedule, conduct field activities, and complete reporting requirements, the remaining due dates are extended by 90 days. <sup>SN</sup> The period of service End Date has also been extended. <sup>SN</sup>

TASK	PAY ITEM	DESCRIPTION	UNIT OF MEASURE	PAY ITEM PRICE	QUANTITY	EXTENDED PRICE
------	----------	-------------	-----------------	----------------	----------	----------------

\*For reimbursable pay items the cost listed is a "not to exceed" amount. Fees will be reimbursed for the pay item based on the actual invoice. Please note, the unit of measure for these items will be displayed as dollars for invoicing purposes. Please refer to the Scope of Work for additional description of these items.

Task	Deliverable Name	Previous Due Date	New Due Date	Change Order Subtotals
2	Interim Assessment Report, incl. <del>permit, field notes, logs, lab rpts, lab reports,</del> <sup>well installation permit, field notes,</sup>	7/30/2018	10/29/2018	\$ -
3	Interim Assessment Report <del>SB log, well install and sampling log, tech notes,</del> <sup>SB log, well install and sampling log, tech notes,</sup>	9/26/2018	11/26/2018	\$ -
4	General Site Assessment Report	10/29/2018	1/28/2019	\$ -
Period of Service:		12/28/2018	<del>3/28/2019</del> 3/29/19	\$ -

Contractor Representative: Chet Robertson  
 (Print Name)

Chet Robertson  
 (Signature)

Total Authorized Cost  
 (FDEP Share: 100%)  
6-22-18  
 (Date)

FDEP Site Manager: SARAH NEWKIRK  
 (Print Name)

Sarah Newkirk  
 (Signature)

6/25/18  
 (Date)

Administrative Reviewer: S. Wickham  
 (Print Name)

S. Wickham  
 (Signature)

6/25/18  
 (Date)

**Request for Change - Authorization for Change in Scope of Work**

9-Digit Facility ID #: 298838723

Facility Name: TAMPA CITY-CONVENTION CTR

Contract #: GCT77 <sup>PH</sup> Terra-Com Environmental PO #: B07027  
Contractor: Consulting, Inc. CO #: 6

Reviewer (optional): Monica Nambey

Technical Approval (optional): \_\_\_\_\_

Cost Center Approval (optional): \_\_\_\_\_



**Request for Change - Authorization for Change in Scope of Work**

9-Digit Facility ID #: 298838723  
 Facility Name: TAMPA CITY-CONVENTION CTR  
 Site Manager Name: SARAH NEWKIRK  
 Site Manager Phone: (813)627-2600 ext. 1249  
 Site Manager Email: NewkirkS@epchc.org

Contract #: GC777  
 Contractor: Consulting, Inc. *Terra-Com Environmental Consulting, Inc. SN*  
 Contractor Phone: 850-482-2237  
 FDEP Cost Share %: 100.00%  
 PO #: B07027  
 CO #: 67 *SN*  
 CO Type: Date Extension Only  
 Ref #: 777-022A

This is an authorization for the costs associated with the change in quantities of services being provided and/or deliverable due dates. In order for these costs to be paid, these changes must be processed through a change order to the purchase requisition and a revised Purchase Order issued by MFMP prior to initiating work.

*Description of Change and Justification: Include complete description of who, what, where, when, how and why.*

To allow time to complete the city permitting process, coordinate field activities with the Convention Center schedule, conduct field activities, and complete reporting requirements, the remaining due dates are extended by 90 days. *Terra-Com Environmental is also requesting to extend the Period of Service End Date.* <sup>SN</sup>

TASK	PAY ITEM	DESCRIPTION	UNIT OF MEASURE	PAY ITEM PRICE	QUANTITY	EXTENDED PRICE
------	----------	-------------	-----------------	----------------	----------	----------------

\*For reimbursable pay items the cost listed is a "not to exceed" amount. Fees will be reimbursed for the pay item based on the actual invoice. Please note, the unit of measure for these items will be displayed as dollars for invoicing purposes. Please refer to the Scope of Work for additional description of these items.

Task	Deliverable Name	Previous Due Date	New Due Date	Change Order Subtotals
2	Interim Assessment Report, incl. well permits, field notes, lab rpts. <sup>SN</sup>	10/29/2018	1/28/2019	\$ -
3	Interim Assessment Rpt. SB, well install & sampling logs, recommen. <sup>SN</sup>	11/26/2018	2/26/2019	\$ -
4	General Site Assessment Report	1/28/2019	4/29/2019	\$ -
Period of Service:		3/29/2019	<del>6/27/2019</del> <i>6/28/19</i> <sup>SN</sup>	\$ -

Contractor Representative: <u>Chet Robertson</u> (Print Name)	<u><i>Chet Robertson</i></u> (Signature)	<u>9-27-18</u> (Date)
FDEP Site Manager: <u>SARAH NEWKIRK</u> (Print Name)	<u><i>Sarah Newkirk</i></u> (Signature)	<u>9/27/18</u> (Date)
Administrative Reviewer: <u>Andrea Murley</u> (Print Name)	<u><i>Andrea Murley</i></u> (Signature)	<u>9/28/18</u> (Date)

**Request for Change - Authorization for Change in Scope of Work**

9-Digit Facility ID #: 298838723

Facility Name: TAMPA CITY-CONVENTION CTR

Reviewer (optional): Monica Nambey

Technical Approval (optional): \_\_\_\_\_

Cost Center Approval (optional): \_\_\_\_\_

Contract #: GC777

Contractor: ~~Consulting, Inc.~~ Testa-Com Environmental Consulting, Inc. SN

PO #: B07027

CO #: 6 7 SN

Request for Change - Authorization for Change in Scope of Work

9-Digit Facility ID #: 298838723  
 Facility Name: TAMPA CITY-CONVENTION CTR  
 Site Manager Name: SARAH NEWKIRK  
 Site Manager Phone: (813)627-2600 ext. 1249  
 Site Manager Email: NewkirkS@epchc.org

Contract #: GC777  
 Contractor: ~~Consulting, Inc.~~ Terra-Com Environmental Consulting, Inc.  
 Contractor Phone: 850-482-2237  
 FDEP Cost Share %: 100.00%

PO #: B07027  
 CO #: 8  
 CO Type: Regular  
 Ref #: 777-022A

This is an authorization for the costs associated with the change in quantities of services being provided and/or deliverable due dates. In order for these costs to be paid, these changes must be processed through a change order to the purchase requisition and a revised Purchase Order issued by MFMP prior to initiating work.

*Description of Change and Justification: Include complete description of who, what, where, when, how and why.*

The City of Tampa ROW Permit requires that the drilling locations be marked in white paint before the utility locate is requested. Therefore, one Light Duty Mobilization >100 mi is added to perform White Lining. The ROW permit also requires that both sides and the top of the 54" sewer force main (N of the building) be located by hand auger before soil borings and wells can be installed. There are two proposed borings near the force main. Therefore, six hand auger soil borings are added. The quote for MOT generation, and MOT setup and takedown from Bob's Barricades is 1 year old; and has expired. Bob's Barricades has provided an updated price quote. The former price quote (\$1,471.25 incl. tax) is reduced below, and the new price quote (\$1,819.00 incl. tax) is added below. In addition, the City of Tampa ROW Permitting Dept. is requiring that during any groundwater sampling event for the well that will be installed in the edge of the roadway, a shoulder closure MOT must be set up. Therefore, Bob's Barricades cost (\$481.50 incl. tax) for one shoulder closure event is included to accommodate the initial groundwater sampling event. To allow time to reschedule drilling activities with the drilling subcontractor, and to coordinate drilling and groundwater sampling activities with City of Tampa and Convention Center activity schedules, the remaining due dates and the period of service date are extended by 90 days.<sup>s/n</sup>

TASK	PAY ITEM	DESCRIPTION	UNIT OF MEASURE	PAY ITEM PRICE	QUANTITY	EXTENDED PRICE
2	1-7.	6% Handling Fee for Cost Reimbursable Items	% Surcharge	\$0.06	968.35	\$ 58.10
2	3-2.	Mobilization, Light Duty Vehicle (car or 1/2 ton truck) - > 100 miles each way	Per Round Trip	\$900.00	1	\$ 900.00
2	5-2.	Hand Auger Boring ≤ 10 foot total depth	Per Boring	\$210.00	6	\$ 1,260.00
2	22-2.	Barricade Lane Closure MOT 2017	Reimbursable*	\$1.00	-1471.25	\$ (1,471.25)
2	22-3.	Barricade Lane Closure MOT 2018	Reimbursable*	\$1.00	1888.55	\$ 1,888.55

Request for Change - Authorization for Change in Scope of Work

9-Digit Facility ID #: 298838723

Contract #: GC777

Terra-Com Environmental Consulting, Inc. PO #: B07027

Facility Name: TAMPA CITY-CONVENTION CTR

Contractor: Consulting, Inc.

CO #: 8

2	22-4.	Barricade Shoulder Closure MOT 2018	Reimbursable*	\$1.00	551.05	\$	551.05
---	-------	-------------------------------------	---------------	--------	--------	----	--------

\*For reimbursable pay items the cost listed is a "not to exceed" amount. Fees will be reimbursed for the pay item based on the actual invoice. Please note, the unit of measure for these items will be displayed as dollars for invoicing purposes. Please refer to the Scope of Work for additional description of these items.

Task	Deliverable Name	Previous Due Date	New Due Date	Change Order Subtotals
2	Interim Assessment Report, incl. well permits, field notes, lab rpts	1/28/2019	4/29/2019	\$ 3,186.45
<del>3</del>	<del>Interim Assessment Rpt, SB, well install &amp; sampling logs, recommen</del>	<del>2/28/2019</del>	<del>N/A</del>	<del>\$ -</del>
<del>4</del>	<del>General Site Assessment Report</del>	<del>4/29/2019</del>	<del>N/A</del>	<del>\$ -</del>
Period of Service:		6/27/2019 6/29/19 <sup>SM</sup>	N/A	\$ 3,186.45

Previous End Date

New End Date

Total Authorized Cost (FDEP Share: 100%)

Contractor Representative: Chet Robertson  
(Print Name)

Chet Robertson  
(Signature)

12-7-18  
(Date)

FDEP Site Manager: SARAH NEWKIRK  
(Print Name)

Sarah Newkirk  
(Signature)

12/7/18  
(Date)

Administrative Reviewer: George A. [Signature]  
(Print Name)

George A. [Signature]  
(Signature)

12-13-18  
(Date)

Reviewer (optional): [Signature] 4/29/19

Technical Approval (optional): \_\_\_\_\_

Cost Center Approval (optional): \_\_\_\_\_

**Bob's BARRICADES, INC.**

12/6/2018

**5018 24th Ave S  
Tampa, FL 33619  
PHONE (813) 886 -0518  
FAX (813) 884 - 8287**

QUOTE FOR: Terra-Com

Project: Tampa City- Convention C  
COUNTY Hillsborough County  
P.O.# 2017-0006  
atten: Chet  
CONTRACT TIME: 1 DAY

NEW QUOTE:  Yes  
RATE CHANGE:

Phone: 954-257-8588

Email:

Bob's Barricades, Inc. offers you the following low rental rates for your traffic control needs:

<u>Item #</u>	<u>Item Description</u>	<u>Quantity</u>	
7HA	Large/ Small SIGNS	13	
TA	Arrow board	2	
	LCD Barricades	25	
9H	Cones	70	
	Equipment rental - Job Minimum		\$65.00
	SET UP x1		\$1,700.00
	Sub Total		\$1,765.00
	Tax		\$123.55
	Total		\$1,888.55

**\*NOTES\*\*** It is the responsibility of the contractor to provide water for the water filled barrier wall. If damaged the contractor will be billed the replacement cost. Bond if required, will be an additional 1% charge.

\*\*The above stated prices does NOT include tax\*\*

Bob's Barricades in no way authorizes the use of it's personnel and/or their certification as a worksite traffic safety supervisor.

At Bob's Barricades, we take special pride in offering the most complete and dependable service available to keep the equipment in top condition at all times. We service jobs with our day crew ("daybirds") and night crew ("Nightowls"). We are proud to be the only barricade company with a Nightowl Program in the world. Our service representatives are on 24 hour call. We have radio dispatched trucks which enable us to make faster deliveries from the field.

Thank you for the opportunity to submit this proposal.

Jessica Sizemore

Acceptance Signature

22-4

**Bob's BARRICADES, INC.**

12/8/2018

**5018 24th Ave S  
Tampa, FL 33619  
PHONE (813) 886 -0518  
FAX (813) 884 - 8287**

QUOTE FOR: Terra-Com

Project: Tampa City- Convention C  
COUNTY Hillsborough County  
P.O.# 2017-0006  
atten: Chet  
CONTRACT TIME: 1 DAY

NEW QUOTE:  Yes  
RATE CHANGE:

Phone: 954-257-8588

Email:

Bob's Barricades, Inc. offers you the following low rental rates for your traffic control needs:

<u>Item #</u>	<u>Item Description</u>	<u>Quantity</u>	
7HA	Large/ Small SIGNS	6	
9H	Cones	30	
	Equipment rental - Job Minimum		\$65.00
	SET UP x1		\$450.00
		Sub Total	\$515.00
		Tax	\$36.05
		Total	\$551.05

**\*NOTES\*** It is the responsibility of the contractor to provide water for the water filled barrier wall. If damaged the contractor will be billed the replacement cost. Bond if required, will be an additional 1% charge.

**\*\*The above stated prices does NOT include tax\*\***

Bob's Barricades in no way authorizes the use of it's personnel and/or their certification as a worksite traffic safety supervisor.

At Bob's Barricades, we take special pride in offering the most complete and dependable service available to keep the equipment in top condition at all times. We service jobs with our day crew ("daybirds") and night crew ("Nightowls"). We are proud to be the only barricade company with a Nightowl Program in the world. Our service representatives are on 24 hour call. We have radio dispatched trucks which enable us to make faster deliveries from the field.

Thank you for the opportunity to submit this proposal.

Jessica Sizemore

Acceptance Signature \_\_\_\_\_

## **APPENDIX G**

Laboratory Analytical Reports



**Thank you Chet Robertson for the opportunity to be of service to you and your company, We Sincerely Appreciate Your Business.**

SRL certifies these Laboratory Results were produced in accordance with NELAC Standards. Hold times and preservation requirements were met for all analytes unless specifically call noted in the report. Results relate only to the samples as received.

**Southern Research Laboratories, Inc**  
 2251 Lynx Lane, Suite 1  
 Orlando, Florida 32804  
 (407) 522-7100 / Fax (407) 522-7043

**ANALYTICAL REPORT**  
 For Project:  
**TAMPA CITY-CONVENTION CTR**

**NELAP Certified**  
 FDOH # : **E83484**  
 Lab Received Date : **02/15/19 14:00**

Company Name: **Terra-Com Environmental Consulting, Inc.**

Facility ID: **8838723**

Client's Name: **Chet Robertson**

Project Location: **TAMPA**

Client's Address: **1120 NW 23RD Avenue**

Client's Phone: **352.332.3835**

City: **Gainesville**

Client's Project Number: **2017-0006**

State: **FL** Zip: **32609**

Lab Reporting Batch ID: **1902025**

Item#	Lab Sample ID	Client Sample ID	Collected		Sample Matrix	Analysis Requested
			Date	Time		
1	1902025-001	SB19-3-7`	02/14/19	13:05	SOILS	EPA 8260,EPA 8270/PAH Low Level,FDEP FL-PRO
3	1902025-003	SB19-5-6`	02/14/19	15:55	SOILS	EPA 8260,EPA 8270/PAH Low Level,FDEP FL-PRO
4	1902025-004	Preburn	02/14/19	13:55	SOILS	EPA 6020A,EPA 8260

**Sherri Payne**

Vice President / Quality Assurance Officer - SRL



Company Name: **Terra-Com Environmental Consulting, Inc.**  
 Client's Name: **Chet Robertson**  
 Client's Address: **1120 NW 23RD Avenue**  
 City: **Gainesville**  
 State: **FL** Zip: **32609**

Facility ID: **8838723**  
 Project Location: **TAMPA**  
 Client's Phone: **352.332.3835**  
 Client's Project Number: **2017-0006**  
 Lab Reporting Batch ID: **1902025**

\*\*\*\*\* Analytical Results \*\*\*\*\*

Client Sample ID: **SB19-3-7** Date Collected: **02/14/19 13:05** Matrix ID : **SOILS**  
 Lab Sample ID: **1902025-001** Collected By: **Chet Robertson** %Moisture: **6.7**

**EPA Method 3550/8270C Polynuclear Aromatic Hydrocarbon Compounds in Soil by GC-MS (SIM)**

Analyte Name (Analyte ID)	Results/Qual	Units	DF	MDL	PQL	Method	Analyzed Date	By	Batch	Notes
Naphthalene (91203)	1.77 U	ug/Kg	1	1.77	3.53	EPA 8270/PAH	02/21/19 07:19	DAP	02201920MB	-
<b>2-Methylnaphthalene (91576)</b>	<b>16.8</b>	ug/Kg	1	1.77	3.53	EPA 8270/PAH	02/21/19 07:19	DAP	02201920MB	-
<b>1-Methylnaphthalene (90120)</b>	<b>13.4</b>	ug/Kg	1	1.41	3.53	EPA 8270/PAH	02/21/19 07:19	DAP	02201920MB	-
Acenaphthylene (208968)	1.77 U	ug/Kg	1	1.77	3.53	EPA 8270/PAH	02/21/19 07:19	DAP	02201920MB	-
Acenaphthene (83329)	1.77 U	ug/Kg	1	1.77	3.53	EPA 8270/PAH	02/21/19 07:19	DAP	02201920MB	-
Fluorene (86737)	1.77 U	ug/Kg	1	1.77	3.53	EPA 8270/PAH	02/21/19 07:19	DAP	02201920MB	-
<b>Phenanthrene (85018)</b>	<b>8.67</b>	ug/Kg	1	2.47	3.53	EPA 8270/PAH	02/21/19 07:19	DAP	02201920MB	-
<b>Anthracene (120127)</b>	<b>3.32 I</b>	ug/Kg	1	1.41	3.53	EPA 8270/PAH	02/21/19 07:19	DAP	02201920MB	-
<b>Fluoranthene (206440)</b>	<b>14.7</b>	ug/Kg	1	2.12	3.53	EPA 8270/PAH	02/21/19 07:19	DAP	02201920MB	-
<b>Pyrene (129000)</b>	<b>32.1</b>	ug/Kg	1	2.12	3.53	EPA 8270/PAH	02/21/19 07:19	DAP	02201920MB	-
<b>Benzo(a)anthracene (56553)</b>	<b>13.4</b>	ug/Kg	1	1.77	3.53	EPA 8270/PAH	02/21/19 07:19	DAP	02201920MB	-
<b>Chrysene (218019)</b>	<b>22.2</b>	ug/Kg	1	1.77	3.53	EPA 8270/PAH	02/21/19 07:19	DAP	02201920MB	-
<b>Benzo(b)fluoranthene (205992)</b>	<b>22.3</b>	ug/Kg	1	2.12	3.53	EPA 8270/PAH	02/21/19 07:19	DAP	02201920MB	-
<b>Benzo(k)fluoranthene (207089)</b>	<b>6.42</b>	ug/Kg	1	2.12	3.53	EPA 8270/PAH	02/21/19 07:19	DAP	02201920MB	-
<b>Benzo(a)pyrene (50328)</b>	<b>17.7</b>	ug/Kg	1	2.12	3.53	EPA 8270/PAH	02/21/19 07:19	DAP	02201920MB	-
<b>Indeno(1,2,3-cd)pyrene (193395)</b>	<b>8.69</b>	ug/Kg	1	2.82	3.53	EPA 8270/PAH	02/21/19 07:19	DAP	02201920MB	-
<b>Dibenzo(a,h)anthracene (53703)</b>	<b>4.11</b>	ug/Kg	1	2.82	3.53	EPA 8270/PAH	02/21/19 07:19	DAP	02201920MB	-
<b>Benzo(g,h,i)perylene (191242)</b>	<b>17.9</b>	ug/Kg	1	2.82	3.53	EPA 8270/PAH	02/21/19 07:19	DAP	02201920MB	-

Surrogates	Result	SPK	Units	DF	%Rec	Analyzed Date	By	Batch	%Limits	Notes
Nitrobenzene-d5 (DEP-SURR-028)	9.03	10	ug/Kg	1	90.3	02/21/19 07:19	DAP	02201920MB	30-150	
2-Fluorobiphenyl (DEP-SURR-016)	6.43	10	ug/Kg	1	64.3	02/21/19 07:19	DAP	02201920MB	30-150	
p-Terphenyl-d14 (DEP-SURR-034)	7.11	10	ug/Kg	1	71.1	02/21/19 07:19	DAP	02201920MB	33-141	

**EPA Method 5035/8260B~LL VOA {602} Compounds in Soil and Waste by GC-MS**

Analyte Name (Analyte ID)	Results/Qual	Units	DF	MDL	PQL	Method	Analyzed Date	By	Batch	Notes
Methyl-t-butyl ether (1634044)	5.35 U	ug/Kg	1	5.35	21.4	EPA 8260	02/20/19 22:51	GGL	1902027MB	-
Benzene (71432)	1.07 U	ug/Kg	1	1.07	5.35	EPA 8260	02/20/19 22:51	GGL	1902027MB	-
Toluene (108883)	1.07 U	ug/Kg	1	1.07	5.35	EPA 8260	02/20/19 22:51	GGL	1902027MB	-
Ethylbenzene (100414)	1.07 U	ug/Kg	1	1.07	5.35	EPA 8260	02/20/19 22:51	GGL	1902027MB	-
Xylene, m,p- (179601231)	1.07 U	ug/Kg	1	1.07	5.35	EPA 8260	02/20/19 22:51	GGL	1902027MB	-
Xylene, o- (95476)	1.07 U	ug/Kg	1	1.07	5.35	EPA 8260	02/20/19 22:51	GGL	1902027MB	-
Xylenes- Total (1330207)	2.14 U	ug/Kg	1	2.14	5.35	EPA 8260	02/20/19 22:51	GGL	1902027MB	-

Surrogates	Result	SPK	Units	DF	%Rec	Analyzed Date	By	Batch	%Limits	Notes
Dibromofluoromethane (DEP-SURR-047)	10.32	10	ug/Kg	1	103.2	02/20/19 22:51	GGL	1902027MB	40-147	
4-Bromofluorobenzene (DEP-SURR-019)	9.27	10	ug/Kg	1	92.7	02/20/19 22:51	GGL	1902027MB	70-130	

**FL-PRO (Petroleum Range Organics)~{Soil}**

Analyte Name (Analyte ID)	Results/Qual	Units	DF	MDL	PQL	Method	Analyzed Date	By	Batch	Notes
<b>Total Recoverable Pet. Hydrocarbons (1935)</b>	<b>94</b>	mg/Kg	1	3.74	5.35	FDEP FL-PRO	02/20/19 02:36	DAP	02191920MB	-

Surrogates	Result	SPK	Units	DF	%Rec	Analyzed Date	By	Batch	%Limits	Notes
Ortho-terphenyl (DEP-SURR-030)	45.4	50	mg/Kg	1	90.8	02/20/19 02:36	DAP	02191920MB	62-109	
Nonatriacontane(C39) (DEP-SURR-054)	75.5 QS-03	180	mg/Kg	1	41.9	02/20/19 02:36	DAP	02191920MB	60-118	

Company Name: **Terra-Com Environmental Consulting, Inc.** Facility ID: **8838723**  
 Client's Name: **Chet Robertson** Project Location: **TAMPA**  
 Client's Address: **1120 NW 23RD Avenue** Client's Phone: **352.332.3835**  
 City: **Gainesville** Client's Project Number: **2017-0006**  
 State: **FL** Zip: **32609** Lab Reporting Batch ID: **1902025**

\*\*\*\*\* Analytical Results \*\*\*\*\*

Client Sample ID: **SB19-5-6`** Date Collected: **02/14/19 15:55** Matrix ID : **SOILS**  
 Lab Sample ID: **1902025-003** Collected By: **Chet Robertson** %Moisture: **4**

**EPA Method 3550/8270C Polynuclear Aromatic Hydrocarbon Compounds in Soil by GC-MS (SIM)**

Analyte Name (Analyte ID)	Results/Qual	Units	DF	MDL	PQL	Method	Analyzed Date	By	Batch	Notes
Naphthalene (91203)	1.72 U	ug/Kg	1	1.72	3.43	EPA 8270/PAH	02/21/19 09:15	DAP	02201920MB	-
2-Methylnaphthalene (91576)	1.72 U	ug/Kg	1	1.72	3.43	EPA 8270/PAH	02/21/19 09:15	DAP	02201920MB	-
1-Methylnaphthalene (90120)	1.37 U	ug/Kg	1	1.37	3.43	EPA 8270/PAH	02/21/19 09:15	DAP	02201920MB	-
Acenaphthylene (208968)	1.72 U	ug/Kg	1	1.72	3.43	EPA 8270/PAH	02/21/19 09:15	DAP	02201920MB	-
Acenaphthene (83329)	1.72 U	ug/Kg	1	1.72	3.43	EPA 8270/PAH	02/21/19 09:15	DAP	02201920MB	-
Fluorene (86737)	1.72 U	ug/Kg	1	1.72	3.43	EPA 8270/PAH	02/21/19 09:15	DAP	02201920MB	-
Phenanthrene (85018)	2.4 U	ug/Kg	1	2.4	3.43	EPA 8270/PAH	02/21/19 09:15	DAP	02201920MB	-
Anthracene (120127)	1.37 U	ug/Kg	1	1.37	3.43	EPA 8270/PAH	02/21/19 09:15	DAP	02201920MB	-
Fluoranthene (206440)	2.06 U	ug/Kg	1	2.06	3.43	EPA 8270/PAH	02/21/19 09:15	DAP	02201920MB	-
Pyrene (129000)	2.06 U	ug/Kg	1	2.06	3.43	EPA 8270/PAH	02/21/19 09:15	DAP	02201920MB	-
Benzo(a)anthracene (56553)	1.72 U	ug/Kg	1	1.72	3.43	EPA 8270/PAH	02/21/19 09:15	DAP	02201920MB	-
Chrysene (218019)	1.72 U	ug/Kg	1	1.72	3.43	EPA 8270/PAH	02/21/19 09:15	DAP	02201920MB	-
Benzo(b)fluoranthene (205992)	2.06 U	ug/Kg	1	2.06	3.43	EPA 8270/PAH	02/21/19 09:15	DAP	02201920MB	-
Benzo(k)fluoranthene (207089)	2.06 U	ug/Kg	1	2.06	3.43	EPA 8270/PAH	02/21/19 09:15	DAP	02201920MB	-
Benzo(a)pyrene (50328)	2.06 U	ug/Kg	1	2.06	3.43	EPA 8270/PAH	02/21/19 09:15	DAP	02201920MB	-
Indeno(1,2,3-cd)pyrene (193395)	2.75 U	ug/Kg	1	2.75	3.43	EPA 8270/PAH	02/21/19 09:15	DAP	02201920MB	-
Dibenzo(a,h)anthracene (53703)	2.75 U	ug/Kg	1	2.75	3.43	EPA 8270/PAH	02/21/19 09:15	DAP	02201920MB	-
Benzo(g,h,i)perylene (191242)	2.75 U	ug/Kg	1	2.75	3.43	EPA 8270/PAH	02/21/19 09:15	DAP	02201920MB	-

Surrogates	Result	SPK	Units	DF	%Rec	Analyzed Date	By	Batch	%Limits	Notes
Nitrobenzene-d5 (DEP-SURR-028)	9.06	10	ug/Kg	1	90.6	02/21/19 09:15	DAP	02201920MB	30-150	
2-Fluorobiphenyl (DEP-SURR-016)	6.68	10	ug/Kg	1	66.8	02/21/19 09:15	DAP	02201920MB	30-150	
p-Terphenyl-d14 (DEP-SURR-034)	7.32	10	ug/Kg	1	73.2	02/21/19 09:15	DAP	02201920MB	33-141	

**EPA Method 5035/8260B~LL VOA {602} Compounds in Soil and Waste by GC-MS**

Analyte Name (Analyte ID)	Results/Qual	Units	DF	MDL	PQL	Method	Analyzed Date	By	Batch	Notes
Methyl-t-butyl ether (1634044)	5.2 U	ug/Kg	1	5.2	20.8	EPA 8260	02/21/19 23:20	GGL	1902027MB	-
Benzene (71432)	1.04 U	ug/Kg	1	1.04	5.2	EPA 8260	02/21/19 23:20	GGL	1902027MB	-
Toluene (108883)	1.04 U	ug/Kg	1	1.04	5.2	EPA 8260	02/21/19 23:20	GGL	1902027MB	-
Ethylbenzene (100414)	1.04 U	ug/Kg	1	1.04	5.2	EPA 8260	02/21/19 23:20	GGL	1902027MB	-
Xylene, m,p- (179601231)	1.04 U	ug/Kg	1	1.04	5.2	EPA 8260	02/21/19 23:20	GGL	1902027MB	-
Xylene, o- (95476)	1.04 U	ug/Kg	1	1.04	5.2	EPA 8260	02/21/19 23:20	GGL	1902027MB	-
Xylenes- Total (1330207)	2.08 U	ug/Kg	1	2.08	5.2	EPA 8260	02/21/19 23:20	GGL	1902027MB	-

Surrogates	Result	SPK	Units	DF	%Rec	Analyzed Date	By	Batch	%Limits	Notes
Dibromofluoromethane (DEP-SURR-047)	10.25	10	ug/Kg	1	102.5	02/21/19 23:20	GGL	1902027MB	40-147	

**FL-PRO (Petroleum Range Organics)~{Soil}**

Analyte Name (Analyte ID)	Results/Qual	Units	DF	MDL	PQL	Method	Analyzed Date	By	Batch	Notes
Total Recoverable Pet. Hydrocarbons (1935)	3.64 U	mg/Kg	1	3.64	5.2	FDEP FL-PRO	02/20/19 05:03	DAP	02191920MB	-

Surrogates	Result	SPK	Units	DF	%Rec	Analyzed Date	By	Batch	%Limits	Notes
Ortho-terphenyl (DEP-SURR-030)	51.6	50	mg/Kg	1	103.2	02/20/19 05:03	DAP	02191920MB	62-109	
Nonatriacontane(C39) (DEP-SURR-054)	110.6	180	mg/Kg	1	61.4	02/20/19 05:03	DAP	02191920MB	60-118	

Company Name: **Terra-Com Environmental Consulting, Inc.**  
 Client's Name: **Chet Robertson**  
 Client's Address: **1120 NW 23RD Avenue**  
 City: **Gainesville**  
 State: **FL** Zip: **32609**

Facility ID: **8838723**  
 Project Location: **TAMPA**  
 Client's Phone: **352.332.3835**  
 Client's Project Number: **2017-0006**  
 Lab Reporting Batch ID: **1902025**

\*\*\*\*\* Analytical Results \*\*\*\*\*

Client Sample ID: **Preburn** Date Collected: **02/14/19 13:55** Matrix ID : **SOILS**  
 Lab Sample ID: **1902025-004** Collected By: **Chet Robertson** %Moisture: **16.18**

**EPA Method 5030/8260B VOH {601} Compounds in Soils by GC-MS**

Analyte Name (Analyte ID)	Results/Qual	Units	DF	MDL	PQL	Method	Analyzed Date	By	Batch	Notes
Dichlorodifluoromethane (75718)	1.19 U	ug/Kg	1	1.19	5.95	EPA 8260	02/20/19 23:49	GGL	1902027MB	-
Chloromethane (74873)	1.19 U	ug/Kg	1	1.19	5.95	EPA 8260	02/20/19 23:49	GGL	1902027MB	-
Vinyl chloride (75014)	1.19 U	ug/Kg	1	1.19	5.95	EPA 8260	02/20/19 23:49	GGL	1902027MB	-
Bromomethane (74839)	1.19 U	ug/Kg	1	1.19	5.95	EPA 8260	02/20/19 23:49	GGL	1902027MB	-
Chloroethane (75003)	1.19 U	ug/Kg	1	1.19	5.95	EPA 8260	02/20/19 23:49	GGL	1902027MB	-
Trichlorofluoromethane (75694)	1.19 U	ug/Kg	1	1.19	5.95	EPA 8260	02/20/19 23:49	GGL	1902027MB	-
1,1-Dichloroethene (75354)	1.19 U	ug/Kg	1	1.19	5.95	EPA 8260	02/20/19 23:49	GGL	1902027MB	-
Methylene chloride (75092)	5.95 U	ug/Kg	1	5.95	11.9	EPA 8260	02/20/19 23:49	GGL	1902027MB	V1
trans-1,2-Dichloroethene (156605)	1.19 U	ug/Kg	1	1.19	5.95	EPA 8260	02/20/19 23:49	GGL	1902027MB	-
1,1-Dichloroethane (75343)	1.19 U	ug/Kg	1	1.19	5.95	EPA 8260	02/20/19 23:49	GGL	1902027MB	-
2,2-Dichloropropane (594207)	1.19 U	ug/Kg	1	1.19	5.95	EPA 8260	02/20/19 23:49	GGL	1902027MB	-
cis-1,2-Dichloroethene (156592)	1.19 U	ug/Kg	1	1.19	5.95	EPA 8260	02/20/19 23:49	GGL	1902027MB	-
Chloroform (67663)	1.19 U	ug/Kg	1	1.19	5.95	EPA 8260	02/20/19 23:49	GGL	1902027MB	-
Bromochloromethane (74975)	1.19 U	ug/Kg	1	1.19	5.95	EPA 8260	02/20/19 23:49	GGL	1902027MB	-
1,1,1-Trichloroethane (71556)	1.19 U	ug/Kg	1	1.19	5.95	EPA 8260	02/20/19 23:49	GGL	1902027MB	-
1,1-Dichloropropene (563586)	1.19 U	ug/Kg	1	1.19	5.95	EPA 8260	02/20/19 23:49	GGL	1902027MB	-
Carbon tetrachloride (56235)	1.19 U	ug/Kg	1	1.19	5.95	EPA 8260	02/20/19 23:49	GGL	1902027MB	-
1,2-Dichloroethane (107062)	1.19 U	ug/Kg	1	1.19	5.95	EPA 8260	02/20/19 23:49	GGL	1902027MB	-
Trichloroethene (79016)	1.19 U	ug/Kg	1	1.19	5.95	EPA 8260	02/20/19 23:49	GGL	1902027MB	-
1,2-Dichloropropane (78875)	1.19 U	ug/Kg	1	1.19	5.95	EPA 8260	02/20/19 23:49	GGL	1902027MB	-
Bromodichloromethane (75274)	1.19 U	ug/Kg	1	1.19	5.95	EPA 8260	02/20/19 23:49	GGL	1902027MB	-
Dibromomethane (74953)	1.19 U	ug/Kg	1	1.19	5.95	EPA 8260	02/20/19 23:49	GGL	1902027MB	-
cis-1,3-Dichloropropene (10061015)	1.19 U	ug/Kg	1	1.19	5.95	EPA 8260	02/20/19 23:49	GGL	1902027MB	-
trans-1,3-Dichloropropene (10061026)	1.19 U	ug/Kg	1	1.19	5.95	EPA 8260	02/20/19 23:49	GGL	1902027MB	-
1,1,2-Trichloroethane (79005)	1.19 U	ug/Kg	1	1.19	5.95	EPA 8260	02/20/19 23:49	GGL	1902027MB	-
1,3-Dichloropropane (142289)	1.19 U	ug/Kg	1	1.19	5.95	EPA 8260	02/20/19 23:49	GGL	1902027MB	-
Tetrachloroethene (127184)	1.19 U	ug/Kg	1	1.19	5.95	EPA 8260	02/20/19 23:49	GGL	1902027MB	-
Dibromochloromethane (124481)	1.19 U	ug/Kg	1	1.19	5.95	EPA 8260	02/20/19 23:49	GGL	1902027MB	-
1,2-Dibromoethane (106934)	1.19 U	ug/Kg	1	1.19	5.95	EPA 8260	02/20/19 23:49	GGL	1902027MB	-
Chlorobenzene (108907)	1.19 U	ug/Kg	1	1.19	5.95	EPA 8260	02/20/19 23:49	GGL	1902027MB	-
Bromobenzene (108861)	1.19 U	ug/Kg	1	1.19	5.95	EPA 8260	02/20/19 23:49	GGL	1902027MB	-
1,1,1,2-Tetrachloroethane (630206)	1.19 U	ug/Kg	1	1.19	5.95	EPA 8260	02/20/19 23:49	GGL	1902027MB	-
Bromoform (75252)	1.19 U	ug/Kg	1	1.19	5.95	EPA 8260	02/20/19 23:49	GGL	1902027MB	-
1,1,2,2-Tetrachloroethane (79345)	1.19 U	ug/Kg	1	1.19	5.95	EPA 8260	02/20/19 23:49	GGL	1902027MB	-
1,2,3-Trichloropropane (96184)	1.19 U	ug/Kg	1	1.19	5.95	EPA 8260	02/20/19 23:49	GGL	1902027MB	-
2-Chlorotoluene (95498)	1.19 U	ug/Kg	1	1.19	5.95	EPA 8260	02/20/19 23:49	GGL	1902027MB	-
4-Chlorotoluene (106434)	1.19 U	ug/Kg	1	1.19	5.95	EPA 8260	02/20/19 23:49	GGL	1902027MB	-
1,3-Dichlorobenzene (541731)	1.19 U	ug/Kg	1	1.19	5.95	EPA 8260	02/20/19 23:49	GGL	1902027MB	-
1,4-Dichlorobenzene (106467)	1.19 U	ug/Kg	1	1.19	5.95	EPA 8260	02/20/19 23:49	GGL	1902027MB	-
1,2-Dichlorobenzene (95501)	1.19 U	ug/Kg	1	1.19	5.95	EPA 8260	02/20/19 23:49	GGL	1902027MB	-
1,2-Dibromo-3-chloropropane (96128)	1.19 U	ug/Kg	1	1.19	5.95	EPA 8260	02/20/19 23:49	GGL	1902027MB	-

Surrogates	Result	SPK	Units	DF	%Rec	Analyzed Date	By	Batch	%Limits	Notes
Dibromofluoromethane (DEP-SURR-047)	10.15	10	ug/Kg	1	101.5	02/20/19 23:49	GGL	1902027MB	40-147	
4-Bromofluorobenzene (DEP-SURR-019)	9.32	10	ug/Kg	1	93.2	02/20/19 23:49	GGL	1902027MB	70-130	

**Metals by EPA 6000/7000 Series Methods**

Analyte Name (Analyte ID)	Results/Qual	Units	DF	MDL	PQL	Method	Analyzed Date	By	Batch	Notes
Arsenic (7440382)	0.608 U	mg/kg	1	0.608	1.19	EPA 6020A	02/19/19 10:25	JMA	9B18010	-
Cadmium (7440439)	0.155 U	mg/kg	1	0.155	1.19	EPA 6020A	02/19/19 10:25	JMA	9B18010	-
<b>Chromium (7440473)</b>	<b>4.12 I</b>	mg/kg	1	0.656	5.97	EPA 6020A	02/19/19 10:25	JMA	9B18010	-
<b>Lead (7439921)</b>	<b>1.47 I</b>	mg/kg	1	0.286	5.97	EPA 6020A	02/19/19 10:25	JMA	9B18010	-

Company Name: **Terra-Com Environmental Consulting, Inc.**  
 Client's Name: **Chet Robertson**  
 Client's Address: **1120 NW 23RD Avenue**  
 City: **Gainesville**  
 State: **FL** Zip: **32609**

Facility ID: **8838723**  
 Project Location: **TAMPA**  
 Client's Phone: **352.332.3835**  
 Client's Project Number: **2017-0006**  
 Lab Reporting Batch ID: **1902025**

\*\*\*\*\* **Detection Summary:** \*\*\*\*\*

Client Sample ID: <b>SB19-3-7</b>		Date Collected: <b>02/14/19 13:05</b>				Matrix ID : <b>SOILS</b>				
Lab Sample ID: <b>1902025-001</b>		Collected By: <b>Chet Robertson</b>								
Analyte Name (Analyte ID)	Results/Qualifier	Units	DF	MDL	PQL	Date Analyzed	By	Batch ID	Method	
<b>2-Methylnaphthalene (91576)</b>	<b>16.8</b>	ug/Kg	1	1.77	3.53	02/21/19 07:19	DAP	02201920MB	EPA 8270/PAH Low Level	
<b>1-Methylnaphthalene (90120)</b>	<b>13.4</b>	ug/Kg	1	1.41	3.53	02/21/19 07:19	DAP	02201920MB	EPA 8270/PAH Low Level	
<b>Phenanthrene (85018)</b>	<b>8.67</b>	ug/Kg	1	2.47	3.53	02/21/19 07:19	DAP	02201920MB	EPA 8270/PAH Low Level	
<b>Anthracene (120127)</b>	<b>3.32 I</b>	ug/Kg	1	1.41	3.53	02/21/19 07:19	DAP	02201920MB	EPA 8270/PAH Low Level	
<b>Fluoranthene (206440)</b>	<b>14.7</b>	ug/Kg	1	2.12	3.53	02/21/19 07:19	DAP	02201920MB	EPA 8270/PAH Low Level	
<b>Pyrene (129000)</b>	<b>32.1</b>	ug/Kg	1	2.12	3.53	02/21/19 07:19	DAP	02201920MB	EPA 8270/PAH Low Level	
<b>Benzo(a)anthracene (56553)</b>	<b>13.4</b>	ug/Kg	1	1.77	3.53	02/21/19 07:19	DAP	02201920MB	EPA 8270/PAH Low Level	
<b>Chrysene (218019)</b>	<b>22.2</b>	ug/Kg	1	1.77	3.53	02/21/19 07:19	DAP	02201920MB	EPA 8270/PAH Low Level	
<b>Benzo(b)fluoranthene (205992)</b>	<b>22.3</b>	ug/Kg	1	2.12	3.53	02/21/19 07:19	DAP	02201920MB	EPA 8270/PAH Low Level	
<b>Benzo(k)fluoranthene (207089)</b>	<b>6.42</b>	ug/Kg	1	2.12	3.53	02/21/19 07:19	DAP	02201920MB	EPA 8270/PAH Low Level	
<b>Benzo(a)pyrene (50328)</b>	<b>17.7</b>	ug/Kg	1	2.12	3.53	02/21/19 07:19	DAP	02201920MB	EPA 8270/PAH Low Level	
<b>Indeno(1,2,3-cd)pyrene (193395)</b>	<b>8.69</b>	ug/Kg	1	2.82	3.53	02/21/19 07:19	DAP	02201920MB	EPA 8270/PAH Low Level	
<b>Dibenzo(a,h)anthracene (53703)</b>	<b>4.11</b>	ug/Kg	1	2.82	3.53	02/21/19 07:19	DAP	02201920MB	EPA 8270/PAH Low Level	
<b>Benzo(g,h,i)perylene (191242)</b>	<b>17.9</b>	ug/Kg	1	2.82	3.53	02/21/19 07:19	DAP	02201920MB	EPA 8270/PAH Low Level	
<b>Total Recoverable Pet. Hydrocarbons (1935)</b>	<b>94</b>	mg/Kg	1	3.74	5.35	02/20/19 02:36	DAP	02191920MB	FDEP FL-PRO	
Client Sample ID: <b>Preburn</b>		Date Collected: <b>02/14/19 13:55</b>				Matrix ID : <b>SOILS</b>				
Lab Sample ID: <b>1902025-004</b>		Collected By: <b>Chet Robertson</b>								
Analyte Name (Analyte ID)	Results/Qualifier	Units	DF	MDL	PQL	Date Analyzed	By	Batch ID	Method	
<b>Chromium (7440473)</b>	<b>4.12 I</b>	mg/kg dry	1	0.656	5.97	02/19/19 10:25	JMA	9B18010	EPA 6020A	
<b>Lead (7439921)</b>	<b>1.47 I</b>	mg/kg dry	1	0.286	5.97	02/19/19 10:25	JMA	9B18010	EPA 6020A	

Company Name: **Terra-Com Environmental Consulting, Inc.**  
 Client's Name: **Chet Robertson**  
 Client's Address: **1120 NW 23RD Avenue**  
 City: **Gainesville**  
 State: **FL** Zip: **32609**

Facility ID: **8838723**  
 Project Location: **TAMPA**  
 Client's Phone: **352.332.3835**  
 Client's Project Number: **2017-0006**  
 Lab Reporting Batch ID: **1902025**

\*\*\*\*\* Quality Control : \*\*\*\*\*

Method Blank(MB)		FL-PRO (Petroleum Range Organics)~{Soil}					
Client Sample ID: <b>Method Blank</b>	Date Collected: <b>02/19/19 20:27</b>					Matrix ID : <b>SOILS</b>	
Lab Sample ID: <b>1902025-005</b>	Date Prepared: <b>02/18/19 09:00</b>					%Moisture	
	Date Analyzed: <b>02/19/19 20:27</b>						

**FDEP FL-PRO**

Analyte Name (Analyte ID)	Results/Qual	Units	DF	MDL	PQL	By	Batch	Notes	
Total Recoverable Pet. Hydrocarbons (1935)	3.5 U	mg/Kg	1	3.5	5	DAP	02191920MB	-	
Surrogates	Result	SPK	Units	DF	%Rec	By	Batch	%Limits	Notes
Ortho-terphenyl (DEP-SURR-030)	47.6	50	mg/Kg	1	95.2	DAP	02191920MB	62-109	
Nonatriacontane(C39) (DEP-SURR-054)	157.3	180	mg/Kg	1	87.4	DAP	02191920MB	60-118	

Laboratory Control Standard(LCS)		FL-PRO (Petroleum Range Organics)~{Soil}					
Client Sample ID: <b>LCS</b>	Date Collected: <b>02/18/19 09:00</b>					Matrix ID : <b>SOILS</b>	
Lab Sample ID: <b>1902025-006</b>	Date Prepared: <b>02/18/19 09:00</b>					%Moisture	
	Date Analyzed: <b>02/20/19 06:54</b>						

**FDEP FL-PRO**

Analyte Name (Analyte ID)	Result	SPK	Units	DF	MDL	PQL	%Rec	By	Batch	%Limits	Notes
Total Recoverable Pet. Hydrocarbons (1935)	43.4	48	mg/Kg	1	3.5	5	90.4	DAP	02191920MB	41-204	
Surrogates	Result	SPK	Units	DF	%Rec	By	Batch	%Limits	Notes		
Ortho-terphenyl (DEP-SURR-030)	48	50	mg/Kg	1	96	DAP	02191920MB	62-109			
Nonatriacontane(C39) (DEP-SURR-054)	110.4	180	mg/Kg	1	61.3	DAP	02191920MB	60-118			

Matrix Spike(MS)		FL-PRO (Petroleum Range Organics)~{Soil}					
Client Sample ID: <b>SB19-5-6` MS</b>	Date Collected: <b>02/14/19 15:55</b>					Matrix ID : <b>SOILS</b>	
Lab Sample ID: <b>1902025-007</b>	Date Prepared: <b>02/18/19 09:00</b>					%Moisture: <b>4</b>	
	Date Analyzed: <b>02/20/19 05:40</b>						

**FDEP FL-PRO**

Analyte Name (Analyte ID)	Result	SPK	Units	DF	MDL	PQL	%Rec	Source	By	Batch	%Limits	Notes
Total Recoverable Pet. Hydrocarbons (1935)	39.6	48	mg/Kg	1	3.5	5	82.5	3.64 U	DAP	02191920MB	41-204	
Surrogates	Result	SPK	Units	DF	%Rec	By	Batch	%Limits	Notes			
Ortho-terphenyl (DEP-SURR-030)	41.2	50	mg/Kg	1	82.4	DAP	02191920MB	62-109				
Nonatriacontane(C39) (DEP-SURR-054)	123.5	180	mg/Kg	1	68.6	DAP	02191920MB	60-118				

Matrix Spike Dup(MSD)		FL-PRO (Petroleum Range Organics)~{Soil}					
Client Sample ID: <b>SB19-5-6` MSD</b>	Date Collected: <b>02/14/19 15:55</b>					Matrix ID : <b>SOILS</b>	
Lab Sample ID: <b>1902025-008</b>	Date Prepared: <b>02/18/19 09:00</b>					%Moisture: <b>4</b>	
	Date Analyzed: <b>02/20/19 06:17</b>						

**FDEP FL-PRO**

Analyte Name (Analyte ID)	Result	SPK	Units	DF	MDL	PQL	%RPD	%Rec	Source	By	Batch	%Limits	Notes
Total Recoverable Pet. Hydrocarbons (1935)	43.8	48	mg/Kg	1	3.5	5	10.1	91.2	3.64 U	DAP	02191920MB	41-204	
Surrogates	Result	SPK	Units	DF	%Rec	By	Batch	%Limits	Notes				
Ortho-terphenyl (DEP-SURR-030)	44.5	50	mg/Kg	1	89	DAP	02191920MB	62-109					
Nonatriacontane(C39) (DEP-SURR-054)	143.6	180	mg/Kg	1	79.8	DAP	02191920MB	60-118					

Company Name: **Terra-Com Environmental Consulting, Inc.**  
 Client's Name: **Chet Robertson**  
 Client's Address: **1120 NW 23RD Avenue**  
 City: **Gainesville**  
 State: **FL** Zip: **32609**

Facility ID: **8838723**  
 Project Location: **TAMPA**  
 Client's Phone: **352.332.3835**  
 Client's Project Number: **2017-0006**  
 Lab Reporting Batch ID: **1902025**

\*\*\*\*\* Quality Control : \*\*\*\*\*

Method Blank(MB) EPA Method 3550/8270C Polynuclear Aromatic Hydrocarbon Compounds in Soil by GC-MS (SIM)  
 Client Sample ID: **Method Blank** Date Collected: **02/20/19 20:47** Matrix ID : **SOILS**  
 Lab Sample ID: **1902025-009** Date Prepared: **02/18/19 09:00** %Moisture  
 Date Analyzed: **02/20/19 20:47**

**EPA 8270/PAH Low Level**

Analyte Name (Analyte ID)	Results/Qual	Units	DF	MDL	PQL	By	Batch	Notes			
Naphthalene (91203)	1.65 U	ug/Kg	1	1.65	3.3	DAP	02201920MB	-			
2-Methylnaphthalene (91576)	1.65 U	ug/Kg	1	1.65	3.3	DAP	02201920MB	-			
1-Methylnaphthalene (90120)	1.32 U	ug/Kg	1	1.32	3.3	DAP	02201920MB	-			
Acenaphthylene (208968)	1.65 U	ug/Kg	1	1.65	3.3	DAP	02201920MB	-			
Acenaphthene (83329)	1.65 U	ug/Kg	1	1.65	3.3	DAP	02201920MB	-			
Fluorene (86737)	1.65 U	ug/Kg	1	1.65	3.3	DAP	02201920MB	-			
Phenanthrene (85018)	2.31 U	ug/Kg	1	2.31	3.3	DAP	02201920MB	-			
Anthracene (120127)	1.32 U	ug/Kg	1	1.32	3.3	DAP	02201920MB	-			
Fluoranthene (206440)	1.98 U	ug/Kg	1	1.98	3.3	DAP	02201920MB	-			
Pyrene (129000)	1.98 U	ug/Kg	1	1.98	3.3	DAP	02201920MB	-			
Benzo(a)anthracene (56553)	1.65 U	ug/Kg	1	1.65	3.3	DAP	02201920MB	-			
Chrysene (218019)	1.65 U	ug/Kg	1	1.65	3.3	DAP	02201920MB	-			
Benzo(b)fluoranthene (205992)	1.98 U	ug/Kg	1	1.98	3.3	DAP	02201920MB	-			
Benzo(k)fluoranthene (207089)	1.98 U	ug/Kg	1	1.98	3.3	DAP	02201920MB	-			
Benzo(a)pyrene (50328)	1.98 U	ug/Kg	1	1.98	3.3	DAP	02201920MB	-			
Indeno(1,2,3-cd)pyrene (193395)	2.64 U	ug/Kg	1	2.64	3.3	DAP	02201920MB	-			
Dibenzo(a,h)anthracene (53703)	2.64 U	ug/Kg	1	2.64	3.3	DAP	02201920MB	-			
Benzo(g,h,i)perylene (191242)	2.64 U	ug/Kg	1	2.64	3.3	DAP	02201920MB	-			
Surrogates	Result	SPK	Units	DF	MDL	PQL	%Rec	By	Batch	%Limits	Notes
Nitrobenzene-d5 (DEP-SURR-028)	7.35	10	ug/Kg	1			73.5	DAP	02201920MB	30-150	
2-Fluorobiphenyl (DEP-SURR-016)	6.25	10	ug/Kg	1			62.5	DAP	02201920MB	30-150	
p-Terphenyl-d14 (DEP-SURR-034)	5.94	10	ug/Kg	1			59.4	DAP	02201920MB	33-141	

Laboratory Control Standard(LCS) EPA Method 3550/8270C Polynuclear Aromatic Hydrocarbon Compounds in Soil by GC-MS (SIM)  
 Client Sample ID: **LCS** Date Collected: **02/18/19 09:00** Matrix ID : **SOILS**  
 Lab Sample ID: **1902025-010** Date Prepared: **02/18/19 09:00** %Moisture  
 Date Analyzed: **02/21/19 12:12**

**EPA 8270/PAH Low Level**

Analyte Name (Analyte ID)	Result	SPK	Units	DF	MDL	PQL	%Rec	By	Batch	%Limits	Notes
Naphthalene (91203)	137	200	ug/Kg	1	1.65	3.3	68.5	DAP	02201920MB	30-170	
2-Methylnaphthalene (91576)	141	200	ug/Kg	1	1.65	3.3	70.5	DAP	02201920MB	30-170	
1-Methylnaphthalene (90120)	139	200	ug/Kg	1	1.32	3.3	69.5	DAP	02201920MB	30-170	
Acenaphthylene (208968)	157	200	ug/Kg	1	1.65	3.3	78.5	DAP	02201920MB	30-170	
Acenaphthene (83329)	155	200	ug/Kg	1	1.65	3.3	77.5	DAP	02201920MB	30-170	
Fluorene (86737)	163	200	ug/Kg	1	1.65	3.3	81.5	DAP	02201920MB	30-170	
Phenanthrene (85018)	165	200	ug/Kg	1	2.31	3.3	82.5	DAP	02201920MB	30-170	
Anthracene (120127)	163	200	ug/Kg	1	1.32	3.3	81.5	DAP	02201920MB	30-170	
Fluoranthene (206440)	179	200	ug/Kg	1	1.98	3.3	89.5	DAP	02201920MB	30-170	
Pyrene (129000)	187	200	ug/Kg	1	1.98	3.3	93.5	DAP	02201920MB	30-170	
Benzo(a)anthracene (56553)	183	200	ug/Kg	1	1.65	3.3	91.5	DAP	02201920MB	30-170	
Chrysene (218019)	173	200	ug/Kg	1	1.65	3.3	86.5	DAP	02201920MB	30-170	
Benzo(b)fluoranthene (205992)	173	200	ug/Kg	1	1.98	3.3	86.5	DAP	02201920MB	30-170	
Benzo(k)fluoranthene (207089)	195	200	ug/Kg	1	1.98	3.3	97.5	DAP	02201920MB	30-170	
Benzo(a)pyrene (50328)	185	200	ug/Kg	1	1.98	3.3	92.5	DAP	02201920MB	30-170	
Indeno(1,2,3-cd)pyrene (193395)	189	200	ug/Kg	1	2.64	3.3	94.5	DAP	02201920MB	30-170	
Dibenzo(a,h)anthracene (53703)	202	200	ug/Kg	1	2.64	3.3	101	DAP	02201920MB	30-170	
Benzo(g,h,i)perylene (191242)	191	200	ug/Kg	1	2.64	3.3	95.5	DAP	02201920MB	30-170	
Surrogates	Result	SPK	Units	DF	MDL	PQL	%Rec	By	Batch	%Limits	Notes
Nitrobenzene-d5 (DEP-SURR-028)	7.42	10	ug/Kg	1			74.2	DAP	02201920MB	30-150	
2-Fluorobiphenyl (DEP-SURR-016)	6.19	10	ug/Kg	1			61.9	DAP	02201920MB	30-150	

Company Name: **Terra-Com Environmental Consulting, Inc.**  
 Client's Name: **Chet Robertson**  
 Client's Address: **1120 NW 23RD Avenue**  
 City: **Gainesville**  
 State: **FL** Zip: **32609**

Facility ID: **8838723**  
 Project Location: **TAMPA**  
 Client's Phone: **352.332.3835**  
 Client's Project Number: **2017-0006**  
 Lab Reporting Batch ID: **1902025**

\*\*\*\*\* Quality Control : \*\*\*\*\*

Laboratory Control Standard(LCS)	EPA Method 3550/8270C Polynuclear Aromatic Hydrocarbon Compounds in Soil by GC-MS (SIM)		
Client Sample ID: <b>LCS</b>	Date Collected: <b>02/18/19 09:00</b>	Matrix ID : <b>SOILS</b>	
Lab Sample ID: <b>1902025-010</b>	Date Prepared: <b>02/18/19 09:00</b>	%Moisture	
	Date Analyzed: <b>02/21/19 12:12</b>		

Surrogates	Result	SPK	Units	DF	%Rec	By	Batch	%Limits	Notes
p-Terphenyl-d14 (DEP-SURR-034)	6.25	10	ug/Kg	1	62.5	DAP	02201920MB	33-141	

Matrix Spike(MS)	EPA Method 3550/8270C Polynuclear Aromatic Hydrocarbon Compounds in Soil by GC-MS (SIM)		
Client Sample ID: <b>SB19-5-6` MS</b>	Date Collected: <b>02/14/19 15:55</b>	Matrix ID : <b>SOILS</b>	
Lab Sample ID: <b>1902025-011</b>	Date Prepared: <b>02/18/19 09:00</b>	%Moisture: <b>6.7</b>	
	Date Analyzed: <b>02/21/19 10:13</b>		

**EPA 8270/PAH Low Level**

Analyte Name (Analyte ID)	Result	SPK	Units	DF	MDL	PQL	%Rec	Source	By	Batch	%Limits	Notes
Naphthalene (91203)	131	200	ug/Kg	1	1.65	3.3	65.5	1.72 U	DAP	02201920MB	30-170	
2-Methylnaphthalene (91576)	141	200	ug/Kg	1	1.65	3.3	70.5	1.72 U	DAP	02201920MB	30-170	
1-Methylnaphthalene (90120)	142	200	ug/Kg	1	1.32	3.3	71	1.37 U	DAP	02201920MB	30-170	
Acenaphthylene (208968)	159	200	ug/Kg	1	1.65	3.3	79.5	1.72 U	DAP	02201920MB	30-170	
Acenaphthene (83329)	155	200	ug/Kg	1	1.65	3.3	77.5	1.72 U	DAP	02201920MB	30-170	
Fluorene (86737)	161	200	ug/Kg	1	1.65	3.3	80.5	1.72 U	DAP	02201920MB	30-170	
Phenanthrene (85018)	163	200	ug/Kg	1	2.31	3.3	81.5	2.4 U	DAP	02201920MB	30-170	
Anthracene (120127)	169	200	ug/Kg	1	1.32	3.3	84.5	1.37 U	DAP	02201920MB	30-170	
Fluoranthene (206440)	181	200	ug/Kg	1	1.98	3.3	90.5	2.06 U	DAP	02201920MB	30-170	
Pyrene (129000)	189	200	ug/Kg	1	1.98	3.3	94.5	2.06 U	DAP	02201920MB	30-170	
Benzo(a)anthracene (56553)	199	200	ug/Kg	1	1.65	3.3	99.5	1.72 U	DAP	02201920MB	30-170	
Chrysene (218019)	169	200	ug/Kg	1	1.65	3.3	84.5	1.72 U	DAP	02201920MB	30-170	
Benzo(b)fluoranthene (205992)	193	200	ug/Kg	1	1.98	3.3	96.5	2.06 U	DAP	02201920MB	30-170	
Benzo(k)fluoranthene (207089)	202	200	ug/Kg	1	1.98	3.3	101	2.06 U	DAP	02201920MB	30-170	
Benzo(a)pyrene (50328)	219	200	ug/Kg	1	1.98	3.3	110	2.06 U	DAP	02201920MB	30-170	
Indeno(1,2,3-cd)pyrene (193395)	200	200	ug/Kg	1	2.64	3.3	100	2.75 U	DAP	02201920MB	30-170	
Dibenzo(a,h)anthracene (53703)	195	200	ug/Kg	1	2.64	3.3	97.5	2.75 U	DAP	02201920MB	30-170	
Benzo(g,h,i)perylene (191242)	199	200	ug/Kg	1	2.64	3.3	99.5	2.75 U	DAP	02201920MB	30-170	

Surrogates	Result	SPK	Units	DF	%Rec	By	Batch	%Limits	Notes
Nitrobenzene-d5 (DEP-SURR-028)	6.52	10	ug/Kg	1	65.2	DAP	02201920MB	30-150	
2-Fluorobiphenyl (DEP-SURR-016)	6.57	10	ug/Kg	1	65.7	DAP	02201920MB	30-150	
p-Terphenyl-d14 (DEP-SURR-034)	6.67	10	ug/Kg	1	66.7	DAP	02201920MB	33-141	

Matrix Spike Dup(MSD)	EPA Method 3550/8270C Polynuclear Aromatic Hydrocarbon Compounds in Soil by GC-MS (SIM)		
Client Sample ID: <b>SB19-5-6` MSD</b>	Date Collected: <b>02/14/19 15:55</b>	Matrix ID : <b>SOILS</b>	
Lab Sample ID: <b>1902025-012</b>	Date Prepared: <b>02/18/19 09:00</b>	%Moisture: <b>6.7</b>	
	Date Analyzed: <b>02/21/19 11:12</b>		

**EPA 8270/PAH Low Level**

Analyte Name (Analyte ID)	Result	SPK	Units	DF	MDL	PQL	%RPD	%Rec	Source	By	Batch	%Limits	Notes
Naphthalene (91203)	125	200	ug/Kg	1	1.65	3.3	3.9	62.5	1.72 U	DAP	02201920MB	30-170	
2-Methylnaphthalene (91576)	133	200	ug/Kg	1	1.65	3.3	5.1	66.5	1.72 U	DAP	02201920MB	30-170	
1-Methylnaphthalene (90120)	131	200	ug/Kg	1	1.32	3.3	6.6	65.5	1.37 U	DAP	02201920MB	30-170	
Acenaphthylene (208968)	149	200	ug/Kg	1	1.65	3.3	5.9	74.5	1.72 U	DAP	02201920MB	30-170	
Acenaphthene (83329)	147	200	ug/Kg	1	1.65	3.3	4.7	73.5	1.72 U	DAP	02201920MB	30-170	
Fluorene (86737)	153	200	ug/Kg	1	1.65	3.3	5.1	76.5	1.72 U	DAP	02201920MB	30-170	
Phenanthrene (85018)	155	200	ug/Kg	1	2.31	3.3	3.2	77.5	2.4 U	DAP	02201920MB	30-170	
Anthracene (120127)	165	200	ug/Kg	1	1.32	3.3	2.4	82.5	1.37 U	DAP	02201920MB	30-170	
Fluoranthene (206440)	175	200	ug/Kg	1	1.98	3.3	3.4	87.5	2.06 U	DAP	02201920MB	30-170	
Pyrene (129000)	181	200	ug/Kg	1	1.98	3.3	4.3	90.5	2.06 U	DAP	02201920MB	30-170	
Benzo(a)anthracene (56553)	185	200	ug/Kg	1	1.65	3.3	6.8	92.5	1.72 U	DAP	02201920MB	30-170	
Chrysene (218019)	165	200	ug/Kg	1	1.65	3.3	2.4	82.5	1.72 U	DAP	02201920MB	30-170	
Benzo(b)fluoranthene (205992)	177	200	ug/Kg	1	1.98	3.3	8.6	88.5	2.06 U	DAP	02201920MB	30-170	

Company Name: **Terra-Com Environmental Consulting, Inc.**  
 Client's Name: **Chet Robertson**  
 Client's Address: **1120 NW 23RD Avenue**  
 City: **Gainesville**  
 State: **FL** Zip: **32609**

Facility ID: **8838723**  
 Project Location: **TAMPA**  
 Client's Phone: **352.332.3835**  
 Client's Project Number: **2017-0006**  
 Lab Reporting Batch ID: **1902025**

\*\*\*\*\* Quality Control : \*\*\*\*\*

Matrix Spike Dup(MSD) EPA Method 3550/8270C Polynuclear Aromatic Hydrocarbon Compounds in Soil by GC-MS (SIM)  
 Client Sample ID: **SB19-5-6` MSD** Date Collected: **02/14/19 15:55** Matrix ID : **SOILS**  
 Lab Sample ID: **1902025-012** Date Prepared: **02/18/19 09:00** %Moisture: **6.7**  
 Date Analyzed: **02/21/19 11:12**

Analyte Name (Analyte ID)	Result	SPK	Units	DF	MDL	PQL	%RPD	%Rec	Source	By	Batch	%Limits	Notes
Benzo(k)fluoranthene (207089)	195	200	ug/Kg	1	1.98	3.3	3.5	97.5	2.06 U	DAP	02201920MB	30-170	
Benzo(a)pyrene (50328)	187	200	ug/Kg	1	1.98	3.3	15	93.5	2.06 U	DAP	02201920MB	30-170	
Indeno(1,2,3-cd)pyrene (193395)	177	200	ug/Kg	1	2.64	3.3	12	88.5	2.75 U	DAP	02201920MB	30-170	
Dibenzo(a,h)anthracene (53703)	185	200	ug/Kg	1	2.64	3.3	5.3	92.5	2.75 U	DAP	02201920MB	30-170	
Benzo(g,h,i)perylene (191242)	187	200	ug/Kg	1	2.64	3.3	6.2	93.5	2.75 U	DAP	02201920MB	30-170	
Surrogates	Result	SPK	Units	DF				%Rec		By	Batch	%Limits	Notes
Nitrobenzene-d5 (DEP-SURR-028)	7.39	10	ug/Kg	1				73.9		DAP	02201920MB	30-150	
2-Fluorobiphenyl (DEP-SURR-016)	6.14	10	ug/Kg	1				61.4		DAP	02201920MB	30-150	
p-Terphenyl-d14 (DEP-SURR-034)	6.39	10	ug/Kg	1				63.9		DAP	02201920MB	33-141	

QC Batch Parent Sample(PS) EPA Method 5035/8260B~LL VOA {602} Compounds in Soil and Waste by GC-MS

Client Sample ID: **1902027PS** Date Collected: **02/19/19 10:57** Matrix ID : **SOILS**  
 Lab Sample ID: **1902025-013** Date Prepared: **02/20/19 15:37** %Moisture: **6.1**  
 Date Analyzed: **02/21/19 01:16**

**EPA 8260**

Analyte Name (Analyte ID)	Results/Qual	Units	DF	MDL	PQL	By	Batch	Notes	
Methyl-t-butyl ether (1634044)	5.3 U	ug/Kg	1	5.3	21.2	GGL	1902027MB	-	
Benzene (71432)	1.06 U	ug/Kg	1	1.06	5.3	GGL	1902027MB	-	
Toluene (108883)	1.06 U	ug/Kg	1	1.06	5.3	GGL	1902027MB	-	
Ethylbenzene (100414)	1.06 U	ug/Kg	1	1.06	5.3	GGL	1902027MB	-	
Xylene, m,p- (179601231)	1.06 U	ug/Kg	1	1.06	5.3	GGL	1902027MB	-	
Xylene, o- (95476)	1.06 U	ug/Kg	1	1.06	5.3	GGL	1902027MB	-	
Xylenes- Total (1330207)	2.12 U	ug/Kg	1	2.12	5.3	GGL	1902027MB	-	
Surrogates	Result	SPK	Units	DF			Batch	%Limits	Notes
Dibromofluoromethane (DEP-SURR-047)	10.01	10	ug/Kg	1			1902027MB	40-147	
4-Bromofluorobenzene (DEP-SURR-019)	8.81	10	ug/Kg	1			1902027MB	70-130	

Method Blank(MB) EPA Method 5035/8260B~LL VOA {602} Compounds in Soil and Waste by GC-MS

Client Sample ID: **Method Blank** Date Collected: **02/20/19 15:37** Matrix ID : **SOILS**  
 Lab Sample ID: **1902025-014** Date Prepared: **02/20/19 15:37** %Moisture:  
 Date Analyzed: **02/20/19 15:37**

**EPA 8260**

Analyte Name (Analyte ID)	Results/Qual	Units	DF	MDL	PQL	By	Batch	Notes	
Methyl-t-butyl ether (1634044)	5 U	ug/Kg	1	5	20	GGL	1902027MB	-	
Benzene (71432)	1 U	ug/Kg	1	1	5	GGL	1902027MB	-	
Toluene (108883)	1 U	ug/Kg	1	1	5	GGL	1902027MB	-	
Ethylbenzene (100414)	1 U	ug/Kg	1	1	5	GGL	1902027MB	-	
Xylene, m,p- (179601231)	1 U	ug/Kg	1	1	5	GGL	1902027MB	-	
Xylene, o- (95476)	1 U	ug/Kg	1	1	5	GGL	1902027MB	-	
Xylenes- Total (1330207)	2 U	ug/Kg	1	2	5	GGL	1902027MB	-	
Surrogates	Result	SPK	Units	DF			Batch	%Limits	Notes
Dibromofluoromethane (DEP-SURR-047)	8.68	10	ug/Kg	1			1902027MB	40-147	
4-Bromofluorobenzene (DEP-SURR-019)	9.71	10	ug/Kg	1			1902027MB	70-130	

Laboratory Control Standard(LCS) EPA Method 5035/8260B~LL VOA {602} Compounds in Soil and Waste by GC-MS

Client Sample ID: **LCS** Date Collected: **02/20/19 15:37** Matrix ID : **SOILS**  
 Lab Sample ID: **1902025-015** Date Prepared: **02/20/19 15:37** %Moisture:  
 Date Analyzed: **02/20/19 16:35**



Company Name: **Terra-Com Environmental Consulting, Inc.**  
 Client's Name: **Chet Robertson**  
 Client's Address: **1120 NW 23RD Avenue**  
 City: **Gainesville**  
 State: **FL** Zip: **32609**

Facility ID: **8838723**  
 Project Location: **TAMPA**  
 Client's Phone: **352.332.3835**  
 Client's Project Number: **2017-0006**  
 Lab Reporting Batch ID: **1902025**

\*\*\*\*\* Quality Control : \*\*\*\*\*

Laboratory Control Standard(LCS) EPA Method 5035/8260B~LL VOA {602} Compounds in Soil and Waste by GC-MS

Client Sample ID: **LCS** Date Collected: **02/20/19 15:37** Matrix ID : **SOILS**  
 Lab Sample ID: **1902025-015** Date Prepared: **02/20/19 15:37** %Moisture  
 Date Analyzed: **02/20/19 16:35**

**EPA 8260**

Analyte Name (Analyte ID)	Result	SPK	Units	DF	MDL	PQL	%Rec	By	Batch	%Limits	Notes
Benzene (71432)	27.3	25	ug/Kg	1	1	5	109	GGL	1902027MB	30-170	
Toluene (108883)	26.8	25	ug/Kg	1	1	5	107	GGL	1902027MB	30-170	
Ethylbenzene (100414)	27.2	25	ug/Kg	1	1	5	109	GGL	1902027MB	30-170	
Xylene, m,p- (179601231)	54.2	50	ug/Kg	1	1	5	108	GGL	1902027MB	30-170	
Xylene, o- (95476)	27.1	25	ug/Kg	1	1	5	108	GGL	1902027MB	30-170	
<b>Surrogates</b>	<b>Result</b>	<b>SPK</b>	<b>Units</b>	<b>DF</b>			<b>%Rec</b>	<b>By</b>	<b>Batch</b>	<b>%Limits</b>	<b>Notes</b>
Dibromofluoromethane (DEP-SURR-047)	9.72	10	ug/Kg	1			97	GGL	1902027MB	40-147	
4-Bromofluorobenzene (DEP-SURR-019)	10.16	10	ug/Kg	1			102	GGL	1902027MB	70-130	

Matrix Spike(MS) EPA Method 5035/8260B~LL VOA {602} Compounds in Soil and Waste by GC-MS

Client Sample ID: **1902027PS MS** Date Collected: **02/19/19 10:57** Matrix ID : **SOILS**  
 Lab Sample ID: **1902025-016** Date Prepared: **02/20/19 15:37** %Moisture: **6.1**  
 Date Analyzed: **02/21/19 01:16**

**EPA 8260**

Analyte Name (Analyte ID)	Result	SPK	Units	DF	MDL	PQL	%Rec	Source	By	Batch	%Limits	Notes
Benzene (71432)	29.1	25	ug/Kg	1	1.06	5.3	116	1.6 U	GGL	1902027MB	30-170	
Toluene (108883)	28.6	25	ug/Kg	1	1.06	5.3	114	1.6 U	GGL	1902027MB	30-170	
Ethylbenzene (100414)	27.8	25	ug/Kg	1	1.06	5.3	111	1.6 U	GGL	1902027MB	30-170	
Xylene, m,p- (179601231)	55.7	50	ug/Kg	1	1.06	5.3	111	1.6 U	GGL	1902027MB	30-170	
Xylene, o- (95476)	28.2	25	ug/Kg	1	1.06	5.3	113	1.6 U	GGL	1902027MB	30-170	
<b>Surrogates</b>	<b>Result</b>	<b>SPK</b>	<b>Units</b>	<b>DF</b>			<b>%Rec</b>		<b>By</b>	<b>Batch</b>	<b>%Limits</b>	<b>Notes</b>
Dibromofluoromethane (DEP-SURR-047)	10.09	10	ug/Kg	1			101		GGL	1902027MB	40-147	
4-Bromofluorobenzene (DEP-SURR-019)	9.84	10	ug/Kg	1			98		GGL	1902027MB	70-130	

Matrix Spike Dup(MSD) EPA Method 5035/8260B~LL VOA {602} Compounds in Soil and Waste by GC-MS

Client Sample ID: **1902027PS MSD** Date Collected: **02/19/19 10:57** Matrix ID : **SOILS**  
 Lab Sample ID: **1902025-017** Date Prepared: **02/20/19 15:37** %Moisture: **6.1**  
 Date Analyzed: **02/21/19 02:14**

**EPA 8260**

Analyte Name (Analyte ID)	Result	SPK	Units	DF	MDL	PQL	%RPD	%Rec	Source	By	Batch	%Limits	Notes
Benzene (71432)	27.1	25	ug/Kg	1	1.06	5.3	7.1	108	1.6 U	GGL	1902027MB	30-170	
Toluene (108883)	27.3	25	ug/Kg	1	1.06	5.3	4.7	109	1.6 U	GGL	1902027MB	30-170	
Ethylbenzene (100414)	27.7	25	ug/Kg	1	1.06	5.3	0.4	111	1.6 U	GGL	1902027MB	30-170	
Xylene, m,p- (179601231)	55.6	50	ug/Kg	1	1.06	5.3	0.2	111	1.6 U	GGL	1902027MB	30-170	
Xylene, o- (95476)	27.5	25	ug/Kg	1	1.06	5.3	2.5	110	1.6 U	GGL	1902027MB	30-170	
<b>Surrogates</b>	<b>Result</b>	<b>SPK</b>	<b>Units</b>	<b>DF</b>				<b>%Rec</b>		<b>By</b>	<b>Batch</b>	<b>%Limits</b>	<b>Notes</b>
Dibromofluoromethane (DEP-SURR-047)	9.95	10	ug/Kg	1				99.5		GGL	1902027MB	40-147	
4-Bromofluorobenzene (DEP-SURR-019)	9.59	10	ug/Kg	1				95.9		GGL	1902027MB	70-130	

Method Blank(MB) Metals by EPA 6000/7000 Series Methods

Client Sample ID: **Method Blank** Date Collected: **02/19/19 06:45** Matrix ID : **SOILS**  
 Lab Sample ID: **1902025-018** Date Prepared: **02/19/19 06:45** %Moisture  
 Date Analyzed: **02/19/19 09:35**

**EPA 6020A**

Analyte Name (Analyte ID)	Results/Qual	Units	DF	MDL	PQL	By	Batch	Notes
---------------------------	--------------	-------	----	-----	-----	----	-------	-------

Company Name: **Terra-Com Environmental Consulting, Inc.**  
 Client's Name: **Chet Robertson**  
 Client's Address: **1120 NW 23RD Avenue**  
 City: **Gainesville**  
 State: **FL** Zip: **32609**

Facility ID: **8838723**  
 Project Location: **TAMPA**  
 Client's Phone: **352.332.3835**  
 Client's Project Number: **2017-0006**  
 Lab Reporting Batch ID: **1902025**

\*\*\*\*\* Quality Control : \*\*\*\*\*

<b>Method Blank(MB)</b>		<b>Metals by EPA 6000/7000 Series Methods</b>	
Client Sample ID: <b>Method Blank</b>	Date Collected: <b>02/19/19 06:45</b>	Matrix ID : <b>SOILS</b>	
Lab Sample ID: <b>1902025-018</b>	Date Prepared: <b>02/19/19 06:45</b>	%Moisture	
	Date Analyzed: <b>02/19/19 09:35</b>		

Analyte Name (Analyte ID)	Results/Qual	Units	DF	MDL	PQL	By	Batch	Notes
Arsenic (7440382)	0.51 U	mg/kg wet	1	0.51	1	JMA	9B18010	-
Cadmium (7440439)	0.13 U	mg/kg wet	1	0.13	1	JMA	9B18010	-
Chromium (7440473)	0.55 U	mg/kg wet	1	0.55	5	JMA	9B18010	-
Lead (7439921)	0.24 U	mg/kg wet	1	0.24	5	JMA	9B18010	-

<b>Laboratory Control Standard(LCS)</b>		<b>Metals by EPA 6000/7000 Series Methods</b>	
Client Sample ID: <b>LCS</b>	Date Collected: <b>02/19/19 06:45</b>	Matrix ID : <b>SOILS</b>	
Lab Sample ID: <b>1902025-019</b>	Date Prepared: <b>02/19/19 06:45</b>	%Moisture	
	Date Analyzed: <b>02/19/19 09:37</b>		

**EPA 6020A**

Analyte Name (Analyte ID)	Result	SPK	Units	DF	MDL	PQL	%Rec	By	Batch	%Limits	Notes
Arsenic (7440382)	50	49.5	mg/kg wet	1	0.51	1	101	JMA	9B18010	80-120	
Cadmium (7440439)	5.03	4.95	mg/kg wet	1	0.13	1	102	JMA	9B18010	80-120	
Chromium (7440473)	49.8	49.5	mg/kg wet	1	0.55	5	101	JMA	9B18010	80-120	
Lead (7439921)	50.5	49.5	mg/kg wet	1	0.24	5	102	JMA	9B18010	80-120	

<b>Matrix Spike(MS)</b>		<b>Metals by EPA 6000/7000 Series Methods</b>	
Client Sample ID: <b>MS</b>	Date Collected: <b>02/19/19 06:45</b>	Matrix ID : <b>SOILS</b>	
Lab Sample ID: <b>1902025-020</b>	Date Prepared: <b>02/19/19 06:45</b>	%Moisture: <b>16.18</b>	
	Date Analyzed: <b>02/19/19 09:42</b>		

**EPA 6020A**

Analyte Name (Analyte ID)	Result	SPK	Units	DF	MDL	PQL	%Rec	Source	By	Batch	%Limits	Notes
Arsenic (7440382)	89.5	90.2	mg/kg dry	1	0.608	1.8	99	0.920 U	JMA	9B18010	75-125	
Cadmium (7440439)	9.05	9.02	mg/kg dry	1	0.155	1.8	100	0.234 U	JMA	9B18010	75-125	
Chromium (7440473)	95.8	90.2	mg/kg dry	1	0.656	9.02	101	4.73	JMA	9B18010	75-125	
Lead (7439921)	91.2	90.2	mg/kg dry	1	0.286	9.02	97	3.78	JMA	9B18010	75-125	

<b>Matrix Spike Dup(MSD)</b>		<b>Metals by EPA 6000/7000 Series Methods</b>	
Client Sample ID: <b>MSD</b>	Date Collected: <b>02/19/19 06:45</b>	Matrix ID : <b>SOILS</b>	
Lab Sample ID: <b>1902025-021</b>	Date Prepared: <b>02/19/19 06:45</b>	%Moisture: <b>16.18</b>	
	Date Analyzed: <b>02/19/19 09:44</b>		

**EPA 6020A**

Analyte Name (Analyte ID)	Result	SPK	Units	DF	MDL	PQL	%RPD	%Rec	Source	By	Batch	%Limits	Notes
Arsenic (7440382)	88.5	88.4	mg/kg dry	1	0.608	1.8	1	100	0.920 U	JMA	9B18010	75-125	
Cadmium (7440439)	8.73	8.84	mg/kg dry	1	0.155	1.8	4	99	0.234 U	JMA	9B18010	75-125	
Chromium (7440473)	91.6	88.4	mg/kg dry	1	0.656	9.02	4	98	4.73	JMA	9B18010	75-125	
Lead (7439921)	88.6	88.4	mg/kg dry	1	0.286	9.02	3	96	3.78	JMA	9B18010	75-125	

Company Name: **Terra-Com Environmental Consulting, Inc.**  
 Client's Name: **Chet Robertson**  
 Client's Address: **1120 NW 23RD Avenue**  
 City: **Gainesville**  
 State: **FL** Zip: **32609**

Facility ID: **8838723**  
 Project Location: **TAMPA**  
 Client's Phone: **352.332.3835**  
 Client's Project Number: **2017-0006**  
 Lab Reporting Batch ID: **1902025**

\*\*\*\*\*Data Qualifiers Codes\*\*\*\*\*


**Reporting Exceptions and Qualified Data**

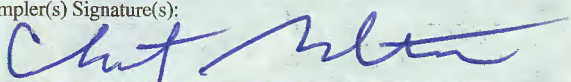
When quality control results are outside established control limits reanalysis, including re-extraction (if applicable), is preferred. If re-analysis is not viable or desirable, then results may be qualified. Sample results associated with quality control data that exceed acceptance criteria will be qualified with an appropriate comment. Any parameter for which the laboratory is not officially NELAP accredited is indicated by a '~' symbol. These are not included in the scope because NELAP accreditation is either not available or has not been applied for.


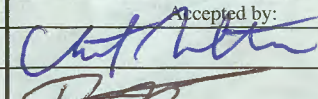


Lab Qualifier	Description
B-01	The sample dilutions set-up for the analysis did not meet the oxygen depletion criteria of at least 2 mg/l dissolved oxygen depletion. Therefore the reported result is an estimated value only.
B-03	Blank exceeds the method required oxygen depletion of <0.20 mg/L.
B-06	Sample is supersaturated with DO. Initial DO exceeds the method required maximum initial DO of 9 mg/L.
B-07	LCS exceeded control limits. The test can not be repeated due to method constraints. Considered to be an estimated value.
D	Data reported from a dilution and or multiple dilutions.  D2= 1/2, D5= 1/5, D10= 1/10, D20= 1/20, D50= 1/50, D100= 1/100, D200= 1/200, D250= 1/250, D500= 1/500, D1000= 1/1000,
H	Value based on field kit determination; results may not be accurate
I, J	The reported value is between the laboratory method detection limit and the laboratory practical quantitation limit.
K	Off-scale low. Actual value is known to be less than the value given.
L	Off-scale high. Actual value is known to be greater than value given.
LP-02	Less than 1000 ml of sample filtered and residue range of 2.5 insufficient sample, analysis cannot be repeated.
M	Presence of material is verified but not quantified; the actual value is less than the value given. The estimated concentration is greater than the MDL.
N	Presumptive evidence of presence of material.
O	Sampled, but analysis lost or not performed.
PS	PS = Parent Sample. The PS sample was used as the parent sample for the analysis batch to make a Matrix Spike (MS), Matrix Spike Duplicated (MSD) and / or Laboratory Duplicate (DUP).
Q	Sample held beyond the accepted holding time. Use this code if result derived from a sample prepared or analyzed after the approved holding time for sample preparation or analysis.
QM-02	The RPD and/or percent recovery for this QC spike sample cannot be accurately calculated due to the high concentration of analyte present in the sample.
QM-07	Spike recovery was outside acceptance limits for the MS and/or MSD. The batch was accepted based on acceptable LCS recovery.
QM-11	Precision between duplicate matrix spikes of the same sample was outside acceptance limits.
QM-19	The spike recovery was outside acceptance limits for the MS and/or MSD.
QM-S	Surrogate recovery exceeded acceptance criteria due to the presence of a coeluting compound.
QS-03	Surrogate recovery outside acceptance limits
QS-4	Surrogate recovery not calculated. Surrogate diluted out of the calibration range.
QS-6	Surrogate recovery exceeded acceptance criteria due to coelution. Matrix effect confirmed.
QV-01	The associated continuing calibration verification standard exhibited high bias; since the result is ND, there is no impact.
R-01	The Reporting Limit for this analyte has been raised to account for matrix interference.
T	Value reported is less than the laboratory method detection limit. The value is reported for informational purposes only and shall not be used in statistical analysis.
U	Indicates the compound was analyzed for but not detected above the method detection limit.
V	Indicates the analyte was detected in both the sample and method blank.
V1	Common Laboratory Contaminant

# Chain of Custody

1902025

Project Manager: <b>Chester Robertson</b> Company: <b>Terra-Com Environmental Consulting, Inc.</b> Address: <b>1120 NW 23rd Avenue</b> City, State, Zip: <b>Gainesville Florida 32609</b> Phone: <b>(352) 332-3835</b> Fax: <b>(352) 332-3838</b>	 <p><b>Southern Research Laboratories, Inc.</b></p>	2251 Lynx Lane, Suite #1 Orlando, Florida 32804 Project Name: <b>Tampa Convention Center</b> Project Location: <b>Tampa</b>
Main (407) 522-7100 Fax: (407) 522-7043		Page <span style="border: 1px solid black; padding: 2px;">1</span> of <span style="border: 1px solid black; padding: 2px;">1</span>

Sampled by [Print Name(s)] / Affiliation: <b>Chester Robertson / TERRA-COM</b>						Preservatives (see codes)						Project Number: <b>2017-0006</b>						
Sampler(s) Signature(s): 						Analyses Requested: <b>8260B PATHS</b> <b>8270C PATHS</b> <b>FL PRO</b> <b>SPLP 8260B PATHS</b> <b>SPLP 8270C PATHS</b> <b>TRPH Fractionation</b> <b>8260B VOLT</b> <b>4 RCRA Metals</b>						REQUESTED DUE DATE: <b>2/22/19</b>						
Sample Identification	Sampled		Grab or Composite	Matrix: (see codes)	Total Number of Containers	Analyses Requested												Facility ID#:
	Date:	Time:				8260B PATHS	8270C PATHS	FL PRO	SPLP 8260B PATHS	SPLP 8270C PATHS	TRPH Fractionation	8260B VOLT	4 RCRA Metals	Petrolium Restoration Program				
1 SB19-3-7'	2-14-19	1305	G	SO	8	X	X	X	Hold	Hold	Hold	Time on container 12:30		1902025-001				
2 SB19-3-9'	↓	1308	↓	↓	↓	Hold	Hold	Hold	Hold	Hold	Hold			-002				
3 SB19-5-6'	↓	1555	↓	↓	↓	X	X	X	Hold	Hold	Hold			-003				
4 Preburn	↓	1355	↓	↓	5							(X) (X)		-004				

Shipment Method:		Relinquished by:		Date:	Time:	Accepted by:	Date:	Time:
Out: / /	Via:			2-7-19	14:00		2-8-19	900
Returned: / /	Via:			2-14-19	22:00		2-15-19	1400

Additional Comments:  
 Hold SB19-3-9' and Hold SPLP and TRPH Fractionation for reporting of initial results

Cooler No.(s) / Temperature(s) (°C): **2429 / 15°C**

Sampling Kit No.: **8199** Equipment ID No.:

Matrix Codes: A = Air GW = Groundwater SE = Sediment SO = Soil SW = Surface Water W = Water (Blanks) HW = Potential Haz Waste O = Other (Specify: \_\_\_\_\_)

Preservative Codes: H = Hydrochloric Acid & Ice I = Ice Only N = Nitric Acid & Ice S = Sulfuric Acid & Ice X = Sodium Hydroxide & Ice O = Other (Specify: \_\_\_\_\_)



**Thank you Chet Robertson for the opportunity to be of service to you and your company, We Sincerely Appreciate Your Business.**

SRL certifies these Laboratory Results were produced in accordance with NELAC Standards. Hold times and preservation requirements were met for all analytes unless specifically call noted in the report. Results relate only to the samples as received.

**Southern Research Laboratories, Inc**  
 2251 Lynx Lane, Suite 1  
 Orlando, Florida 32804  
 (407) 522-7100 / Fax (407) 522-7043

**ANALYTICAL REPORT**  
 For Project:  
**TAMPA CITY-CONVENTION CTR**

**NELAP Certified**  
 FDOH # : **E83484**  
 Lab Received Date : **03/29/19 16:20**

Company Name: **Terra-Com Environmental Consulting, Inc.**  
 Client's Name: **Chet Robertson**  
 Client's Address: **1120 NW 23RD Avenue**  
 City: **Gainesville**  
 State: **FL**      Zip: **32609**

Facility ID: **8838723**  
 Project Location: **TAMPA**  
 Client's Phone: **352.332.3835**  
 Client's Project Number: **2017-0006**  
 Lab Reporting Batch ID: **1903046**

Item#	Lab Sample ID	Client Sample ID	Collected		Sample Matrix	Analysis Requested
			Date	Time		
1	1903046-001	MW13 032919	03/29/19	11:47	AQUEOUS-Groundwater	EPA 8260,EPA 8270/PAH Low Level,FDEP FL-PRO
2	1903046-002	MW12 032919	03/29/19	13:19	AQUEOUS-Groundwater	EPA 8260,EPA 8270/PAH Low Level,FDEP FL-PRO

**Sherri Payne**

Vice President / Quality Assurance Officer - SRL

Company Name: **Terra-Com Environmental Consulting, Inc.**  
 Client's Name: **Chet Robertson**  
 Client's Address: **1120 NW 23RD Avenue**  
 City: **Gainesville**  
 State: **FL** Zip: **32609**

Facility ID: **8838723**  
 Project Location: **TAMPA**  
 Client's Phone: **352.332.3835**  
 Client's Project Number: **2017-0006**  
 Lab Reporting Batch ID: **1903046**

\*\*\*\*\* Analytical Results \*\*\*\*\*

Client Sample ID: **MW13 032919** Date Collected: **03/29/19 11:47** Matrix ID : **AQUEOUS-Groundwater**  
 Lab Sample ID: **1903046-001** Collected By: **Al Gravitte**

**EPA Method 5030/8260B Volatile Organics in Water by GC-MS**

Analyte Name (Analyte ID)	Results/Qual	Units	DF	MDL	PQL	Method	Analyzed Date	By	Batch	Notes
Methyl-t-butyl ether (1634044)	5 U	ug/L	1	5	20	EPA 8260	04/02/19 18:59	GGL	04021914MB	-
Benzene (71432)	0.5 U	ug/L	1	0.5	2	EPA 8260	04/02/19 18:59	GGL	04021914MB	-
Toluene (108883)	0.5 U	ug/L	1	0.5	2	EPA 8260	04/02/19 18:59	GGL	04021914MB	-
Ethylbenzene (100414)	0.5 U	ug/L	1	0.5	2	EPA 8260	04/02/19 18:59	GGL	04021914MB	-
Xylene, m,p- (179601231)	1 U	ug/L	1	1	5	EPA 8260	04/02/19 18:59	GGL	04021914MB	-
Xylene, o- (95476)	1 U	ug/L	1	1	5	EPA 8260	04/02/19 18:59	GGL	04021914MB	-
Xylenes- Total (1330207)	2 U	ug/L	1	2	5	EPA 8260	04/02/19 18:59	GGL	04021914MB	-

Surrogates	Result	SPK	Units	DF	%Rec	Analyzed Date	By	Batch	%Limits	Notes
Dibromofluoromethane (DEP-SURR-047)	10.2	10	ug/L	1	102	04/02/19 18:59	GGL	04021914MB	70-130	
4-Bromofluorobenzene (DEP-SURR-019)	9.5	10	ug/L	1	95	04/02/19 18:59	GGL	04021914MB	75-120	

**EPA Method 8270C PAHs by GC/MS-SIM**

Analyte Name (Analyte ID)	Results/Qual	Units	DF	MDL	PQL	Method	Analyzed Date	By	Batch	Notes
Naphthalene (91203)	2 U	ug/L	1	2	8	EPA 8270/PAH	04/08/19 19:00	DAP	04081918MB	-
<b>2-Methylnaphthalene (91576)</b>	<b>2.48</b>	ug/L	1	0.2	0.8	EPA 8270/PAH	04/08/19 19:00	DAP	04081918MB	-
<b>1-Methylnaphthalene (90120)</b>	<b>2.86</b>	ug/L	1	0.2	0.8	EPA 8270/PAH	04/08/19 19:00	DAP	04081918MB	-
Acenaphthylene (208968)	0.2 U	ug/L	1	0.2	0.8	EPA 8270/PAH	04/08/19 19:00	DAP	04081918MB	-
<b>Acenaphthene (83329)</b>	<b>0.22 I</b>	ug/L	1	0.2	0.8	EPA 8270/PAH	04/08/19 19:00	DAP	04081918MB	-
Fluorene (86737)	0.2 U	ug/L	1	0.2	0.8	EPA 8270/PAH	04/08/19 19:00	DAP	04081918MB	-
Phenanthrene (85018)	0.2 U	ug/L	1	0.2	0.8	EPA 8270/PAH	04/08/19 19:00	DAP	04081918MB	-
Anthracene (120127)	0.2 U	ug/L	1	0.2	0.8	EPA 8270/PAH	04/08/19 19:00	DAP	04081918MB	-
Fluoranthene (206440)	0.2 U	ug/L	1	0.2	0.8	EPA 8270/PAH	04/08/19 19:00	DAP	04081918MB	-
Pyrene (129000)	0.2 U	ug/L	1	0.2	0.8	EPA 8270/PAH	04/08/19 19:00	DAP	04081918MB	-
Benzo(a)anthracene (56553)	0.05 U	ug/L	1	0.05	0.2	EPA 8270/PAH	04/08/19 19:00	DAP	04081918MB	-
Chrysene (218019)	0.2 U	ug/L	1	0.2	0.8	EPA 8270/PAH	04/08/19 19:00	DAP	04081918MB	-
Benzo(b)fluoranthene (205992)	0.025 U	ug/L	1	0.025	0.1	EPA 8270/PAH	04/08/19 19:00	DAP	04081918MB	-
Benzo(k)fluoranthene (207089)	0.2 U	ug/L	1	0.2	0.8	EPA 8270/PAH	04/08/19 19:00	DAP	04081918MB	-
Benzo(a)pyrene (50328)	0.2 U	ug/L	1	0.2	0.8	EPA 8270/PAH	04/08/19 19:00	DAP	04081918MB	-
Indeno(1,2,3-cd)pyrene (193395)	0.05 U	ug/L	1	0.05	0.2	EPA 8270/PAH	04/08/19 19:00	DAP	04081918MB	-
Dibenzo(a,h)anthracene (53703)	0.05 U	ug/L	1	0.05	0.2	EPA 8270/PAH	04/08/19 19:00	DAP	04081918MB	-
Benzo(g,h,i)perylene (191242)	0.2 U	ug/L	1	0.2	0.8	EPA 8270/PAH	04/08/19 19:00	DAP	04081918MB	-

Surrogates	Result	SPK	Units	DF	%Rec	Analyzed Date	By	Batch	%Limits	Notes
Nitrobenzene-d5 (DEP-SURR-028)	11.1	10	ug/L	1	111	04/08/19 19:00	DAP	04081918MB	30-150	
2-Fluorobiphenyl (DEP-SURR-016)	8.38	10	ug/L	1	83.8	04/08/19 19:00	DAP	04081918MB	45-126	
p-Terphenyl-d14 (DEP-SURR-034)	12.3	10	ug/L	1	123	04/08/19 19:00	DAP	04081918MB	50-146	

**FL-PRO (Petroleum Range Organics)~{Water}**

Analyte Name (Analyte ID)	Results/Qual	Units	DF	MDL	PQL	Method	Analyzed Date	By	Batch	Notes
Total Recoverable Pet. Hydrocarbons (1935)	0.25 U	mg/L	1	0.25	1	FDEP FL-PRO	04/08/19 21:50	DAP	04081921MB	-

Surrogates	Result	SPK	Units	DF	%Rec	Analyzed Date	By	Batch	%Limits	Notes
o-Terphenyl (84151)	47.6	50	mg/L	1	95.2	04/08/19 21:50	DAP	04081921MB	82-142	
Nonatriacontane(C39) (DEP-SURR-054)	187.7	180	mg/L	1	104.3	04/08/19 21:50	DAP	04081921MB	42-193	

Company Name: **Terra-Com Environmental Consulting, Inc.**  
 Client's Name: **Chet Robertson**  
 Client's Address: **1120 NW 23RD Avenue**  
 City: **Gainesville**  
 State: **FL** Zip: **32609**

Facility ID: **8838723**  
 Project Location: **TAMPA**  
 Client's Phone: **352.332.3835**  
 Client's Project Number: **2017-0006**  
 Lab Reporting Batch ID: **1903046**

\*\*\*\*\* Analytical Results \*\*\*\*\*

Client Sample ID: **MW12 032919** Date Collected: **03/29/19 13:19** Matrix ID : **AQUEOUS-Groundwater**  
 Lab Sample ID: **1903046-002** Collected By: **AI Gravitte**

**EPA Method 5030/8260B Volatile Organics in Water by GC-MS**

Analyte Name (Analyte ID)	Results/Qual	Units	DF	MDL	PQL	Method	Analyzed Date	By	Batch	Notes
Methyl-t-butyl ether (1634044)	5 U	ug/L	1	5	20	EPA 8260	04/02/19 19:27	GGL	04021914MB	-
Benzene (71432)	0.5 U	ug/L	1	0.5	2	EPA 8260	04/02/19 19:27	GGL	04021914MB	-
Toluene (108883)	0.5 U	ug/L	1	0.5	2	EPA 8260	04/02/19 19:27	GGL	04021914MB	-
Ethylbenzene (100414)	0.5 U	ug/L	1	0.5	2	EPA 8260	04/02/19 19:27	GGL	04021914MB	-
Xylene, m,p- (179601231)	1 U	ug/L	1	1	5	EPA 8260	04/02/19 19:27	GGL	04021914MB	-
Xylene, o- (95476)	1 U	ug/L	1	1	5	EPA 8260	04/02/19 19:27	GGL	04021914MB	-
Xylenes- Total (1330207)	2 U	ug/L	1	2	5	EPA 8260	04/02/19 19:27	GGL	04021914MB	-
Surrogates	Result	SPK	Units	DF	%Rec	Analyzed Date	By	Batch	%Limits	Notes
Dibromofluoromethane (DEP-SURR-047)	10.4	10	ug/L	1	104	04/02/19 19:27	GGL	04021914MB	70-130	
4-Bromofluorobenzene (DEP-SURR-019)	8.8	10	ug/L	1	88	04/02/19 19:27	GGL	04021914MB	75-120	

**EPA Method 8270C PAHs by GC/MS-SIM**

Analyte Name (Analyte ID)	Results/Qual	Units	DF	MDL	PQL	Method	Analyzed Date	By	Batch	Notes
Naphthalene (91203)	2 U	ug/L	1	2	8	EPA 8270/PAH	04/08/19 19:56	DAP	04081918MB	-
2-Methylnaphthalene (91576)	0.2 U	ug/L	1	0.2	0.8	EPA 8270/PAH	04/08/19 19:56	DAP	04081918MB	-
1-Methylnaphthalene (90120)	0.2 U	ug/L	1	0.2	0.8	EPA 8270/PAH	04/08/19 19:56	DAP	04081918MB	-
Acenaphthylene (208968)	0.2 U	ug/L	1	0.2	0.8	EPA 8270/PAH	04/08/19 19:56	DAP	04081918MB	-
Acenaphthene (83329)	0.2 U	ug/L	1	0.2	0.8	EPA 8270/PAH	04/08/19 19:56	DAP	04081918MB	-
Fluorene (86737)	0.2 U	ug/L	1	0.2	0.8	EPA 8270/PAH	04/08/19 19:56	DAP	04081918MB	-
Phenanthrene (85018)	0.2 U	ug/L	1	0.2	0.8	EPA 8270/PAH	04/08/19 19:56	DAP	04081918MB	-
Anthracene (120127)	0.2 U	ug/L	1	0.2	0.8	EPA 8270/PAH	04/08/19 19:56	DAP	04081918MB	-
Fluoranthene (206440)	0.2 U	ug/L	1	0.2	0.8	EPA 8270/PAH	04/08/19 19:56	DAP	04081918MB	-
Pyrene (129000)	0.2 U	ug/L	1	0.2	0.8	EPA 8270/PAH	04/08/19 19:56	DAP	04081918MB	-
Benzo(a)anthracene (56553)	0.05 U	ug/L	1	0.05	0.2	EPA 8270/PAH	04/08/19 19:56	DAP	04081918MB	-
Chrysene (218019)	0.2 U	ug/L	1	0.2	0.8	EPA 8270/PAH	04/08/19 19:56	DAP	04081918MB	-
Benzo(b)fluoranthene (205992)	0.025 U	ug/L	1	0.025	0.1	EPA 8270/PAH	04/08/19 19:56	DAP	04081918MB	-
Benzo(k)fluoranthene (207089)	0.2 U	ug/L	1	0.2	0.8	EPA 8270/PAH	04/08/19 19:56	DAP	04081918MB	-
Benzo(a)pyrene (50328)	0.2 U	ug/L	1	0.2	0.8	EPA 8270/PAH	04/08/19 19:56	DAP	04081918MB	-
Indeno(1,2,3-cd)pyrene (193395)	0.05 U	ug/L	1	0.05	0.2	EPA 8270/PAH	04/08/19 19:56	DAP	04081918MB	-
Dibenzo(a,h)anthracene (53703)	0.05 U	ug/L	1	0.05	0.2	EPA 8270/PAH	04/08/19 19:56	DAP	04081918MB	-
Benzo(g,h,i)perylene (191242)	0.2 U	ug/L	1	0.2	0.8	EPA 8270/PAH	04/08/19 19:56	DAP	04081918MB	-
Surrogates	Result	SPK	Units	DF	%Rec	Analyzed Date	By	Batch	%Limits	Notes
Nitrobenzene-d5 (DEP-SURR-028)	11.5	10	ug/L	1	115	04/08/19 19:56	DAP	04081918MB	30-150	
2-Fluorobiphenyl (DEP-SURR-016)	9.82	10	ug/L	1	98.2	04/08/19 19:56	DAP	04081918MB	45-126	
p-Terphenyl-d14 (DEP-SURR-034)	10.6	10	ug/L	1	106	04/08/19 19:56	DAP	04081918MB	50-146	

**FL-PRO (Petroleum Range Organics)~{Water}**

Analyte Name (Analyte ID)	Results/Qual	Units	DF	MDL	PQL	Method	Analyzed Date	By	Batch	Notes
Total Recoverable Pet. Hydrocarbons (1935)	0.25 U	mg/L	1	0.25	1	FDEP FL-PRO	04/08/19 22:26	DAP	04081921MB	-
Surrogates	Result	SPK	Units	DF	%Rec	Analyzed Date	By	Batch	%Limits	Notes
o-Terphenyl (84151)	56.2	50	mg/L	1	0.5	112.4	04/08/19 22:26	DAP	04081921MB	82-142
Nonatriacontane(C39) (DEP-SURR-054)	216.2	180	mg/L	1	0.25	120.1	04/08/19 22:26	DAP	04081921MB	42-193

Company Name: **Terra-Com Environmental Consulting, Inc.**

Facility ID: **8838723**

Client's Name: **Chet Robertson**

Project Location: **TAMPA**

Client's Address: **1120 NW 23RD Avenue**

Client's Phone: **352.332.3835**

City: **Gainesville**

Client's Project Number: **2017-0006**

State: **FL**

Zip: **32609**

Lab Reporting Batch ID: **1903046**

\*\*\*\*\* **Detection Summary :** \*\*\*\*\*

Client Sample ID: <b>MW13 032919</b>		Date Collected: <b>03/29/19 11:47</b>				Matrix ID : <b>AQUEOUS-Groundwater</b>			
Lab Sample ID: <b>1903046-001</b>		Collected By: <b>Al Gravitte</b>							
Analyte Name (Analyte ID)	Results/Qualifier	Units	DF	MDL	PQL	Date Analyzed	By	Batch ID	Method
<b>2-Methylnaphthalene (91576)</b>	<b>2.48</b>	ug/L	1	0.2	0.8	04/08/19 19:00	DAP	04081918MB	EPA 8270/PAH Low Level
<b>1-Methylnaphthalene (90120)</b>	<b>2.86</b>	ug/L	1	0.2	0.8	04/08/19 19:00	DAP	04081918MB	EPA 8270/PAH Low Level
<b>Acenaphthene (83329)</b>	<b>0.22 I</b>	ug/L	1	0.2	0.8	04/08/19 19:00	DAP	04081918MB	EPA 8270/PAH Low Level



Company Name: **Terra-Com Environmental Consulting, Inc.**  
 Client's Name: **Chet Robertson**  
 Client's Address: **1120 NW 23RD Avenue**  
 City: **Gainesville**  
 State: **FL** Zip: **32609**

Facility ID: **8838723**  
 Project Location: **TAMPA**  
 Client's Phone: **352.332.3835**  
 Client's Project Number: **2017-0006**  
 Lab Reporting Batch ID: **1903046**

\*\*\*\*\* Quality Control : \*\*\*\*\*

QC Batch Parent Sample(PS) EPA Method 5030/8260B Volatile Organics in Water by GC-MS  
 Client Sample ID: **1904001PS** Date Collected: **04/01/19 12:59** Matrix ID : **AQUEOUS-Groundwater**  
 Lab Sample ID: **1903046-003** Date Prepared: **04/02/19 14:16**  
 Date Analyzed: **04/02/19 19:55**

**EPA 8260**

Analyte Name (Analyte ID)	Results/Qual	Units	DF	MDL	PQL	By	Batch	Notes	
Methyl-t-butyl ether (1634044)	5 U	ug/L	1	5	20	GGL	04021914MB	-	
Benzene (71432)	0.5 U	ug/L	1	0.5	2	GGL	04021914MB	-	
Toluene (108883)	0.5 U	ug/L	1	0.5	2	GGL	04021914MB	-	
Ethylbenzene (100414)	0.5 U	ug/L	1	0.5	2	GGL	04021914MB	-	
Xylene, m,p- (179601231)	1 U	ug/L	1	1	5	GGL	04021914MB	-	
Xylene, o- (95476)	1 U	ug/L	1	1	5	GGL	04021914MB	-	
Xylenes- Total (1330207)	2 U	ug/L	1	2	5	GGL	04021914MB	-	
Surrogates	Result	SPK	Units	DF	%Rec	By	Batch	%Limits	Notes
Dibromofluoromethane (DEP-SURR-047)	10.4	10	ug/L	1	104	GGL	04021914MB	70-130	
4-Bromofluorobenzene (DEP-SURR-019)	8.4	10	ug/L	1	84	GGL	04021914MB	75-120	

Method Blank(MB) EPA Method 5030/8260B Volatile Organics in Water by GC-MS

Client Sample ID: **Method Blank** Date Collected: **04/02/19 14:16** Matrix ID : **AQUEOUS-Other**  
 Lab Sample ID: **1903046-004** Date Prepared: **04/02/19 14:16**  
 Date Analyzed: **04/02/19 14:16**

**EPA 8260**

Analyte Name (Analyte ID)	Results/Qual	Units	DF	MDL	PQL	By	Batch	Notes	
Methyl-t-butyl ether (1634044)	5 U	ug/L	1	5	20	GGL	04021914MB	-	
Benzene (71432)	0.5 U	ug/L	1	0.5	2	GGL	04021914MB	-	
Toluene (108883)	0.5 U	ug/L	1	0.5	2	GGL	04021914MB	-	
Ethylbenzene (100414)	0.5 U	ug/L	1	0.5	2	GGL	04021914MB	-	
Xylene, m,p- (179601231)	1 U	ug/L	1	1	5	GGL	04021914MB	-	
Xylene, o- (95476)	1 U	ug/L	1	1	5	GGL	04021914MB	-	
Xylenes- Total (1330207)	2 U	ug/L	1	2	5	GGL	04021914MB	-	
Surrogates	Result	SPK	Units	DF	%Rec	By	Batch	%Limits	Notes
Dibromofluoromethane (DEP-SURR-047)	10.5	10	ug/L	1	105	GGL	04021914MB	70-130	
4-Bromofluorobenzene (DEP-SURR-019)	8.5	10	ug/L	1	85	GGL	04021914MB	75-120	

Laboratory Control Standard(LCS) EPA Method 5030/8260B Volatile Organics in Water by GC-MS

Client Sample ID: **LCS** Date Collected: **04/02/19 14:16** Matrix ID : **AQUEOUS-Other**  
 Lab Sample ID: **1903046-005** Date Prepared: **04/02/19 14:16**  
 Date Analyzed: **04/02/19 14:44**

**EPA 8260**

Analyte Name (Analyte ID)	Result	SPK	Units	DF	MDL	PQL	%Rec	By	Batch	%Limits	Notes
Benzene (71432)	28.3	25	ug/L	1	0.5	2	113	GGL	04021914MB	30-170	
Toluene (108883)	25.4	25	ug/L	1	0.5	2	102	GGL	04021914MB	30-170	
Ethylbenzene (100414)	26.3	25	ug/L	1	0.5	2	105	GGL	04021914MB	30-170	
Xylene, o- (95476)	24.9	25	ug/L	1	1	5	99.6	GGL	04021914MB	30-170	
Surrogates	Result	SPK	Units	DF	%Rec	By	Batch	%Limits	Notes		
Dibromofluoromethane (DEP-SURR-047)	10.4	10	ug/L	1	104	GGL	04021914MB	70-130			
4-Bromofluorobenzene (DEP-SURR-019)	9.3	10	ug/L	1	93	GGL	04021914MB	75-120			

Company Name: **Terra-Com Environmental Consulting, Inc.**  
 Client's Name: **Chet Robertson**  
 Client's Address: **1120 NW 23RD Avenue**  
 City: **Gainesville**  
 State: **FL** Zip: **32609**

Facility ID: **8838723**  
 Project Location: **TAMPA**  
 Client's Phone: **352.332.3835**  
 Client's Project Number: **2017-0006**  
 Lab Reporting Batch ID: **1903046**

\*\*\*\*\* Quality Control : \*\*\*\*\*

Matrix Spike(MS) EPA Method 5030/8260B Volatile Organics in Water by GC-MS  
 Client Sample ID: **1904001PS MS** Date Collected: **04/01/19 12:59** Matrix ID : **AQUEOUS-Groundwater**  
 Lab Sample ID: **1903046-006** Date Prepared: **04/02/19 14:16**  
 Date Analyzed: **04/03/19 02:23**

**EPA 8260**

Analyte Name (Analyte ID)	Result	SPK	Units	DF	MDL	PQL	%Rec	Source	By	Batch	%Limits	Notes
Benzene (71432)	27.4	25	ug/L	1	0.5	2	110		GGL	04021914MB	30-170	
Toluene (108883)	23.9	25	ug/L	1	0.5	2	95.6		GGL	04021914MB	30-170	
Ethylbenzene (100414)	24.9	25	ug/L	1	0.5	2	99.6		GGL	04021914MB	30-170	
Xylene, o- (95476)	23.2	25	ug/L	1	1	5	92.8		GGL	04021914MB	30-170	
<b>Surrogates</b>	<b>Result</b>	<b>SPK</b>	<b>Units</b>	<b>DF</b>			<b>%Rec</b>		<b>By</b>	<b>Batch</b>	<b>%Limits</b>	<b>Notes</b>
Dibromofluoromethane (DEP-SURR-047)	10.2	10	ug/L	1			102		GGL	04021914MB	70-130	
4-Bromofluorobenzene (DEP-SURR-019)	9.3	10	ug/L	1			93		GGL	04021914MB	75-120	

Matrix Spike Dup(MSD) EPA Method 5030/8260B Volatile Organics in Water by GC-MS  
 Client Sample ID: **1904001PS MSD** Date Collected: **04/01/19 12:59** Matrix ID : **AQUEOUS-Other**  
 Lab Sample ID: **1903046-007** Date Prepared: **04/02/19 14:16**  
 Date Analyzed: **04/03/19 02:52**

**EPA 8260**

Analyte Name (Analyte ID)	Result	SPK	Units	DF	MDL	PQL	%RPD	%Rec	Source	By	Batch	%Limits	Notes
Benzene (71432)	25.2	25	ug/L	1	0.5	2	8.4	101		GGL	04021914MB	30-170	
Toluene (108883)	22.1	25	ug/L	1	0.5	2	7.8	88.4		GGL	04021914MB	30-170	
Ethylbenzene (100414)	23.1	25	ug/L	1	0.5	2	7.5	92.4		GGL	04021914MB	30-170	
Xylene, o- (95476)	21.6	25	ug/L	1	1	5	7.1	86.4		GGL	04021914MB	30-170	
<b>Surrogates</b>	<b>Result</b>	<b>SPK</b>	<b>Units</b>	<b>DF</b>				<b>%Rec</b>		<b>By</b>	<b>Batch</b>	<b>%Limits</b>	<b>Notes</b>
Dibromofluoromethane (DEP-SURR-047)	10.4	10	ug/L	1				104		GGL	04021914MB	70-130	
4-Bromofluorobenzene (DEP-SURR-019)	9.5	10	ug/L	1				95		GGL	04021914MB	75-120	

QC Batch Parent Sample(PS) FL-PRO (Petroleum Range Organics)~{Water}  
 Client Sample ID: **1904003PS** Date Collected: **04/01/19 13:42** Matrix ID : **AQUEOUS-Groundwater**  
 Lab Sample ID: **1903046-009** Date Prepared: **04/04/19 09:00**  
 Date Analyzed: **04/09/19 03:56**

**FDEP FL-PRO**

Analyte Name (Analyte ID)	Results/Qual	Units	DF	MDL	PQL	By	Batch	Notes			
Total Recoverable Pet. Hydrocarbons (1935)	0.25 U	mg/L	1	0.25	1	DAP	04081921MB	-			
<b>Surrogates</b>	<b>Result</b>	<b>SPK</b>	<b>Units</b>	<b>DF</b>			<b>%Rec</b>	<b>By</b>	<b>Batch</b>	<b>%Limits</b>	<b>Notes</b>
o-Terphenyl (84151)	48	50	mg/L	1	0.5		96	DAP	04081921MB	82-142	
Nonatricontane(C39) (DEP-SURR-054)	162.5	180	mg/L	1	0.25		90.3	DAP	04081921MB	42-193	

Method Blank(MB) FL-PRO (Petroleum Range Organics)~{Water}  
 Client Sample ID: **Method Blank** Date Collected: **04/04/19 09:00** Matrix ID : **AQUEOUS-Other**  
 Lab Sample ID: **1903046-010** Date Prepared: **04/04/19 09:00**  
 Date Analyzed: **04/08/19 21:13**

**FDEP FL-PRO**

Analyte Name (Analyte ID)	Results/Qual	Units	DF	MDL	PQL	By	Batch	Notes			
Total Recoverable Pet. Hydrocarbons (1935)	0.25 U	mg/L	1	0.25	1	DAP	04081921MB	-			
<b>Surrogates</b>	<b>Result</b>	<b>SPK</b>	<b>Units</b>	<b>DF</b>			<b>%Rec</b>	<b>By</b>	<b>Batch</b>	<b>%Limits</b>	<b>Notes</b>
o-Terphenyl (84151)	47	50	mg/L	1	0.5		94	DAP	04081921MB	82-142	

Company Name: **Terra-Com Environmental Consulting, Inc.**  
 Client's Name: **Chet Robertson**  
 Client's Address: **1120 NW 23RD Avenue**  
 City: **Gainesville**  
 State: **FL** Zip: **32609**

Facility ID: **8838723**  
 Project Location: **TAMPA**  
 Client's Phone: **352.332.3835**  
 Client's Project Number: **2017-0006**  
 Lab Reporting Batch ID: **1903046**

\*\*\*\*\* Quality Control : \*\*\*\*\*

Method Blank(MB)	FL-PRO (Petroleum Range Organics)~{Water}						
Client Sample ID: <b>Method Blank</b>	Date Collected: <b>04/04/19 09:00</b>						Matrix ID : <b>AQUEOUS-Other</b>
Lab Sample ID: <b>1903046-010</b>	Date Prepared: <b>04/04/19 09:00</b>						
	Date Analyzed: <b>04/08/19 21:13</b>						

Surrogates	Result	SPK	Units	DF	MDL	PQL	%Rec	By	Batch	%Limits	Notes
------------	--------	-----	-------	----	-----	-----	------	----	-------	---------	-------

Nonatriacontane(C39) (DEP-SURR-054)	189.3	180	mg/L	1	0.25		105.2	DAP	04081921MB	42-193	
-------------------------------------	-------	-----	------	---	------	--	-------	-----	------------	--------	--

Laboratory Control Standard(LCS)	FL-PRO (Petroleum Range Organics)~{Water}						
Client Sample ID: <b>LCS</b>	Date Collected: <b>04/04/19 09:00</b>						Matrix ID : <b>AQUEOUS-Other</b>
Lab Sample ID: <b>1903046-011</b>	Date Prepared: <b>04/04/19 09:00</b>						
	Date Analyzed: <b>04/09/19 10:02</b>						

**FDEP FL-PRO**

Analyte Name (Analyte ID)	Result	SPK	Units	DF	MDL	PQL	%Rec	By	Batch	%Limits	Notes
---------------------------	--------	-----	-------	----	-----	-----	------	----	-------	---------	-------

Total Recoverable Pet. Hydrocarbons (1935)	4	5	mg/L	1	0.25	1	80	DAP	04081921MB	55-118	
--	---	---	------	---	------	---	----	-----	------------	--------	--

Surrogates	Result	SPK	Units	DF	MDL	PQL	%Rec	By	Batch	%Limits	Notes
------------	--------	-----	-------	----	-----	-----	------	----	-------	---------	-------

o-Terphenyl (84151)	46.3	50	mg/L	1	0.5		92.6	DAP	04081921MB	82-142	
Nonatriacontane(C39) (DEP-SURR-054)	143.6	180	mg/L	1	0.25		79.8	DAP	04081921MB	42-193	

Matrix Spike(MS)	FL-PRO (Petroleum Range Organics)~{Water}						
Client Sample ID: <b>1904003PS MS</b>	Date Collected: <b>04/01/19 13:42</b>						Matrix ID : <b>AQUEOUS-Groundwater</b>
Lab Sample ID: <b>1903046-012</b>	Date Prepared: <b>04/04/19 09:00</b>						
	Date Analyzed: <b>04/09/19 08:49</b>						

**FDEP FL-PRO**

Analyte Name (Analyte ID)	Result	SPK	Units	DF	MDL	PQL	%Rec	Source	By	Batch	%Limits	Notes
---------------------------	--------	-----	-------	----	-----	-----	------	--------	----	-------	---------	-------

Total Recoverable Pet. Hydrocarbons (1935)	4.1	5	mg/L	1	0.25	1	82		DAP	04081921MB	55-118	
--	-----	---	------	---	------	---	----	--	-----	------------	--------	--

Surrogates	Result	SPK	Units	DF	MDL	PQL	%Rec	By	Batch	%Limits	Notes
------------	--------	-----	-------	----	-----	-----	------	----	-------	---------	-------

o-Terphenyl (84151)	48.1	50	mg/L	1	0.5		96.2	DAP	04081921MB	82-142	
Nonatriacontane(C39) (DEP-SURR-054)	145.5	180	mg/L	1	0.25		80.8	DAP	04081921MB	42-193	

Matrix Spike Dup(MSD)	FL-PRO (Petroleum Range Organics)~{Water}						
Client Sample ID: <b>1904003PS MSD</b>	Date Collected: <b>04/01/19 13:42</b>						Matrix ID : <b>AQUEOUS-Other</b>
Lab Sample ID: <b>1903046-013</b>	Date Prepared: <b>04/04/19 09:00</b>						
	Date Analyzed: <b>04/09/19 09:26</b>						

**FDEP FL-PRO**

Analyte Name (Analyte ID)	Result	SPK	Units	DF	MDL	PQL	%RPD	%Rec	Source	By	Batch	%Limits	Notes
---------------------------	--------	-----	-------	----	-----	-----	------	------	--------	----	-------	---------	-------

Total Recoverable Pet. Hydrocarbons (1935)	4.4	5	mg/L	1	0.25	1	7.1	88		DAP	04081921MB	55-118	
--	-----	---	------	---	------	---	-----	----	--	-----	------------	--------	--

Surrogates	Result	SPK	Units	DF	MDL	PQL	%Rec	By	Batch	%Limits	Notes
------------	--------	-----	-------	----	-----	-----	------	----	-------	---------	-------

o-Terphenyl (84151)	49.1	50	mg/L	1	0.5		98.2	DAP	04081921MB	82-142	
Nonatriacontane(C39) (DEP-SURR-054)	163.5	180	mg/L	1	0.25		90.8	DAP	04081921MB	42-193	

QC Batch Parent Sample(PS)	EPA Method 8270C PAHs by GC/MS-SIM						
Client Sample ID: <b>1904003PS</b>	Date Collected: <b>04/01/19 13:42</b>						Matrix ID : <b>AQUEOUS-Groundwater</b>
Lab Sample ID: <b>1903046-015</b>	Date Prepared: <b>04/03/19 09:00</b>						
	Date Analyzed: <b>04/09/19 04:46</b>						

**EPA 8270/PAH Low Level**

Analyte Name (Analyte ID)	Results/Qual	Units	DF	MDL	PQL	By	Batch	Notes
---------------------------	--------------	-------	----	-----	-----	----	-------	-------

Company Name: **Terra-Com Environmental Consulting, Inc.**  
 Client's Name: **Chet Robertson**  
 Client's Address: **1120 NW 23RD Avenue**  
 City: **Gainesville**  
 State: **FL** Zip: **32609**

Facility ID: **8838723**  
 Project Location: **TAMPA**  
 Client's Phone: **352.332.3835**  
 Client's Project Number: **2017-0006**  
 Lab Reporting Batch ID: **1903046**

\*\*\*\*\* Quality Control : \*\*\*\*\*

QC Batch Parent Sample(PS) EPA Method 8270C PAHs by GC/MS-SIM  
 Client Sample ID: **1904003PS** Date Collected: **04/01/19 13:42** Matrix ID : **AQUEOUS-Groundwater**  
 Lab Sample ID: **1903046-015** Date Prepared: **04/03/19 09:00**  
 Date Analyzed: **04/09/19 04:46**

Analyte Name (Analyte ID)	Results/Qual	Units	DF	MDL	PQL	By	Batch	Notes	
Naphthalene (91203)	2 U	ug/L	1	2	8	DAP	04081918MB	-	
2-Methylnaphthalene (91576)	0.2 U	ug/L	1	0.2	0.8	DAP	04081918MB	-	
1-Methylnaphthalene (90120)	0.2 U	ug/L	1	0.2	0.8	DAP	04081918MB	-	
Acenaphthylene (208968)	0.2 U	ug/L	1	0.2	0.8	DAP	04081918MB	-	
Acenaphthene (83329)	0.2 U	ug/L	1	0.2	0.8	DAP	04081918MB	-	
Fluorene (86737)	0.2 U	ug/L	1	0.2	0.8	DAP	04081918MB	-	
Phenanthrene (85018)	0.2 U	ug/L	1	0.2	0.8	DAP	04081918MB	-	
Anthracene (120127)	0.2 U	ug/L	1	0.2	0.8	DAP	04081918MB	-	
Fluoranthene (206440)	0.2 U	ug/L	1	0.2	0.8	DAP	04081918MB	-	
Pyrene (129000)	0.2 U	ug/L	1	0.2	0.8	DAP	04081918MB	-	
Benzo(a)anthracene (56553)	0.05 U	ug/L	1	0.05	0.2	DAP	04081918MB	-	
Chrysene (218019)	0.2 U	ug/L	1	0.2	0.8	DAP	04081918MB	-	
Benzo(b)fluoranthene (205992)	0.025 U	ug/L	1	0.025	0.1	DAP	04081918MB	-	
Benzo(k)fluoranthene (207089)	0.2 U	ug/L	1	0.2	0.8	DAP	04081918MB	-	
Benzo(a)pyrene (50328)	0.2 U	ug/L	1	0.2	0.8	DAP	04081918MB	-	
Indeno(1,2,3-cd)pyrene (193395)	0.05 U	ug/L	1	0.05	0.2	DAP	04081918MB	-	
Dibenzo(a,h)anthracene (53703)	0.05 U	ug/L	1	0.05	0.2	DAP	04081918MB	-	
Benzo(g,h,i)perylene (191242)	0.2 U	ug/L	1	0.2	0.8	DAP	04081918MB	-	
Surrogates	Result	SPK	Units	DF	%Rec	By	Batch	%Limits	Notes
Nitrobenzene-d5 (DEP-SURR-028)	11.7	10	ug/L	1	117	DAP	04081918MB	30-150	
2-Fluorobiphenyl (DEP-SURR-016)	10	10	ug/L	1	100	DAP	04081918MB	45-126	
p-Terphenyl-d14 (DEP-SURR-034)	12.7	10	ug/L	1	127	DAP	04081918MB	50-146	

Method Blank(MB) EPA Method 8270C PAHs by GC/MS-SIM  
 Client Sample ID: **Method Blank** Date Collected: **04/03/19 09:00** Matrix ID : **AQUEOUS-Other**  
 Lab Sample ID: **1903046-016** Date Prepared: **04/03/19 09:00**  
 Date Analyzed: **04/08/19 18:03**

EPA 8270/PAH Low Level

Analyte Name (Analyte ID)	Results/Qual	Units	DF	MDL	PQL	By	Batch	Notes	
Naphthalene (91203)	2 U	ug/L	1	2	8	DAP	04081918MB	-	
2-Methylnaphthalene (91576)	0.2 U	ug/L	1	0.2	0.8	DAP	04081918MB	-	
1-Methylnaphthalene (90120)	0.2 U	ug/L	1	0.2	0.8	DAP	04081918MB	-	
Acenaphthylene (208968)	0.2 U	ug/L	1	0.2	0.8	DAP	04081918MB	-	
Acenaphthene (83329)	0.2 U	ug/L	1	0.2	0.8	DAP	04081918MB	-	
Fluorene (86737)	0.2 U	ug/L	1	0.2	0.8	DAP	04081918MB	-	
Phenanthrene (85018)	0.2 U	ug/L	1	0.2	0.8	DAP	04081918MB	-	
Anthracene (120127)	0.2 U	ug/L	1	0.2	0.8	DAP	04081918MB	-	
Fluoranthene (206440)	0.2 U	ug/L	1	0.2	0.8	DAP	04081918MB	-	
Pyrene (129000)	0.2 U	ug/L	1	0.2	0.8	DAP	04081918MB	-	
Benzo(a)anthracene (56553)	0.05 U	ug/L	1	0.05	0.2	DAP	04081918MB	-	
Chrysene (218019)	0.2 U	ug/L	1	0.2	0.8	DAP	04081918MB	-	
Benzo(b)fluoranthene (205992)	0.025 U	ug/L	1	0.025	0.1	DAP	04081918MB	-	
Benzo(k)fluoranthene (207089)	0.2 U	ug/L	1	0.2	0.8	DAP	04081918MB	-	
Benzo(a)pyrene (50328)	0.2 U	ug/L	1	0.2	0.8	DAP	04081918MB	-	
Indeno(1,2,3-cd)pyrene (193395)	0.05 U	ug/L	1	0.05	0.2	DAP	04081918MB	-	
Dibenzo(a,h)anthracene (53703)	0.05 U	ug/L	1	0.05	0.2	DAP	04081918MB	-	
Benzo(g,h,i)perylene (191242)	0.2 U	ug/L	1	0.2	0.8	DAP	04081918MB	-	
Surrogates	Result	SPK	Units	DF	%Rec	By	Batch	%Limits	Notes
Nitrobenzene-d5 (DEP-SURR-028)	11	10	ug/L	1	110	DAP	04081918MB	30-150	
2-Fluorobiphenyl (DEP-SURR-016)	10	10	ug/L	1	100	DAP	04081918MB	45-126	
p-Terphenyl-d14 (DEP-SURR-034)	9.43	10	ug/L	1	94.3	DAP	04081918MB	50-146	

Company Name: **Terra-Com Environmental Consulting, Inc.**  
 Client's Name: **Chet Robertson**  
 Client's Address: **1120 NW 23RD Avenue**  
 City: **Gainesville**  
 State: **FL** Zip: **32609**

Facility ID: **8838723**  
 Project Location: **TAMPA**  
 Client's Phone: **352.332.3835**  
 Client's Project Number: **2017-0006**  
 Lab Reporting Batch ID: **1903046**

\*\*\*\*\* Quality Control : \*\*\*\*\*

Laboratory Control Standard(LCS) EPA Method 8270C PAHs by GC/MS-SIM

Client Sample ID: **LCS** Date Collected: **04/03/19 09:00** Matrix ID : **AQUEOUS-Other**  
 Lab Sample ID: **1903046-017** Date Prepared: **04/03/19 09:00**  
 Date Analyzed: **04/09/19 14:07**

**EPA 8270/PAH Low Level**

Analyte Name (Analyte ID)	Result	SPK	Units	DF	MDL	PQL	%Rec	By	Batch	%Limits	Notes
Naphthalene (91203)	3.49	5	ug/L	1	2	8	69.8	DAP	04081918MB	30-170	
2-Methylnaphthalene (91576)	3.51	5	ug/L	1	0.2	0.8	70.2	DAP	04081918MB	30-170	
1-Methylnaphthalene (90120)	3.24	5	ug/L	1	0.2	0.8	64.8	DAP	04081918MB	30-170	
Acenaphthylene (208968)	3.58	5	ug/L	1	0.2	0.8	71.6	DAP	04081918MB	30-170	
Acenaphthene (83329)	3.78	5	ug/L	1	0.2	0.8	75.6	DAP	04081918MB	30-170	
Fluorene (86737)	3.91	5	ug/L	1	0.2	0.8	78.2	DAP	04081918MB	30-170	
Phenanthrene (85018)	3.94	5	ug/L	1	0.2	0.8	78.8	DAP	04081918MB	30-170	
Anthracene (120127)	3.96	5	ug/L	1	0.2	0.8	79.2	DAP	04081918MB	30-170	
Fluoranthene (206440)	4.41	5	ug/L	1	0.2	0.8	88.2	DAP	04081918MB	30-170	
Pyrene (129000)	4.41	5	ug/L	1	0.2	0.8	88.2	DAP	04081918MB	30-170	
Benzo(a)anthracene (56553)	4.16	5	ug/L	1	0.05	0.2	83.2	DAP	04081918MB	30-170	
Chrysene (218019)	4.24	5	ug/L	1	0.2	0.8	84.8	DAP	04081918MB	30-170	
Benzo(b)fluoranthene (205992)	4.69	5	ug/L	1	0.025	0.1	93.8	DAP	04081918MB	30-170	
Benzo(k)fluoranthene (207089)	4.91	5	ug/L	1	0.2	0.8	98.2	DAP	04081918MB	30-170	
Benzo(a)pyrene (50328)	4.49	5	ug/L	1	0.2	0.8	89.8	DAP	04081918MB	30-170	
Indeno(1,2,3-cd)pyrene (193395)	4.01	5	ug/L	1	0.05	0.2	80.2	DAP	04081918MB	30-170	
Dibenzo(a,h)anthracene (53703)	4.66	5	ug/L	1	0.05	0.2	93.2	DAP	04081918MB	30-170	
Benzo(g,h,i)perylene (191242)	4.68	5	ug/L	1	0.2	0.8	93.6	DAP	04081918MB	30-170	
Surrogates	Result	SPK	Units	DF	MDL	PQL	%Rec	By	Batch	%Limits	Notes
Nitrobenzene-d5 (DEP-SURR-028)	8.09	10	ug/L	1			80.9	DAP	04081918MB	30-150	
2-Fluorobiphenyl (DEP-SURR-016)	7.51	10	ug/L	1			75.1	DAP	04081918MB	45-126	
p-Terphenyl-d14 (DEP-SURR-034)	10.4	10	ug/L	1			104	DAP	04081918MB	50-146	

Matrix Spike(MS) EPA Method 8270C PAHs by GC/MS-SIM

Client Sample ID: **1904003PS MS** Date Collected: **04/01/19 13:42** Matrix ID : **AQUEOUS-Groundwater**  
 Lab Sample ID: **1903046-018** Date Prepared: **04/03/19 09:00**  
 Date Analyzed: **04/09/19 12:14**

**EPA 8270/PAH Low Level**

Analyte Name (Analyte ID)	Result	SPK	Units	DF	MDL	PQL	%Rec	Source	By	Batch	%Limits	Notes
Naphthalene (91203)	3.97	5	ug/L	1	2	8	79.4		DAP	04081918MB	30-170	
2-Methylnaphthalene (91576)	3.76	5	ug/L	1	0.2	0.8	75.2		DAP	04081918MB	30-170	
1-Methylnaphthalene (90120)	3.74	5	ug/L	1	0.2	0.8	74.8		DAP	04081918MB	30-170	
Acenaphthylene (208968)	4.16	5	ug/L	1	0.2	0.8	83.2		DAP	04081918MB	30-170	
Acenaphthene (83329)	4.12	5	ug/L	1	0.2	0.8	82.4		DAP	04081918MB	30-170	
Fluorene (86737)	4.21	5	ug/L	1	0.2	0.8	84.2		DAP	04081918MB	30-170	
Phenanthrene (85018)	4.14	5	ug/L	1	0.2	0.8	82.8		DAP	04081918MB	30-170	
Anthracene (120127)	4.18	5	ug/L	1	0.2	0.8	83.6		DAP	04081918MB	30-170	
Fluoranthene (206440)	4.62	5	ug/L	1	0.2	0.8	92.4		DAP	04081918MB	30-170	
Pyrene (129000)	4.61	5	ug/L	1	0.2	0.8	92.2		DAP	04081918MB	30-170	
Benzo(a)anthracene (56553)	4.36	5	ug/L	1	0.05	0.2	87.2		DAP	04081918MB	30-170	
Chrysene (218019)	4.38	5	ug/L	1	0.2	0.8	87.6		DAP	04081918MB	30-170	
Benzo(b)fluoranthene (205992)	4.96	5	ug/L	1	0.025	0.1	99.2		DAP	04081918MB	30-170	
Benzo(k)fluoranthene (207089)	5.13	5	ug/L	1	0.2	0.8	103		DAP	04081918MB	30-170	
Benzo(a)pyrene (50328)	4.73	5	ug/L	1	0.2	0.8	94.6		DAP	04081918MB	30-170	
Indeno(1,2,3-cd)pyrene (193395)	4.26	5	ug/L	1	0.05	0.2	85.2		DAP	04081918MB	30-170	
Dibenzo(a,h)anthracene (53703)	4.77	5	ug/L	1	0.05	0.2	95.4		DAP	04081918MB	30-170	
Benzo(g,h,i)perylene (191242)	4.96	5	ug/L	1	0.2	0.8	99.2		DAP	04081918MB	30-170	
Surrogates	Result	SPK	Units	DF	MDL	PQL	%Rec	Source	By	Batch	%Limits	Notes
Nitrobenzene-d5 (DEP-SURR-028)	10.1	10	ug/L	1			101		DAP	04081918MB	30-150	

Company Name: **Terra-Com Environmental Consulting, Inc.**  
 Client's Name: **Chet Robertson**  
 Client's Address: **1120 NW 23RD Avenue**  
 City: **Gainesville**  
 State: **FL** Zip: **32609**

Facility ID: **8838723**  
 Project Location: **TAMPA**  
 Client's Phone: **352.332.3835**  
 Client's Project Number: **2017-0006**  
 Lab Reporting Batch ID: **1903046**

\*\*\*\*\* Quality Control : \*\*\*\*\*

Matrix Spike(MS) EPA Method 8270C PAHs by GC/MS-SIM  
 Client Sample ID: **1904003PS MS** Date Collected: **04/01/19 13:42** Matrix ID : **AQUEOUS-Groundwater**  
 Lab Sample ID: **1903046-018** Date Prepared: **04/03/19 09:00**  
 Date Analyzed: **04/09/19 12:14**

Surrogates	Result	SPK	Units	DF	%Rec	By	Batch	%Limits	Notes
2-Fluorobiphenyl (DEP-SURR-016)	8.56	10	ug/L	1	85.6	DAP	04081918MB	45-126	
p-Terphenyl-d14 (DEP-SURR-034)	10.8	10	ug/L	1	108	DAP	04081918MB	50-146	

Matrix Spike Dup(MSD) EPA Method 8270C PAHs by GC/MS-SIM  
 Client Sample ID: **1904003PS MSD** Date Collected: **04/01/19 13:42** Matrix ID : **AQUEOUS-Other**  
 Lab Sample ID: **1903046-019** Date Prepared: **04/03/19 09:00**  
 Date Analyzed: **04/09/19 13:11**

**EPA 8270/PAH Low Level**

Analyte Name (Analyte ID)	Result	SPK	Units	DF	MDL	PQL	%RPD	%Rec	Source	By	Batch	%Limits	Notes
Naphthalene (91203)	3.84	5	ug/L	1	2	8	3.3	76.8		DAP	04081918MB	30-170	
2-Methylnaphthalene (91576)	3.62	5	ug/L	1	0.2	0.8	3.5	72.4		DAP	04081918MB	30-170	
1-Methylnaphthalene (90120)	3.63	5	ug/L	1	0.2	0.8	2.9	72.6		DAP	04081918MB	30-170	
Acenaphthylene (208968)	3.96	5	ug/L	1	0.2	0.8	4.9	79.2		DAP	04081918MB	30-170	
Acenaphthene (83329)	4.09	5	ug/L	1	0.2	0.8	0.7	81.8		DAP	04081918MB	30-170	
Fluorene (86737)	4.16	5	ug/L	1	0.2	0.8	1.2	83.2		DAP	04081918MB	30-170	
Phenanthrene (85018)	4.17	5	ug/L	1	0.2	0.8	0.7	83.4		DAP	04081918MB	30-170	
Anthracene (120127)	4.11	5	ug/L	1	0.2	0.8	1.7	82.2		DAP	04081918MB	30-170	
Fluoranthene (206440)	4.63	5	ug/L	1	0.2	0.8	0.2	92.6		DAP	04081918MB	30-170	
Pyrene (129000)	4.62	5	ug/L	1	0.2	0.8	0.2	92.4		DAP	04081918MB	30-170	
Benzo(a)anthracene (56553)	4.44	5	ug/L	1	0.05	0.2	1.8	88.8		DAP	04081918MB	30-170	
Chrysene (218019)	4.46	5	ug/L	1	0.2	0.8	1.8	89.2		DAP	04081918MB	30-170	
Benzo(b)fluoranthene (205992)	5.05	5	ug/L	1	0.025	0.1	1.9	101		DAP	04081918MB	30-170	
Benzo(k)fluoranthene (207089)	5.2	5	ug/L	1	0.2	0.8	1.4	104		DAP	04081918MB	30-170	
Benzo(a)pyrene (50328)	4.79	5	ug/L	1	0.2	0.8	1.3	95.8		DAP	04081918MB	30-170	
Indeno(1,2,3-cd)pyrene (193395)	4.51	5	ug/L	1	0.05	0.2	5.7	90.2		DAP	04081918MB	30-170	
Dibenzo(a,h)anthracene (53703)	5.08	5	ug/L	1	0.05	0.2	6.3	102		DAP	04081918MB	30-170	
Benzo(g,h,i)perylene (191242)	5	5	ug/L	1	0.2	0.8	0.8	100		DAP	04081918MB	30-170	
Surrogates	Result	SPK	Units	DF			%Rec			By	Batch	%Limits	Notes
Nitrobenzene-d5 (DEP-SURR-028)	8.38	10	ug/L	1			83.8			DAP	04081918MB	30-150	
2-Fluorobiphenyl (DEP-SURR-016)	7.33	10	ug/L	1			73.3			DAP	04081918MB	45-126	
p-Terphenyl-d14 (DEP-SURR-034)	9.58	10	ug/L	1			95.8			DAP	04081918MB	50-146	

Company Name: **Terra-Com Environmental Consulting, Inc.**  
 Client's Name: **Chet Robertson**  
 Client's Address: **1120 NW 23RD Avenue**  
 City: **Gainesville**  
 State: **FL** Zip: **32609**

Facility ID: **8838723**  
 Project Location: **TAMPA**  
 Client's Phone: **352.332.3835**  
 Client's Project Number: **2017-0006**  
 Lab Reporting Batch ID: **1903046**

\*\*\*\*\*Data Qualifiers Codes\*\*\*\*\*

**Reporting Exceptions and Qualified Data**

When quality control results are outside established control limits reanalysis, including re-extraction (if applicable), is preferred. If re-analysis is not viable or desirable, then results may be qualified. Sample results associated with quality control data that exceed acceptance criteria will be qualified with an appropriate comment. Any parameter for which the laboratory is not officially NELAP accredited is indicated by a '~' symbol. These are not included in the scope because NELAP accreditation is either not available or has not been applied for.

Lab Qualifier	Description
B-01	The sample dilutions set-up for the analysis did not meet the oxygen depletion criteria of at least 2 mg/l dissolved oxygen depletion. Therefore the reported result is an estimated value only.
B-03	Blank exceeds the method required oxygen depletion of <0.20 mg/L.
B-06	Sample is supersaturated with DO. Initial DO exceeds the method required maximum initial DO of 9 mg/L.
B-07	LCS exceeded control limits. The test can not be repeated due to method constraints. Considered to be an estimated value.
U	Data reported from a dilution and/or multiple dilutions. D2= 1/2, D5= 1/5, D10= 1/10, D20= 1/20, D50= 1/50, D100= 1/100
I, J	The reported value is between the laboratory method detection limit and the laboratory practical quantitation limit.
J-06	The associated laboratory control sample exhibited low bias; the reported result should be considered to be a minimum estimate.
L	Off-scale high. Actual value is known to be greater than value given.
LP-02	Less than 1000 ml of sample filtered and residue range of 2.5 insufficient sample, analysis cannot be repeated.
M	Presence of material is verified but not quantified; the actual value is less than the value given. The estimated concentration is greater than the MDL.
N	Presumptive evidence of presence of material.
O	Sampled, but analysis lost or not performed.
PS	PS = Parent Sample. The PS sample was used as the parent sample for the analysis batch to make a Matrix Spike (MS), Matrix Spike Duplicated (MSD) and / or Laboratory Duplicate (DUP).
Q	Sample held beyond the accepted holding time. Use this code if result derived from a sample prepared or analyzed after the approved holding time.
QB-06	The continuing calibration blank had a positive result for the analyte; however, the concentration in the continuing calibration blank is less than 10% of the sample result. There is minimal impact to the data.
QL-02	The associated laboratory control sample exhibited high bias; since the result is ND, there is no impact.
QM-02	The RPD and/or percent recovery for this QC spike sample cannot be accurately calculated due to the high concentration of analyte present in the sample.
QM-07	Spike recovery was outside acceptance limits for the MS and/or MSD. The batch was accepted based on acceptable LCS recovery.
QM-11	Precision between duplicate matrix spikes of the same sample was outside acceptance limits.
QM-19	The spike recovery was outside acceptance limits for the MS and/or MSD.
QM-S	Surrogate recovery exceeded acceptance criteria due to the presence of a coeluting compound.
QS-03	Surrogate recovery outside acceptance limits
QS-4	Surrogate recovery not calculated. Surrogate diluted out of the calibration range.
QS-6	Surrogate recovery exceeded acceptance criteria due to coelution. Matrix effect confirmed.
QV-01	The associated continuing calibration verification standard exhibited high bias; since the result is ND, there is no impact.
R-01	The Reporting Limit for this analyte has been raised to account for matrix interference.
T	Value reported is less than the laboratory method detection limit. The value is reported for informational purposes only and shall not be used in statistical analysis.
U	Indicates the compound was analyzed for but not detected above the method detection limit.
V	Indicates the analyte was detected in both the sample and method blank.
V1	Common Laboratory Contaminant
Y	The laboratory analysis was performed on an improperly preserved sample. The result may not be accurate.
Z	Too many colonies were present (TNTC); the numeric value represents the filtration volume.
Z-1	Sample was received without an associated Field or Trip Blank for Low Level Mercury Analysis associated Field or Trip Blank for Low Level Mercury Analysis


Unless otherwise noted, ug/Kg and mg/Kg denote dry weight.

(SOILS) Actual Reporting Limit will depend on moisture content of sample and the amount of sample received.

# Chain of Custody

1903046

Project Manager: <b>Chat Robertson</b>	 <p>Southern Research Laboratories, Inc.</p>	2251 Lynx Lane, Suite #1 Orlando, Florida 32804	
Company: <b>Terra-Com Environmental Consulting, Inc.</b>		Project Name: <b>Tampa Convention Center</b>	
Address: <b>1120 NW 23rd Avenue</b>		Project Location: <b>209 S Franklin St. TAMPA</b>	
City, State, Zip: <b>Gainesville Florida 32609</b>			
Phone: <b>(352) 332-3835</b>	Fax: <b>(352) 332-3838</b>	Main (407) 522-7100	Fax: (407) 522-7043

Sampled by [Print Name(s)] / Affiliation: <b>AL Gravito / TERRA Com</b>	Preservatives (see codes)							Project Number: <b>2017 0006</b>
	H	I	H					
Sampler(s) Signature(s): 	Analyses Requested							REQUESTED DUE DATE:
Sample Identification	Sampled Date: Time:	Grab or Composite	Matrix: (see codes)	Total Number of Containers	BTEX (MGS)			Facility ID#: <b>2983873</b>
					B	T	X	
1 MW1303292019	3/29/19 1147	GW	GW	4	(X)	(X)	(X)	Petroleum Restoration Program yes no <b>1903046-001 -002</b>
2 MW1203292019	3/29/19 1315	GW	GW	4	(X)	(X)	(X)	

Shipment Method:	Relinquished by: <b>Nelson Turner</b>	Date: <b>2-11-19</b>	Time: <b>13:45</b>	Accepted by: <b>Nelson Turner</b>	Date: <b>3/29/19</b>	Time: <b>16:20</b>
Out: / /	Via:					
Returned: / /	Via:					
Additional Comments: <b>ATC 2AEB</b>						
Cooler No.(s) / Temperature(s) (°C): <b>435 / 0.6</b>				Sampling Kit No.: <b>8203</b>		Equipment ID No.:

Matrix Codes: A = Air GW = Groundwater SE = Sediment SO = Soil SW = Surface Water W = Water (Blanks) HW = Potential Haz Waste O = Other (Specify: \_\_\_\_\_)

Preservative Codes: H = Hydrochloric Acid & Ice I = Ice Only N = Nitric Acid & Ice S = Sulfuric Acid & Ice X = Sodium Hydroxide & Ice O = Other (Specify)



## **APPENDIX H**

Right-of-Way Permits



# CITY OF TAMPA

## Right of Way Permit

**Permit Number :** ROW-18-0000379

**Issue Date :** 2018-11-15

**Permit Type :** Right of Way Permit Standard

**Issued to :** Chet Robertson TERRA-COM Environmental

**Work Description :** \*\*Extended to 2/14/19\*\* Complete 6 soil borings for the purpose of installing 2 permanent monitoring wells. Monitoring wells will be installed based on results of soil borings. Work will require lane and sidewalk closures on Channelside Drive and Franklin Street. MOT plan from Bob's Barricades will be implemented.

### Project Description, Location, Schedule:

**Type of Work :** Lane Closure Fee for Collectors and Arterials Only

**MOT Setup :** Daily

**Work Location (Street Name) :** Franklin Street

**Between (Street Names) :** Channelside Drive &

**Work Start Date :** 12/11/2018

**Work End Date :** 02/14/2019

**Work Start Time :** 9:00 AM

**Work End Time :** 4:00 PM

**Type of Work :** Sidewalk Closure for Maintenance or Repair or Safety Issue

**MOT Setup :** Daily

**Work Location (Street Name) :** Channelside Drive

**Between (Street Names) :** Franklin Street &

**Work Start Date :** 12/11/2018

**Work End Date :** 02/14/2019

**Work Start Time :** 9:00 AM

**Work End Time :** 4:00 PM

**Type of Work :** No Roadway Crossings with Open Trench greater than 10 Fe

**MOT Setup :** Daily

**Work Location (Street Name) :** S Franklin St

**Between (Street Names) :** W Brorein & Channelside Dr

**Work Start Date :** 12/11/2018

**Work End Date :** 02/14/2019

**Work Start Time :** 9:00 AM

**Work End Time :** 4:00 PM

**Type of Work :** Permanent Structures in ROW per Installation from 1 to 3 in

**MOT Setup :** Daily

**Work Location (Street Name) :** S Franklin St

**Between (Street Names) :** Channelside Dr & W Brorein

**Work Start Date :** 12/11/2018

**Work End Date :** 02/14/2019

**Work Start Time :** 9:00 AM

**Work End Time :** 4:00 PM

**Type of Work :** Lane Closure Fee for Collectors and Arterials Only

**MOT Setup :** Daily

**Work Location (Street Name) :** Platt St

**Between (Street Names) :** Franklin &

**Work Start Date :** 12/11/2018

**Work End Date :** 02/14/2019

**Work Start Time :** 9:00 AM

**Work End Time :** 4:00 PM

**Type of Work :** Sidewalk Closure for Maintenance or Repair or Safety Issue

**MOT Setup :** Daily

**Work Location (Street Name) :** S Franklin St

**Between (Street Names) :** W Platt St & S Tampa St

**Work Start Date :** 12/11/2018

**Work End Date :** 02/14/2019

**Work Start Time :** 9:00 AM

**Work End Time :** 4:00 PM

**Reviewing Agencies Comment(s) :**

**Water Review : Approved with Conditions :-**

Approved with the following conditions/comments:

- Tampa Water Department has utilities in the area. Please use 811 no dig services and request as-builts from [watermapsandasbuilts@tampagov.net](mailto:watermapsandasbuilts@tampagov.net) before beginning work.
- Field locate existing water main and maintain 3 foot horizontal and 3 foot vertical distance
- This ROW approval does not guarantee your proposed work does not conflict with our facilities. Any conflicts will be the financial responsibility of the owner. In the event a conflict is found, please contact the Tampa Water Department Planning section to determine the necessary steps to resolve
- ROW approval does not authorize or approve your water utility construction plans. If water utilities are involved it is necessary for you to apply for water services through the Tampa Water Department Planning section.

**Natural Resources Review : Approved with Conditions :-**

It is the responsibility of the contractor to protect all trees within the vicinity of the proposed construction in accordance with Chapter 13 of the City of Tampa code. Pruning of branches is not authorized without prior approval from the City of Tampa Planning and Development Department, Natural Resource Section, and shall be completed by a certified arborist. Excavation within the protective radius of trees will require root pruning with the appropriate equipment to assure roots are severed clean at the approved radius. Do not excavate in tree root zones without cutting roots cleanly--no back hoe. Please use HDD Bore in protected root zones NO Hand Digging or Back Hoe. For questions regarding these requirements, Please contact Planning and Development Department, Natural Resource Section at 274-7511 or 274-5158 if there are any questions.

**MOT-Enhanced Review : Approved with Conditions :-**

MOT approved with the following conditions:

1. MOT comments dated 9-20-18 were uploaded into Documents/Attachments on 9-20-18. Please address all comments and resubmit revised MOT plans prior to construction. Access shall be maintained to the dock/loading entrance to the Convention Center at the northeast corner (by Boring #3). Pedestrian access on the west side of Franklin shall be maintained except for the 2 crosswalks adjacent to the work area for Borings #4, #5 and #6.
2. All concrete sidewalks, curbs, and paved roadways or similar areas damaged during the work shall be replaced to the same specifications per the City of Tampa specifications. The entire sidewalk panel must be replaced per City of Tampa ROW restoration requirements. Any sidewalk ramp replacement shall comply with the American Disabilities Act (ADA).
3. All damaged or disturbed landscaped areas/vegetation will be restored/replaced to the satisfaction of the City.
4. Any damaged utilities, structures, signage, benches, curbs, etc. shall be repaired/replaced to the satisfaction of the governing utility company/department/City.
5. All equipment and materials shall not obstruct sight visibility at any intersection or driveway within the work area.
6. MUST notify (via email) Dan Rodriguez, HART Project Manager, 48 hours prior to starting construction work on any road, lane or sidewalk closures that would impact the daily transit operations. Mr. Rodriguez contact info:  
Office: (813) 384-6438 Email: RodriguezD@gohart.org  
Also contact Quynh Thai-Butler Email: Thai-ButlerQ@gohart.org
7. MUST notify Tampa Convention Center, 1 week before starting work/closing lane(s) or road(s) that will affect the Tampa Convention Center inbound or outbound traffic to allow them adequate time to notify the patrons of the construction and alternative routes. Schedule work where conflicts with Convention Center activities will be avoided.  
Contact: Robert Rose, Chief Operating Officer  
Office: (813) 274-775, Email: Robert.Rose@tampagov.net
8. MUST notify Traffic Management Center (813) 274-7358 TrafficManagement@tampagov.net , 48-hours before starting work/closing lane(s) or roads so that signal timing in the construction area can be reviewed/modified.
9. Must notify Downtown Partnership 48-hours before starting work/closing lane(s) or roads.

>>> Tampa Downtown Partnership

Contact: Karen Kress, Director of Transportation & Planning  
Office: (813)221-3686; Email: kkress@tampasdowntown.com

10. THIS PROJECT REQUIRES A TRAFFIC ADVISORY. FAILURE TO NOTIFY THE CITY OF TAMPA ROW PERMITTING OFFICE 10 DAYS PRIOR TO BEGINNING THE WORK WILL RESULT IN DELAY OF THE PROJECT START DATE.

11. Any lane or road closures on functional classified roads including all roads in Downtown / Channelside area require a Traffic Advisory to be released by the City of Tampa administration office 5 working days in advance of the closure unless it is an emergency or unless it has been approved for a shorter release period. Contractor must contact City of Tampa ROW Permitting office Debbie Herrington at (813) 274-3100 ext. 48330 or at (813) 610-5726 or Bob Schuch at (813) 274-8860 a minimum of 10 working days prior to work start so that a Traffic Advisory can be created for the lane or road closure.

**Wastewater Review : Approved with Conditions :-**

See attached 'Wastewater Review Comments' for detailed conditions.

- 1) The 54" force main must be located prior to digging
- 2) Due to the proximity of the proposed soil borings to the 54" force main, the digging must be accomplished by HANG AUGER ONLY
- 3) The area must be white-lined prior to calling 811
- 4) City of Tampa Wastewater Engineering Technician Alex Gonzalez (Alex.Gonzalez@tampagov.net 813-274-1293) must be contacted prior to digging. His presence on-site will likely be necessary during the actual dig.

**Stormwater Review : Approved with Conditions :-**

There is a stormwater gravity system in the area of proposed construction.  
Field locate and protect the stormwater facilities in place during construction.  
Field adjust to maintain the minimum clearances as stated below:

Minimum Clearances to Stormwater Facilities:

Horizontal Clearance (parallel):

Minimum 3 foot clearance to all pipes and structures (outside wall).

Utilities are not allowed to bore underneath any stormwater structures, such as manholes and inlets.

Always safeguard against debris from entering the stormwater system during construction.

**PLEASE NOTE:**

1. This Permit Card MUST BE properly maintained and kept readily available at Job Site throughout the construction project.
2. ALL Notices (e.g. Work Start Notice, Notice of Completion), Construction Plans, MOT Plans, and any Permit related Documents MUST BE SUBMITTED through [www.aca.tampagov.net](http://www.aca.tampagov.net). Please log in to your account and UPLOAD any required and/or requested documents accordingly.
3. Permittees/Contractors MUST CALL for all applicable/required Inspections (e.g. Pre-Construction & MOT Inspection, Construction & MOT Inspection, Partial Phase Inspection, Final Inspection). Contact the ROW Permitting Inspections Group at (813) 274-3100, Option 5 to schedule.

**Planning and Development Department  
1400 N Boulevard  
Tampa FL 33607  
Phone (813) 274-3100  
[www.tampagov.net/permits](http://www.tampagov.net/permits)**





# CITY OF TAMPA

## Right of Way Permit

**Permit Number :** ROW-19-0000848

**Issue Date :** 2019-03-21

**Permit Type :** Right of Way Permit Standard

**Issued to :** Chet Robertson TERRA-COM Environmental

**Work Description :** \*\*Permit is for phased work - permit for 1st phase work on 3/29/19 only at this time\*\* TERRA-COM Environmental Consulting, Inc. (TERRA-COM) personnel will access groundwater monitoring well MW-11 via 8-inch manhole cover, the outer edge of the manhole located approximately 3.66 feet from the whiteline off the western edge of the travel lane. Personnel will use a small, portable, battery-powered pump and a bucket to complete groundwater sampling. No vehicles are required to complete this work; the well will be accessed by foot travel. This activity will require an estimated 30 minutes, up to a maximum 1 hour, to complete. A FDOT Index 612 Maintenance of Traffic plan will be implemented. The intention of this application is to repeat the activity on a quarterly cycle for one year.

**Project Description, Location, Schedule:**

**Type of Work :** Maintenance in City ROW with No Excavation or Lane Closu

**MOT Setup :** Daily

**Work Location (Street Name) :** S Franklin St

**Between (Street Names) :** Channelside Dr & S Tampa St

**Work Start Date :** 03/29/2019

**Work End Date :** 03/29/2019

**Work Start Time :** 10:00 AM

**Work End Time :** 1:00 PM

**Type of Work :** Maintenance in City ROW with No Excavation or Lane Closu

**MOT Setup :** Daily

**Work Location (Street Name) :** S Franklin St

**Between (Street Names) :** Channelside Dr & S Tampa St

**Work Start Date :** 06/03/2019

**Work End Date :** 06/03/2019

**Work Start Time :** 10:00 AM

**Work End Time :** 1:00 PM

**Type of Work :** Maintenance in City ROW with No Excavation or Lane Closu

**MOT Setup :** Daily

**Work Location (Street Name) :** S Franklin St

**Between (Street Names) :** Channelside Dr & S Tampa St

**Work Start Date :** 08/30/2019

**Work End Date :** 08/30/2019

**Work Start Time :** 10:00 AM

**Work End Time :** 1:00 PM

**Type of Work :** Maintenance in City ROW with No Excavation or Lane Closu

**MOT Setup :** Daily

**Work Location (Street Name) :** S Franklin St

**Between (Street Names) :** Channelside Dr & S Tampa St

**Work Start Date :** 11/29/2019

**Work End Date :** 11/29/2019

**Work Start Time :** 10:00 AM

**Work End Time :** 1:00 PM

**Reviewing Agencies Comment(s) :**

**MOT-Enhanced Review : Approved with Conditions :-**

1. No lane closure or sidewalk closures are requested or authorized under this permit.
2. Applicant shall notify and coordinate with the adjacent business (Harpoon Harrys) and its valet operation (ROW-19-0000630, Safeway Valet- Ryan Flaherty, 813-842-1242)/parking space(s) in order to perform the work.
3. FDOT 102-612 shall be implemented during the work.
4. All equipment and materials shall not obstruct sight visibility at any intersection adjacent to the work area.
5. A separate Work Start Notice shall be submitted for all 4 quarterly samplings.

**PLEASE NOTE:**

1. This Permit Card MUST BE properly maintained and kept readily available at Job Site throughout the construction project.
2. ALL Notices (e.g. Work Start Notice, Notice of Completion), Construction Plans, MOT Plans, and any Permit related Documents MUST BE SUBMITTED through [www.aca.tampagov.net](http://www.aca.tampagov.net). Please log in to your account and UPLOAD any required and/or requested documents accordingly.
3. Permittees/Contractors MUST CALL for all applicable/required Inspections (e.g. Pre-Construction & MOT Inspection, Construction & MOT Inspection, Partial Phase Inspection, Final Inspection). Contact the ROW Permitting Inspections Group at (813) 274-3100, Option 5 to schedule.

**Planning and Development Department  
1400 N Boulevard  
Tampa FL 33607  
Phone (813) 274-3100  
[www.tampagov.net/permits](http://www.tampagov.net/permits)**





## **APPENDIX I**

### Work Chronology

## Chronology of Work

Tampa City Convention Center

FID: 298838723

PO: B07027

March 28, 2017 – Conducted site reconnaissance.

March 31, 2017 – Submit Task 1 deliverable (HASP and Site Reconnaissance summary).

October 25, 2017 – Conducted on-site meeting with City representative, Convention Center representatives, and Case Manager.

March 8, 2018 – Conducted Predrilling Meeting with City representative, Convention Center Representatives, and Case Manager; and met with City Utility Department personnel.

May 8, 2018 – Conducted Ground Penetrating Radar survey of proposed drilling areas.

February 4, 2019 – White-line proposed drilling locations for utility location purposes.

February 13, 2019 – Meet City Utility Department on site to review drilling locations.

February 14, 2019 – Install six soil borings and 2 monitoring wells; screen soils; collect soil laboratory samples.

March 11, 2019 – Supervise disposal company collect two drums soil cuttings.

March 29, 2019 – Collect groundwater samples from two new wells; survey top-of-casing elevations of new wells and one existing well.

April 23, 2019 – Submit Task 2 deliverable.

May 9, 2019 – Submit Task 2 deliverable response-to-comments.

## **APPENDIX J**

Previous CAR Approval Letter  
and  
Previous RAP Approval Letter

COMMISSION

PHYLLIS BUSANSKY  
RODNEY COLSON  
PAM IORIO  
RUBIN E. PADGETT  
JAN KAMINIS PLATT  
HAVEN POE  
JAMES D. SELVEY



ROGER P. STEWART  
DIRECTOR

1900 - 9th AVE  
TAMPA, FLORIDA 33605

TELEPHONE (813) 272-5960

June 30, 1989

Ms. Hallie Calig  
City of Tampa  
Office of Environmental Coordination  
City Hall Plaza, 5N  
Tampa, FL 33602

Dear Ms. Calig:

SUBJECT: REVIEW OF THE CONTAMINATION ASSESSMENT REPORT (CAR) AND ADDENDUM PREPARED BY GERAGHTY AND MILLER, INC. FOR TAMPA CONVENTION CENTER - BWC # 29-1253.

The Environmental Protection Commission of Hillsborough County has reviewed the CAR and Addendum, and determined the CAR to be complete pursuant to Section 17-70.009, Florida Administrative Code.

This agency will notify the Florida Department of Environmental Regulation (DER) that the CAR is complete and will recommend they proceed with the review of the Risk Assessment Report submitted in October, 1988.

Please be advised that the age of the laboratory analyses contained in the CAR has advanced to a stage where procuring more current information is advisable prior to the review of the Remedial Action Plan. Additionally, I recommend that you contact Mr. Gordon Dean at the DER in Tallahassee regarding the placement of monitoring wells for monitoring the status of the remediation process.

Thank you for your cooperation. If I may be of any additional assistance, please call me at (813) 272-5788.

Sincerely,

William E. Doherty  
Hydrologist

WED/ttj

cc: Ms. Linda Lyons, Geraghty & Miller, Inc. - Tampa  
Mr. Dennis Ewing, DER - Tallahassee



# Florida Department of Environmental Regulation

Twin Towers Office Bldg. • 2600 Blair Stone Road • Tallahassee, Florida 32399-2

Bob Martinez, Governor

Dale Twachtmann, Secretary

John Shearer, Assistant Secretary

February 6, 1990

Ms. Hallie Callig  
City of Tampa  
Office of Environmental Coordination  
City Hall Plaza, 5N  
Tampa, Florida 33602

Re: Remedial Action Plan  
City of Tampa Convention Center  
209 South Franklin Street  
Tampa, Hillsborough County

291253

Dear Ms. Callig:

The Department has concluded its review of the Remedial Action Plan (RAP) dated October 14, 1988 for this site. The Department has determined that the actions proposed in this RAP, in conjunction with the RAP Amendments dated January 4, 1990 and the record drawings ("as built" drawings) dated December 8, 1989, provide reasonable assurance that the contaminant concentrations at the site will be reduced to the levels set forth in Chapter 17-70, Florida Administrative Code (F.A.C.). Pursuant to Section 17-70.010(3), F.A.C., the Department approves the above referenced RAP and amendments.

You are required to initiate the remedial actions described in the RAP and amendments within thirty (30) days of receipt of this Order. These remedial actions are to be implemented in accordance with Chapter 17-70, F.A.C., and shall continue until a cleanup of the contaminated area to the alternate site remediation levels developed in the risk assessment contained in the RAP are reached. These alternate site remediation levels must be consistent with levels which will maintain acceptable aquatic toxicity levels in the channel and agreed with by the Department.

Persons whose substantial interests are affected by this Remedial Action Plan Approval Order have a right, pursuant to Section 120.57, Florida Statutes, to petition for an administrative determination (hearing). The Petition must conform to the requirements of Chapters 17-103 and 28-5, F.A.C., and must be filed (received) with the Department's Office of General Counsel, 2600 Blair Stone Road, Tallahassee, Florida 32399-2400, within twenty-one (21) days of receipt of this notice. Failure to file a petition within the twenty-one (21) days constitutes a waiver of any right such persons have to an administrative determination (hearing) pursuant to Section 120.57, Florida Statutes.


This Remedial Action Plan Approval Order is final and effective on the date of receipt of this Order unless a petition is filed in accordance with the preceding paragraph. Upon the timely filing of a petition, this Order will not be effective until further order of the Department.

When the Order is final, any party to the Order has the right to seek judicial review of the Order pursuant to Section 120.68, Florida Statutes, by filing of a Notice of Appeal pursuant to Rule 9.110, Florida Rules of Appellate Procedure, with the clerk of the Department in the Office of General Counsel, 2600 Blair Stone Road, Tallahassee, Florida 32399-2400; and by filing a copy of the Notice of Appeal, accompanied by the applicable filing fees, with the appropriate District Court of Appeal. The Notice of Appeal must be filed within 30 days from the date the Final Order is filed with the clerk of the Department.

The DER Facility Number for this site is 298838723. Please use this identification on all future correspondence with the Department.

Any questions you may have on the technical aspects of this Remedial Action Plan Approval Order should be directed to Denis W. Ewing at 904/487-3299. Contact with the above named person does not constitute a petition for administrative determination.

Sincerely,



John K. Gentry, P.E.  
Deputy Director  
Division of Waste Management

JKG/zj

cc: Richard G. Wilkins, Division of Waste Management  
Hooshang Boostani, Hillsborough County  
Linda Lyons, Geraghty & Miller, Inc.  
Post Office Box 273630  
Tampa, Florida 33688-3630



P.E. CERTIFICATION

The Remedial Action Plan for the City of Tampa Convention Center, FDER Facility No. 298838723, which is located at 209 South Franklin Street, Tampa, Florida, has been reviewed. The Remedial Action Plan includes record drawings (as built), dated December 8, 1989, and additional information submitted on January 4, 1990. In addition the alternative site remediation levels established in the risk assessment must be consistent with levels which will maintain acceptable aquatic toxicity levels in the channel and agreed with by the Technical Review Section.

I hereby certify that in my professional judgement, the components of this remedial action plan satisfy the requirements set forth in Chapter 17-70, F.A.C., and that the engineering design features incorporated in this plan provide reasonable assurances of achieving the objectives stated in Chapter 17-70, F.A.C., for remedial action. However, I have not evaluated and do not certify aspects of this plan that are outside my area of expertise (including, but not limited to electrical, mechanical, and structural features).

X I personally completed this review.

\_\_\_\_ This review was conducted by \_\_\_\_\_  
working under my direct supervision.



**Petroleum Contamination Site Response Action Services**  
**SCHEDULE OF PAY ITEMS INVOICE RATE SHEET**

Facility Name: TAMPA CITY-CONVENTION CTR  
 7-Digit Facility ID #: 8838723  
 County: 29  
 Region: Central  
 Site Manager Name: SARAH NEWKIRK  
 Site Manager Phone: (813)627-2600  
 Site Manager Email: NewkirkS@epchc.org

Contractor: TERRA-COM Environmental Consulting, Inc.  
 CID #: 00559      Retainage %: 5%      Purchase Order: B07027  
 Contract #: GC777      FDEP Cost Share %: 100.00%      Download Date: 1/20/17 10:45  
 SPI ID #: 8199      Total Extended Cost: \$ 42,825.00      Assignment Type: CSF  
 Without Handling Fee: \$ 42,570.62  
 Transition Agreement:  Yes  No

PAY ITEM	DESCRIPTION	UNIT OF MEASURE	PO Rate Sheet			Previously Invoiced	This Invoice		Balance
			UNITS	NEGOTIATED ITEM PRICE	TOTAL EXTENDED PRICE	UNITS	UNITS	EXTENDED PRICE	UNITS
<b>Task 1</b>									
1-1.	File Review	Per Review	1	\$ 600.00	\$ 600.00	1	0	\$ -	0
1-2.	Site Health & Safety Plan	Per Site	1	\$ 372.00	\$ 372.00	1	0	\$ -	0
2-1.	Site Reconnaissance/Field Measurement Visit	Per Visit	1	\$ 549.45	\$ 549.45	1	0	\$ -	0
3-2.	Mobilization, Light Duty Vehicle (car or 1/2 ton truck) - > 100 miles each way	Per Round Trip	1	\$ 900.00	\$ 900.00	1	0	\$ -	0
		RETAINAGE			\$ 121.07	\$ 121.07		\$ -	\$ -
		SUBTOTAL			\$ 2,421.45	\$ 2,421.45		\$ -	\$ -
<b>Task 2</b>									
1-4.	Permit Fees (actual fee only, cost to obtain permit is included in applicable pay items)	Reimbursable*	500	\$ 1.00	\$ 500.00	0	0	\$ -	500
1-5.	Off-Site Property Access Agreement	Per Agreement	1	\$ 220.00	\$ 220.00	1	0	\$ -	0
1-7.	6% Handling Fee for Cost Reimbursable Items	% Surcharge	3739.6	\$ 0.06	\$ 224.38	3239.6	0	\$ -	500
3-1.	Mobilization, Light Duty Vehicle (car or 1/2 ton truck) - ≤ 100 miles each way	Per Round Trip	1	\$ 549.45	\$ 549.45	1	0	\$ -	0
3-2.	Mobilization, Light Duty Vehicle (car or 1/2 ton truck) - > 100 miles each way	Per Round Trip	6	\$ 900.00	\$ 5,400.00	6	0	\$ -	0
3-7.a.	DPT Rig and Support Vehicles Mobilization - ≤ 100 miles each way	Per Round Trip	1	\$ 550.00	\$ 550.00	1	0	\$ -	0
5-2.	Hand Auger Boring ≤ 10 foot total depth	Per Boring	6	\$ 210.00	\$ 1,260.00	0	0	\$ -	6
5-3.a.	Direct Push Technology (DPT) Rig and Equipment	Full Day	1	\$ 1,550.00	\$ 1,550.00	1	0	\$ -	0
6-2.a.	Well Installation - 2 inch diameter (vertical)	Per Foot	30	\$ 37.50	\$ 1,125.00	30	0	\$ -	0
8-1.	Monitoring Well Sampling with Water Level, ≤ 100 foot depth	Per Well	2	\$ 225.00	\$ 450.00	2	0	\$ -	0
8-6.	Soil/Sediment Sample Collection	Per Sample	3	\$ 65.00	\$ 195.00	3	0	\$ -	0
8-11.	Electronic Data Deliverables (EDD)	Per Sampling Event	2	\$ 150.00	\$ 300.00	2	0	\$ -	0
8-14.	Encore (25 gram) for SPLP Soil Sample Collection. (Per Encore). The cost will include the 25 gram Encore samples submitted to the laboratory for SPLP testing and the 25 gram Encore samples collected in the field.	Per Sample	2	\$ 15.00	\$ 30.00	2	0	\$ -	0
9-2.	Soil, BTEX + MTBE (EPA 8021 or EPA 8260)	Per Sample	2	\$ 45.00	\$ 90.00	2	0	\$ -	0
9-3.	Soil, Volatile Organic Halocarbons (EPA 8021 or EPA 8260)	Per Sample	1	\$ 54.00	\$ 54.00	1	0	\$ -	0
9-5.	Soil, Polycyclic Aromatic Hydrocarbons (EPA 8270 or EPA 8310)	Per Sample	2	\$ 90.00	\$ 180.00	2	0	\$ -	0
9-8.	Soil, Total Recoverable Petroleum Hydrocarbons (FL-PRO)	Per Sample	2	\$ 66.00	\$ 132.00	2	0	\$ -	0
9-8.a.	Soil, TRPH Fractionation (MADEP-EPH/VP Method or TPHCWG Direct Method)	Per Sample	2	\$ 250.00	\$ 500.00	0	0	\$ -	2
9-11.	Soil, Arsenic (EPA 6010 or EPA 6020)	Per Sample	1	\$ 11.50	\$ 11.50	1	0	\$ -	0
9-12.	Soil, Cadmium (EPA 6010 or EPA 6020)	Per Sample	1	\$ 11.50	\$ 11.50	1	0	\$ -	0
9-13.	Soil, Chromium (EPA 6010 or EPA 6020)	Per Sample	1	\$ 11.50	\$ 11.50	1	0	\$ -	0
9-14.	Soil, Lead (EPA 6010 or EPA 6020)	Per Sample	1	\$ 11.50	\$ 11.50	1	0	\$ -	0
9-16.	Soil, Synthetic Precipitation Leaching Procedure-Extraction Only (EPA1312)	Per Sample	4	\$ 65.00	\$ 260.00	0	0	\$ -	4
9-27.	Water, BTEX + MTBE (EPA 602, EPA 624, EPA 8021 or EPA 8260)	Per Sample	4	\$ 40.00	\$ 160.00	2	0	\$ -	2
9-30.	Water, Polycyclic Aromatic Hydrocarbons, including 1-methylnaphthalene + 2-methylnaphthalene (EPA 6010 (HPLC) EPA 625, EPA 8270 or EPA 8310)	Per Sample	4	\$ 90.00	\$ 360.00	2	0	\$ -	2
9-36.	Water, Total Recoverable Petroleum Hydrocarbons (FL-PRO)	Per Sample	4	\$ 66.00	\$ 264.00	2	0	\$ -	2
12-6.	Transport and Disposal of Petroleum Impacted Soil (includes drum)	Per Drum	4	\$ 166.50	\$ 666.00	2	0	\$ -	2
19-27.	Interim Assessment Report	Per Report	1	\$ 150.00	\$ 150.00	1	0	\$ -	0
20-6.	Scientist/Technical Specialist (Key)	Per Hour	2	\$ 89.31	\$ 178.62	2	0	\$ -	0
22-1.	Private Utility Locate / GPR	Reimbursable*	800	\$ 1.00	\$ 800.00	800	0	\$ -	0



**Petroleum Contamination Site Response Action Services  
SCHEDULE OF PAY ITEMS INVOICE RATE SHEET**

PAY ITEM	DESCRIPTION	UNIT OF MEASURE	PO Rate Sheet			Previously Invoiced	This Invoice		Balance
			UNITS	NEGOTIATED ITEM PRICE	TOTAL EXTENDED PRICE	UNITS	UNITS	EXTENDED PRICE	UNITS
22-3.	Barricade Lane Closure MOT 2018	Reimbursable*	1888.55	\$ 1.00	\$ 1,888.55	1888.55	0	\$ -	0
22-4.	Barricade Shoulder Closure MOT 2018	Reimbursable*	551.05	\$ 1.00	\$ 551.05	551.05	0	\$ -	0
		RETAINAGE			\$ 931.70	\$ 767.95		\$ -	\$ 163.75
		SUBTOTAL			\$ 18,634.05	\$ 15,359.05		\$ -	\$ 3,275.00
<b>Task 3</b>									
1-4.	Permit Fees (actual fee only, cost to obtain permit is included in applicable pay items)	Reimbursable*	500	\$ 1.00	\$ 500.00	0	0	\$ -	500
1-7.	6% Handling Fee for Cost Reimbursable Items	% Surcharge	500	\$ 0.06	\$ 30.00	0	0	\$ -	500
3-2.	Mobilization, Light Duty Vehicle (car or 1/2 ton truck) - > 100 miles each way	Per Round Trip	3	\$ 900.00	\$ 2,700.00	0	0	\$ -	3
3-7.a.	DPT Rig and Support Vehicles Mobilization - ≤ 100 miles each way	Per Round Trip	1	\$ 550.00	\$ 550.00	0	0	\$ -	1
5-3.a.	Direct Push Technology (DPT) Rig and Equipment	Full Day	1	\$ 1,550.00	\$ 1,550.00	0	0	\$ -	1
6-2.a.	Well Installation - 2 inch diameter (vertical)	Per Foot	30	\$ 37.50	\$ 1,125.00	0	0	\$ -	30
8-1.	Monitoring Well Sampling with Water Level, ≤ 100 foot depth	Per Well	2	\$ 225.00	\$ 450.00	0	0	\$ -	2
8-6.	Soil/Sediment Sample Collection	Per Sample	5	\$ 65.00	\$ 325.00	0	0	\$ -	5
8-11.	Electronic Data Deliverables (EDD)	Per Sampling Event	2	\$ 150.00	\$ 300.00	0	0	\$ -	2
8-14.	Encore (25 gram) for SLEP Soil Sample Collection. (Per Encore). The cost will include the 25 gram Encore samples submitted to the laboratory for SPLP testing and the 25 gram Encore samples collected in the field.	Per Sample	4	\$ 15.00	\$ 60.00	0	0	\$ -	4
9-2.	Soil, BTEX + MTBE (EPA 8021 or EPA 8260)	Per Sample	4	\$ 45.00	\$ 180.00	0	0	\$ -	4
9-3.	Soil, Volatile Organic Halocarbons (EPA 8021 or EPA 8260)	Per Sample	1	\$ 54.00	\$ 54.00	0	0	\$ -	1
9-5.	Soil, Polycyclic Aromatic Hydrocarbons (EPA 8270 or EPA 8310)	Per Sample	4	\$ 90.00	\$ 360.00	0	0	\$ -	4
9-8.	Soil, Total Recoverable Petroleum Hydrocarbons (FL-PRO)	Per Sample	4	\$ 66.00	\$ 264.00	0	0	\$ -	4
9-8.a.	Soil, TRPH Fractionation (MADEP-EPH/VP Method or TPHCWG Direct Method)	Per Sample	4	\$ 250.00	\$ 1,000.00	0	0	\$ -	4
9-11.	Soil, Arsenic (EPA 6010 or EPA 6020)	Per Sample	1	\$ 11.50	\$ 11.50	0	0	\$ -	1
9-12.	Soil, Cadmium (EPA 6010 or EPA 6020)	Per Sample	1	\$ 11.50	\$ 11.50	0	0	\$ -	1
9-13.	Soil, Chromium (EPA 6010 or EPA 6020)	Per Sample	1	\$ 11.50	\$ 11.50	0	0	\$ -	1
9-14.	Soil, Lead (EPA 6010 or EPA 6020)	Per Sample	1	\$ 11.50	\$ 11.50	0	0	\$ -	1
9-16.	Soil, Synthetic Precipitation Leaching Procedure-Extraction Only (EPA1312)	Per Sample	8	\$ 65.00	\$ 520.00	0	0	\$ -	8
9-27.	Water, BTEX + MTBE (EPA 602, EPA 624, EPA 8021 or EPA 8260)	Per Sample	6	\$ 40.00	\$ 240.00	0	0	\$ -	6
9-30.	Water, Polycyclic Aromatic Hydrocarbons, including 1-methylnaphthalene + 2-methylnaphthalene (EPA 610, 611, 612, EPA 625, EPA 8270 or EPA 8310)	Per Sample	6	\$ 90.00	\$ 540.00	0	0	\$ -	6
9-36.	Water, Total Recoverable Petroleum Hydrocarbons (FL-PRO)	Per Sample	6	\$ 66.00	\$ 396.00	0	0	\$ -	6
12-6.	Transport and Disposal of Petroleum Impacted Soil (includes drum)	Per Drum	3	\$ 166.50	\$ 499.50	0	0	\$ -	3
19-27.	Interim Assessment Report	Per Report	1	\$ 150.00	\$ 150.00	0	0	\$ -	1
		RETAINAGE			\$ 591.98	\$ -		\$ -	\$ 591.98
		SUBTOTAL			\$ 11,839.50	\$ -		\$ -	\$ 11,839.50
<b>Task 4</b>									
19-3.	General Site Assessment Report	Per Report	1	\$ 2,650.00	\$ 2,650.00	0	1	\$ 2,650.00	0
21-15.	P.G. or Qualified P.E. Review, Evaluation and Certification of a General Site Assessment Report	Per Report	1	\$ 280.00	\$ 280.00	0	1	\$ 280.00	0
23-1.	Contingent Funding - Allowance only to be used as offset for field change orders	NOT BILLABLE	7000	\$ 1.00	\$ 7,000.00	n/a	n/a	n/a	7000
		RETAINAGE			\$ 496.50	\$ -		\$ 146.50	\$ 350.00
		SUBTOTAL			\$ 9,930.00	\$ -		\$ 2,930.00	\$ 7,000.00
		TOTAL COST			\$ 42,825.00	\$ 17,780.50		\$ 2,930.00	\$ 22,114.50
		Owner Cost Share:			\$ -	\$ -		\$ -	\$ -
		FDEP Cost Share:			\$ 42,825.00	\$ 17,780.50		\$ 2,930.00	\$ 22,114.50
		Retainage:			\$ 2,141.25	\$ 889.02		\$ 146.50	\$ 1,105.73
		FDEP Less Retainage:			\$ 40,683.75	\$ 16,891.47		\$ 2,783.50	\$ 21,008.78

Version: 9.2

Site Manager Approval: \_\_\_\_\_

**Petroleum Contamination Site Response Action Services  
SCHEDULE OF PAY ITEMS INVOICE RATE SHEET**

PAY ITEM	DESCRIPTION	UNIT OF MEASURE	PO Rate Sheet			Previously Invoiced	This Invoice		Balance
			UNITS	NEGOTIATED ITEM PRICE	TOTAL EXTENDED PRICE	UNITS	UNITS	EXTENDED PRICE	UNITS

Print Name

\_\_\_\_\_  
Signature

\_\_\_\_\_  
Date of Review Letter

**COMMUNICATION LOG**

Facility ID: 298625623  
 Facility Name: South Howard Auto Service  
 Facility Address: 1207 S Howard Ave  
Tampa, Hillsborough County

Current PO#: In Development  
 Site Manager: Lara Melkjorsen  
 Team Leader: Graham Witt  
 Team/LP: Team 5

Discharge(s):

Date	Program	Score
6/27/1990	PCPP	10

Owner/Responsible Party Information			
<b>Person 1</b>		Current Owner?	Yes
Name & Title:	David Laxer, Property Owner		
Company:	Bern's Steak House, Inc.		
Address:	1208 S Howard Ave., Tampa, FL 33606		
Phone:	813-251-2421		
Email:	dlaxer@bernssteakhouse.com		
<b>Person 2</b>		Current Owner?	Yes
Name & Title:	Julianne Corlew, Managing Member-Mainsail Epicurean Hotel		
Company:	Mainsail Epicurean Holdings, LLC.		
Address:	4602 Eisenhower Blvd., Tampa, FL 33624		
Phone:	813-918-2240		
Email:	jcorlew@mainsailhotels.com		

Contact Attempts			
Date	Person Contacted	Method	Conversation Details
4/24/2020	David Laxer & Julianne Corlew	Email	Sent an email introducing myself as the site manager for the facility and described that site assessment activities are to be conducted by the PRP. Mentioned that the site is now split between two property parcels, so work will be coordinated accordingly. Discussed the terms provided in the SAA for the site, including acknowledgement of the additional request for work to be completed within specified timeframes, and should he have any questions or concerns to contact me. Both owners had same additional requests specified in site access agreements.

Reviewed by Graham Witt :   
 Team Leader  
 Review Date: 4/24/2020

## Melkjorsen, Lara

---

**From:** Melkjorsen, Lara  
**Sent:** Friday, April 24, 2020 12:06 PM  
**To:** dlaxer@bernssteakhouse.com; jcorlew@mainsailhotels.com  
**Subject:** South Howard Auto Service - 1207 S Howard Ave, Tampa - FDEP Facility ID 298625623 - Discharge Date 06/27/1990  
**Attachments:** SAA-298625623 (Parcel 1-Bern's).pdf; SAA-298625623 (Parcel 2-Mainsail Epicurean).pdf

Good afternoon,

My name is Lara Melkjorsen, and I am representing the FDEP Petroleum Restoration Program (PRP) as the site manager for the site known as South Howard Auto Service, located at 1207 S Howard Ave. in Tampa, Florida. I am emailing you today to introduce myself, and describe the Low-Score Assessment (LSA) activities which will be taking place for this site. There have been recent Low-Scored Site Initiative (LSSI) assessment activities performed with MAS Environmental, LLC. as the Agency Term Contractor (ATC). The new activities are planned to be conducted using the same ATC.

It is noted on the site access agreements (attached), for both parties, that you would like to be involved and provide input with respect to the rehabilitation of this site, and your names have been provided as the representatives for the two site parcels, and as contacts for on-site access. The additional requirements described within these agreements have been noted, and the ATC should be in contact to schedule field activities accordingly.

Feel free to contact me anytime during the assessment process with any questions, concerns, or input you have regarding the rehabilitation of this site. I have developed a scope of work (SOW) to assess your site which is currently going through the FDEP approval process. Once a purchase order has been issued, the ATC representative will contact you to begin scheduling field work.

I look forward to working with you.

Thank you for your time,

**Lara Melkjorsen**

Site Manager

FDEP - Petroleum Restoration Program Team Five



**NorthStar Contracting Group, Inc.**

2760 South Falkenburg Road

Riverview, FL 33578

**Office: 813-684-4400 ext. 4839**

**24 Hour Emergency Response: 800.283.2933**

[www.NorthStar.com](http://www.NorthStar.com) | [LMelkjorsen@NorthStar.com](mailto:LMelkjorsen@NorthStar.com)



# FLORIDA DEPARTMENT OF Environmental Protection

Bob Martinez Center  
2600 Blair Stone Road  
Tallahassee, Florida 32399-2400

Rick Scott  
Governor

Carlos Lopez-Cantera  
Lt. Governor

Noah Valenstein  
Secretary

August 21, 2018

DMMD XXXIII, LLC  
Attn: JACMAD Management, LLC  
360 Blanca Avenue  
Tampa, FL 33606

Subject: Equipment Sales Corp  
2101 W Morrison Avenue  
Tampa, Hillsborough County  
ERIC\_4735/ FAC ID: 299501919

Dear Property Owner,

The Florida Department of Environmental Protection (FDEP) Drycleaning Solvent Cleanup Program (“Program”), is submitting this letter to provide you with information regarding the Program and the subject site’s eligibility status. You are receiving this letter because you are listed as the current property owner for the above referenced site.

The reference site has been determined eligible for state-administered cleanup under the Program, pursuant to Section 376.3078(3), Florida Statutes (F.S.). This site has a priority ranking score of 15 and a deductible of \$1,000. In accordance with Section 376.3078, F.S., the cleanup of this drycleaning solvent contaminated site will be absorbed at the expense of the Water Quality Assurance Trust Fund, minus the deductible. Currently, the Program is assessing sites that have a score of 90 and above. However, your site may qualify for Advanced Site Assessment (ASA) in accordance with Section 376.3078(14).

If the site qualifies for ASA and funding is available, the Program will complete limited site assessment in accordance with the attached information sheet. Site information is available through the DEP Information Portal located at:  
<http://prodenv.dep.state.fl.us/DepNexus/public/searchPortal>. Please search using the site identification ERIC\_4735.

Mr. Gassman  
Page 2  
August 21, 2018

Please let me know if you would like to discuss the possibility of an ASA at your site, or if you have any questions regarding the Program. I can be reached by email at [Aaron.Cohen@dep.state.fl.us](mailto:Aaron.Cohen@dep.state.fl.us) or 850-245-8967.

Sincerely,



Aaron Cohen  
Environmental Manager

Attachment: Advanced Site Assessment Fact Sheet

cc: Alan Gassman, 1245 Court Street Ste 102, Clearwater, FL 33756



# FLORIDA DEPARTMENT OF Environmental Protection

Bob Martinez Center  
2600 Blair Stone Road  
Tallahassee, Florida 32399-2400

Rick Scott  
Governor

Carlos Lopez-Cantera  
Lt. Governor

Noah Valenstein  
Secretary

## ADVANCED SITE ASSESSMENT FACT SHEET

*Advanced site assessment is optional. If a property owner chooses not to use this option, the site's priority ranking will not be affected. A copy of the priority ranking list is located at the link below:*

<https://floridadep.gov/waste/waste-cleanup/documents/drycleaning-solvent-cleanup-program-priority-ranking-list>

A real property owner who is eligible for site rehabilitation at a facility that has been determined eligible for the Drycleaning Solvent Cleanup Program (Program) under 376.3078 Florida Statutes may request an advanced site assessment in advance of the ranking of the site on the priority list if the following criteria are met:

- The site assessment information would allow the Program to better evaluate the actual risk of the contamination.
- The property owner agrees to implement the appropriate institutional controls....
- Current site conditions allow site assessment to be conducted in a more cost-effective manner.
- There is sufficient money in the annual Water Quality Assurance Trust Fund appropriation for the Program to pay for the site assessment.
- The Program has been granted site access and the deductible has been paid.
- Advanced site assessment will provide a cost savings to the Program.

The goal of advanced site assessment is to determine if

- a remedial action is necessary,
- contamination can be addressed by natural attenuation
- or the site qualifies for no further action with or without institutional controls

### Budgetary Considerations

- Funding for advanced site assessments is limited to 10% of the Program's annual budget and a total of \$70,000 per site.

**TABLE 4: GROUNDWATER ANALYTICAL TABLE - B&M, TRPH, EDB, & LEAD**

Facility Name: **Former Texaco #210**  
 Facility Address: 3102 South MacDill Avenue, Tampa, Florida  
 FDEP Number: 29-8625550

I = Value is between the laboratory limit of detection (LOD) and the laboratory limit of quantitation (LOQ)  
 NS = Not Sampled  
 ND = Not Detected  
 Analytical results in ug/L (TRPH in mg/L)  
 U = Compound was analyzed for but not detected

Sample		Benzene	Ethylbenzene	Toluene	Total Xylenes	TVOA	MTBE	TRPH (mg/L)	1,2-DIBROMOETHANE (EDB)	Lead	Iron	Manganese	
Location	Date												
GCTL		1	30	40	20	NA	20	5	0.02	15	300	50	
NADC		100	300	400	200	NA	200	500	2	150	3000	500	
MW-1	8/22/1988	ND	ND	ND	ND	ND	11	NS	NS	NS	NS	NS	
	3/14/1990	ND	ND	ND	ND	ND	ND	NS	NS	NS	NS	NS	
	3/30/1990	ND	ND	ND	ND	ND	ND	ND	ND	15	NS	NS	
	7/11/1991	ND	ND	ND	ND	ND	ND	NS	ND	NS	NS	NS	
	7/31/1995	ND	ND	ND	ND	ND	ND	NS	NS	NS	NS	NS	
	5/7/1997	ND	ND	ND	ND	ND	3	NS	NS	NS	NS	NS	
	8/4/1997	ND	ND	ND	ND	ND	ND	NS	NS	NS	NS	NS	
	11/24/1997	ND	ND	ND	ND	ND	ND	NS	NS	NS	NS	NS	
	3/3/1998	ND	ND	ND	2	2	ND	NS	NS	NS	NS	NS	
	5/21/1998	ND	ND	ND	ND	ND	ND	NS	NS	NS	NS	1270	16
	8/20/1998	ND	ND	ND	ND	ND	ND	NS	NS	NS	NS	2760	35
11/12/1998	ND	ND	ND	ND	ND	ND	NS	NS	NS	NS	1100	25	
6/13/2016	0.10U	0.50U	0.50U	1.5U	ND	0.50U	NS	NS	NS	NS	1380	NS	
MW-1D	8/22/1988	ND	ND	ND	ND	ND	10	NS	NS	NS	NS	NS	
MW-2	8/22/1988	ND	ND	ND	ND	ND	ND	NS	NS	NS	NS	NS	
	10/26/1988	ND	ND	ND	ND	ND	ND	NS	NS	NS	NS	NS	
	7/9/1991	1.0U	1.0U	1.0U	1.0U	ND	1.0U	NS	1.0U	NS	NS	NS	
MW-3	10/26/1988	ND	ND	ND	ND	ND	ND	NS	NS	8	NS	NS	
	7/9/1991	1.0U	1.0U	1.0U	1.0U	ND	1.0U	NS	1.0U	NS	NS	NS	
	7/31/1995	ND	ND	ND	ND	ND	ND	NS	NS	NS	NS	NS	
MW-4	10/26/1988	430	ND	10	180	620	1500	NS	NS	NS	NS	NS	
	3/14/1990	330	220	ND	510	1100	ND	NS	NS	NS	NS	NS	
	3/30/1990	330	220	ND	510	1060	ND	280	ND	6	NS	NS	
	7/9/1991	30	20	1.0U	1.0U	ND	910	NS	1.0U	NS	NS	NS	
	6/3/1992	5.6	5.5	1.2	1.8	14.1	240	NS	NS	NS	NS	NS	
	7/31/1995	18	26	ND	33	77	14	NS	NS	NS	NS	NS	
	2/22/1996	11	25	1	4	41	33	NS	NS	NS	NS	NS	
MW-5	10/26/1988	ND	ND	ND	ND	ND	ND	NS	NS	NS	NS	NS	
	3/30/1990	ND	ND	ND	ND	ND	ND	ND	ND	7	ND	ND	
	7/9/1991	1.0U	1.0U	1.0U	1.0U	ND	1.0U	NS	1.0U	NS	NS	NS	
	7/31/1995	ND	ND	ND	ND	ND	ND	NS	NS	NS	NS	NS	
MW-6	8/22/1988	ND	ND	ND	ND	ND	1	NS	NS	NS	NS	NS	
	10/26/1988	ND	ND	ND	ND	ND	ND	NS	NS	NS	NS	NS	



**TABLE 4: GROUNDWATER ANALYTICAL TABLE - B&M, TRPH, EDB, & LEAD**

Facility Name: **Former Texaco #210**  
 Facility Address: 3102 South MacDill Avenue, Tampa, Florida  
 FDEP Number: 29-8625550

I = Value is between the laboratory limit of detection (LOD) and the laboratory limit of quantitation (LOQ)  
 NS = Not Sampled  
 ND = Not Detected  
 Analytical results in ug/L (TRPH in mg/L)  
 U = Compound was analyzed for but not detected

Sample		Benzene	Ethylbenzene	Toluene	Total Xylenes	TVOA	MTBE	TRPH (mg/L)	1,2-DIBROMOETHANE (EDB)	Lead	Iron	Manganese
Location	Date											
GCTL		1	30	40	20	NA	20	5	0.02	15	300	50
MW-7	10/26/1988	ND	ND	ND	ND	ND	ND	NS	NS	NS	NS	NS
	7/9/1991	1.0U	1.0U	1.0U	1.0U	ND	1.0U	NS	1.0U	NS	NS	NS
	7/31/1995	ND	ND	ND	ND	ND	ND	NS	NS	NS	NS	NS
MW-8	10/26/1988	ND	ND	ND	ND	ND	2	NS	NS	NS	NS	NS
	3/30/1990	<b>62</b>	<b>33</b>	ND	2	97	ND	ND	ND	ND	NS	NS
	7/9/1991	1.0U	1.0U	1.0U	1.0U	ND	12	NS	1.0U	NS	NS	NS
	6/3/1992	ND	ND	ND	ND	ND	3.5	ND	NS	NS	NS	NS
	7/31/1995	ND	ND	ND	ND	ND	ND	ND	NS	NS	NS	NS
	2/22/1996	ND	ND	ND	ND	ND	ND	ND	NS	NS	NS	NS
MW-9	5/11/1988	ND	ND	ND	ND	ND	39	ND	ND	9.4	NS	NS
	3/14/1990	<b>62</b>	<b>33</b>	ND	2	97	ND	NS	NS	NS	NS	NS
	3/30/1990	ND	ND	ND	ND	ND	ND	<b>430</b>	ND	9	NS	NS
	7/9/1991	25U	25U	25U	25U	ND	<b>830</b>	NS	NS	NS	NS	NS
	6/3/1992	ND	ND	ND	ND	ND	<b>830</b>	NS	NS	NS	NS	NS
MW-9R	3/26/2020	0.30U	0.30U	0.33U	2.1U	ND	0.51U	0.80 i	0.0076U	4.6U	NS	NS
MW-9N	7/16/1988	ND	ND	ND	ND	ND	ND	ND	ND	<b>28</b>	43	ND
MW-10	11/5/1992	<b>480</b>	ND	28	<b>510</b>	1018	<b>28</b>	NS	ND	10		
	2/12/1993	<b>2900</b>	<b>980</b>	<b>3100</b>	<b>2600</b>	9580	<b>460</b>	NS	NS	NS	NS	NS
	7/31/1995	<b>2090</b>	<b>761</b>	<b>228</b>	<b>1170</b>	4250	<b>533</b>	NS	NS	NS	<b>3680</b>	NS
	2/22/1996	<b>704</b>	<b>247</b>	39	<b>372</b>	1362	<b>195</b>	NS	NS	NS	NS	NS
	5/16/1996	<b>243</b>	3	2	<b>42</b>	289	<b>49</b>	NS	NS	NS	NS	NS
	8/6/1996	<b>310</b>	<b>113</b>	<b>46</b>	<b>143</b>	611	<b>96</b>	NS	NS	NS	NS	NS
	11/15/1996	<b>149</b>	<b>95</b>	2	<b>44</b>	290	<b>44</b>	NS	NS	NS	NS	NS
	5/7/1997	<b>5</b>	3	ND	1	9	8	NS	NS	NS	NS	NS
	8/4/1997	<b>1260</b>	<b>349</b>	<b>154</b>	<b>35</b>	1798	<b>696</b>	NS	NS	NS	NS	NS
	11/24/1997	<b>104</b>	27	ND	<b>28</b>	159	<b>65</b>	NS	NS	NS	NS	NS
	3/3/1998	<b>151</b>	ND	6	<b>160</b>	317	<b>144</b>	NS	NS	NS	NS	NS
	5/21/1998	<b>179</b>	ND	ND	<b>49</b>	228	<b>118</b>	NS	NS	NS	<b>5380</b>	35
	8/20/1998	<b>73</b>	ND	ND	<b>35</b>	108	<b>117</b>	NS	NS	NS	<b>3490</b>	25
	11/12/1998	<b>49</b>	5	3	<b>27</b>	84	<b>99</b>	NS	NS	NS	<b>2760</b>	32
6/13/2016	<b>144</b>	<b>427</b>	<b>469</b>	17.2	1057.2	17.2	NS	NS	NS	<b>3680</b>	NS	
3/26/2020	<b>104</b>	<b>248</b>	6.3	<b>30.3</b>	388.6	10.3	NS	NS	NS	NS	NS	

## TABLE 4: GROUNDWATER ANALYTICAL TABLE - B&M, TRPH, EDB, & LEAD

Facility Name: **Former Texaco #210**  
 Facility Address: 3102 South MacDill Avenue, Tampa, Florida  
 FDEP Number: 29-8625550

I = Value is between the laboratory limit of detection (LOD) and the laboratory limit of quantitation (LOQ)  
 NS = Not Sampled  
 ND = Not Detected  
 Analytical results in ug/L (TRPH in mg/L)  
 U = Compound was analyzed for but not detected

Sample		Benzene	Ethylbenzene	Toluene	Total Xylenes	TVOA	MTBE	TRPH (mg/L)	1,2-DIBROMOETHANE (EDB)	Lead	Iron	Manganese
Location	Date											
GCTL		1	30	40	20	NA	20	5	0.02	15	300	50
MW-11	11/5/1992	ND	ND	ND	ND	ND	ND	NS	ND	14		
	2/12/1993	ND	ND	ND	ND	ND	ND	NS	NS	NS	NS	NS
	7/31/1995	ND	ND	ND	ND	ND	ND	NS	NS	NS	NS	NS
	5/16/1995	ND	ND	ND	ND	ND	ND	NS	NS	NS	NS	NS
	8/6/1995	ND	ND	ND	ND	ND	ND	NS	NS	NS	NS	NS
	11/5/1996	ND	ND	ND	ND	ND	1	NS	NS	NS	NS	NS
	5/7/1997	ND	ND	ND	ND	ND	3	NS	NS	NS	NS	NS
	8/4/1997	ND	ND	ND	ND	ND	2	NS	NS	NS	NS	NS
	11/24/1997	ND	ND	ND	ND	ND	ND	NS	NS	NS	NS	NS
	5/21/1998	ND	ND	ND	ND	ND	ND	NS	NS	NS	14400	73
	8/20/1998	ND	ND	ND	ND	ND	ND	NS	NS	NS	15800	57
11/12/1998	ND	ND	ND	ND	ND	ND	NS	NS	NS	8500	42	
6/13/2016	0.35i	0.50U	0.50U	1.5U	ND	4.4	NS	NS	NS	3990	41.1	
MW-12	11/5/1992	3	2	ND	30	35	ND	NS	NS	16	NS	NS
	2/12/1993	3.3	ND	ND	1.8	5.1	6.2	NS	NS	NS	NS	NS
MW-12R	3/26/2020	0.30U	0.30U	0.33U	2.1U	ND	0.51U	0.79U	0.0076U	4.6U	NS	NS
MW-13	2/12/1993	1.2	ND	2.1	2	5.3	ND	NS	NS	NS	NS	NS
MW-13D	11/5/1992	ND	ND	ND	ND	ND	ND	NS	ND	11	NS	NS
	2/12/1993	ND	ND	ND	ND	ND	ND	NS	NS	NS	NS	NS
	7/31/1995	ND	ND	ND	ND	ND	ND	NS	NS	NS	NS	NS
	8/6/1996	ND	ND	ND	ND	ND	ND	NS	NS	NS	NS	NS
	11/5/1996	ND	ND	ND	ND	ND	ND	NS	NS	NS	NS	NS
	5/7/1997	ND	ND	ND	ND	ND	ND	NS	NS	NS	NS	NS
	8/4/1997	2	ND	ND	ND	2	ND	NS	NS	NS	NS	NS
	11/24/1997	ND	ND	ND	ND	ND	ND	NS	NS	NS	NS	NS
	3/3/1998	ND	ND	1	2	3	ND	NS	NS	NS	NS	NS
	5/21/1998	ND	ND	ND	ND	ND	ND	NS	NS	NS	220	23
	8/20/1998	ND	ND	ND	ND	ND	ND	NS	NS	NS	420	22
11/12/1998	ND	ND	ND	ND	ND	ND	NS	NS	NS	230	25	
6/13/2016	0.10U	0.50U	0.61i	1.5U	ND	0.50U	NS	NS	NS	130	NS	
MW-14	11/5/1992	ND	ND	ND	ND	ND	ND	NS	ND	ND	NS	NS
	2/12/1993	ND	ND	ND	ND	ND	ND	NS	NS	NS	NS	NS
	7/31/1995	ND	ND	ND	ND	ND	ND	NS	NS	NS	NS	NS

**TABLE 4: GROUNDWATER ANALYTICAL TABLE - B&M, TRPH, EDB, & LEAD**

Facility Name: **Former Texaco #210**  
 Facility Address: 3102 South MacDill Avenue, Tampa, Florida  
 FDEP Number: 29-8625550

I = Value is between the laboratory limit of detection (LOD) and the laboratory limit of quantitation (LOQ)  
 NS = Not Sampled  
 ND = Not Detected  
 Analytical results in ug/L (TRPH in mg/L)  
 U = Compound was analyzed for but not detected

Sample		Benzene	Ethylbenzene	Toluene	Total Xylenes	TVOA	MTBE	TRPH (mg/L)	1,2-DIBROMOETHANE (EDB)	Lead	Iron	Manganese
Location	Date											
GCTL		1	30	40	20	NA	20	5	0.02	15	300	50
MW-15	11/11/2016	0.10U	0.50U	0.50U	1.0U	ND	0.50U	NS	NS	NS	NS	NS
MW-16	3/26/2020	0.30U	3.3	0.33U	2.1U	3.3	0.51U	0.99	0.0075U	4.6U	NS	NS
MW-17	3/26/2020	0.30U	0.30U	0.33U	2.1U	ND	41.2	0.84 i	0.0075U	4.6U	NS	NS
RW-1	7/9/1991	2700	1900	2100	4000	10700	340	NS	NS	NS	NS	NS
	2/25/1992	1550	280	2290	4210	8330	520	NS	NS	NS	NS	NS
	6/3/1992	1155	365	1680	3115	6315	655	NS	NS	NS	NS	NS
	2/12/1993	1700	1300	1700	4500	9200	770	NS	NS	NS	NS	NS
	3/3/1998	ND	ND	1	2	3	ND	NS	NS	NS	NS	NS



## Mendez, Steven

---

**From:** Mendez, Steven  
**Sent:** Tuesday, February 11, 2020 1:16 PM  
**To:** Eltans@PublicStorage.com  
**Cc:** Tromer, Jessica; Nazario, Alfie  
**Subject:** Thompson Aggregate Materials Co (29/8626535) 1302 W. Kennedy Blvd  
**Attachments:** Owner-RP-Survey-Form\_21Jun16.pdf

Sharon Linder,

The Low Score Site Initiative (LSSI) Work Order 2019-95-W1778B has been completed at the Thompson Aggregate Materials Co facility (29/8626535) located at 1302 W. Kennedy Blvd in Tampa, FL. Unfortunately, the discharge does not meet closure criteria at this time and will return to the queue to await funding based on priority score. The Work Order was completed by State Contractor MAS Environmental, LLC. In order to maintain a high standard of quality of Contractors, please fill out the attached survey evaluating the performance of MAS Environmental during Work Order 2019-95-W1778B. Please return the survey to me by Tuesday, February 18, 2020. Please contact me with any questions you may have regarding the survey or the Work Order.

Thank you,

**Steven Mendez**

Associate Geologist  
FDEP Petroleum Restoration Program, Team Five



2760 S. Falkenburg Road  
Riverview, FL 33578

**Office: 813.684.4400 ext 4820**

**eFax: 1 813 435 2085**

**24 Hour Emergency Response: 800.283.2933**

[www.NorthStar.com](http://www.NorthStar.com) | [SMendez@NorthStar.com](mailto:SMendez@NorthStar.com)

Industrial & Commercial Demolition | Environmental Remediation | Emergency Response | Asset Recovery | Nuclear Decommissioning

Confidentiality Note: This e-mail, and any attachment to it, contains privileged and confidential information intended only for the use of the individual(s) or entity named on the e-mail. If the reader of this e-mail is not the intended recipient, or the employee or agent responsible for delivering it to the intended recipient, you are hereby notified that reading it is strictly prohibited. If you have received this e-mail in error, please immediately return it to the sender and delete it from your system. Thank you.

**COMMISSION**

Victor D. Crist      Lesley "Les" Miller, Jr.  
 Ken Hagan          Sandra L. Murman  
 Al Higginbotham    Stacy White  
 Pat Kemp



**EXECUTIVE DIRECTOR**  
 Janet L. Dougherty

**DIVISION DIRECTORS**

Legal & Admin.	Richard Tschantz, Esq.
Air Management	Jerry Campbell, P.E.
Waste Management	Hooshang Boostani, P.E.
Water Management	Sam Elrabi, P.E.
Wetlands Management	Kelly Bishop, P.G.

May 8, 2017

(Sent via email only to addressee at [mike.alexander@mdmservices.com](mailto:mike.alexander@mdmservices.com))

Mr. Mike Alexander  
 MDM Services, Inc.  
 1055 Kathleen Rd.  
 Lakeland, FL 33805

**Subject: Final Deliverable Review – Task 4 General Site Assessment Report /Templated Site Assessment Report (TSAR)**

Coin Laundry (Former Circle K #4303)  
 1015 S. Howard Ave  
 Tampa, Hillsborough County  
 FDEP Facility ID# 298520511  
 Discharge Date: 11/23/1988 (EDI) and 9/4/1990 (PLRIP)

Dear Mr. Alexander:

The Environmental Protection Commission of Hillsborough County (EPCHC) has reviewed the Task 4 TSAR Final Deliverable dated April 28, 2017 (received April 28, 2017), submitted for this facility and has the following comments:

1. The analytical results from one vadose zone soil sample, SB-7 had no detections exceeding SCTLs.
2. The groundwater analytical results indicate concentrations of Benzene, Naphthalene, 1-Methyl-naphthalene, and 2-Methyl-naphthalene exceeding GCTLs but below NADCs in MW-2. No detections exceeding GCTLs were reported from monitoring wells, MW-1, MW-3 and MW-4.
3. EPCHC concludes that the assessment of groundwater and soil at the site is complete based on the analytical results.

EPCHC does not concur with MDM's recommendation for additional groundwater sampling at this time due to the site's priority score. Based upon the priority score of 10, state funding is not available for work under the Petroleum Program at this time. Currently, state priority funding is available for cleanup work at sites with a score of 27 or greater. The property owner will be notified when funding becomes available to resume state funded cleanup work at this site.

The Templated Site Assessment Report is acceptable and demonstrates that the work outlined in Purchase Order (PO) # B03E6C for Task 4 was satisfactorily performed. Task 4 concludes the

implementation of the Purchase Order. The approved cost for completion of Task 4 Final Deliverable is \$2,595.00, including retainage as detailed in the attached Rate Sheet for this referenced site.

If you should have any questions about the review, please contact me at (813)-627-2600 extension 1242 or at the letterhead address.

Sincerely,

A handwritten signature in blue ink, appearing to read "Charles E. Dowman V".

Charles E. Dowman V, PG, CHG  
Senior Hydrologist  
EPCHC

ec: Jeff Gigante, JDJ Properties LLC, 901 S. Howard Ave., Tampa, FL 33606,  
jeff@cicciorg.com,  
FDEP-Oculus

**Petroleum Contamination Site Response Action Services  
SCHEDULE OF PAY ITEMS INVOICE RATE SHEET**

Facility Name: COIN LAUNDRY(FORMER CIRCLE K #4303)  
 7-Digit Facility ID #: 8520511  
 County: 29  
 Region: Central  
 Site Manager Name: CHARLES DOWMAN  
 Site Manager Phone: (813)627-2600  
 Site Manager Email: dowman@epchc.org

Contractor: MDM Services, Inc.  
 CID #: 00600  
 Contract #: GC769  
 SPI ID #: 8264  
 Retainage %: 5%  
 FDEP Cost Share %: 100.00%  
 Total Extended Cost: \$ 27,103.00  
 Without Handling Fee: \$ 27,100.00  
 Purchase Order: B03E6C  
 Download Date: 12/13/16 17:13  
 Assgination Type: CSF  
 Transition Agreement:  Yes  No

PAY ITEM	DESCRIPTION	UNIT OF MEASURE	PO Rate Sheet			Previously Invoiced	This Invoice		Balance
			UNITS	NEGOTIATED ITEM PRICE	TOTAL EXTENDED PRICE	UNITS	UNITS	EXTENDED PRICE	UNITS
<b>Task 1</b>									
1-1.	File Review	Per Review	1	\$ 477.00	\$ 477.00	1	0	\$ -	0
1-2.	Site Health & Safety Plan	Per Site	1	\$ 280.00	\$ 280.00	1	0	\$ -	0
		<b>RETAINAGE</b>			\$ 37.85	\$ 37.85		\$ -	\$ -
		<b>SUBTOTAL</b>			\$ 757.00	\$ 757.00		\$ -	\$ -
<b>Task 2</b>									
3-1.	Mobilization, Light Duty Vehicle (car or 1/2 ton truck) - ≤ 100 miles each way	Per Round Trip	1	\$ 120.00	\$ 120.00	1	0	\$ -	0
5-2.	Hand Auger Boring ≤ 10 foot total depth	Per Boring	4	\$ 100.00	\$ 400.00	4	0	\$ -	0
6-13.	Well Redevelopment	Per Well	5	\$ 100.00	\$ 500.00	5	0	\$ -	0
8-1.	Monitoring Well Sampling with Water Level, ≤ 100 foot depth	Per Well	4	\$ 150.00	\$ 600.00	4	0	\$ -	0
8-6.	Soil/Sediment Sample Collection	Per Sample	4	\$ 50.00	\$ 200.00	1	0	\$ -	3
8-7.	Water Level or Free Product Gauging	Per Well	1	\$ 15.00	\$ 15.00	1	0	\$ -	0
8-11.	Electronic Data Deliverables (EDD)	Per Sampling Event	1	\$ 50.00	\$ 50.00	1	0	\$ -	0
8-14.	Encore (25 gram) or SLR Soil Sample Collection. (Per Encore). The cost will include the 25 gram Encore samples submitted to the laboratory for SPL testing and the 25 gram Encore samples collected.	Per Sample	3	\$ 20.00	\$ 60.00	1	0	\$ -	2
9-2.	Soil, BTEX + MTBE (EPA 8021 or EPA 8260)	Per Sample	3	\$ 46.00	\$ 138.00	1	0	\$ -	2
9-3.	Soil, Volatile Organic Halocarbons (EPA 8021 or EPA 8260)	Per Sample	1	\$ 56.00	\$ 56.00	0	0	\$ -	1
9-5.	Soil, Polycyclic Aromatic Hydrocarbons (EPA 8270 or EPA 8310)	Per Sample	3	\$ 95.00	\$ 285.00	1	0	\$ -	2
9-8.	Soil, Total Recoverable Petroleum Hydrocarbons (FL-PRO)	Per Sample	4	\$ 68.00	\$ 272.00	1	0	\$ -	3
9-8.a.	Soil, TRPH Fractionation (MADEP-EPH/VP Method or TPHCWG Direct Method)	Per Sample	3	\$ 225.00	\$ 675.00	0	0	\$ -	3
9-11.	Soil, Arsenic (EPA 6010 or EPA 6020)	Per Sample	1	\$ 12.00	\$ 12.00	0	0	\$ -	1
9-12.	Soil, Cadmium (EPA 6010 or EPA 6020)	Per Sample	1	\$ 12.00	\$ 12.00	0	0	\$ -	1
9-13.	Soil, Chromium (EPA 6010 or EPA 6020)	Per Sample	1	\$ 12.00	\$ 12.00	0	0	\$ -	1
9-14.	Soil, Lead (EPA 6010 or EPA 6020)	Per Sample	1	\$ 12.00	\$ 12.00	0	0	\$ -	1
9-16.	Soil, Synthetic Precipitation Leaching Procedure-Extraction Only (EPA1312)	Per Sample	6	\$ 45.00	\$ 270.00	0	0	\$ -	6
9-27.	Water, BTEX + MTBE (EPA 602, EPA 624, EPA 8021 or EPA 8260)	Per Sample	7	\$ 45.00	\$ 315.00	4	0	\$ -	3
9-30.	Water, Polycyclic Aromatic Hydrocarbons, including 1-methylnaphthalene + 2-methylnaphthalene (EPA 810 (MPLC), EPA 825, EPA 8270 or EPA 8310)	Per Sample	7	\$ 89.00	\$ 623.00	4	0	\$ -	3
9-31.	Water, EDB [1,2-dibromoethane or ethylene dibromide] (EPA 504.1 or EPA 8011)	Per Sample	1	\$ 44.00	\$ 44.00	1	0	\$ -	0
9-36.	Water, Total Recoverable Petroleum Hydrocarbons (FL-PRO)	Per Sample	7	\$ 68.00	\$ 476.00	4	0	\$ -	3
12-6.	Transport and Disposal of Petroleum Impacted Soil (includes drum)	Per Drum	1	\$ 140.00	\$ 140.00	0	0	\$ -	1
12-13.	Transport and Disposal of Petroleum Contact Water (includes drum)	Per Drum	4	\$ 145.00	\$ 580.00	0	0	\$ -	4
19-27.	Interim Assessment Report	Per Report	1	\$ 800.00	\$ 800.00	1	0	\$ -	0
		<b>RETAINAGE</b>			\$ 333.35	\$ 180.80		\$ -	\$ 152.55
		<b>SUBTOTAL</b>			\$ 6,667.00	\$ 3,616.00		\$ -	\$ 3,051.00
<b>Task 3</b>									
1-4.	Permit Fees (actual fee only, cost to obtain permit is included in applicable pay items)	Reimbursable*	50	\$ 1.00	\$ 50.00	0	0	\$ -	50
1-7.	6% Handling Fee for Cost Reimbursable Items	% Surcharge	50	\$ 0.06	\$ 3.00	0	0	\$ -	50
3-1.	Mobilization, Light Duty Vehicle (car or 1/2 ton truck) - ≤ 100 miles each way	Per Round Trip	3	\$ 120.00	\$ 360.00	0	0	\$ -	3



Petroleum Contamination Site Response Action Services  
SCHEDULE OF PAY ITEMS INVOICE RATE SHEET

PAY ITEM	DESCRIPTION	UNIT OF MEASURE	PO Rate Sheet			Previously Invoiced	This Invoice		Balance
			UNITS	NEGOTIATED ITEM PRICE	TOTAL EXTENDED PRICE	UNITS	UNITS	EXTENDED PRICE	UNITS
3-9.a.	Drill Rig and Support Vehicles Mobilization (follow stem auger, mobilization of rig only) - 100 miles each way	Per Round Trip	1	\$ 1,000.00	\$ 1,000.00	0	0	\$ -	1
5-1.a.1.	Split Spoon Sampling - 2 foot (during boring) < 50 feet	Per Spoon	26	\$ 33.00	\$ 858.00	0	0	\$ -	26
5-2.	Hand Auger Boring ≤ 10 foot total depth	Per Boring	4	\$ 100.00	\$ 400.00	0	0	\$ -	4
5-9.	HSA or MR Boring, > 6 to 10 inch diameter, < 50 foot total depth	Per Foot	52	\$ 23.00	\$ 1,196.00	0	0	\$ -	52
6-2.a.	Well Installation - 2 inch diameter (vertical)	Per Foot	4	\$ 25.00	\$ 100.00	0	0	\$ -	4
8-1.	Monitoring Well Sampling with Water Level, ≤ 100 foot depth	Per Well	4	\$ 150.00	\$ 600.00	0	0	\$ -	4
8-6.	Soil/Sediment Sample Collection	Per Sample	4	\$ 50.00	\$ 200.00	0	0	\$ -	4
8-11.	Electronic Data Deliverables (EDD)	Per Sampling Event	2	\$ 50.00	\$ 100.00	0	0	\$ -	2
8-14.	Encore (20 gram) for SPLP Soil Sample Collection (per Encore). The cost will include the 20 gram Encore samples submitted to the laboratory for SPLP testing and the 25 gram Encore samples collected.	Per Sample	4	\$ 20.00	\$ 80.00	0	0	\$ -	4
9-2.	Soil, BTEX + MTBE (EPA 8021 or EPA 8260)	Per Sample	4	\$ 46.00	\$ 184.00	0	0	\$ -	4
9-5.	Soil, Polycyclic Aromatic Hydrocarbons (EPA 8270 or EPA 8310)	Per Sample	4	\$ 95.00	\$ 380.00	0	0	\$ -	4
9-8.	Soil, Total Recoverable Petroleum Hydrocarbons (FL-PRO)	Per Sample	4	\$ 68.00	\$ 272.00	0	0	\$ -	4
9-8.a.	Soil, TRPH Fractionation (MADEP-EPH/VPH Method or TPHCWG Direct Method)	Per Sample	4	\$ 225.00	\$ 900.00	0	0	\$ -	4
9-16.	Soil, Synthetic Precipitation Leaching Procedure-Extraction Only (EPA1312)	Per Sample	8	\$ 45.00	\$ 360.00	0	0	\$ -	8
9-27.	Water, BTEX + MTBE (EPA 602, EPA 624, EPA 8021 or EPA 8260)	Per Sample	8	\$ 45.00	\$ 360.00	0	0	\$ -	8
9-30.	Water, Polycyclic Aromatic Hydrocarbons, including 1-methylpyrene and 2-methylpyrene (EPA 610/610.1) EPA 625, EPA 8270 or EPA 8310	Per Sample	8	\$ 89.00	\$ 712.00	0	0	\$ -	8
9-36.	Water, Total Recoverable Petroleum Hydrocarbons (FL-PRO)	Per Sample	8	\$ 68.00	\$ 544.00	0	0	\$ -	8
12-6.	Transport and Disposal of Petroleum Impacted Soil (includes drum)	Per Drum	5	\$ 140.00	\$ 700.00	0	0	\$ -	5
12-13.	Transport and Disposal of Petroleum Contact Water (includes drum)	Per Drum	5	\$ 145.00	\$ 725.00	0	0	\$ -	5
		RETAINAGE			\$ 504.20	\$ -		\$ -	\$ 504.20
		SUBTOTAL			\$ 10,084.00	\$ -		\$ -	\$ 10,084.00
<b>Task 4</b>									
19-3.	General Site Assessment Report	Per Report	1	\$ 2,500.00	\$ 2,500.00	0	1	\$ 2,500.00	0
21-15.	P.G. or Qualified P.E. Review, Evaluation and Certification of a General Site Assessment Report	Per Report	1	\$ 95.00	\$ 95.00	0	1	\$ 95.00	0
23-1.	Contingent Funding - Allowance only to be used as offset for field change orders	NOT BILLABLE	7000	\$ 1.00	\$ 7,000.00	n/a	n/a	n/a	7000
		RETAINAGE			\$ 479.75	\$ -		\$ 129.75	\$ 350.00
		SUBTOTAL			\$ 9,595.00	\$ -		\$ 2,595.00	\$ 7,000.00
		TOTAL COST			\$ 27,103.00	\$ 4,373.00		\$ 2,595.00	\$ 20,135.00
		Owner Cost Share:			\$ -	\$ -		\$ -	\$ -
		FDEP Cost Share:			\$ 27,103.00	\$ 4,373.00		\$ 2,595.00	\$ 20,135.00
		Retainage:			\$ 1,355.15	\$ 218.65		\$ 129.75	\$ 1,006.75
		FDEP Less Retainage:			\$ 25,747.85	\$ 4,154.35		\$ 2,465.25	\$ 19,128.25

Version: 9.2

Site Manager Approval:

*Charles Downman*  
Print Name

*[Signature]*  
Signature

5-8-17

Date of Review Letter



**CHANGED: Order No. B40E5C**

Version Number: 13  
 Internal Version: false  
 Issued on Fri, 03 Apr, 2020  
 Created on Fri, 03 Apr, 2020 by Ariba System

**Supplier:**

Trident Treatment & Dewatering, LLC dba MAS Environmental  
 1704 W. Grace Street  
 Tampa, FL 33607  
 United States  
 Phone: 1813-833-1625  
 Fax: 1888-694-2822  
 Contact: marc eichenholtz

**Ship To:**

DEP-PETROLEUM RESTORATION PROGRAM  
 BMC RM 420 MS 4575  
 2600 BLAIR STONE RD  
 TALLAHASSEE, FL 32399  
 United States

**Bill To:**

DEP-PETROLEUM RESTORATION PROGRAM  
 BMC RM 420 MS 4575  
 2600 BLAIR STONE RD  
 TALLAHASSEE, FL 32399  
 United States

**Deliver To:**

Sarah Keith Valentine (Contracts)

Entity Description: Department of Environmental Protection  
 Organization Code: 37450404555  
 Object Code: 000000-131545  
 Expansion Option: JG  
 Exemption Status: No  
 Exemption Reason?:

Item	Action	Description	Part Number	Unit	Qty	Need By	Unit Price	Extended Amount
1	Modified	<b>Contractor has been selected to perform a</b> ...		Dollar	35,934.62	None	\$1.00000 USD	\$35,934.62000 USD

Contractor has been selected to perform a Site Assessment (SA) in Springshed at Amoco #1, 901 W Platt St, Tampa, Hillsborough County, Florida, FAC ID 298624766. Attachment A, Scope of Work, attached to the Purchase Order (PO) describes the work to be completed by the Contractor. All work shall be performed in accordance with the terms of the Agency Term Contract (ATC). The PRP reference number for this project is 779-088A.

**Attache**

d hereto and made a part of this PO is Attachment B - Schedule of Pay Items and Other Related Documents. Pay Items are at or below the negotiated maximum rates included in the ATC. Contractor must submit the appropriate completed documents from Attachment B to the Site Manager with each deliverable, as instructed. Upon completion and approval of all work under this PO, Contractor shall submit a signed Release of Claims document, along with the final invoice. Contractor must include Subcontractor Utilization Report form, included as a tab on Attachment B, with each invoice.

The Department will retain 5% of the total amount of each payment made. Contractor may submit a request for release of retainage upon completion, and DEP approval of, all work performed under this PO.

The Department will evaluate the Contractor as specified in the Agency Term Contract.

The Contractor agrees to perform the services described in the PO in accordance with the terms of its ATC (as those terms may have been amended) which are in effect on date of issuance of the PO. The applicable ATC terms are available at the following URL: <https://facts.fldfs.com/Search/ContractDetail.aspx?AgencyId=370000&ContractId=GC779>

<https://facts.fldfs.com/Search/ContractDetail.aspx?AgencyId=370000&ContractId=GC779>

Distributors?: N  
 Requester: Sarah Keith Valentine (Contracts)  
 Ship To Code: DEP305S  
 State Contract ID:

Contract ID:  
 Requester Phone:  
 PR No.: PR10710175-V13  
 MyGreenFlorida Content: N  
 Method of Procurement: J - Agency ITN [s 287.057(1) (c) , F.S.]  
 Shipping Method: Best Way  
 FOB Code: INC-Dest  
 FOB Code Description: Destination freight paid by vendor and included in price. Title passes upon receipt. Vendor files any claims.  
 Encumber Funds: Yes  
 PO Start Date: Wed, 24 Oct, 2018  
 PO End Date: Mon, 17 Aug, 2020  
 Fiscal Year Indicator: 2020  
 PUI#: 3701  
 Site Code: 370000-12  
 Terms and Conditions: [http://dms.myflorida.com/mfmp\\_PO\\_TC](http://dms.myflorida.com/mfmp_PO_TC)  
 P Card Order?: No

---

<b>Total</b>	<b>\$35,934.62000</b>
	USD

---

## Changes

- Purchase Order Filename changed from PO#B40E5C-CO8-TK2-298624766.pdf to PO#B40E5C-CO9-TK3&POS-298624766.pdf
- Purchase Order StoredFilename changed from 12998580 to 13414204
- Purchase Order Creator changed from Jordan Riedel (Contracts) to Shoun Riley (Contracts)
- Line Item 1, Accounting, Accounting 1, ERPTransactionDate changed from 11012019 to 04032020
- Line Item 1, ERPTransactionDate changed from 11012019 to 04032020
- Line Item [BaselId 109696096494 1ee681ri.6c ] was deleted
- Purchase Order ContentLength changed from 499843 to 650741
- Purchase Order TimeCreated changed from Fri, 1 Nov, 2019 to Fri, 3 Apr, 2020
- Purchase Order Date changed from Thu, 31 Oct, 2019 to Fri, 3 Apr, 2020
  
- Purchase Order Total ordered changed from \$31,725.39000 USD to \$35,934.62000 USD
- Line Item 1, Accounting, Accounting 1, RoundedAmount changed from \$31,725.39000 USD to \$35,934.62000 USD
- Line Item 1, LI Amount Recorder in FLAIR changed from \$31,725.39000 USD to \$35,934.62000 USD
- Purchase Order Filename changed from AttachmentB(Revision5)-SPI-298624766-SA.xlsm to AttachmentB(Revision6)-SPI-298624766-SA.xlsm
- Purchase Order StoredFilename changed from 12741721 to 12998579
- Purchase Order Filename changed from PO#B40E5C-CO7-TK1-3&POS-298624766.pdf to PO#B40E5C-CO8-TK2-298624766.pdf
- Purchase Order StoredFilename changed from 12879482 to 12998580
- Purchase Order Creator changed from Shoun Riley (Contracts) to Jordan Riedel (Contracts)
- Line Item 1, Accounting, Accounting 1, ERPTransactionDate changed from 09192019 to 11012019
- Line Item 1, ERPTransactionDate changed from 09192019 to 11012019
- Line Item [BaselId 106705407825 1d0pn7m9.6c ] was deleted
- Purchase Order ContentLength changed from 1385834 to 1385764
- Purchase Order ContentLength changed from 95475 to 499843
- Purchase Order TimeCreated changed from Thu, 19 Sep, 2019 to Fri, 1 Nov, 2019
- Purchase Order Date changed from Fri, 2 Aug, 2019 to Thu, 31 Oct, 2019
- Purchase Order Date changed from Thu, 19 Sep, 2019 to Thu, 31 Oct, 2019
- Line Item 1, Accounting, Accounting 1, CurrentFLAIRAmount changed from 31,725.39 to 35,934.62
- Line Item 1, Quantity changed from 31,725.39 to 35,934.62
  
- Purchase Order Filename changed from PO#B40E5C-CO6-TK1-3&POS-298624766.pdf to PO#B40E5C-CO7-TK1-3&POS-298624766.pdf
- Purchase Order StoredFilename changed from 12741722 to 12879482
- Purchase Order Creator changed from Jordan Riedel (Contracts) to Shoun Riley (Contracts)
- Line Item 1, Accounting, Accounting 1, ERPTransactionDate changed from 08052019 to 09192019
- Line Item 1, ERPTransactionDate changed from 08052019 to 09192019
- Line Item [BaselId 105803077217 1clsf4v5.6c ] was deleted
- Purchase Order ContentLength changed from 337042 to 95475
- Purchase Order TimeCreated changed from Mon, 5 Aug, 2019 to Thu, 19 Sep, 2019
- Purchase Order Date changed from Fri, 2 Aug, 2019 to Thu, 19 Sep, 2019
  
- Purchase Order Total ordered changed from \$31,333.19000 USD to \$31,725.39000 USD
- Line Item 1, Accounting, Accounting 1, RoundedAmount changed from \$31,333.19000 USD to \$31,725.39000 USD
- Line Item 1, LI Amount Recorder in FLAIR changed from \$31,333.19000 USD to \$31,725.39000 USD
- Purchase Order Filename changed from Attachment B (Revision 4) - Schedule of Pay Items & Other Related Documents - 298624766.xlsm to AttachmentB(Revision5)-SPI-298624766-SA.xlsm
- Purchase Order StoredFilename changed from 12594281 to 12741721
- Purchase Order Filename changed from PO B40E5C - CO 5, Tk 1 - 298624766.pdf to PO#B40E5C-CO6-TK1-3&POS-298624766.pdf
- Purchase Order StoredFilename changed from 12594282 to 12741722
- Line Item 1, Accounting, Accounting 1, ERPTransactionDate changed from 06172019 to 08052019
- Line Item 1, ERPTransactionDate changed from 06172019 to 08052019
- Line Item [BaselId 104879507050 1c6ijtk.6c ] was deleted
- Purchase Order ContentLength changed from 1384886 to 1385834
- Purchase Order ContentLength changed from 426427 to 337042

- Purchase Order TimeCreated changed from Mon, 17 Jun, 2019 to Mon, 5 Aug, 2019
- Purchase Order Date changed from Mon, 17 Jun, 2019 to Fri, 2 Aug, 2019
- Purchase Order Date changed from Mon, 17 Jun, 2019 to Fri, 2 Aug, 2019
- Line Item 1, Accounting, Accounting 1, CurrentFLAIRAmount changed from 31,333.19 to 31,725.39
- Line Item 1, Quantity changed from 31,333.19 to 31,725.39
  
- Purchase Order Total ordered changed from \$31,179.49000 USD to \$31,333.19000 USD
- Line Item 1, Accounting, Accounting 1, RoundedAmount changed from \$31,179.49000 USD to \$31,333.19000 USD
- Line Item 1, LI Amount Recorder in FLAIR changed from \$31,179.49000 USD to \$31,333.19000 USD
- Purchase Order Filename changed from Attachment B (Revision 3) - Schedule of Pay Items & Other Related Documents - 298624766.xlsm to Attachment B (Revision 4) - Schedule of Pay Items & Other Related Documents - 298624766.xlsm
- Purchase Order StoredFilename changed from 12568808 to 12594281
- Purchase Order Creator changed from Shoun Riley (Contracts) to Jordan Riedel (Contracts)
- Purchase Order Attachments 3 changed from (no value) to [ariba.approvable.core.AttachmentWrapper [Baseld 103941892307 1br0bheb.d6 ]] ]
- Line Item 1, Accounting, Accounting 1, ERPTransactionDate changed from 06102019 to 06172019
- Line Item 1, ERPTransactionDate changed from 06102019 to 06172019
- Line Item [Baseld 103941892192 1br0bhb4.6c ] was deleted
- Purchase Order ContentLength changed from 1383056 to 1384886
- Purchase Order TimeCreated changed from Mon, 10 Jun, 2019 to Mon, 17 Jun, 2019
- Purchase Order Date changed from Mon, 10 Jun, 2019 to Mon, 17 Jun, 2019
- Line Item 1, Accounting, Accounting 1, CurrentFLAIRAmount changed from 31,179.49 to 31,333.19
- Line Item 1, Quantity changed from 31,179.49 to 31,333.19
  
- Purchase Order Filename changed from Attachment B (Revision 2) - Schedule of Pay Items & Other Related Documents - 298624766.xlsm to Attachment B (Revision 3) - Schedule of Pay Items & Other Related Documents - 298624766.xlsm
- Purchase Order StoredFilename changed from 12551028 to 12568808
- Purchase Order Creator changed from Jordan Riedel (Contracts) to Shoun Riley (Contracts)
- Purchase Order Attachments 3 changed from [ariba.approvable.core.AttachmentWrapper [Baseld 103716503031 1bna4lx3.d6 ]] to (no value)
- Purchase Order RequisitionRequester changed from (inactive)( Amanda Dorsett (Contracts) to Sarah Keith Valentine (Contracts)
- Line Item 1, Bill To changed from DEP-PETROLEUM RESTORATION PROGRAM SECTION 2 to DEP-PETROLEUM RESTORATION PROGRAM
- Line Item 1, Ship To changed from DEP-PETROLEUM RESTORATION PROGRAM SECTION 2 to DEP-PETROLEUM RESTORATION PROGRAM
- Line Item 1, Deliver To changed from Amanda Dorsett (Contracts) to Sarah Keith Valentine (Contracts)
- Line Item [Baseld 103725341361 1bnfe1m9.6c ] was deleted
- Purchase Order ContentLength changed from 1383858 to 1383056
- Purchase Order TimeCreated changed from Mon, 10 Jun, 2019 to Mon, 10 Jun, 2019
- Purchase Order Date changed from Wed, 5 Jun, 2019 to Mon, 10 Jun, 2019
  
- Purchase Order Total ordered changed from \$30,480.29000 USD to \$31,179.49000 USD
- Line Item 1, Accounting, Accounting 1, RoundedAmount changed from \$30,480.29000 USD to \$31,179.49000 USD
- Line Item 1, LI Amount Recorder in FLAIR changed from \$30,480.29000 USD to \$31,179.49000 USD
- Line Item 1, ERPTransactionDate changed from 05022019 to 06102019
- Purchase Order Filename changed from Attachment B (Revision 1) - Schedule of Pay Items & Other Related Documents - 298624766.xlsm to Attachment B (Revision 2) - Schedule of Pay Items & Other Related Documents - 298624766.xlsm
- Purchase Order StoredFilename changed from 11952495 to 12551028
- Purchase Order Creator changed from Nancy Harper (Contracts) to Jordan Riedel (Contracts)
- Purchase Order Filename changed from PO B40E5C - CO 3 - TK 1-3 & PO END DATE - 298624766.pdf to PO B40E5C - CO 4, Tks 1-3 & PO End Date - 298624766.pdf
- Purchase Order StoredFilename changed from 12434170 to 12551030
- Purchase Order Creator changed from Shoun Riley (Contracts) to Jordan Riedel (Contracts)
- Line Item 1, Accounting, Accounting 1, ERPTransactionDate changed from 05022019 to 06102019
- Line Item [Baseld 103716502941 1bna4lul.6c ] was deleted
- Purchase Order ContentLength changed from 1382473 to 1383858
- Purchase Order ContentLength changed from 66023 to 247446
- Purchase Order TimeCreated changed from Thu, 2 May, 2019 to Mon, 10 Jun, 2019
- Purchase Order Date changed from Wed, 7 Nov, 2018 to Wed, 5 Jun, 2019
- Purchase Order Date changed from Thu, 2 May, 2019 to Wed, 5 Jun, 2019
- Line Item 1, Accounting, Accounting 1, CurrentFLAIRAmount changed from 30,480.29 to 31,179.49
- Line Item 1, Quantity changed from 30,480.29 to 31,179.49
  
- Purchase Order Filename changed from PO B40E5C - CO 2 - TK 1-3 & PO END DATE - 298624766.pdf to PO B40E5C - CO 3 - TK 1-3 & PO END DATE - 298624766.pdf
- Purchase Order StoredFilename changed from 12241893 to 12434170
- Line Item 1, Accounting, Accounting 1, ERPTransactionDate changed from 03012019 to 05022019
- Line Item 1, ERPTransactionDate changed from 03012019 to 05022019
- Line Item [Baseld 102822092336 1b8hma7k.6c ] was deleted
- Purchase Order ContentLength changed from 68324 to 66023
- Purchase Order TimeCreated changed from Fri, 1 Mar, 2019 to Thu, 2 May, 2019
- Purchase Order Date changed from Fri, 1 Mar, 2019 to Thu, 2 May, 2019
  
- Purchase Order Filename changed from PO B40E5C - CO 1, Tks 1-3 & PO End Date - 298624766.pdf to PO B40E5C - CO 2 - TK 1-3 & PO END DATE - 298624766.pdf
- Purchase Order StoredFilename changed from 12080503 to 12241893
- Purchase Order Creator changed from Elisha McCleary (Contracts) to Shoun Riley (Contracts)
- Line Item 1, Accounting, Accounting 1, ERPTransactionDate changed from 01102019 to 03012019

- Line Item 1, Description, Full Description changed from Contractor has been selected to perform a Site Assessment (SA) in Springshed at the Amoco #1, 901 W Platt St, Tampa, Hillsborough County, Florida, FAC ID 298624766. Attachment A, Scope of Work, attached to the purchase order (PO) describes the work to be to Contractor has been selected to perform a Site Assessment (SA) in Springshed at Amoco #1, 901 W Platt St, Tampa, Hillsborough County, Florida, FAC ID 298624766. Attachment A, Scope of Work, attached to the Purchase Order (PO) describes the work to be com
- Line Item 1, ERPTransactionDate changed from 01102019 to 03012019
- Line Item [BaselId 101469956488 1am4lbig.6c ] was deleted
- Purchase Order ContentLength changed from 326416 to 68324
- Purchase Order TimeCreated changed from Thu, 10 Jan, 2019 to Fri, 1 Mar, 2019
- Purchase Order Date changed from Thu, 3 Jan, 2019 to Fri, 1 Mar, 2019
  
- Line Item 1, Accounting, Accounting 1, ERPTransactionDate changed from 01032019 to 01102019
- Line Item 1, ERPTransactionDate changed from 01032019 to 01102019
- Line Item [BaselId 100438914000 1a52qi1c.6c ] was deleted
- Purchase Order TimeCreated changed from Thu, 3 Jan, 2019 to Thu, 10 Jan, 2019
  
- Pur

### Request for Change - Authorization for Change in Scope of Work

9-Digit Facility ID #: 298624766  
 Facility Name: AMOCO #1  
 Site Manager Name: Sarah Keith Valentine  
 Site Manager Phone: (850) 877-1133 Ext 3726  
 Site Manager Email: svalentine@ene.com

Ref #: 779-088A  
 FDEP Cost Share %: 100.00%  
 Contract #: GC779  
 Contractor: Trident Treatment & Dewatering LLC d/b/a MAS Environmental LLC  
 Contractor Phone: 813-658-8823, X110

PO #: B40E5C  
 CO #: 9  
 CO Type: Date Extension Only

This is an authorization for the costs associated with the change in quantities of services being provided and/or deliverable due dates. In order for these costs to be paid, these changes must be processed through a change order to the purchase requisition and a revised Purchase Order issued by MFMP prior to initiating work.

*Description of Change and Justification: Include complete description of who, what, where, when, how and why.*

Under Task 3, MAS has been requested to obtain 3 bids for PLS. Currently, MAS is working on obtaining two more bids. Once MAS has three bids, a CO will be submitted to install onsite and offsite wells. Based on this delay, MAS requests a 60 day extension on all remaining due dates.

TASK	PAY ITEM	DESCRIPTION	UNIT OF MEASURE	PAY ITEM PRICE	QUANTITY	EXTENDED PRICE
------	----------	-------------	-----------------	----------------	----------	----------------

\*For reimbursable pay items the cost listed is a "not to exceed" amount. Fees will be reimbursed for the pay item based on the actual invoice. Please note, the unit of measure for these items will be displayed as dollars for invoicing purposes. Please refer to the Scope of Work for additional description of these items.

Task	Deliverable Name	Previous Due Date	New Due Date	Change Order Subtotals
3	TSAR	4/13/2020	6/12/2020	\$ -
Period of Service:		6/15/2020	8/17/2020	\$ -


Total Authorized Cost  
(FDEP Share: 100%)

Contractor Representative: Barry Reda  
(Print Name)

  
(Signature)

4/2/2020  
(Date)

FDEP Site Manager: Sarah Keith Valentine  
(Print Name)

  
(Signature)

4/2/2020  
(Date)

Administrative Reviewer: \_\_\_\_\_  
(Print Name)

\_\_\_\_\_  
(Signature)

\_\_\_\_\_  
(Date)

**COMMISSION**

Mariella Smith CHAIR  
 Pat Kemp VICE-CHAIR  
 Ken Hagan  
 Lesley "Les" Miller, Jr.  
 Sandra L. Murman  
 Kimberly Overman  
 Stacy White

**DIRECTORS**

Janet L. Dougherty  
 EXECUTIVE DIRECTOR

Hooshang Boostani, P.E. WASTE DIVISION  
 Elaine S. DeLeeuw, ADMIN DIVISION  
 Sam Elrabi, P.E. WATER DIVISION  
 Rick Muratti, Esq. LEGAL DEPT  
 Andy Schipfer, P.E. WETLANDS DIVISION  
 Sterlin Woodard, P.E. AIR DIVISION

03/18/2020

John Meyer  
 7-Eleven Inc.  
 PO Box 711  
 Dallas, TX 75221

**RE: Return to Compliance**

7-Eleven #40420, 1001 S Howard Ave. Tampa, FL 33606  
 DEP Facility ID#: 29/8508936  
 Hillsborough County – Storage Tanks

Dear Mr. Meyer,

The Environmental Protection Commission of Hillsborough County, on behalf of the Florida Department of Environmental Protection, will not need to issue a Compliance Assistance Offer letter to the above-referenced facility. Based on the documentation provided on 12/26/2019, the facility was determined to have returned to compliance with the Department's Storage Tank rules and regulations.

The Department appreciates your efforts to maintain this facility in compliance with state and federal rules. Should you have any questions or comments, please contact Amanda Moseley at 813-627-2600, ext. 1333 and/or [moseleya@epchc.org](mailto:moseleya@epchc.org).

Sincerely,

*Amanda Moseley*

Environmental Supervisor