

State Route 374 Improvements

From State Route 149 at River Road to State Route 76/US 79 (Dover Road) Montgomery County, Tennessee

Project Information

The proposed project for State Route 374, west of Clarksville in Montgomery County, consists of a new transportation corridor that would extend the existing route for approximately 7.2 miles. The new roadway would extend from SR 149, west of River Road, north to US 79/SR 76/Dover Road at the existing SR 374/Paul B. Huff Memorial Parkway interchange.

Project Description

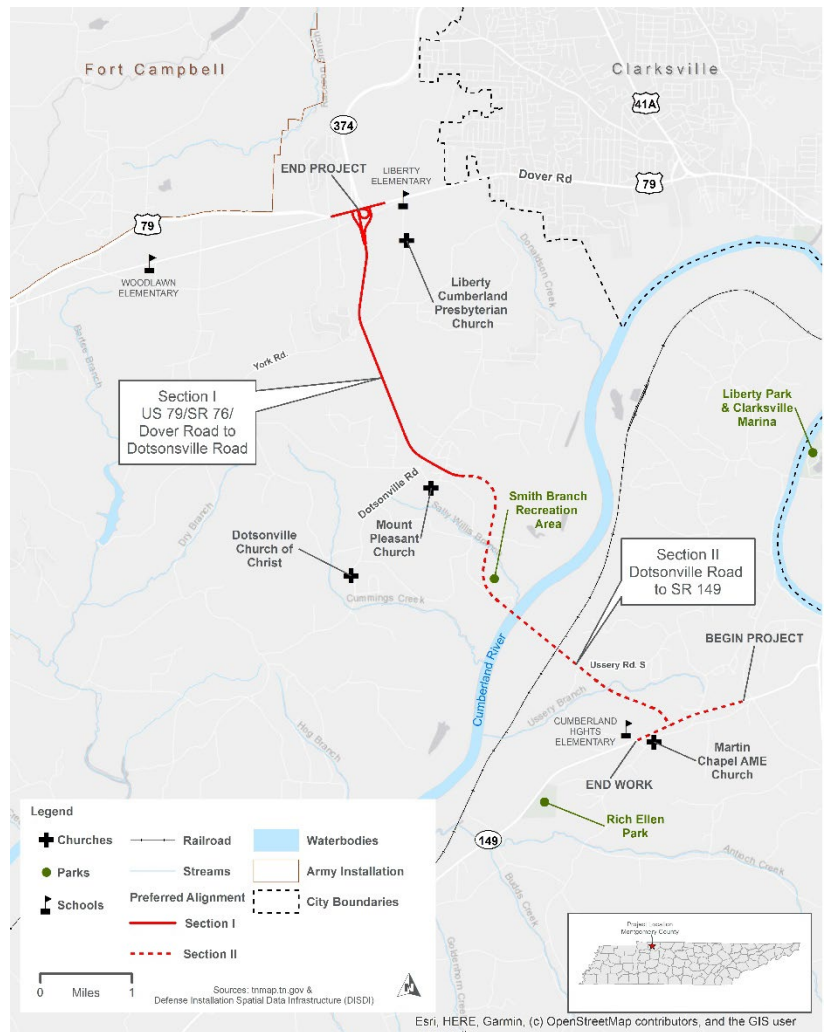
The proposed extension of SR 374 would be a partially access-controlled facility, constructed primarily on new location. The new facility would include two 12-foot travel lanes in each direction, a 48-foot median, 12-foot outside shoulders, and 6-foot inside shoulders. Bridges would be constructed over the R.J. Corman Railroad and the Cumberland River. A new signalized intersection would be constructed where the new roadway intersects with SR 149. The proposed right-of-way ranges between 200 and 350 feet.

The proposed project would also include widening SR 149 from two to four lanes with a 12-foot center turn lane and 12-foot paved shoulders, from River Road to west of Cumberland Heights Road. On the east end, the project would tie into the current widening of SR 149 between River Road and SR 13 (Cumberland Drive).

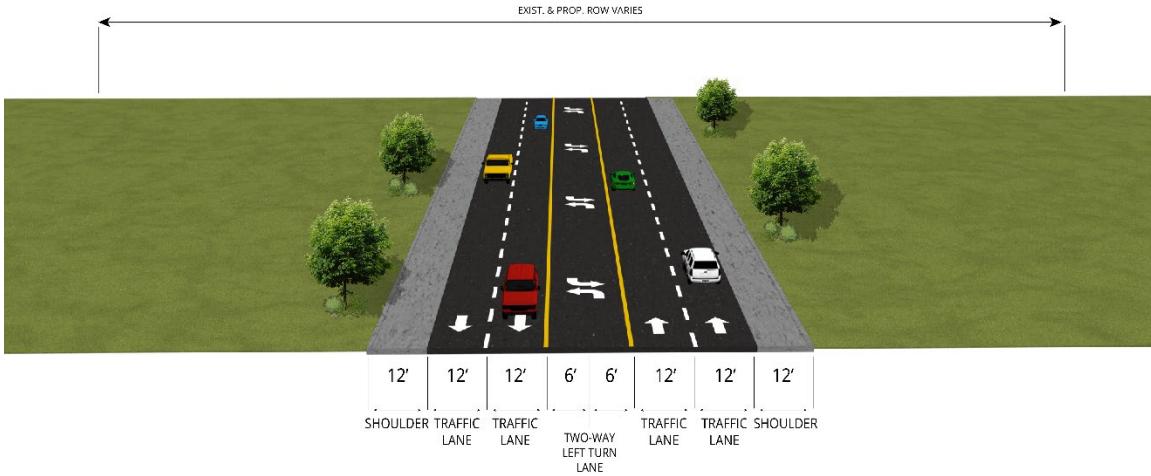
Due to the significant cost estimate to appraise and acquire Right of Way within the project limits, the proposed improvements will be separated into two smaller sections or phases.

- Section I: US 79 / SR 76 / Dover Road to Dotsonville Road
- Section II: Dotsonville Road to SR 149

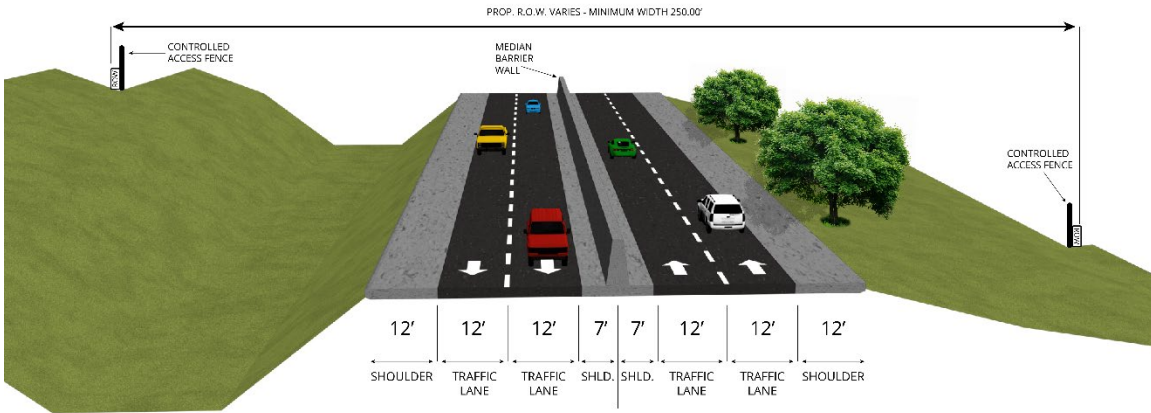
The diagram on the next page shows the proposed typical section for the project.



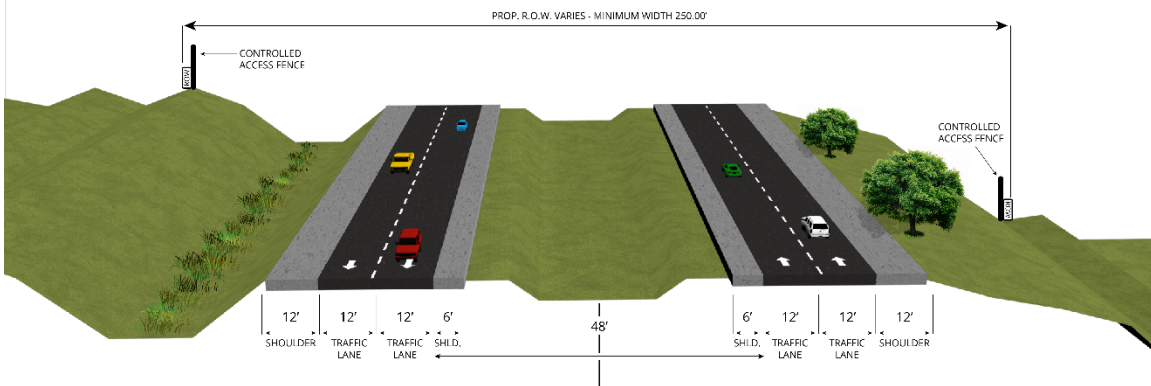
Typical Sections



SR-149 Typical Section
FROM RIVER ROAD TO USSERY ROAD



SR-374 Typical Section
FROM SR-149 TO NORTH OF USSERY BRANCH
FROM NORTH OF USSERY ROAD TO NORTH OF THE CUMBERLAND RIVER



SR-374 Typical Section
FROM NORTH OF USSERY BRANCH TO NORTH OF USSERY ROAD
FROM NORTH OF THE CUMBERLAND RIVER TO SR-76 (US HWY 79)

Comments or Questions?

You are invited to ask questions and provide comments. Comments submitted through the project website will be addressed and become part of the official public transcript. Individual appointments can also be scheduled with TDOT staff to discuss the proposed project and potential impacts. Persons wishing to schedule an appointment should contact:

Mr. Shane Hester

Development Director, Region 3

shane.hester@tn.gov

Mr. Moosa Pourali, P.E.

Civil Engineering Manager, Region 3

moosa.pourali@tn.gov

In addition, comment cards will be available to download for those who prefer to make written statements. Written statements and other exhibits to be included in the project transcript may be submitted within twenty-one (21) days after the meeting has closed to the following address:

TN State Route 374 Project Comments

Tennessee Department of Transportation

Suite 700, James K. Polk Building

505 Deaderick Street

Nashville, TN 37243-0332

TDOT.comments@tn.gov